GOVERNMENTAL UNIT REFERENCE MAP (2020): Cullman city, AL

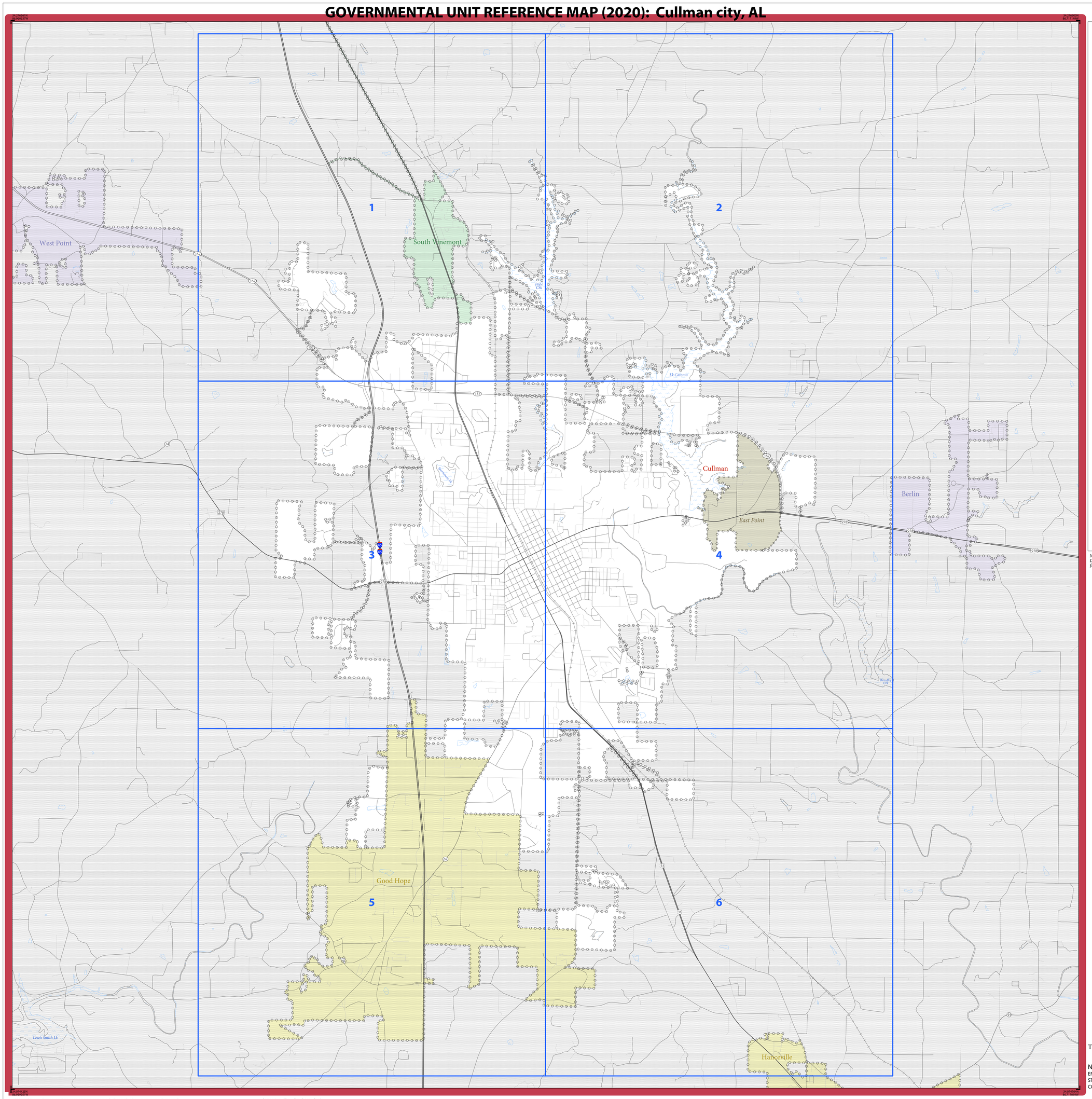

LEGEND

SYMBOL DESCRIPTION	SYMBOL	LABEL STYLE
Federal American Indian Reservation		L'ANSE RESERVATION (TA 1880)
Off-Reservation Trust Land		T1880
American Indian Tribal Subdivision		SHONTO (620)
Alaska Native Regional Corporation (ANRC)		NANA ANRC 52120
State (or statistically equivalent entity)		NEW YORK 36
County (or statistically equivalent entity)		ERIE 029
Minor Civil Division (MCD)[1]		Lee town 41460
Census County Division (CCD)[2]		Jemez CCD 91650
Consolidated City		MILFORD 47500
Incorporated Place - Subject Area		Rome 63418
Incorporated Place - Other Area[3]		Davis 18100
Census Designated Place (CDP)[2]		Cochiti 16560

DESCRIPTION	SYMBOL	DESCRIPTION	SYMBOL
Interstate	10	Water Body	Pleasant Lake
U.S. Highway	2	Swamp or Marsh	Okefenokee Swamp
State Highway	4	Glacier	Bering Glacier
Other Road	Marsh Ln	Airport, Airfield, or Helicopter Landing Pad	Oxnard Airport
Cul-de-sac		College or University	Coll/Univ
Circle		Military	Fort Belvoir
Geographic Offset or Corridor		Prison or Juvenile Detention Center	P/JDC
4WD Trail, Stairway, Alley, Walkway, or Ferry		Cemetery	Powell Cmtry
Railroad	Southern RR	Golf Course	Pinehurst GlfCrs
Pipeline or Power Line		National Park or Forest	Yosemite NP
Ridge or Fence		Other Park	St Francis Park
Property Line or Nonvisible Boundary		Outside Subject Area	
Perennial Stream	Tumbling Cr	Inset Area	A1
Intermittent Stream	Piney Cr		
Mountain Peak or Hill	Mt. Baker		

Where state, county, and/or MCD/CCD boundaries coincide, the map shows the boundary symbol for only the highest-ranking of these boundaries. Where American Indian reservation and American Indian tribal subdivision boundaries coincide, the map shows only the American Indian reservation boundaries.

Entity names are followed by either their FIPS code or census code; parentheses indicate a census code.

1 'MCD*' indicates a false MCD. These are for Census Bureau use only.

2 The CCD and CDP boundaries represent statistical entities only and are not updated through the BAS.

3 Incorporated place name color corresponds to the incorporated place fill color.

Due to space limitations, some road names, along with other feature and geography names on the map, may not be shown.

The Census Bureau stores primary and alternate road names, but only primary road names are used to label the roads on these maps.

Note: This index map sheet provides the map sheet configuration in relation to the subject entity. Due to scale limitations, map content may be simplified. Refer to parent and/or inset map sheets for detailed map content.

Total Sheets: 7 (Index 1; Parent 6; Inset 0)

NAME: Cullman city (18976)
ENTITY TYPE: Incorporated Place
ST: Alabama (01)
CO: Cullman (043)

INDEX OR PARENT SHEET #: 000
INSET SHEET #: 000000

2020 INCORPORATED PLACE REF MAP (INDEX)

5330101000189760000000000

All legal boundaries and names are as reported through the 2020 Boundary and Annexation Survey (BAS) and Boundary Validation Program (BVP). The boundaries shown on this map are for Census Bureau statistical data collection and tabulation purposes only; their depiction and designation for statistical purposes does not constitute a determination of jurisdictional authority or rights of ownership or entitlement.

Data Source: U.S. Census Bureau's MAF/TIGER database (TAB20), November 2020
Created by Geography Division: December 11, 2020

U.S. DEPARTMENT OF COMMERCE U.S. Census Bureau

Projection: Albers Equal Area Conic
Datum: NAD 83
Spheroid: GRS 80
1st Standard Parallel: 30 57 17
2nd Standard Parallel: 34 11 50
Central Meridian: -86 39 36
Latitude of Projection's Origin: 30 08 39
False Easting: 0
False Northing: 0

0 0.9 1.8 2.7 3.6 4.5 Kilometers
0 0.6 1.2 1.8 2.4 3 Miles
The plotted map scale is 1:30,705

N W E S

Boundary and Annexation Survey (BAS) ID: 10100018976
BAS Submission Deadline: March 1, 2021

PDF versions of the BAS maps are available at:
www.census.gov/programs-surveys/bas/geographies.html

For more information, or to request additional maps, please email geo.bas@census.gov, call 1-800-972-5651, or visit www.census.gov/programs-surveys/bas.html.

United States Census Bureau

GOVERNMENTAL UNIT REFERENCE MAP (2020): Cullman city, AL

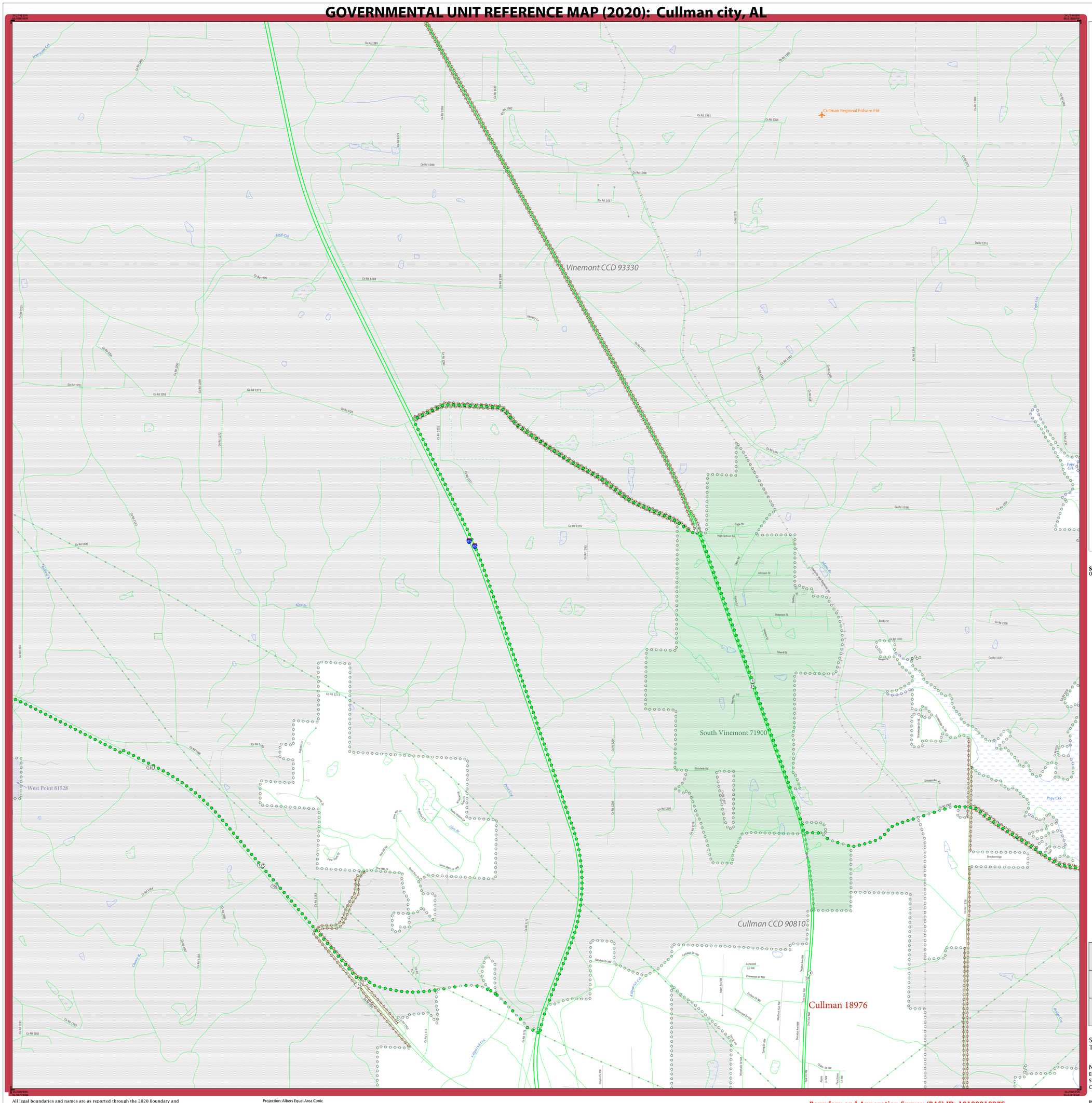

GOVERNMENTAL UNIT REFERENCE MAP (2020): Cullman city, AL

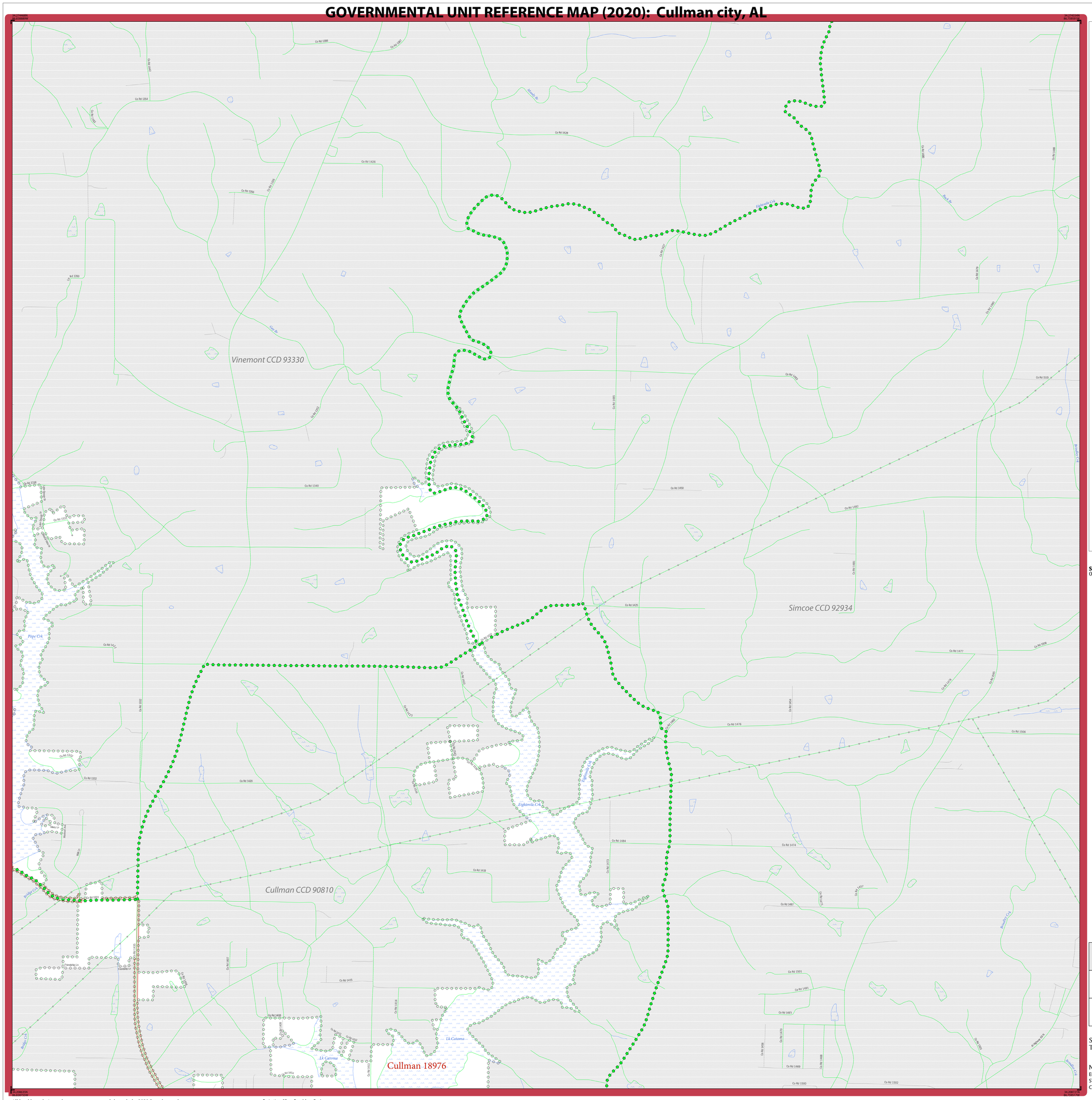
Vinemont CCD 93330
Simcoe CCD 92934
Cullman CCD 90810
Cullman 18976
Eightmile Cr
Eightmile CA
Lk Catoma
Pope Cr
Co Rd 1354
Co Rd 1426
Co Rd 1428
Co Rd 1340
Co Rd 1450
Co Rd 1482
Co Rd 1425
Co Rd 1477
Co Rd 1476
Co Rd 1506
Co Rd 1420
Co Rd 1484
Co Rd 1474
Co Rd 1487
Co Rd 1501
Co Rd 1491
Co Rd 1493
Co Rd 1469
Co Rd 1500
Co Rd 1502
Co Rd 1415
Co Rd 1408
Co Rd 1332
Co Rd 1350
Co Rd 1439
Co Rd 1481
Co Rd 1885
Co Rd 1887
Co Rd 1886
Co Rd 1880
Co Rd 1518
Co Rd 1508
Co Rd 1457
Co Rd 1414
Co Rd 1412
Co Rd 1407
Co Rd 1423
Co Rd 1433
Co Rd 1427
Co Rd 1432
Co Rd 1430
Co Rd 1468
Co Rd 1488
Co Rd 1502
Co Rd 1504
Co Rd 1505
Co Rd 1473
Co Rd 1475
Co Rd 1464
Co Rd 1465
Co Rd 1463
Co Rd 1461
Co Rd 1460
Co Rd 1458
Co Rd 1457
Co Rd 1455
Co Rd 1454
Co Rd 1452
Co Rd 1451
Co Rd 1450
Co Rd 1449
Co Rd 1447
Co Rd 1446
Co Rd 1445
Co Rd 1444
Co Rd 1443
Co Rd 1442
Co Rd 1441
Co Rd 1440
Co Rd 1439
Co Rd 1438
Co Rd 1437
Co Rd 1436
Co Rd 1435
Co Rd 1434
Co Rd 1433
Co Rd 1432
Co Rd 1431
Co Rd 1430
Co Rd 1429
Co Rd 1428
Co Rd 1427
Co Rd 1426
Co Rd 1425
Co Rd 1424
Co Rd 1423
Co Rd 1422
Co Rd 1421
Co Rd 1420
Co Rd 1419
Co Rd 1418
Co Rd 1417
Co Rd 1416
Co Rd 1415
Co Rd 1414
Co Rd 1413
Co Rd 1412
Co Rd 1411
Co Rd 1410
Co Rd 1409
Co Rd 1408
Co Rd 1407
Co Rd 1406
Co Rd 1405
Co Rd 1404
Co Rd 1403
Co Rd 1402
Co Rd 1401
Co Rd 1400
Co Rd 1399
Co Rd 1398
Co Rd 1397
Co Rd 1396
Co Rd 1395
Co Rd 1394
Co Rd 1393
Co Rd 1392
Co Rd 1391
Co Rd 1390
Co Rd 1389
Co Rd 1388
Co Rd 1387
Co Rd 1386
Co Rd 1385
Co Rd 1384
Co Rd 1383
Co Rd 1382
Co Rd 1381
Co Rd 1380
Co Rd 1379
Co Rd 1378
Co Rd 1377
Co Rd 1376
Co Rd 1375
Co Rd 1374
Co Rd 1373
Co Rd 1372
Co Rd 1371
Co Rd 1370
Co Rd 1369
Co Rd 1368
Co Rd 1367
Co Rd 1366
Co Rd 1365
Co Rd 1364
Co Rd 1363
Co Rd 1362
Co Rd 1361
Co Rd 1360
Co Rd 1359
Co Rd 1358
Co Rd 1357
Co Rd 1356
Co Rd 1355
Co Rd 1354
Co Rd 1353
Co Rd 1352
Co Rd 1351
Co Rd 1350
Co Rd 1349
Co Rd 1348
Co Rd 1347
Co Rd 1346
Co Rd 1345
Co Rd 1344
Co Rd 1343
Co Rd 1342
Co Rd 1341
Co Rd 1340
Co Rd 1339
Co Rd 1338
Co Rd 1337
Co Rd 1336
Co Rd 1335
Co Rd 1334
Co Rd 1333
Co Rd 1332
Co Rd 1331
Co Rd 1330
Co Rd 1329
Co Rd 1328
Co Rd 1327
Co Rd 1326
Co Rd 1325
Co Rd 1324
Co Rd 1323
Co Rd 1322
Co Rd 1321
Co Rd 1320
Co Rd 1319
Co Rd 1318
Co Rd 1317
Co Rd 1316
Co Rd 1315
Co Rd 1314
Co Rd 1313
Co Rd 1312
Co Rd 1311
Co Rd 1310
Co Rd 1309
Co Rd 1308
Co Rd 1307
Co Rd 1306
Co Rd 1305
Co Rd 1304
Co Rd 1303
Co Rd 1302
Co Rd 1301
Co Rd 1300
Co Rd 1299
Co Rd 1298
Co Rd 1297
Co Rd 1296
Co Rd 1295
Co Rd 1294
Co Rd 1293
Co Rd 1292
Co Rd 1291
Co Rd 1290
Co Rd 1289
Co Rd 1288
Co Rd 1287
Co Rd 1286
Co Rd 1285
Co Rd 1284
Co Rd 1283
Co Rd 1282
Co Rd 1281
Co Rd 1280
Co Rd 1279
Co Rd 1278
Co Rd 1277
Co Rd 1276
Co Rd 1275
Co Rd 1274
Co Rd 1273
Co Rd 1272
Co Rd 1271
Co Rd 1270
Co Rd 1269
Co Rd 1268
Co Rd 1267
Co Rd 1266
Co Rd 1265
Co Rd 1264
Co Rd 1263
Co Rd 1262
Co Rd 1261
Co Rd 1260
Co Rd 1259
Co Rd 1258
Co Rd 1257
Co Rd 1256
Co Rd 1255
Co Rd 1254
Co Rd 1253
Co Rd 1252
Co Rd 1251
Co Rd 1250
Co Rd 1249
Co Rd 1248
Co Rd 1247
Co Rd 1246
Co Rd 1245
Co Rd 1244
Co Rd 1243
Co Rd 1242
Co Rd 1241
Co Rd 1240
Co Rd 1239
Co Rd 1238
Co Rd 1237
Co Rd 1236
Co Rd 1235
Co Rd 1234
Co Rd 1233
Co Rd 1232
Co Rd 1231
Co Rd 1230
Co Rd 1229
Co Rd 1228
Co Rd 1227
Co Rd 1226
Co Rd 1225
Co Rd 1224
Co Rd 1223
Co Rd 1222
Co Rd 1221
Co Rd 1220
Co Rd 1219
Co Rd 1218
Co Rd 1217
Co Rd 1216
Co Rd 1215
Co Rd 1214
Co Rd 1213
Co Rd 1212
Co Rd 1211
Co Rd 1210
Co Rd 1209
Co Rd 1208
Co Rd 1207
Co Rd 1206
Co Rd 1205
Co Rd 1204
Co Rd 1203
Co Rd 1202
Co Rd 1201
Co Rd 1200
Co Rd 1199
Co Rd 1198
Co Rd 1197
Co Rd 1196
Co Rd 1195
Co Rd 1194
Co Rd 1193
Co Rd 1192
Co Rd 1191
Co Rd 1190
Co Rd 1189
Co Rd 1188
Co Rd 1187
Co Rd 1186
Co Rd 1185
Co Rd 1184
Co Rd 1183
Co Rd 1182
Co Rd 1181
Co Rd 1180
Co Rd 1179
Co Rd 1178
Co Rd 1177
Co Rd 1176
Co Rd 1175
Co Rd 1174
Co Rd 1173
Co Rd 1172
Co Rd 1171
Co Rd 1170
Co Rd 1169
Co Rd 1168
Co Rd 1167
Co Rd 1166
Co Rd 1165
Co Rd 1164
Co Rd 1163
Co Rd 1162
Co Rd 1161
Co Rd 1160
Co Rd 1159
Co Rd 1158
Co Rd 1157
Co Rd 1156
Co Rd 1155
Co Rd 1154
Co Rd 1153
Co Rd 1152
Co Rd 1151
Co Rd 1150
Co Rd 1149
Co Rd 1148
Co Rd 1147
Co Rd 1146
Co Rd 1145
Co Rd 1144
Co Rd 1143
Co Rd 1142
Co Rd 1141
Co Rd 1140
Co Rd 1139
Co Rd 1138
Co Rd 1137
Co Rd 1136
Co Rd 1135
Co Rd 1134
Co Rd 1133
Co Rd 1132
Co Rd 1131
Co Rd 1130
Co Rd 1129
Co Rd 1128
Co Rd 1127
Co Rd 1126
Co Rd 1125
Co Rd 1124
Co Rd 1123
Co Rd 1122
Co Rd 1121
Co Rd 1120
Co Rd 1119
Co Rd 1118
Co Rd 1117
Co Rd 1116
Co Rd 1115
Co Rd 1114
Co Rd 1113
Co Rd 1112
Co Rd 1111
Co Rd 1110
Co Rd 1109
Co Rd 1108
Co Rd 1107
Co Rd 1106
Co Rd 1105
Co Rd 1104
Co Rd 1103
Co Rd 1102
Co Rd 1101
Co Rd 1100
Co Rd 1099
Co Rd 1098
Co Rd 1097
Co Rd 1096
Co Rd 1095
Co Rd 1094
Co Rd 1093
Co Rd 1092
Co Rd 1091
Co Rd 1090
Co Rd 1089
Co Rd 1088
Co Rd 1087
Co Rd 1086
Co Rd 1085
Co Rd 1084
Co Rd 1083
Co Rd 1082
Co Rd 1081
Co Rd 1080
Co Rd 1079
Co Rd 1078
Co Rd 1077
Co Rd 1076
Co Rd 1075
Co Rd 1074
Co Rd 1073
Co Rd 1072
Co Rd 1071
Co Rd 1070
Co Rd 1069
Co Rd 1068
Co Rd 1067
Co Rd 1066
Co Rd 1065
Co Rd 1064
Co Rd 1063
Co Rd 1062
Co Rd 1061
Co Rd 1060
Co Rd 1059
Co Rd 1058
Co Rd 1057
Co Rd 1056
Co Rd 1055
Co Rd 1054
Co Rd 1053
Co Rd 1052
Co Rd 1051
Co Rd 1050
Co Rd 1049
Co Rd 1048
Co Rd 1047
Co Rd 1046
Co Rd 1045
Co Rd 1044
Co Rd 1043
Co Rd 1042
Co Rd 1041
Co Rd 1040
Co Rd 1039
Co Rd 1038
Co Rd 1037
Co Rd 1036
Co Rd 1035
Co Rd 1034
Co Rd 1033
Co Rd 1032
Co Rd 1031
Co Rd 1030
Co Rd 1029
Co Rd 1028
Co Rd 1027
Co Rd 1026
Co Rd 1025
Co Rd 1024
Co Rd 1023
Co Rd 1022
Co Rd 1021
Co Rd 1020
Co Rd 1019
Co Rd 1018
Co Rd 1017
Co Rd 1016
Co Rd 1015
Co Rd 1014
Co Rd 1013
Co Rd 1012
Co Rd 1011
Co Rd 1010
Co Rd 1009
Co Rd 1008
Co Rd 1007
Co Rd 1006
Co Rd 1005
Co Rd 1004
Co Rd 1003
Co Rd 1002
Co Rd 1001
Co Rd 1000
Co Rd 999
Co Rd 998
Co Rd 997
Co Rd 996
Co Rd 995
Co Rd 994
Co Rd 993
Co Rd 992
Co Rd 991
Co Rd 990
Co Rd 989
Co Rd 988
Co Rd 987
Co Rd 986
Co Rd 985
Co Rd 984
Co Rd 983
Co Rd 982
Co Rd 981
Co Rd 980
Co Rd 979
Co Rd 978
Co Rd 977
Co Rd 976
Co Rd 975
Co Rd 974
Co Rd 973
Co Rd 972
Co Rd 971
Co Rd 970
Co Rd 969
Co Rd 968
Co Rd 967
Co Rd 966
Co Rd 965
Co Rd 964
Co Rd 963
Co Rd 962
Co Rd 961
Co Rd 960
Co Rd 959
Co Rd 958
Co Rd 957
Co Rd 956
Co Rd 955
Co Rd 954
Co Rd 953
Co Rd 952
Co Rd 951
Co Rd 950
Co Rd 949
Co Rd 948
Co Rd 947
Co Rd 946
Co Rd 945
Co Rd 944
Co Rd 943
Co Rd 942
Co Rd 941
Co Rd 940
Co Rd 939
Co Rd 938
Co Rd 937
Co Rd 936
Co Rd 935
Co Rd 934
Co Rd 933
Co Rd 932
Co Rd 931
Co Rd 930
Co Rd 929
Co Rd 928
Co Rd 927
Co Rd 926
Co Rd 925
Co Rd 924
Co Rd 923
Co Rd 922
Co Rd 921
Co Rd 920
Co Rd 919
Co Rd 918
Co Rd 917
Co Rd 916
Co Rd 915
Co Rd 914
Co Rd 913
Co Rd 912
Co Rd 911
Co Rd 910
Co Rd 909
Co Rd 908
Co Rd 907
Co Rd 906
Co Rd 905
Co Rd 904
Co Rd 903
Co Rd 902
Co Rd 901
Co Rd 900
Co Rd 899
Co Rd 898
Co Rd 897
Co Rd 896
Co Rd 895
Co Rd 894
Co Rd 893
Co Rd 892
Co Rd 891
Co Rd 890
Co Rd 889
Co Rd 888
Co Rd 887
Co Rd 886
Co Rd 885
Co Rd 884
Co Rd 883
Co Rd 882
Co Rd 881
Co Rd 880
Co Rd 879
Co Rd 878
Co Rd 877
Co Rd 876
Co Rd 875
Co Rd 874
Co Rd 873
Co Rd 872
Co Rd 871
Co Rd 870
Co Rd 869
Co Rd 868
Co Rd 867
Co Rd 866
Co Rd 865
Co Rd 864
Co Rd 863
Co Rd 862
Co Rd 861
Co Rd 860
Co Rd 859
Co Rd 858
Co Rd 857
Co Rd 856
Co Rd 855
Co Rd 854
Co Rd 853
Co Rd 852
Co Rd 851
Co Rd 850
Co Rd 849
Co Rd 848
Co Rd 847
Co Rd 846
Co Rd 845
Co Rd 844
Co Rd 843
Co Rd 842
Co Rd 841
Co Rd 840
Co Rd 839
Co Rd 838
Co Rd 837
Co Rd 836
Co Rd 835
Co Rd 834
Co Rd 833
Co Rd 832
Co Rd 831
Co Rd 830
Co Rd 829
Co Rd 828
Co Rd 827
Co Rd 826
Co Rd 825
Co Rd 824
Co Rd 823
Co Rd 822
Co Rd 821
Co Rd 820
Co Rd 819
Co Rd 818
Co Rd 817
Co Rd 816
Co Rd 815
Co Rd 814
Co Rd 813
Co Rd 812
Co Rd 811
Co Rd 810
Co Rd 809
Co Rd 808
Co Rd 807
Co Rd 806
Co Rd 805
Co Rd 804
Co Rd 803
Co Rd 802
Co Rd 801
Co Rd 800
Co Rd 799
Co Rd 798
Co Rd 797
Co Rd 796
Co Rd 795
Co Rd 794
Co Rd 793
Co Rd 792
Co Rd 791
Co Rd 790
Co Rd 789
Co Rd 788
Co Rd 787
Co Rd 786
Co Rd 785
Co Rd 784
Co Rd 783
Co Rd 782
Co Rd 781
Co Rd 780
Co Rd 779
Co Rd 778
Co Rd 777
Co Rd 776
Co Rd 775
Co Rd 774
Co Rd 773
Co Rd 772
Co Rd 771
Co Rd 770
Co Rd 769
Co Rd 768
Co Rd 767
Co Rd 766
Co Rd 765
Co Rd 764
Co Rd 763
Co Rd 762
Co Rd 761
Co Rd 760
Co Rd 759
Co Rd 758
Co Rd 757
Co Rd 756
Co Rd 755
Co Rd 754
Co Rd 753
Co Rd 752
Co Rd 751
Co Rd 750
Co Rd 749
Co Rd 748
Co Rd 747
Co Rd 746
Co Rd 745
Co Rd 744
Co Rd 743
Co Rd 742
Co Rd 741
Co Rd 740
Co Rd 739
Co Rd 738
Co Rd 737
Co Rd 736
Co Rd 735
Co Rd 734
Co Rd 733
Co Rd 732
Co Rd 731
Co Rd 730
Co Rd 729
Co Rd 728
Co Rd 727
Co Rd 726
Co Rd 725
Co Rd 724
Co Rd 723
Co Rd 722
Co Rd 721
Co Rd 720
Co Rd 719
Co Rd 718
Co Rd 717
Co Rd 716
Co Rd 715
Co Rd 714
Co Rd 713
Co Rd 712
Co Rd 711
Co Rd 710
Co Rd 709
Co Rd 708
Co Rd 707
Co Rd 706
Co Rd 705
Co Rd 704
Co Rd 703
Co Rd 702
Co Rd 701
Co Rd 700
Co Rd 699
Co Rd 698
Co Rd 697
Co Rd 696
Co Rd 695
Co Rd 694
Co Rd 693
Co Rd 692
Co Rd 691
Co Rd 690
Co Rd 689
Co Rd 688
Co Rd 687
Co Rd 686
Co Rd 685
Co Rd 684
Co Rd 683
Co Rd 682
Co Rd 681
Co Rd 680
Co Rd 679
Co Rd 678
Co Rd 677
Co Rd 676
Co Rd 675
Co Rd 674
Co Rd 673
Co Rd 672
Co Rd 671
Co Rd 670
Co Rd 669
Co Rd 668
Co Rd 667
Co Rd 666
Co Rd 665
Co Rd 664
Co Rd 663
Co Rd 662
Co Rd 661
Co Rd 660
Co Rd 659
Co Rd 658
Co Rd 657
Co Rd 656
Co Rd 655
Co Rd 654
Co Rd 653
Co Rd 652
Co Rd 651
Co Rd 650
Co Rd 649
Co Rd 648
Co Rd 647
Co Rd 646
Co Rd 645
Co Rd 644
Co Rd 643
Co Rd 642
Co Rd 641
Co Rd 640
Co Rd 639
Co Rd 638
Co Rd 637
Co Rd 636
Co Rd 635
Co Rd 634
Co Rd 633
Co Rd 632
Co Rd 631
Co Rd 630
Co Rd 629
Co Rd 628
Co Rd 627
Co Rd 626
Co Rd 625
Co Rd 624
Co Rd 623
Co Rd 622
Co Rd 621
Co Rd 620
Co Rd 619
Co Rd 618
Co Rd 617
Co Rd 616
Co Rd 615
Co Rd 614
Co Rd 613
Co Rd 612
Co Rd 611
Co Rd 610
Co Rd 609
Co Rd 608
Co Rd 607
Co Rd 606
Co Rd 605
Co Rd 604
Co Rd 603
Co Rd 602
Co Rd 601
Co Rd 600
Co Rd 599
Co Rd 598
Co Rd 597
Co Rd 596
Co Rd 595
Co Rd 594
Co Rd 593
Co Rd 592
Co Rd 591
Co Rd 590
Co Rd 589
Co Rd 588
Co Rd 587
Co Rd 586
Co Rd 585
Co Rd 584
Co Rd 583
Co Rd 582
Co Rd 581
Co Rd 580
Co Rd 579
Co Rd 578
Co Rd 577
Co Rd 576
Co Rd 575
Co Rd 574
Co Rd 573
Co Rd 572
Co Rd 571
Co Rd 570
Co Rd 569
Co Rd 568
Co Rd 567
Co Rd 566
Co Rd 565
Co Rd 564
Co Rd 563
Co Rd 562
Co Rd 561
Co Rd 560
Co Rd 559
Co Rd 558
Co Rd 557
Co Rd 556
Co Rd 555
Co Rd 554
Co Rd 553
Co Rd 552
Co Rd 551
Co Rd 550
Co Rd 549
Co Rd 548
Co Rd 547
Co Rd 546
Co Rd 545
Co Rd 544
Co Rd 543
Co Rd 542
Co Rd 541
Co Rd 540
Co Rd 539
Co Rd 538
Co Rd 537
Co Rd 536
Co Rd 535
Co Rd 534
Co Rd 533
Co Rd 532
Co Rd 531
Co Rd 530
Co Rd 529
Co Rd 528
Co Rd 527
Co Rd 526
Co Rd 525
Co Rd 524
Co Rd 523
Co Rd 522
Co Rd 521
Co Rd 520
Co Rd 519
Co Rd 518
Co Rd 517
Co Rd 516
Co Rd 515
Co Rd 514
Co Rd 513
Co Rd 512
Co Rd 511
Co Rd 510
Co Rd 509
Co Rd 508
Co Rd 507
Co Rd 506
Co Rd 505
Co Rd 504
Co Rd 503
Co Rd 502
Co Rd 501
Co Rd 500
Co Rd 499
Co Rd 498
Co Rd 497
Co Rd 496
Co Rd 495
Co Rd 494
Co Rd 493
Co Rd 492
Co Rd 491
Co Rd 490
Co Rd 489
Co Rd 488
Co Rd 487
Co Rd 486
Co Rd 485
Co Rd 484
Co Rd 483
Co Rd 482
Co Rd 481
Co Rd 480
Co Rd 479
Co Rd 478
Co Rd 477
Co Rd 476
Co Rd 475
Co Rd 474
Co Rd 473
Co Rd 472
Co Rd 471
Co Rd 470
Co Rd 469
Co Rd 468
Co Rd 467
Co Rd 466
Co Rd 465
Co Rd 464
Co Rd 463
Co Rd 462
Co Rd 461
Co Rd 460
Co Rd 459
Co Rd 458
Co Rd 457
Co Rd 456
Co Rd 455
Co Rd 454
Co Rd 453
Co Rd 452
Co Rd 451
Co Rd 450
Co Rd 449
Co Rd 448
Co Rd 447
Co Rd 446
Co Rd 445
Co Rd 444
Co Rd 443
Co Rd 442
Co Rd 441
Co Rd 440
Co Rd 439
Co Rd 438
Co Rd 437
Co Rd 436
Co Rd 435
Co Rd 434
Co Rd 433
Co Rd 432
Co Rd 431
Co Rd 430
Co Rd 429
Co Rd 428
Co Rd 427
Co Rd 426
Co Rd 425
Co Rd 424
Co Rd 423
Co Rd 422
Co Rd 421
Co Rd 420
Co Rd 419
Co Rd 418
Co Rd 417
Co Rd 416
Co Rd 415
Co Rd 414
Co Rd 413
Co Rd 412
Co Rd 411
Co Rd 410
Co Rd 409
Co Rd 408
Co Rd 407
Co Rd 406
Co Rd 405
Co Rd 404
Co Rd 403
Co Rd 402
Co Rd 401
Co Rd 400
Co Rd 399
Co Rd 398
Co Rd 397
Co Rd 396
Co Rd 395
Co Rd 394
Co Rd 393
Co Rd 392
Co Rd 391
Co Rd 390
Co Rd 389
Co Rd 388
Co Rd 387
Co Rd 386
Co Rd 385
Co Rd 384
Co Rd 383
Co Rd 382
Co Rd 381
Co Rd 380
Co Rd 379
Co Rd 378
Co Rd 377
Co Rd 376
Co Rd 375
Co Rd 374
Co Rd 373
Co Rd 372
Co Rd 371
Co Rd 370
Co Rd 369
Co Rd 368
Co Rd 367
Co Rd 366
Co Rd 365
Co Rd 364
Co Rd 363
Co Rd 362
Co Rd 361
Co Rd 360
Co Rd 359
Co Rd 358
Co Rd 357
Co Rd 356
Co Rd 355
Co Rd 354
Co Rd 353
Co Rd 352
Co Rd 351
Co Rd 350
Co Rd 349
Co Rd 348
Co Rd 347
Co Rd 346
Co Rd 345
Co Rd 344
Co Rd 343
Co Rd 342
Co Rd 341
Co Rd 340
Co Rd 339
Co Rd 338
Co Rd 337
Co Rd 336
Co Rd 335
Co Rd 334
Co Rd 333
Co Rd 332
Co Rd 331
Co Rd 330
Co Rd 329
Co Rd 328
Co Rd 327
Co Rd 326
Co Rd 325
Co Rd 324
Co Rd 323
Co Rd 322
Co Rd 321
Co Rd 320
Co Rd 319
Co Rd 318
Co Rd 317
Co Rd 316
Co Rd 315
Co Rd 314
Co Rd 313
Co Rd 312
Co Rd 311
Co Rd 310
Co Rd 309
Co Rd 308
Co Rd 307
Co Rd 306
Co Rd 305
Co Rd 304
Co Rd 303
Co Rd 302
Co Rd 301
Co Rd 300
Co Rd 299
Co Rd 298
Co Rd 297
Co Rd 296
Co Rd 295
Co Rd 294
Co Rd 293
Co Rd 292
Co Rd 291
Co Rd 290
Co Rd 289
Co Rd 288
Co Rd 287
Co Rd 286
Co Rd 285
Co Rd 284
Co Rd 283
Co Rd 282
Co Rd 281
Co Rd 280
Co Rd 279
Co Rd 278
Co Rd 277
Co Rd 276
Co Rd 275
Co Rd 274
Co Rd 273
Co Rd 272
Co Rd 271
Co Rd 270
Co Rd 269
Co Rd 268
Co Rd 267
Co Rd 266
Co Rd 265
Co Rd 264
Co Rd 263
Co Rd 262
Co Rd 261
Co Rd 260
Co Rd 259
Co Rd 258
Co Rd 257
Co Rd 256
Co Rd 255
Co Rd 254
Co Rd 253
Co Rd 252
Co Rd 251
Co Rd 250
Co Rd 249
Co Rd 248
Co Rd 247
Co Rd 246
Co Rd 245
Co Rd 244
Co Rd 243
Co Rd 242
Co Rd 241
Co Rd 240
Co Rd 239
Co Rd 238
Co Rd 237
Co Rd 236
Co Rd 235
Co Rd 234
Co Rd 233
Co Rd 232
Co Rd 231
Co Rd 230
Co Rd 229
Co Rd 228
Co Rd 227
Co Rd 226
Co Rd 225
Co Rd 224
Co Rd 223
Co Rd 222
Co Rd 221
Co Rd 220
Co Rd 219
Co Rd 218
Co Rd 217
Co Rd 216
Co Rd 215
Co Rd 214
Co Rd 213
Co Rd 212
Co Rd 211
Co Rd 210
Co Rd 209
Co Rd 208
Co Rd 207
Co Rd 206
Co Rd 205
Co Rd 204
Co Rd 203
Co Rd 202
Co Rd 201
Co Rd 200
Co Rd 199
Co Rd 198
Co Rd 197
Co Rd 196
Co Rd 195
Co Rd 194
Co Rd 193
Co Rd 192
Co Rd 191
Co Rd 190
Co Rd 189
Co Rd 188
Co Rd 187
Co Rd 186
Co Rd 185
Co Rd 184
Co Rd 183
Co Rd 182
Co Rd 181
Co Rd 180
Co Rd 179
Co Rd 178
Co Rd 177
Co Rd 176
Co Rd 175
Co Rd 174
Co Rd 173
Co Rd 172
Co Rd 171
Co Rd 170
Co Rd 169
Co Rd 168
Co Rd 167
Co Rd 166
Co Rd 165
Co Rd 164
Co Rd 163
Co Rd 162
Co Rd 161
Co Rd 160
Co Rd 159
Co Rd 158
Co Rd 157
Co Rd 156
Co Rd 155
Co Rd 154
Co Rd 153
Co Rd 152
Co Rd 151
Co Rd 150
Co Rd 149
Co Rd 148
Co Rd 147
Co Rd 146
Co Rd 145
Co Rd 144
Co Rd 143
Co Rd 142
Co Rd 141
Co Rd 140
Co Rd 139
Co Rd 138
Co Rd 137
Co Rd 136
Co Rd 135
Co Rd 134
Co Rd 133
Co Rd 132
Co Rd 131
Co Rd 130
Co Rd 129
Co Rd 128
Co Rd 127
Co Rd 126
Co Rd 125
Co Rd 124
Co Rd 123
Co Rd 122
Co Rd 121
Co Rd 120
Co Rd 119
Co Rd 118
Co Rd 117
Co Rd 116
Co Rd 115
Co Rd 114
Co Rd 113
Co Rd 112
Co Rd 111
Co Rd 110
Co Rd 109
Co Rd 108
Co Rd 107
Co Rd 106
Co Rd 105
Co Rd 104
Co Rd 103
Co Rd 102
Co Rd 101
Co Rd 100
Co Rd 99
Co Rd 98
Co Rd 97
Co Rd 96
Co Rd 95
Co Rd 94
Co Rd 93
Co Rd 92
Co Rd 91
Co Rd 90
Co Rd 89
Co Rd 88
Co Rd 87
Co Rd 86
Co Rd 85
Co Rd 84
Co Rd 83
Co Rd 82
Co Rd 81
Co Rd 80
Co Rd 79
Co Rd 78
Co Rd 77
Co Rd 76
Co Rd 75
Co Rd 74
Co Rd 73
Co Rd 72
Co Rd 71
Co Rd 70
Co Rd 69
Co Rd 68
Co Rd 67
Co Rd 66
Co Rd 65
Co Rd 64
Co Rd 63
Co Rd 62
Co Rd 61
Co Rd 60
Co Rd 59
Co Rd 58
Co Rd 57
Co Rd 56
Co Rd 55
Co Rd 54
Co Rd 53
Co Rd 52
Co Rd 51
Co Rd 50
Co Rd 49
Co Rd 48
Co Rd 47
Co Rd 46
Co Rd 45
Co Rd 44
Co Rd 43
Co Rd 42
Co Rd 41
Co Rd 40
Co Rd 39
Co Rd 38
Co Rd 37
Co Rd 36
Co Rd 35
Co Rd 34
Co Rd 33
Co Rd 32
Co Rd 31
Co Rd 30
Co Rd 29
Co Rd 28
Co Rd 27
Co Rd 26
Co Rd 25
Co Rd 24
Co Rd 23
Co Rd 22
Co Rd 21
Co Rd 20
Co Rd 19
Co Rd 18
Co Rd 17
Co Rd 16
Co Rd 15
Co Rd 14
Co Rd 13
Co Rd 12
Co Rd 11
Co Rd 10
Co Rd 9
Co Rd 8
Co Rd 7
Co Rd 6
Co Rd 5
Co Rd 4
Co Rd 3
Co Rd 2
Co Rd 1
Co Rd 1350
Co Rd 1340
Co Rd 1450
Co Rd 1482
Co Rd 1425
Co Rd 1477
Co Rd 1476
Co Rd 1506
Co Rd 1420
Co Rd 1484
Co Rd 1474
Co Rd 1487
Co Rd 1501
Co Rd 1491
Co Rd 1493
Co Rd 1469
Co Rd 1500
Co Rd 1502
Co Rd 1415
Co Rd 1408
Co Rd 1332
Co Rd 1439
Co Rd 1481
Co Rd 1885
Co Rd 1887
Co Rd 1886
Co Rd 1880
Co Rd 1518
Co Rd 1508
Co Rd 1457
Co Rd 1414
Co Rd 1412
Co Rd 1407
Co Rd 1423
Co Rd 1433
Co Rd 1427
Co Rd 1432
Co Rd 1430
Co Rd 1468
Co Rd 1488
Co Rd 1502
Co Rd 1504
Co Rd 1505
Co Rd 1473
Co Rd 1475
Co Rd 1464
Co Rd 1465
Co Rd 1463
Co Rd 1461
Co Rd 1460
Co Rd 1458
Co Rd 1457
Co Rd 1455
Co Rd 1454
Co Rd 1452
Co Rd 1451
Co Rd 1450
Co Rd 1449
Co Rd 1447
Co Rd 1446
Co Rd 1445
Co Rd 1444
Co Rd 1443
Co Rd 1442
Co Rd 1441
Co Rd 1440
Co Rd 1439
Co Rd 1438
Co Rd 1437
Co Rd 1436
Co Rd 1435
Co Rd 1434
Co Rd 1433
Co Rd 1432
Co Rd 1431
Co Rd 1430
Co Rd 1429
Co Rd 1428
Co Rd 1427
Co Rd 1426
Co Rd 1425
Co Rd 1424
Co Rd 1423
Co Rd 1422
Co Rd 1421
Co Rd 1420
Co Rd 1419
Co Rd 1418
Co Rd 1417
Co Rd 1416
Co Rd 1415
Co Rd 1414
Co Rd 1413
Co Rd 1412
Co Rd 1411
Co Rd 1410
Co Rd 1409
Co Rd 1408
Co Rd 1407
Co Rd 1406
Co Rd 1405
Co Rd 1404
Co Rd 1403
Co Rd 1402
Co Rd 1401
Co Rd 1400
Co Rd 1399
Co Rd 1398
Co Rd 1397
Co Rd 1396
Co Rd 1395
Co Rd 1394
Co Rd 1393
Co Rd 1392
Co Rd 1391
Co Rd 1390
Co Rd 1389
Co Rd 1388
Co Rd 1387
Co Rd 1386
Co Rd 1385
Co Rd 1384
Co Rd 1383
Co Rd 1382
Co Rd 1381
Co Rd 1380
Co Rd 1379
Co Rd 1378
Co Rd 1377
Co Rd 1376
Co Rd 1375
Co Rd 1374
Co Rd 1373
Co Rd 1372
Co Rd 1371
Co Rd 1370
Co Rd 1369
Co Rd 1368
Co Rd 1367
Co Rd 1366
Co Rd 1365
Co Rd 1364
Co Rd 1363
Co Rd 1362
Co Rd 1361
Co Rd 1360
Co Rd 1359
Co Rd 1358
Co Rd 1357
Co Rd 1356
Co Rd 1355
Co Rd 1354
Co Rd 1353
Co Rd 1352
Co Rd 1351
Co Rd 1350
Co Rd 1349
Co Rd 1348
Co Rd 1347
Co Rd 1346
Co Rd 1345
Co Rd 1344
Co Rd 1343
Co Rd 1342
Co Rd 1341
Co Rd 1340
Co Rd 1339
Co Rd 1338
Co Rd 1337
Co Rd 1336
Co Rd 1335
Co Rd 1334
Co Rd 1333
Co Rd 1332
Co Rd 1331
Co Rd 1330
Co Rd 1329
Co Rd 1328
Co Rd 1327
Co Rd 1326
Co Rd 1325
Co Rd 1324
Co Rd 1323
Co Rd 1322
Co Rd 1321
Co Rd 1320
Co Rd 1319
Co Rd 1318
Co Rd 1317
Co Rd 1316
Co Rd 1315
Co Rd 1314
Co Rd 1313
Co Rd 1312
Co Rd 1311
Co Rd 1310
Co Rd 1309
Co Rd 1308
Co Rd 1307
Co Rd 1306
Co Rd 1305
Co Rd 1304
Co Rd 1303
Co Rd 1302
Co Rd 1301
Co Rd 1300
Co Rd 1299
Co Rd 1298
Co Rd 1297
Co Rd 1296
Co Rd 1295
Co Rd 1294
Co Rd 1293
Co Rd 1292
Co Rd 1291
Co Rd 1290
Co Rd 1289
Co Rd 1288
Co Rd 1287
Co Rd 1286
Co Rd 1285
Co Rd 1284
Co Rd 1283
Co Rd 1282
Co Rd 1281
Co Rd 1280
Co Rd 1279
Co Rd 1278
Co Rd 1277
Co Rd 1276
Co Rd 1275
Co Rd 1274
Co Rd 1273
Co Rd 1272
Co Rd 1271
Co Rd 1270
Co Rd 1269
Co Rd 1268
Co Rd 1267
Co Rd 1266
Co Rd 1265
Co Rd 1264
Co Rd 1263
Co Rd 1262
Co Rd 1261
Co Rd 1260
Co Rd 1259
Co Rd 1258
Co Rd 1257
Co Rd 1256
Co Rd 1255
Co Rd 1254
Co Rd 1253
Co Rd 1252
Co Rd 1251
Co Rd 1250
Co Rd 1249
Co Rd 1248
Co Rd 1247
Co Rd 1246
Co Rd 1245
Co Rd 1244
Co Rd 1243
Co Rd 1242
Co Rd 1241
Co Rd 1240
Co Rd 1239
Co Rd 1238
Co Rd 1237
Co Rd 1236
Co Rd 1235
Co Rd 1234
Co Rd 1233
Co Rd 1232
Co Rd 1231
Co Rd 1230
Co Rd 1229
Co Rd 1228
Co Rd 1227
Co Rd 1226
Co Rd 1225
Co Rd 1224
Co Rd 1223
Co Rd 1222
Co Rd 1221
Co Rd 1220
Co Rd 1219
Co Rd 1218
Co Rd 1217
Co Rd 1216
Co Rd 1215
Co Rd 1214
Co Rd 1213
Co Rd 1212
Co Rd 1211
Co Rd 1210
Co Rd 1209
Co Rd 1208
Co Rd 1207
Co Rd 1206
Co Rd 1205
Co Rd 1204
Co Rd 1203
Co Rd 1202
Co Rd 1201
Co Rd 1200
Co Rd 1199
Co Rd 1198
Co Rd 1197
Co Rd 1196
Co Rd 1195
Co Rd 1194
Co Rd 1193
Co Rd 1192
Co Rd 1191
Co Rd 1190
Co Rd 1189
Co Rd 1188
Co Rd 1187
Co Rd 1186
Co Rd 1185
Co Rd 1184
Co Rd 1183
Co Rd 1182
Co Rd 1181
Co Rd 1180
Co Rd 1179
Co Rd 1178
Co Rd 1177
Co Rd 1176
Co Rd 1175
Co Rd 1174
Co Rd 1173
Co Rd 1172
Co Rd 1171
Co Rd 1170
Co Rd 1169
Co Rd 1168
Co Rd 1167
Co Rd 1166
Co Rd 1165
Co Rd 1164
Co Rd 1163
Co Rd 1162
Co Rd 1161
Co Rd 1160
Co Rd 1159
Co Rd 1158
Co Rd 1157
Co Rd 1156
Co Rd 1155
Co Rd 1154
Co Rd 1153
Co Rd 1152
Co Rd 1151
Co Rd 1150
Co Rd 1149
Co Rd 1148
Co Rd 1147
Co Rd 1146

GOVERNMENTAL UNIT REFERENCE MAP (2020): Cullman city, AL

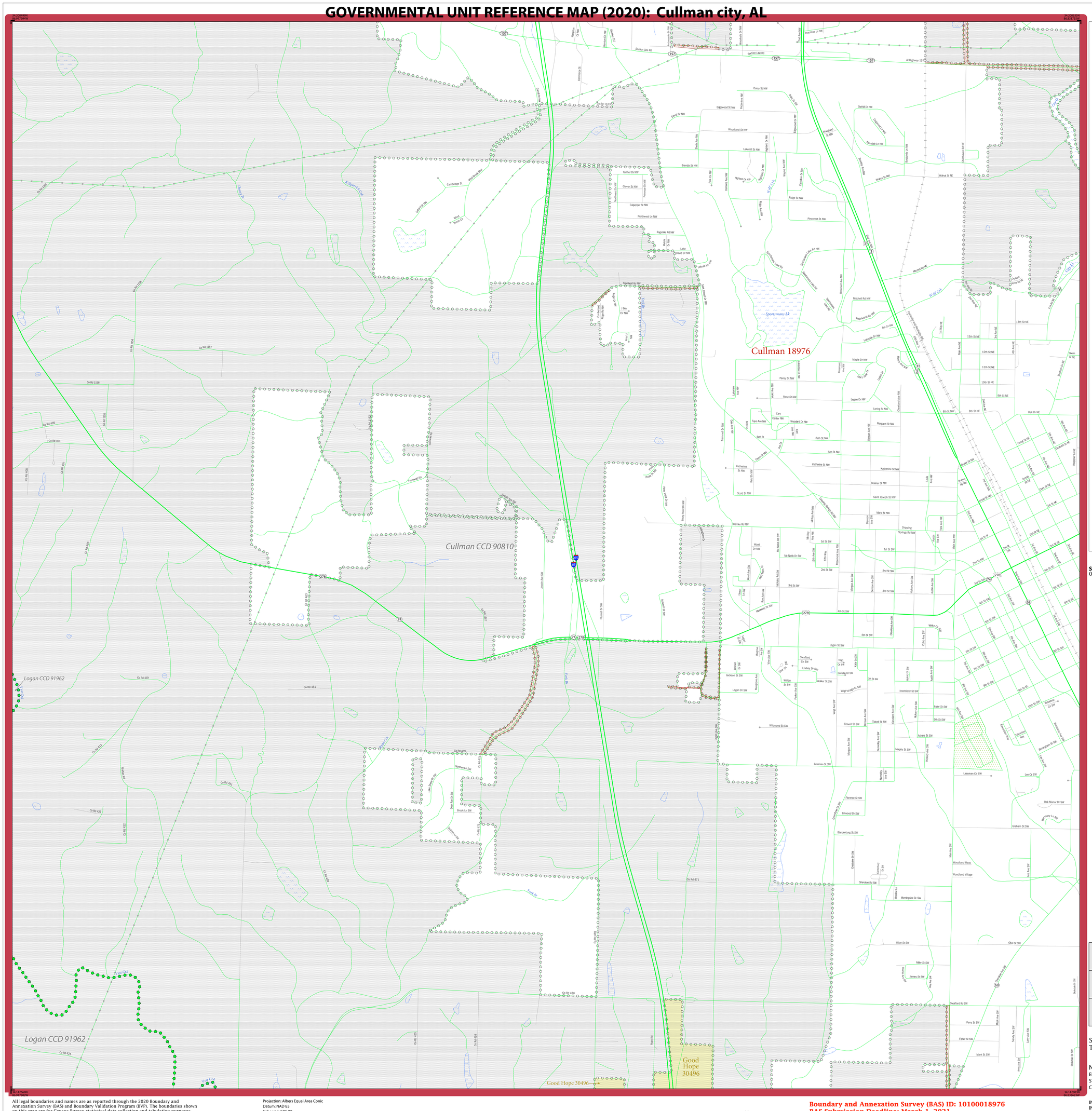

GOVERNMENTAL UNIT REFERENCE MAP (2020): Cullman city, AL

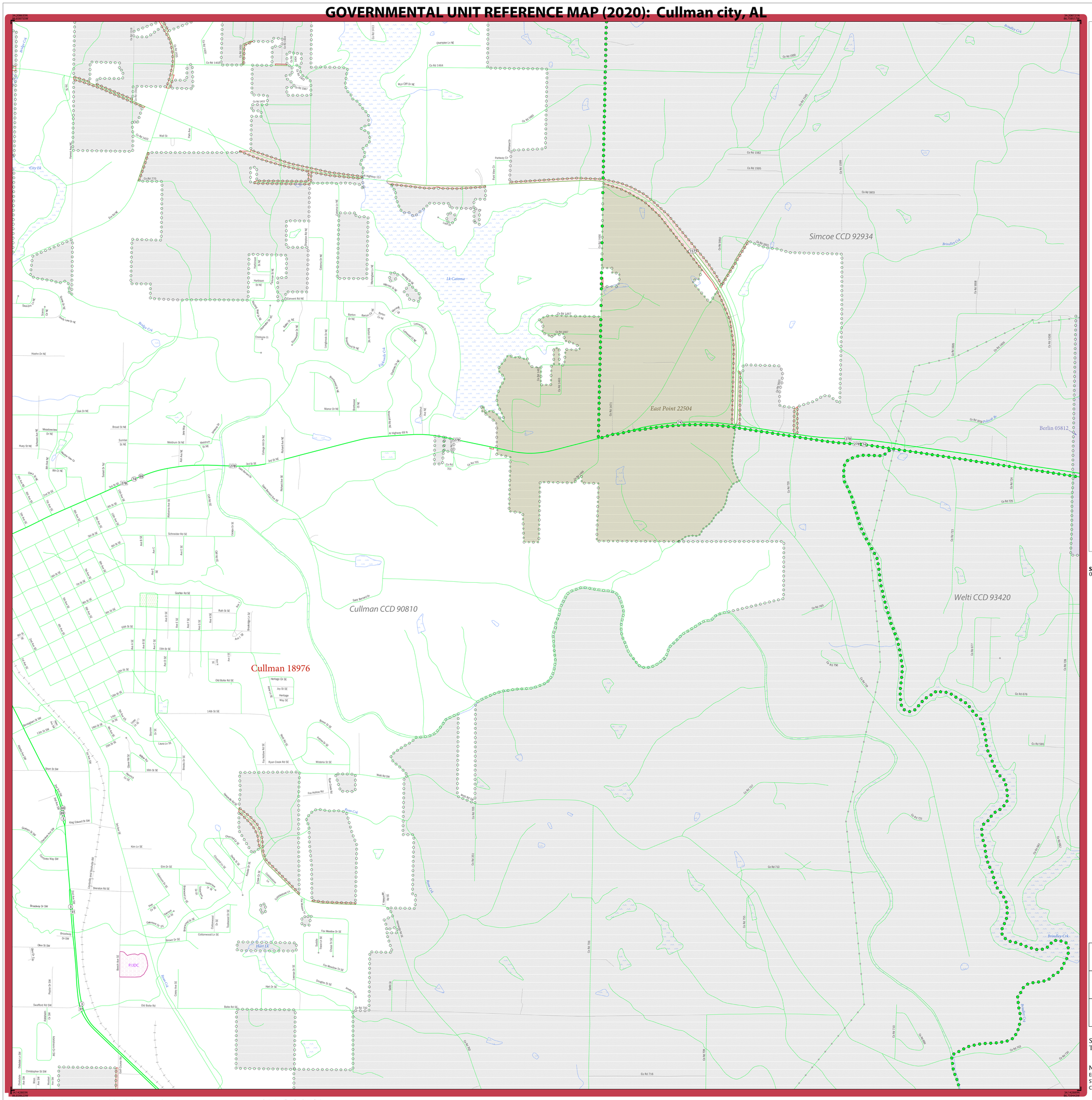

LEGEND

SYMBOL DESCRIPTION	SYMBOL	LABEL STYLE
Federal American Indian Reservation		L'ANSE RESERVATION (TA 1880)
Off-Reservation Trust Land		T1880
American Indian Tribal Subdivision		SHONTO (620)
Alaska Native Regional Corporation (ANRC)		NANA ANRC 52120
State (or statistically equivalent entity)		NEW YORK 36
County (or statistically equivalent entity)		ERIE 029
Minor Civil Division (MCD)[1]		Lee town 41460
Census County Division (CCD)[2]		Jemez CCD 91650
Consolidated City		MILFORD 47500
Incorporated Place - Subject Area		Rome 63418
Incorporated Place - Other Area[3]		Davis 18100
Census Designated Place (CDP)[2]		Cochiti 16560

DESCRIPTION	SYMBOL	DESCRIPTION	SYMBOL
Interstate	10	Water Body	Pleasant Lake
U.S. Highway	2	Swamp or Marsh	Okefenokee Swamp
State Highway	4	Glacier	Bering Glacier
Other Road	Marsh Ln	Airport, Airfield, or Helicopter Landing Pad	Oxnard Airport
Cul-de-sac		College or University	Coll/Univ
Circle		Military	Fort Belvoir
Geographic Offset or Corridor		Prison or Juvenile Detention Center	P/JDC
4WD Trail, Stairway, Alley, Walkway, or Ferry		Cemetery	Powell Cmtry
Railroad	Southern RR	Golf Course	Pinehurst Glfcrs
Pipeline or Power Line		National Park or Forest	Yosemite NP
Ridge or Fence		Other Park	St Francis Park
Property Line or Nonvisible Boundary		Outside Subject Area	
Perennial Stream	Tumbling Cr	Inset Area	A1
Intermittent Stream	Piney Cr		
Mountain Peak or Hill	Mt. Baker		

Where state, county, and/or MCD/CCD boundaries coincide, the map shows the boundary symbol for only the highest-ranking of these boundaries. Where American Indian reservation and American Indian tribal subdivision boundaries coincide, the map shows only the American Indian reservation boundaries.

Entity names are followed by either their FIPS code or census code; parentheses indicate a census code.

1 'MCD*' indicates a false MCD. These are for Census Bureau use only.

2 The CCD and CDP boundaries represent statistical entities only and are not updated through the BAS.

3 Incorporated place name color corresponds to the incorporated place fill color.

Due to space limitations, some road names, along with other feature and geography names on the map, may not be shown.

The Census Bureau stores primary and alternate road names, but only primary road names are used to label the roads on these maps.

SUBJECT AREA COUNTIES ON MAP SHEET
01043 Cullman

Key to Adjacent Sheets

1	2	
3	4	
5	6	

Sheet Location within Entity

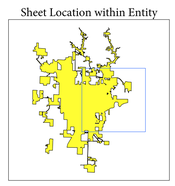

Sheet 4 of 6 PARENT sheets
Total Sheets: 7 (Index 1; Parent 6; Inset 0)

NAME: Cullman city (18976)
ENTITY TYPE: Incorporated Place
ST: Alabama (01)
CO: Cullman (043)

INDEX OR PARENT SHEET #: 004
INSET SHEET #: 000000

2020 INCORPORATED PLACE REF MAP (PARENT)

5330101000189760040000 00

All legal boundaries and names are as reported through the 2020 Boundary and Annexation Survey (BAS) and Boundary Validation Program (BVP). The boundaries shown on this map are for Census Bureau statistical data collection and tabulation purposes only; their depiction and designation for statistical purposes does not constitute a determination of jurisdictional authority or rights of ownership or entitlement.

Data Source: U.S. Census Bureau's MAF/TIGER database (TAB20), November 2020
Created by Geography Division: December 11, 2020

U.S. DEPARTMENT OF COMMERCE U.S. Census Bureau

Projection: Albers Equal Area Conic
Datum: NAD 83
Spheroid: GRS 80
1st Standard Parallel: 30 57 17
2nd Standard Parallel: 34 11 50
Central Meridian: -86 39 36
Latitude of Projection's Origin: 30 08 39
False Easting: 0
False Northing: 0

0 0.3 0.6 0.9 1.2 1.5 Kilometers
0 0.2 0.4 0.6 0.8 1 Miles
The plotted map scale is 1:10,000

N W E S

Boundary and Annexation Survey (BAS) ID: 10100018976
BAS Submission Deadline: March 1, 2021

PDF versions of the BAS maps are available at:
www.census.gov/programs-surveys/bas/geographies.html

For more information, or to request additional maps, please email geo.bas@census.gov, call 1-800-972-5651, or visit www.census.gov/programs-surveys/bas.html.

United States Census Bureau

GOVERNMENTAL UNIT REFERENCE MAP (2020): Cullman city, AL

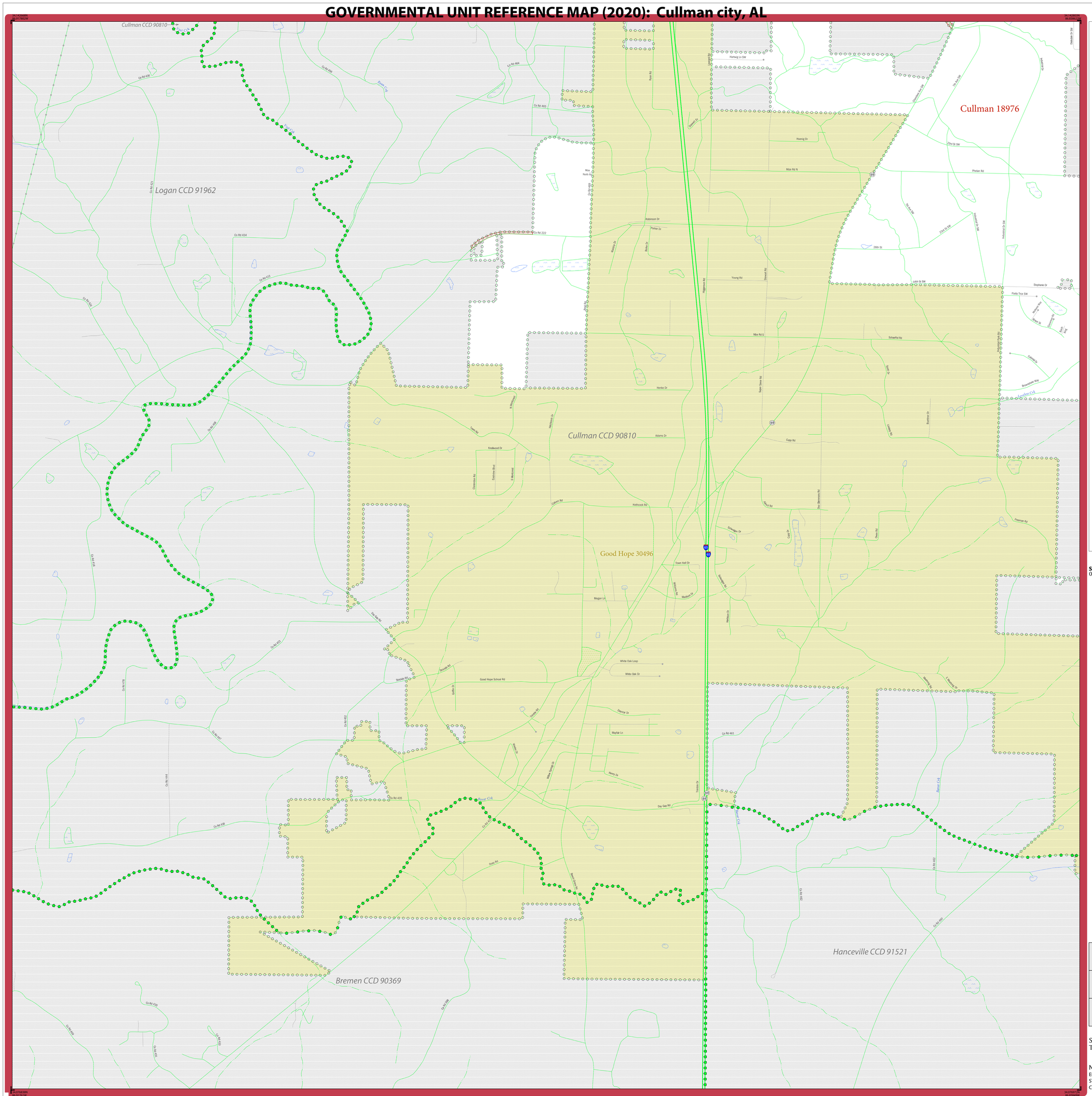

LEGEND

SYMBOL DESCRIPTION	SYMBOL	LABEL STYLE
Federal American Indian Reservation		L'ANSE RESERVATION (TA 1880)
Off-Reservation Trust Land		T1880
American Indian Tribal Subdivision		SHONTO (620)
Alaska Native Regional Corporation (ANRC)		*NANA ANRC 52120*
State (or statistically equivalent entity)		NEW YORK 36
County (or statistically equivalent entity)		ERIE 029
Minor Civil Division (MCD)[1]		Lee town 41460
Census County Division (CCD)[2]		*Jemez CCD 91650*
Consolidated City		MILFORD 47500
Incorporated Place - Subject Area		Rome 63418
Incorporated Place - Other Area[3]		Davis 18100
Census Designated Place (CDP)[2]		*Cochiti 16560*

DESCRIPTION	SYMBOL	DESCRIPTION	SYMBOL
Interstate	10	Water Body	Pleasant Lake
U.S. Highway	2	Swamp or Marsh	Okefenokee Swamp
State Highway	4	Glacier	Bering Glacier
Other Road	Marsh Ln	Airport, Airfield, or Helicopter Landing Pad	Oxnard Airport
Cul-de-sac		College or University	Coll/Univ
Circle		Military	Fort Belvoir
Geographic Offset or Corridor		Prison or Juvenile Detention Center	P/JDC
4WD Trail, Stairway, Alley, Walkway, or Ferry		Cemetery	Powell Cmtry
Railroad	Southern RR	Golf Course	Pinehurst Glfcrs
Pipeline or Power Line		National Park or Forest	Yosemite NP
Ridge or Fence		Other Park	St Francis Park
Property Line or Nonvisible Boundary		Outside Subject Area	
Perennial Stream	Tumbling Cr	Inset Area	A1
Intermittent Stream	Piney Cr		
Mountain Peak or Hill	Mt. Baker		

Where state, county, and/or MCD/CCD boundaries coincide, the map shows the boundary symbol for only the highest-ranking of these boundaries. Where American Indian reservation and American Indian tribal subdivision boundaries coincide, the map shows only the American Indian reservation boundaries.

Entity names are followed by either their FIPS code or census code; parentheses indicate a census code.

1 'MCD*' indicates a false MCD. These are for Census Bureau use only.

2 The CCD and CDP boundaries represent statistical entities only and are not updated through the BAS.

3 Incorporated place name color corresponds to the incorporated place fill color.

Due to space limitations, some road names, along with other feature and geography names on the map, may not be shown.

The Census Bureau stores primary and alternate road names, but only primary road names are used to label the roads on these maps.

SUBJECT AREA COUNTIES ON MAP SHEET
01043 Cullman

Key to Adjacent Sheets

	3	4
	5	6

Sheet Location within Entity

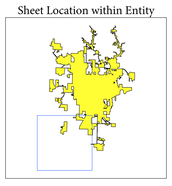

Sheet 5 of 6 PARENT sheets
Total Sheets: 7 (Index 1; Parent 6; Inset 0)

NAME: Cullman city (18976)
ENTITY TYPE: Incorporated Place
ST: Alabama (01)
CO: Cullman (043)

INDEX OR PARENT SHEET #: 005
INSET SHEET #: 000000

2020 INCORPORATED PLACE REF MAP (PARENT)

5330101000189760050000 00

All legal boundaries and names are as reported through the 2020 Boundary and Annexation Survey (BAS) and Boundary Validation Program (BVP). The boundaries shown on this map are for Census Bureau statistical data collection and tabulation purposes only; their depiction and designation for statistical purposes does not constitute a determination of jurisdictional authority or rights of ownership or entitlement.

Data Source: U.S. Census Bureau's MAF/TIGER database (TAB20), November 2020
Created by Geography Division: December 11, 2020

U.S. DEPARTMENT OF COMMERCE U.S. Census Bureau

Projection: Albers Equal Area Conic
Datum: NAD 83
Spheroid: GRS 80
1st Standard Parallel: 30 57 17
2nd Standard Parallel: 34 11 50
Central Meridian: -86 39 36
Latitude of Projection's Origin: 30 08 39
False Easting: 0
False Northing: 0

0 0.3 0.6 0.9 1.2 1.5 Kilometers
0 0.2 0.4 0.6 0.8 1 Miles
The plotted map scale is 1:10,000

N W E S

Boundary and Annexation Survey (BAS) ID: 10100018976
BAS Submission Deadline: March 1, 2021

PDF versions of the BAS maps are available at:
www.census.gov/programs-surveys/bas/geographies.html

For more information, or to request additional maps, please email geo.bas@census.gov, call 1-800-972-5651, or visit www.census.gov/programs-surveys/bas.html.

GOVERNMENTAL UNIT REFERENCE MAP (2020): Cullman city, AL

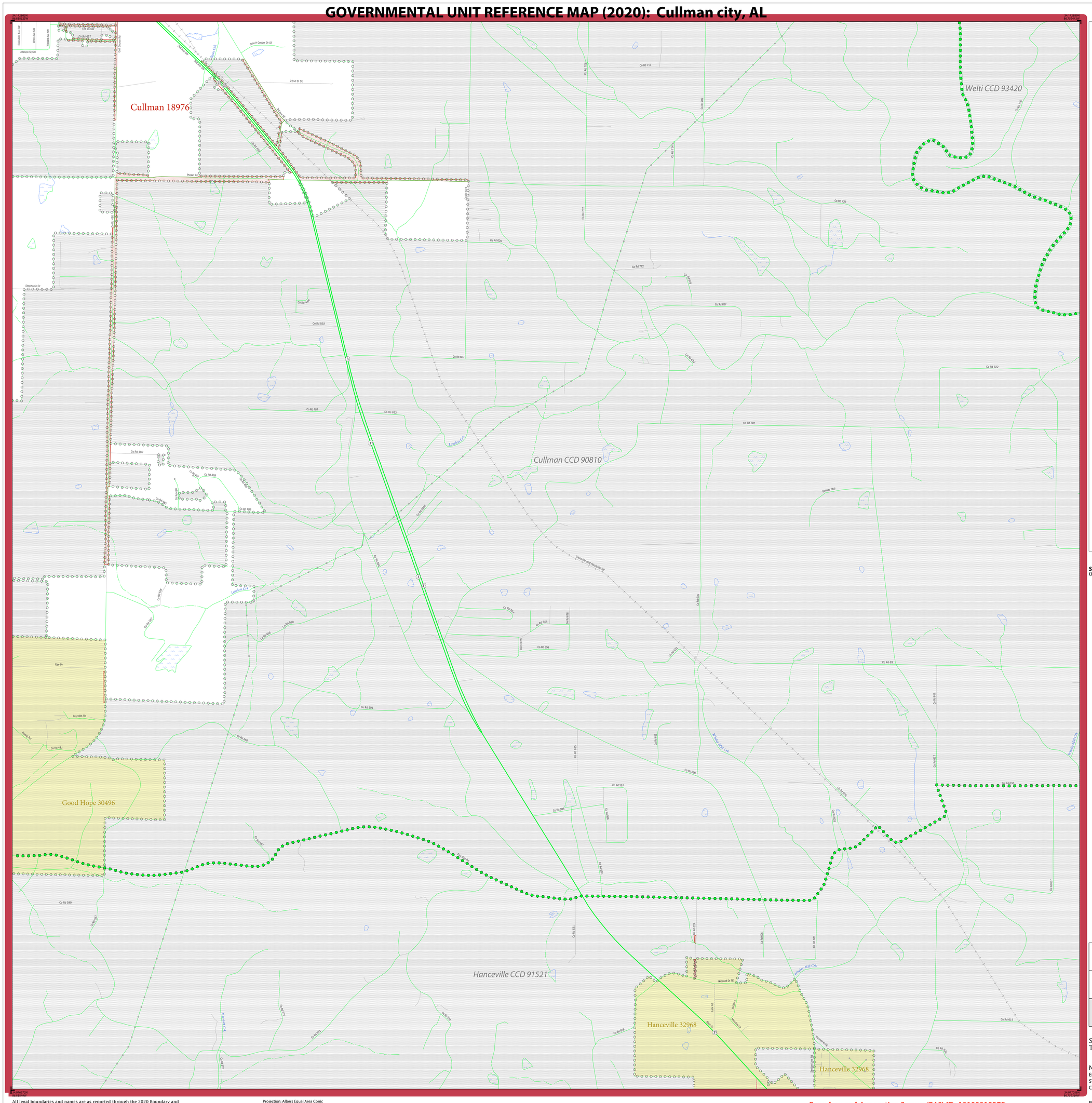

LEGEND

SYMBOL DESCRIPTION	SYMBOL	LABEL STYLE
Federal American Indian Reservation		L'ANSE RESERVATION (TA 1880)
Off-Reservation Trust Land		T1880
American Indian Tribal Subdivision		SHONTO (620)
Alaska Native Regional Corporation (ANRC)		NANA ANRC 52120
State (or statistically equivalent entity)		NEW YORK 36
County (or statistically equivalent entity)		ERIE 029
Minor Civil Division (MCD)[1]		Lee town 41460
Census County Division (CCD)[2]		Jemez CCD 91650
Consolidated City		MILFORD 47500
Incorporated Place - Subject Area		Rome 63418
Incorporated Place - Other Area[3]		Davis 18100
Census Designated Place (CDP)[2]		Cochiti 16560

DESCRIPTION	SYMBOL	DESCRIPTION	SYMBOL
Interstate	10	Water Body	Pleasant Lake
U.S. Highway	2	Swamp or Marsh	Okefenokee Swamp
State Highway	4	Glacier	Bering Glacier
Other Road	Marsh Ln	Airport, Airfield, or Helicopter Landing Pad	Oxnard Airport
Cul-de-sac		College or University	Coll/Univ
Circle		Military	Fort Belvoir
Geographic Offset or Corridor		Prison or Juvenile Detention Center	P/JDC
4WD Trail, Stairway, Alley, Walkway, or Ferry		Cemetery	Powell Cmtry
Railroad	Southern RR	Golf Course	Pinehurst Glfcrs
Pipeline or Power Line		National Park or Forest	Yosemite NP
Ridge or Fence		Other Park	St Francis Park
Property Line or Nonvisible Boundary		Outside Subject Area	
Perennial Stream	Tumbling Cr	Inset Area	A1
Intermittent Stream	Piney Cr		
Mountain Peak or Hill	Mt. Baker		

Where state, county, and/or MCD/CCD boundaries coincide, the map shows the boundary symbol for only the highest-ranking of these boundaries. Where American Indian reservation and American Indian tribal subdivision boundaries coincide, the map shows only the American Indian reservation boundaries.

Entity names are followed by either their FIPS code or census code; parentheses indicate a census code.

1 'MCD*' indicates a false MCD. These are for Census Bureau use only.

2 The CCD and CDP boundaries represent statistical entities only and are not updated through the BAS.

3 Incorporated place name color corresponds to the incorporated place fill color.

Due to space limitations, some road names, along with other feature and geography names on the map, may not be shown.

The Census Bureau stores primary and alternate road names, but only primary road names are used to label the roads on these maps.

SUBJECT AREA COUNTIES ON MAP SHEET
01043 Cullman

Key to Adjacent Sheets

3	4	
5	6	

Sheet Location within Entity

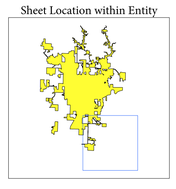

Sheet 6 of 6 PARENT sheets
Total Sheets: 7 (Index 1; Parent 6; Inset 0)

NAME: Cullman city (18976)
ENTITY TYPE: Incorporated Place
ST: Alabama (01)
CO: Cullman (043)

INDEX OR PARENT SHEET #: 006
INSET SHEET #: 000000

2020 INCORPORATED PLACE REF MAP (PARENT)

5330101000189760060000 00

All legal boundaries and names are as reported through the 2020 Boundary and Annexation Survey (BAS) and Boundary Validation Program (BVP). The boundaries shown on this map are for Census Bureau statistical data collection and tabulation purposes only; their depiction and designation for statistical purposes does not constitute a determination of jurisdictional authority or rights of ownership or entitlement.

Data Source: U.S. Census Bureau's MAF/TIGER database (TAB20), November 2020
Created by Geography Division: December 11, 2020

U.S. DEPARTMENT OF COMMERCE U.S. Census Bureau

Projection: Albers Equal Area Conic
Datum: NAD 83
Spheroid: GRS 80
1st Standard Parallel: 30 57 17
2nd Standard Parallel: 34 11 50
Central Meridian: -86 39 36
Latitude of Projection's Origin: 30 08 39
False Easting: 0
False Northing: 0

0 0.3 0.6 0.9 1.2 1.5 Kilometers
0 0.2 0.4 0.6 0.8 1 Miles
The plotted map scale is 1:10,000

N W E S

Boundary and Annexation Survey (BAS) ID: 10100018976
BAS Submission Deadline: March 1, 2021

PDF versions of the BAS maps are available at:
www.census.gov/programs-surveys/bas/geographies.html

For more information, or to request additional maps, please email geo.bas@census.gov, call 1-800-972-5651, or visit www.census.gov/programs-surveys/bas.html.

United States Census Bureau