GOVERNMENTAL UNIT REFERENCE MAP (2020): Gulf Shores city, AL

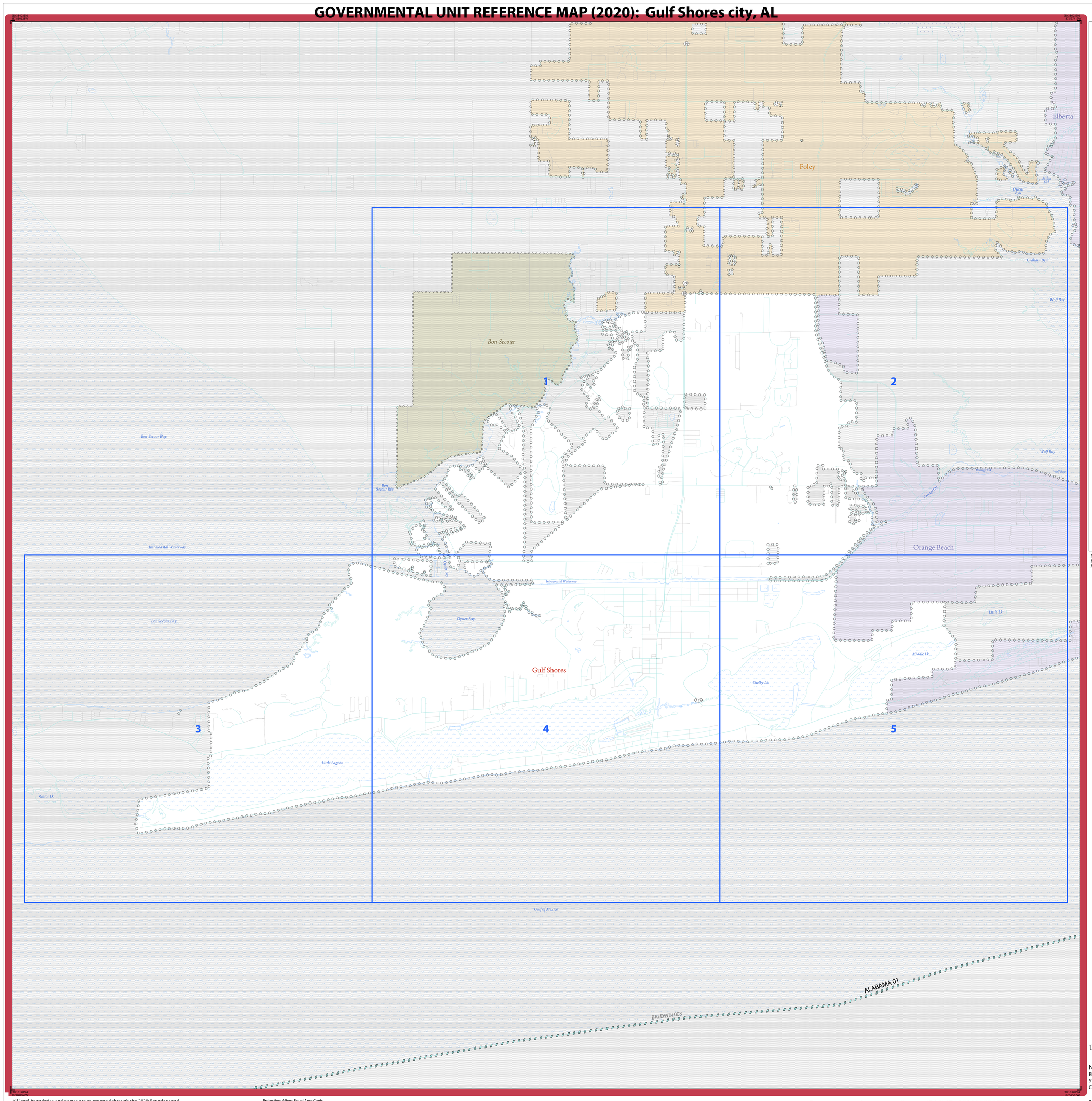

LEGEND

SYMBOL DESCRIPTION	SYMBOL	LABEL STYLE
Federal American Indian Reservation		L'ANSE RESERVATION (TA 1880)
Off-Reservation Trust Land		T1880
American Indian Tribal Subdivision		SHONTO (620)
Alaska Native Regional Corporation (ANRC)		*NANA ANRC 52120*
State (or statistically equivalent entity)		NEW YORK 36
County (or statistically equivalent entity)		ERIE 029
Minor Civil Division (MCD)[1]		Lee town 41460
Census County Division (CCD)[2]		*Jemez CCD 91650*
Consolidated City		MILFORD 47500
Incorporated Place - Subject Area		Rome 63418
Incorporated Place - Other Area[3]		Davis 18100
Census Designated Place (CDP)[2]		*Cochiti 16560*

DESCRIPTION	SYMBOL	DESCRIPTION	SYMBOL
Interstate	5	Water Body	Pleasant Lake
U.S. Highway	2	Swamp or Marsh	Okefenokee Swamp
State Highway	4	Glacier	Bering Glacier
Other Road	Marsh Ln	Airport, Airfield, or Helicopter Landing Pad	Oxnard Airport
Cul-de-sac		College or University	Coll/Univ
Circle		Military	Fort Belvoir
Geographic Offset or Corridor		Prison or Juvenile Detention Center	P/JDC
4WD Trail, Stairway, Alley, Walkway, or Ferry		Cemetery	Powell Cmtry
Railroad	Southern RR	Golf Course	Pinehurst GlfCrs
Pipeline or Power Line		National Park or Forest	Yosemite NP
Ridge or Fence		Other Park	St Francis Park
Property Line or Nonvisible Boundary		Outside Subject Area	
Perennial Stream	Tumbling Cr	Inset Area	A1
Intermittent Stream	Piney Cr		
Mountain Peak or Hill	Mt. Baker		

Where state, county, and/or MCD/CCD boundaries coincide, the map shows the boundary symbol for only the highest-ranking of these boundaries. Where American Indian reservation and American Indian tribal subdivision boundaries coincide, the map shows only the American Indian reservation boundaries.

Entity names are followed by either their FIPS code or census code; parentheses indicate a census code.

1 "MCD" indicates a false MCD. These are for Census Bureau use only.

2 The CCD and CDP boundaries represent statistical entities only and are not updated through the BAS.

3 Incorporated place name color corresponds to the incorporated place fill color.

Due to space limitations, some road names, along with other feature and geography names on the map, may not be shown.

The Census Bureau stores primary and alternate road names, but only primary road names are used to label the roads on these maps.

Note: This index map sheet provides the map sheet configuration in relation to the subject entity. Due to scale limitations, map content may be simplified. Refer to parent and/or inset map sheets for detailed map content.

Total Sheets: 6 (Index 1; Parent 5; Inset 0)

NAME: Gulf Shores city (32272)
ENTITY TYPE: Incorporated Place
ST: Alabama (01)
CO: Baldwin (003)

INDEX OR PARENT SHEET #: 000
INSET SHEET #: 000000

2020 INCORPORATED PLACE REF MAP (INDEX)

53301010032272000000000

All legal boundaries and names are as reported through the 2020 Boundary and Annexation Survey (BAS) and Boundary Validation Program (BVP). The boundaries shown on this map are for Census Bureau statistical data collection and tabulation purposes only; their depiction and designation for statistical purposes does not constitute a determination of jurisdictional authority or rights of ownership or entitlement.

Data Source: U.S. Census Bureau's MAF/TIGER database (TAB20), November 2020
Created by Geography Division: December 11, 2020

U.S. DEPARTMENT OF COMMERCE U.S. Census Bureau

Projection: Albers Equal Area Conic
Datum: NAD 83
Spheroid: GRS 80
1st Standard Parallel: 30 57 17
2nd Standard Parallel: 34 11 50
Central Meridian: -86 39 36
Latitude of Projection's Origin: 30 08 39
False Easting: 0
False Northing: 0

0 0.9 1.8 2.7 3.6 4.5 Kilometers
0 0.6 1.2 1.8 2.4 3 Miles
The plotted map scale is 1:30,705

N W E S

Boundary and Annexation Survey (BAS) ID: 10100032272
BAS Submission Deadline: March 1, 2021

PDF versions of the BAS maps are available at: www.census.gov/programs-surveys/bas/geographies.html

For more information, or to request additional maps, please email geo.bas@census.gov, call 1-800-972-5651, or visit www.census.gov/programs-surveys/bas.html.

United States Census Bureau

GOVERNMENTAL UNIT REFERENCE MAP (2020): Gulf Shores city, AL

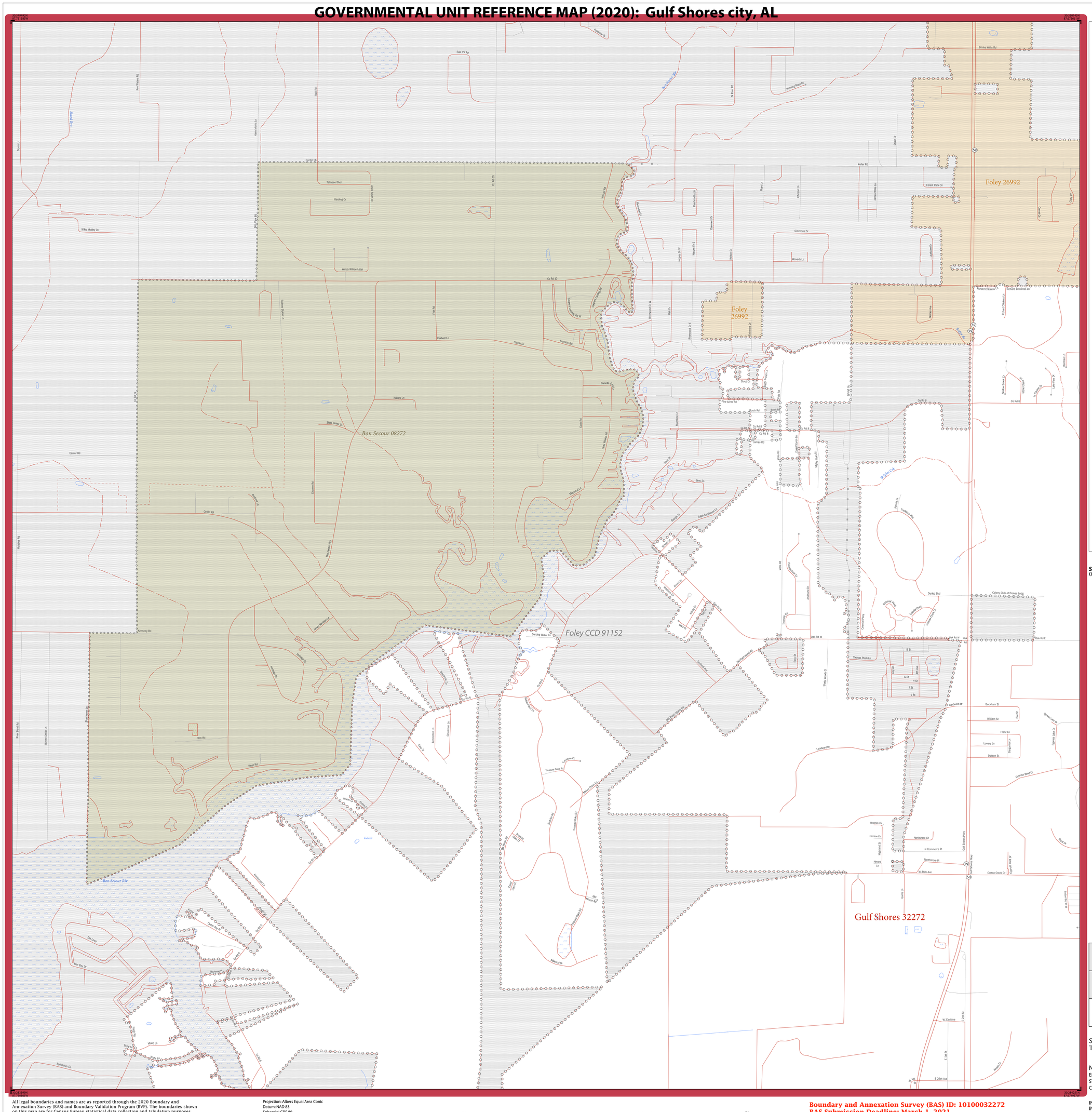

GOVERNMENTAL UNIT REFERENCE MAP (2020): Gulf Shores city, AL

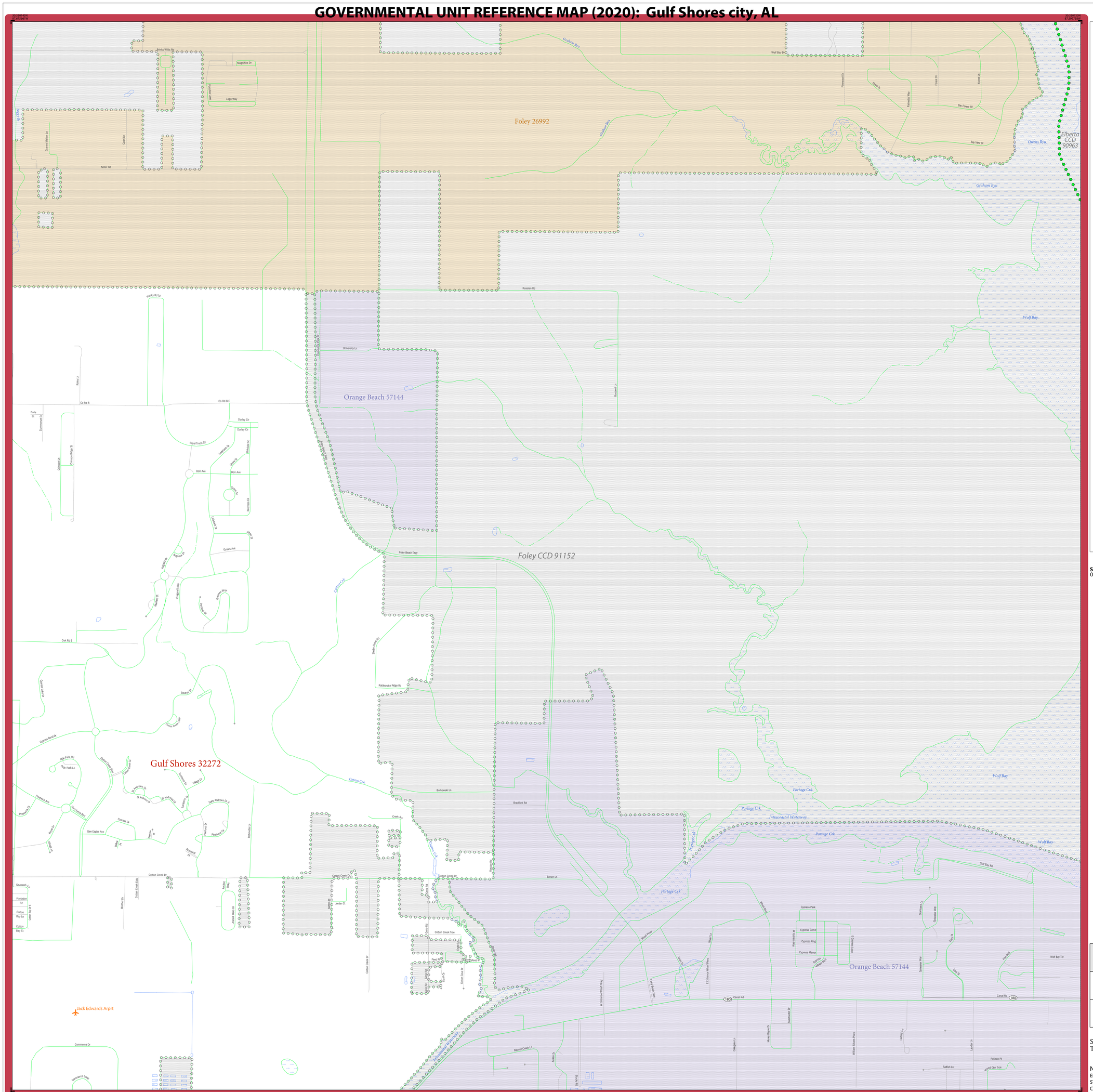
Foley 26992
Orange Beach 57144
Foley CCD 91152
Gulf Shores 32272
Orange Beach 57144
Elberta CCD 90963
Jack Edwards Arpt
Graham Byu
Wolf Bay
Owens Byu
Portage Crk
Intracoastal Waterway
Cotton Crk
Foley Beach Expy
Canal Rd
Gulf Shores Pkwy
Cotton Creek Dr
Co Rd 8
Keller Rd
Russian Rd
University Ln
Bradford Rd
Brown Ln
Burkowski Ln
Rattlesnake Ridge Rd
Shelby Hwy 59
Oak Rd E
Commerce Dr
Commerce Loop
Beaver Creek Ln
Saltfish Ln
Pelican Pt
Wood Gam Trail
Wolf Bay Tnr
Gulf Bay Rd
Cypress Park
Cypress Grove
Cypress King
Cypress Manor
Cypress Village Blvd
Cypress Blvd
Cypress Cir
Cypress Ln
Cypress Point Dr
Cypress Point Ln
Cypress Point Cir
Cypress Point Way
Cypress Point Way E
Cypress Point Way W
Cypress Point Way S
Cypress Point Way N

GOVERNMENTAL UNIT REFERENCE MAP (2020): Gulf Shores city, AL

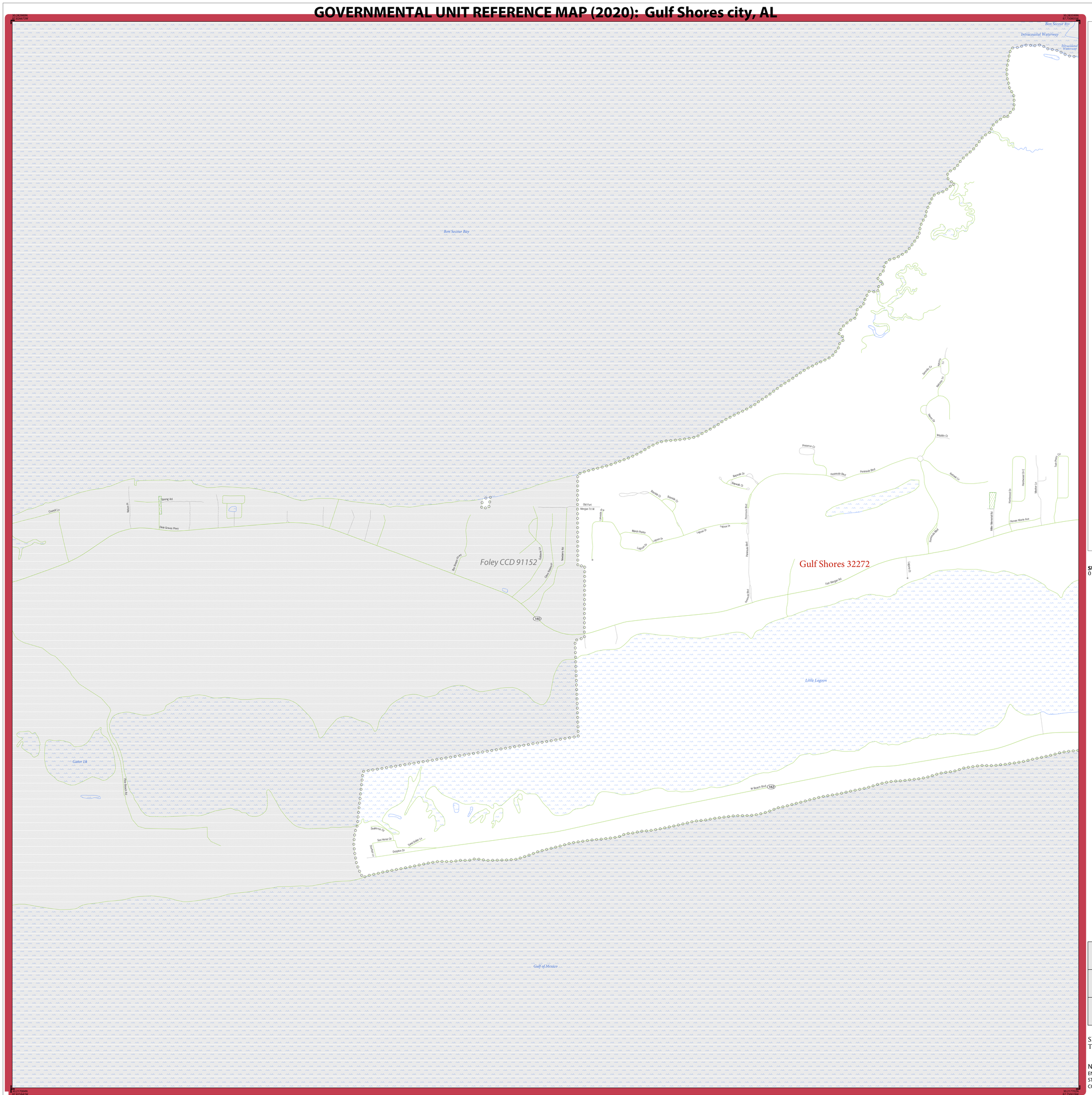

LEGEND

SYMBOL DESCRIPTION	SYMBOL	LABEL STYLE
Federal American Indian Reservation		L'ANSE RESERVATION (TA 1880)
Off-Reservation Trust Land		T1880
American Indian Tribal Subdivision		SHONTO (620)
Alaska Native Regional Corporation (ANRC)		NANA ANRC 52120
State (or statistically equivalent entity)		NEW YORK 36
County (or statistically equivalent entity)		ERIE 029
Minor Civil Division (MCD)[1]		Lee town 41460
Census County Division (CCD)[2]		Jemez CCD 91650
Consolidated City		MILFORD 47500
Incorporated Place - Subject Area		Rome 63418
Incorporated Place - Other Area[3]		Davis 18100
Census Designated Place (CDP)[2]		Cochiti 16560

DESCRIPTION	SYMBOL
Interstate	10
U.S. Highway	2
State Highway	4
Other Road	Marsh Ln
Cul-de-sac	
Circle	
Geographic Offset or Corridor	
4WD Trail, Stairway, Alley, Walkway, or Ferry	
Railroad	Southern RR
Pipeline or Power Line	
Ridge or Fence	
Property Line or Nonvisible Boundary	
Perennial Stream	Tumbling Cr
Intermittent Stream	Piney Cr
Mountain Peak or Hill	Mt. Baker

DESCRIPTION	SYMBOL
Water Body	Pleasant Lake
Swamp or Marsh	Okefenokee Swamp
Glacier	Bering Glacier
Airport, Airfield, or Helicopter Landing Pad	Oxnard Airport
College or University	Coll/Univ
Military	Fort Belvoir
Prison or Juvenile Detention Center	P/JDC
Cemetery	Powell Cmtry
Golf Course	Pinehurst GlfCrs
National Park or Forest	Yosemite NP
Other Park	St Francis Park
Outside Subject Area	
Inset Area	A1

Where state, county, and/or MCD/CCD boundaries coincide, the map shows the boundary symbol for only the highest-ranking of these boundaries. Where American Indian reservation and American Indian tribal subdivision boundaries coincide, the map shows only the American Indian reservation boundaries.

Entity names are followed by either their FIPS code or census code; parentheses indicate a census code.

1 'MCD*' indicates a false MCD. These are for Census Bureau use only.

2 The CCD and CDP boundaries represent statistical entities only and are not updated through the BAS.

3 Incorporated place name color corresponds to the incorporated place fill color.

Due to space limitations, some road names, along with other feature and geography names on the map, may not be shown.

The Census Bureau stores primary and alternate road names, but only primary road names are used to label the roads on these maps.

SUBJECT AREA COUNTIES ON MAP SHEET
01003 Baldwin

Key to Adjacent Sheets

		1
	3	4

Sheet Location within Entity

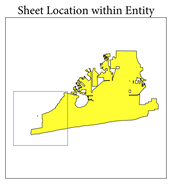

Sheet 3 of 5 PARENT sheets
Total Sheets: 6 (Index 1; Parent 5; Inset 0)

NAME: Gulf Shores city (32272)
ENTITY TYPE: Incorporated Place
ST: Alabama (01)
CO: Baldwin (003)

INDEX OR PARENT SHEET #: 003
INSET SHEET #: 000000

2020 INCORPORATED PLACE REF MAP (PARENT)

5330101000322720030000 0

All legal boundaries and names are as reported through the 2020 Boundary and Annexation Survey (BAS) and Boundary Validation Program (BVP). The boundaries shown on this map are for Census Bureau statistical data collection and tabulation purposes only; their depiction and designation for statistical purposes does not constitute a determination of jurisdictional authority or rights of ownership or entitlement.

Data Source: U.S. Census Bureau's MAF/TIGER database (TAB20), November 2020
Created by Geography Division: December 11, 2020

U.S. DEPARTMENT OF COMMERCE U.S. Census Bureau

Projection: Albers Equal Area Conic
Datum: NAD 83
Spheroid: GRS 80
1st Standard Parallel: 30 57 17
2nd Standard Parallel: 34 11 50
Central Meridian: -86 39 36
Latitude of Projection's Origin: 30 08 39
False Easting: 0
False Northing: 0

0 0.3 0.6 0.9 1.2 1.5 Kilometers
0 0.2 0.4 0.6 0.8 1 Miles
The plotted map scale is 1:10,000

N W E S

Boundary and Annexation Survey (BAS) ID: 10100032272
BAS Submission Deadline: March 1, 2021

PDF versions of the BAS maps are available at:
www.census.gov/programs-surveys/bas/geographies.html

For more information, or to request additional maps, please email geo.bas@census.gov, call 1-800-972-5651, or visit www.census.gov/programs-surveys/bas.html.

GOVERNMENTAL UNIT REFERENCE MAP (2020): Gulf Shores city, AL

Gulf Shores 32272
Foley CCD 91152
Oyster Bay
Intracoastal Waterway
Little Lagoon
Gulf State Park
Gulf of Mexico
P/JDC
Oyster Bay Rd
W Canal Dr
W 23rd Ave
W 22nd Ave
W 19th Ave
W 18th Ave
E 16th Ave
E 15th Ave
W Commerce Ave
Clubhouse Dr
Professional Dr
Office Park Dr
Cove Ave
Palmetto Ct
Forestwood Dr
Fort Morgan Rd
Gulf Shores Pkwy
W 14th Ave
E 14th Ave
E 13th Ave
W 12th Ave
W 8th Ave
W 6th Ave
W 5th Ave
W 4th Ave
W 3rd Ave
W 2nd Ave
W 1st Ave
E 1st Ave
E 2nd Ave
E Beach Blvd
W Beach Blvd
W Gulf Pl
E Gulf Pl
W Lagoon Ave
Perdido Beach Blvd
Canal Rd
Dolphin Way
Mildred Casey Dr
Bear Creek Dr
Lagoon Winds Dr
Brighton Ln
Edward Dr
Patricia Dr
Sea Esta Ct
Sandpiper Ln
Pass Dr
Gulf Ct
Sunset Dr
Shelby Ln
Fort Morgan Rd
Old Fort Morgan Tr
Dubuisson Ln
Bodde Ln
Blue Heron Dr
Quail Run
Mockingbird Ln
Bluebird Ct
Oyster Bay Ln
Lagoon Ct
Jetty Ct
Shoal Ct
Donald's Way
Pelican Ct
Sabal Ct
Cavett Ct
Dorado Way
Autumn Ridge Rd
Primrose Ln
Mobile Brighton Tr
E Ellsphoon Tr
Lin Mar Dr
Best Oaks Dr
Mimosa Ln
Morgan Dr
Bayshore Ln
Ridge Rd E
Wallace Cir
Wallace Ln
Greenway Ln
Bodde Ln
Bodde Ln
Business Ln
Yvonne Ln
Hermitage Cottage Pl
John Wood Ln
Emerald Ln
Oyster Bay Ln
Wilson Dr
Cottaway Rd
Wilson Ln
Wilson Ln
Wilson Dr
Bluebird Ct
Cat Stop Ct
Bear Creek Ct
Bear Creek Cv
Nelson Cove Ln
Nelson Cove Ln
Bear Creek Cove
Nelson Ct
Nelson Ln
Nelson Cove Ln
Nelson Ln
Nelson Ln
Nelson

GOVERNMENTAL UNIT REFERENCE MAP (2020): Gulf Shores city, AL

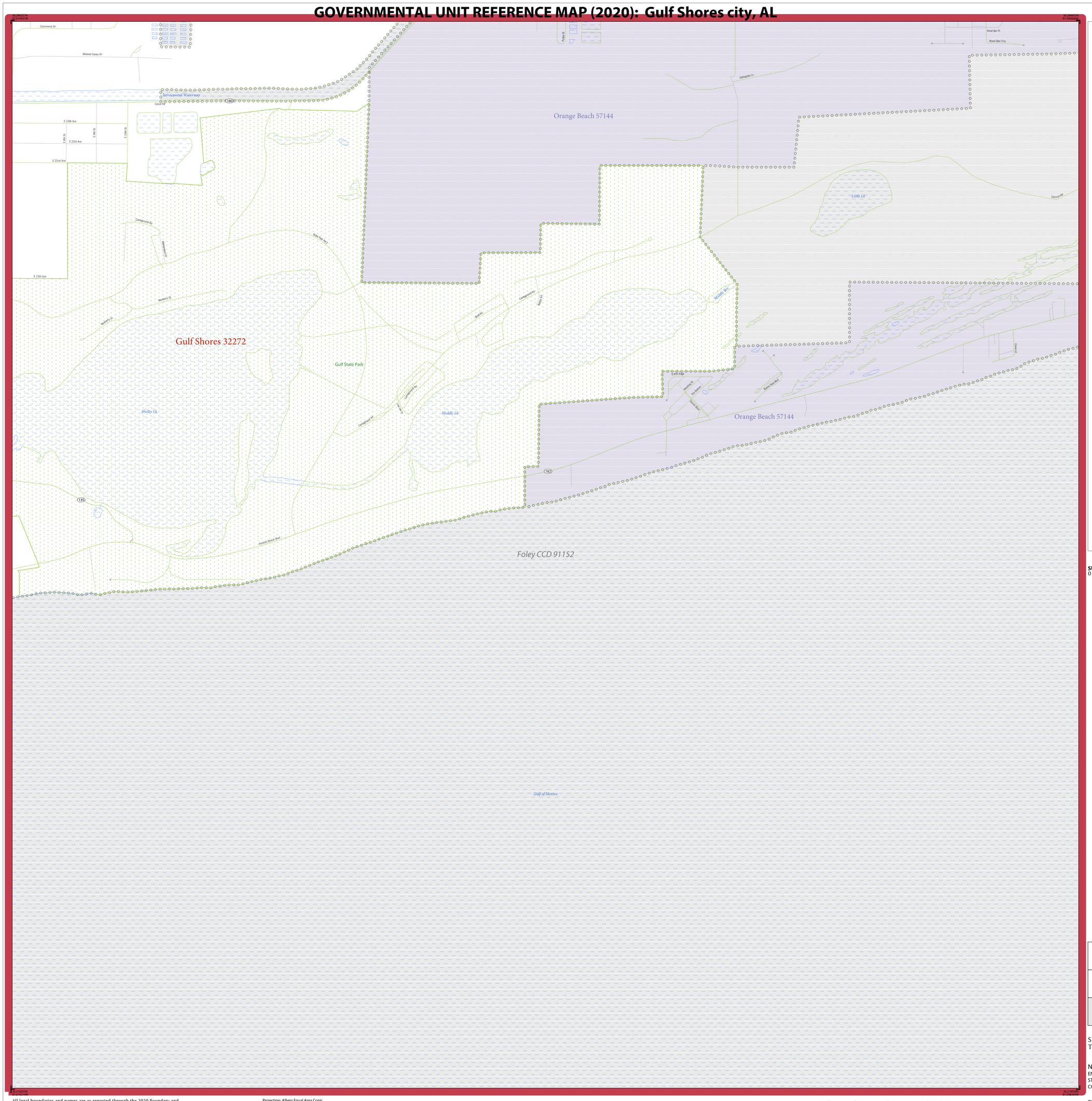
Orange Beach 57144
Gulf Shores 32272
Gulf State Park
Foley CCD 91152
Gulf of Mexico
Intracoastal Waterway
Little Lk
Middle Lk
Shelby Lk
Middle Bay
Commerce Dr
Mildred Casey Dr
E 24th Ave
E 23rd Ave
E 22nd Ave
E 15th Ave
Campground Rd
Hawkins Dr
Buckeye
Wood Glen Dr
Wood Glen Trce
Collegiate Ln
Canal Rd
Gulf Beach Hwy
Gulf Shores Pkwy
Beach Blvd
Lakeshore Dr
Lakeshore Blvd
Hickory St
Ice Pattern
Lakes Edge
Fort Morgan Rd
Fort Morgan Hwy
Foley Beach Expy
Canal Rd
Cotton St
Wilson St
Alabama St
Gulf Shores Pkwy
Gulf Beach H