GOVERNMENTAL UNIT REFERENCE MAP (2020): Pinson city, AL

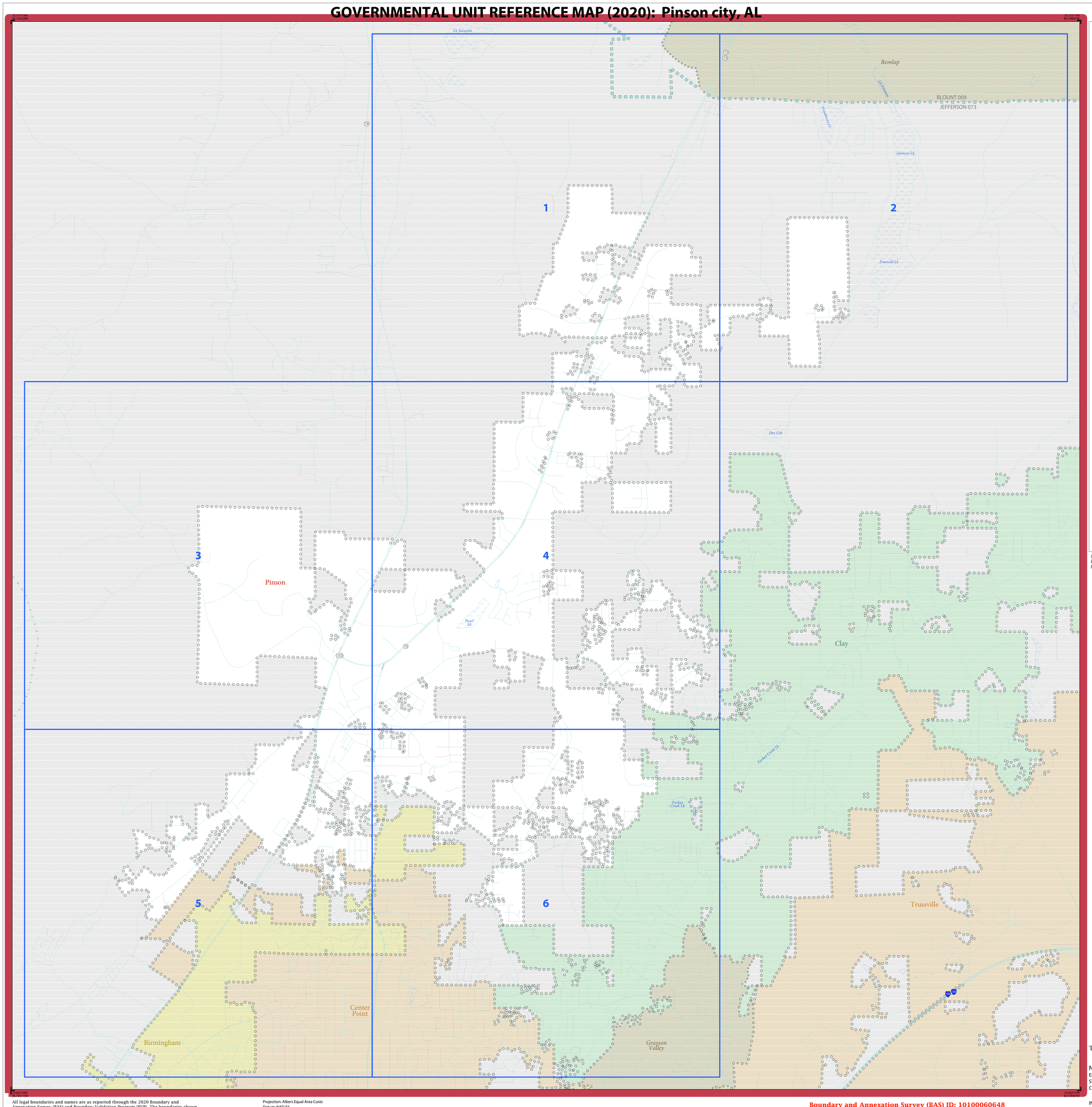

LEGEND

SYMBOL DESCRIPTION	SYMBOL	LABEL STYLE
Federal American Indian Reservation		L'ANSE RESERVATION (TA 1880)
Off-Reservation Trust Land		T1880
American Indian Tribal Subdivision		SHONTO (620)
Alaska Native Regional Corporation (ANRC)		NANA ANRC 52120
State (or statistically equivalent entity)		NEW YORK 36
County (or statistically equivalent entity)		ERIE 029
Minor Civil Division (MCD)[1]		Lee town 41460
Census County Division (CCD)[2]		Jemez CCD 91650
Consolidated City		MILFORD 47500
Incorporated Place - Subject Area		Rome 63418
Incorporated Place - Other Area[3]		Davis 18100
Census Designated Place (CDP)[2]		Cochiti 16560

DESCRIPTION	SYMBOL	DESCRIPTION	SYMBOL
Interstate	5	Water Body	Pleasant Lake
U.S. Highway	2	Swamp or Marsh	Okefenokee Swamp
State Highway	4	Glacier	Bering Glacier
Other Road	Marsh Ln	Airport, Airfield, or Helicopter Landing Pad	Oxnard Airport
Cul-de-sac		College or University	Coll/Univ
Circle		Military	Fort Belvoir
Geographic Offset or Corridor		Prison or Juvenile Detention Center	P/JDC
4WD Trail, Stairway, Alley, Walkway, or Ferry		Cemetery	Powell Cmtry
Railroad	Southern RR	Golf Course	Pinehurst Glfcrs
Pipeline or Power Line		National Park or Forest	Yosemite NP
Ridge or Fence		Other Park	St Francis Park
Property Line or Nonvisible Boundary		Outside Subject Area	
Perennial Stream	Tumbling Cr	Inset Area	A1
Intermittent Stream	Piney Cr		
Mountain Peak or Hill	Mt. Baker		

Where state, county, and/or MCD/CCD boundaries coincide, the map shows the boundary symbol for only the highest-ranking of these boundaries. Where American Indian reservation and American Indian tribal subdivision boundaries coincide, the map shows only the American Indian reservation boundaries.

Entity names are followed by either their FIPS code or census code; parentheses indicate a census code.

1 'MCD*' indicates a false MCD. These are for Census Bureau use only.

2 The CCD and CDP boundaries represent statistical entities only and are not updated through the BAS.

3 Incorporated place name color corresponds to the incorporated place fill color.

Due to space limitations, some road names, along with other feature and geography names on the map, may not be shown.

The Census Bureau stores primary and alternate road names, but only primary road names are used to label the roads on these maps.

Note: This index map sheet provides the map sheet configuration in relation to the subject entity. Due to scale limitations, map content may be simplified. Refer to parent and/or inset map sheets for detailed map content.

Total Sheets: 7 (Index 1; Parent 6; Inset 0)

NAME: Pinson city (60648)
ENTITY TYPE: Incorporated Place
ST: Alabama (01)
CO: Jefferson (073)

INDEX OR PARENT SHEET #: 000
INSET SHEET #: 000000

2020 INCORPORATED PLACE REF MAP (INDEX)

5330101000606480000000000

All legal boundaries and names are as reported through the 2020 Boundary and Annexation Survey (BAS) and Boundary Validation Program (BVP). The boundaries shown on this map are for Census Bureau statistical data collection and tabulation purposes only; their depiction and designation for statistical purposes does not constitute a determination of jurisdictional authority or rights of ownership or entitlement.

Data Source: U.S. Census Bureau's MAF/TIGER database (TAB20), November 2020
Created by Geography Division: December 11, 2020

U.S. DEPARTMENT OF COMMERCE U.S. Census Bureau

Projection: Albers Equal Area Conic
Datum: NAD 83
Spheroid: GRS 80
1st Standard Parallel: 30 57 17
2nd Standard Parallel: 34 11 50
Central Meridian: -86 39 36
Latitude of Projection's Origin: 30 08 39
False Easting: 0
False Northing: 0

0 0.6 1.2 1.8 2.4 3 Kilometers
0 0.4 0.8 1.2 1.6 2 Miles
The plotted map scale is 1:19,959

N W E S

Boundary and Annexation Survey (BAS) ID: 10100060648
BAS Submission Deadline: March 1, 2021

PDF versions of the BAS maps are available at:
www.census.gov/programs-surveys/bas/geographies.html

For more information, or to request additional maps, please email geo.bas@census.gov, call 1-800-972-5651, or visit www.census.gov/programs-surveys/bas.html.

United States Census Bureau

GOVERNMENTAL UNIT REFERENCE MAP (2020): Pinson city, AL

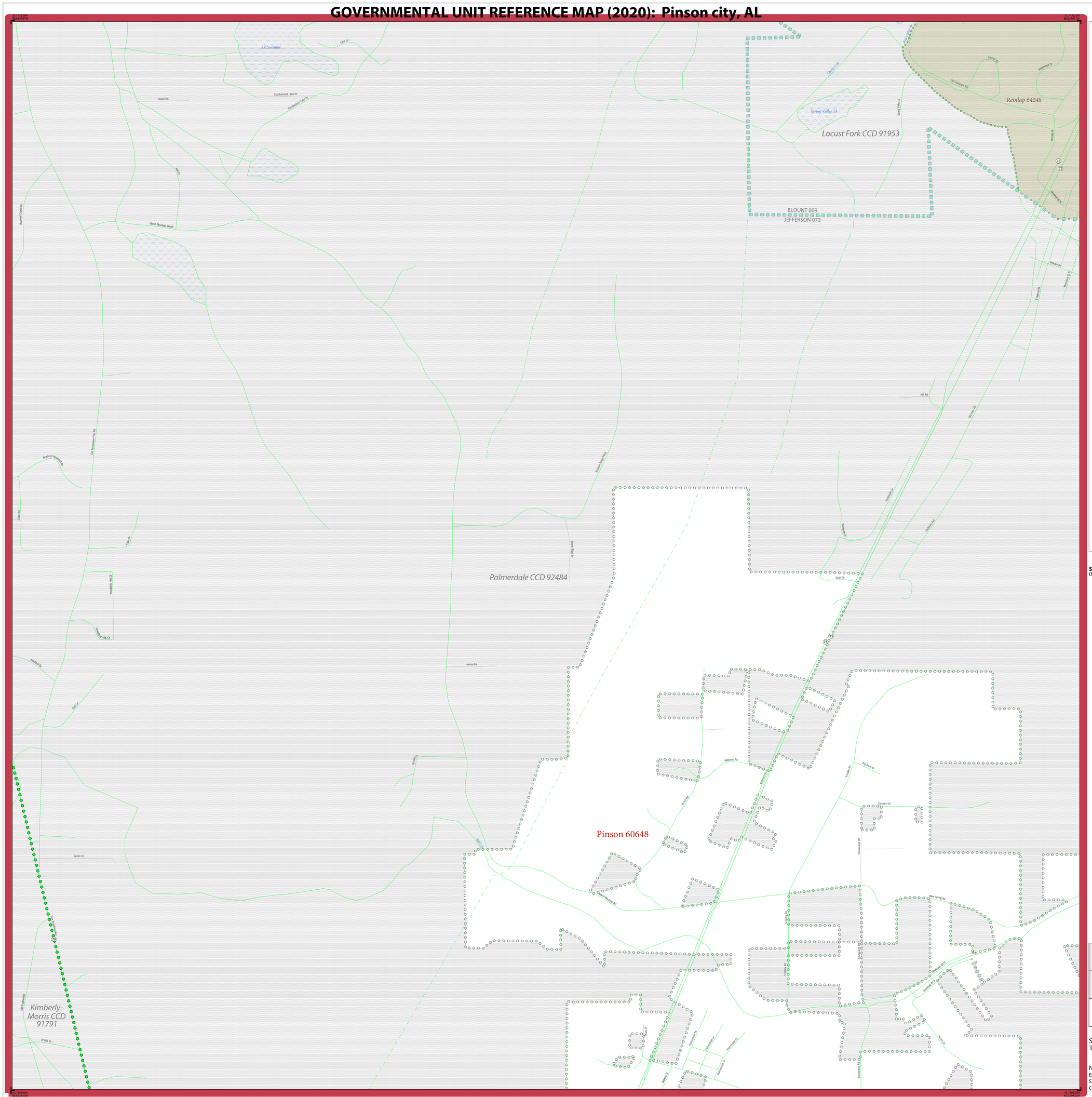
Remlap 64248
Locust Fork CCD 91953
BLOUNT 009
JEFFERSON 073
Palmerdale CCD 92484
Pinson 60648
Kimberly-Morris CCD 91791
Lk Susanne
Spring Valley Lk
Lake Ln
Jewell Rd
Cumberland Lake Dr
Marsh Mountain Gauge
Hill Rd
Hanby Rd
Green Dr
W Oak Dr
Old Tennessee Rte 80
Bradford Hollow Rd
Bradford Rd
Fall Ln
Oak Ln
Cedar Ln
Ross Dr
Woodlands Hills Cr
Woodlands Hills Dr
Old Cahaba Rd
Cahaba Rd
Chalkville Mountain Rd
Mabwood Rd
Millers Rd
W Mill Rd
N Valley Rd
Big Rock Dr
Country Rd
Brookwood Rd
Main Spring Rd
Southern RR
Hill Rd
Old Pine Dr
Mountain Dr
Milburn Dr
E Pleasant Dr
Evan Cir
Sunset Dr
Sunset Cir
Bethune Ave
Chestnut Cir
Old Glencoe Rd
Sidewheel Dr
Remlap Dr
Mountain Ave
Spring Valley Dr
Cedar Cr
Sand Creek Dr
Sand Creek Rd
Shades Ridge Trace
Sand Ridge Cr
Bethel Dr
Bethel Cir
Brookwood Dr
Brookwood Cir
Fairmeadows Cir
Fairmeadows Dr
Fairmeadows Ln
Fairmeadows Ln
Brookwood Rd Cir
Jessica Cir
Southern RR
Sand Ridge Dr
Sand Ridge Cir
Sand Ridge Ln
Sand Ridge Ln
Sand Ridge Trace
Sand Ridge Cr
Sand Ridge Dr

GOVERNMENTAL UNIT REFERENCE MAP (2020): Pinson city, AL

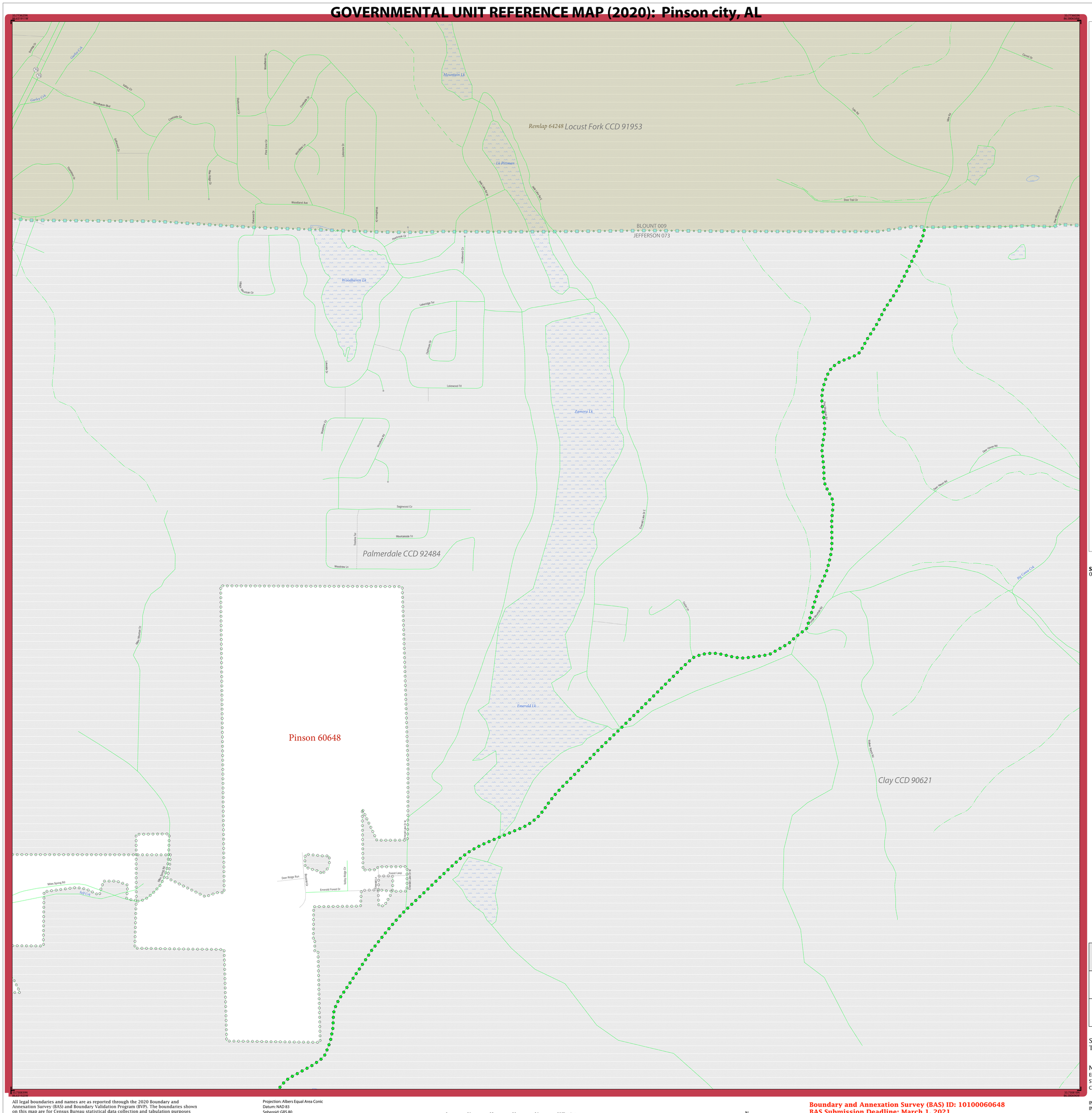
Remlap 64248 Locust Fork CCD 91953
BLOUNT 009
JEFFERSON 073
Palmerdale CCD 92484
Pinson 60648
Clay CCD 90621
Mountain Lk
Lk Pittman
Woodhaven Lk
Zainora Lk
Emerald Lk
Garley Crk
Big Cane Crk
Mites Spring Rd
Self Crk
Woodland Ave
Deer Trail Dr
Lakewood Trl
Sagewood Cr
Mountainside Trl
Woodview Ln
Emerald Forest Dr
Deer Ridge Run
Valley Ridge Dr
Forest Lake Dr
Forest Lake Dr W
Forest Lake Dr E
Forest Lake Cir
Forest Lake Ct
Forest Lake Ct E
Forest Lake Ct W
Forest Lake Ln
Forest Lake Ln E
Forest Lake Ln W
Forest Lake Rd
Forest Lake Rd E
Forest Lake Rd W
Forest Lake Trl
Forest Lake Trl E
Forest Lake Trl W
Forest Lake Way
Forest Lake Way E
Forest Lake Way W
Forest Lake Wy
Forest Lake Wy E
Forest Lake Wy W
Forest Lake Wy E
Forest Lake Wy W
Forest Lake Wy E
Forest Lake Wy W

GOVERNMENTAL UNIT REFERENCE MAP (2020): Pinson city, AL

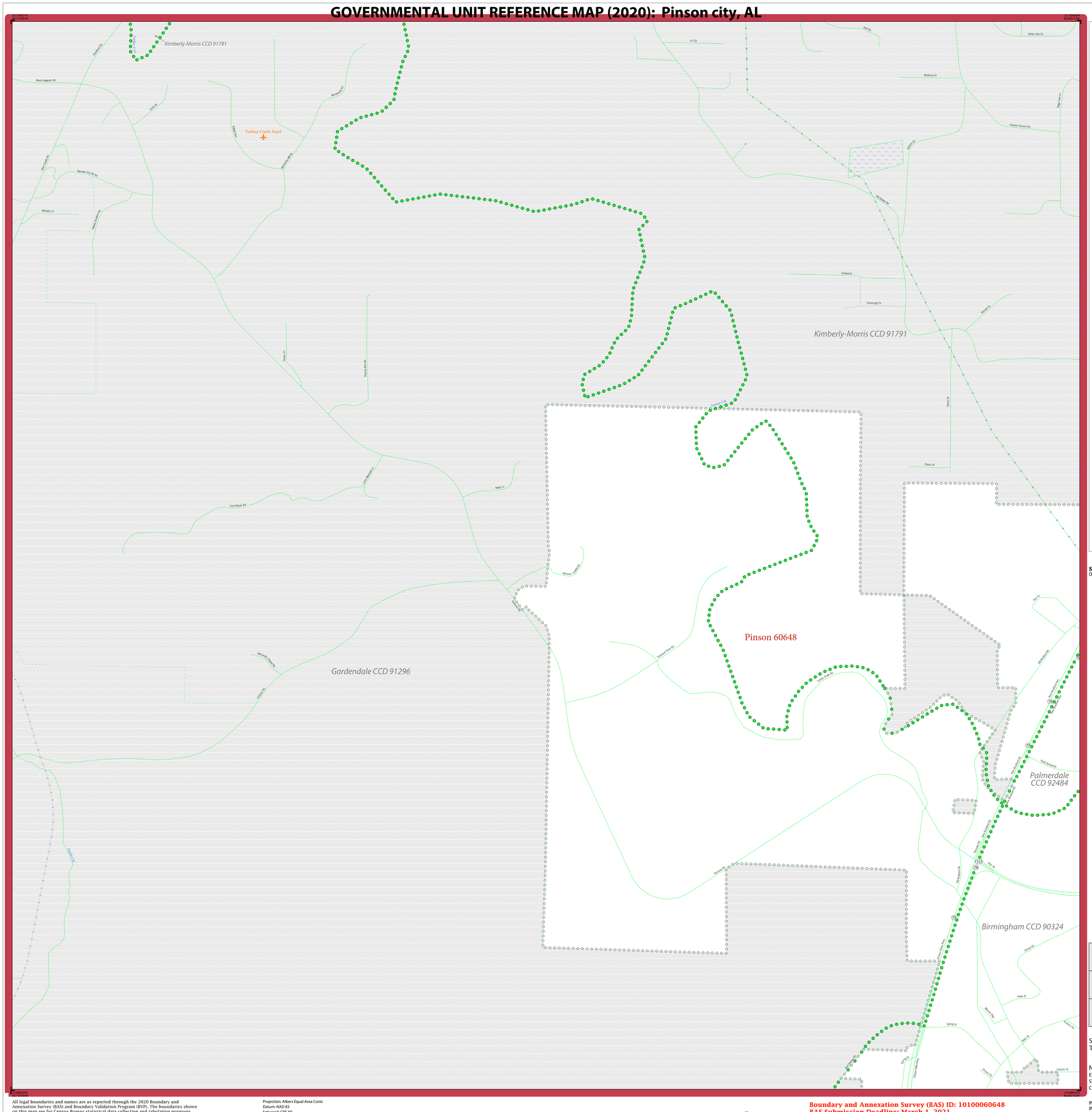
Kimberly-Morris CCD 91791
Kimberly-Morris CCD 91791
Pinson 60648
Gardendale CCD 91296
Palmerdale CCD 92484
Birmingham CCD 90324
Turkey Creek Arprt
Turkey Cr
Tumbling Cr
Piney Cr
Morris Majestic Rd
Bankston Rd
Fern Dr
Berryman Rd
Sidney Rd
McConey Mill Rd
Narrows Cut Off Rd
McCarty Ln
Dixie Gardens Rd
Green Trl
Shelton Rd
Molly Ln
Love Mount Rd
Narrows Lake Rd
McCrotty Chapel Rd
Jasper Rd
Dismuke Pond Rd
Eureka Church Rd
Hi F Dr
Buff Rd
White Oak Cir
McMurry Dr
Ridge Tree Ln
Shiloh Church Rd
Bolton Cir
Old Chalkville Rd
N Wind Dr
Yorbrough Dr
Bella Dr
Cherry Dr
Kilby Cir
Old Rockford Rd
Rest School Rd
Hwy 79
Schoby Dr
Kaley Dr
Meadow Way
Spring St
Hall St
Clayton St
Pinson Dr
Pinson Valley Pkwy
Spring Dr
Pinson Valley Pkwy
Rockford Rd
Rockford Dr
Rockford Dr
Rockford Dr

GOVERNMENTAL UNIT REFERENCE MAP (2020): Pinson city, AL

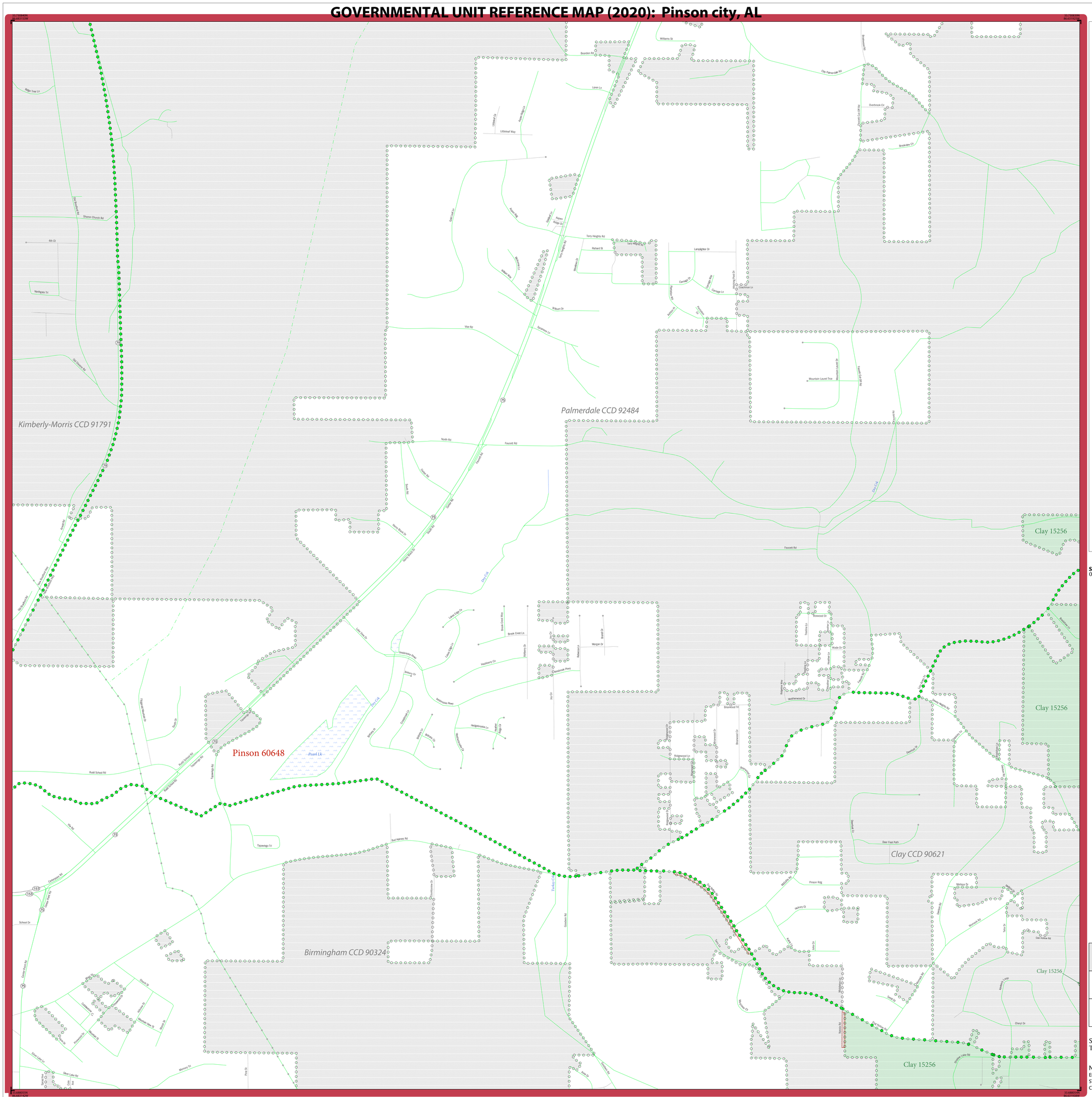
Kimberly-Morris CCD 91791
Palmerdale CCD 92484
Pinson 60648
Birmingham CCD 90324
Clay CCD 90621
Clay 15256
Clay 15256
Clay 15256
Clay 15256
Pearl Lk
Dry Crk
Turkey Crk
Faucett Rd
Clay Palmerdale Rd
Pinson Ridge
Mountain Laurel Trce
Deer Foot Path
Tapawingo Tld
Rudd School Rd
Memory Tld
Sharon Church Rd
Old Rudd Rd
Northgate Trl
Terry Heights Rd
Richard St
Lamplighter Dr
Williams St
Beasden Rd
Lorem Ln
Littlelead Way
Vise Rd
Sandstone Ln
North Rd
Cotton Rd
Smith Rd
Eagle Rd
Hern Block Dr
Rudd Rd
Tapawingo Rd
Hickory Ct
Hickory Cir
Hickory Rd
Hickory Ln
Brookline Cir
Overbrook Cir
Brookline Ln
Brookline Rd
Faucett Cut Off Rd
Mountain Laurel Dr
Mountain Laurel Trce
Brookline Dr
Brookline Ln
Brookline Cir
Brookline Ln
Brookline Cir
Brookline Ln
Brookline Cir

GOVERNMENTAL UNIT REFERENCE MAP (2020): Pinson city, AL

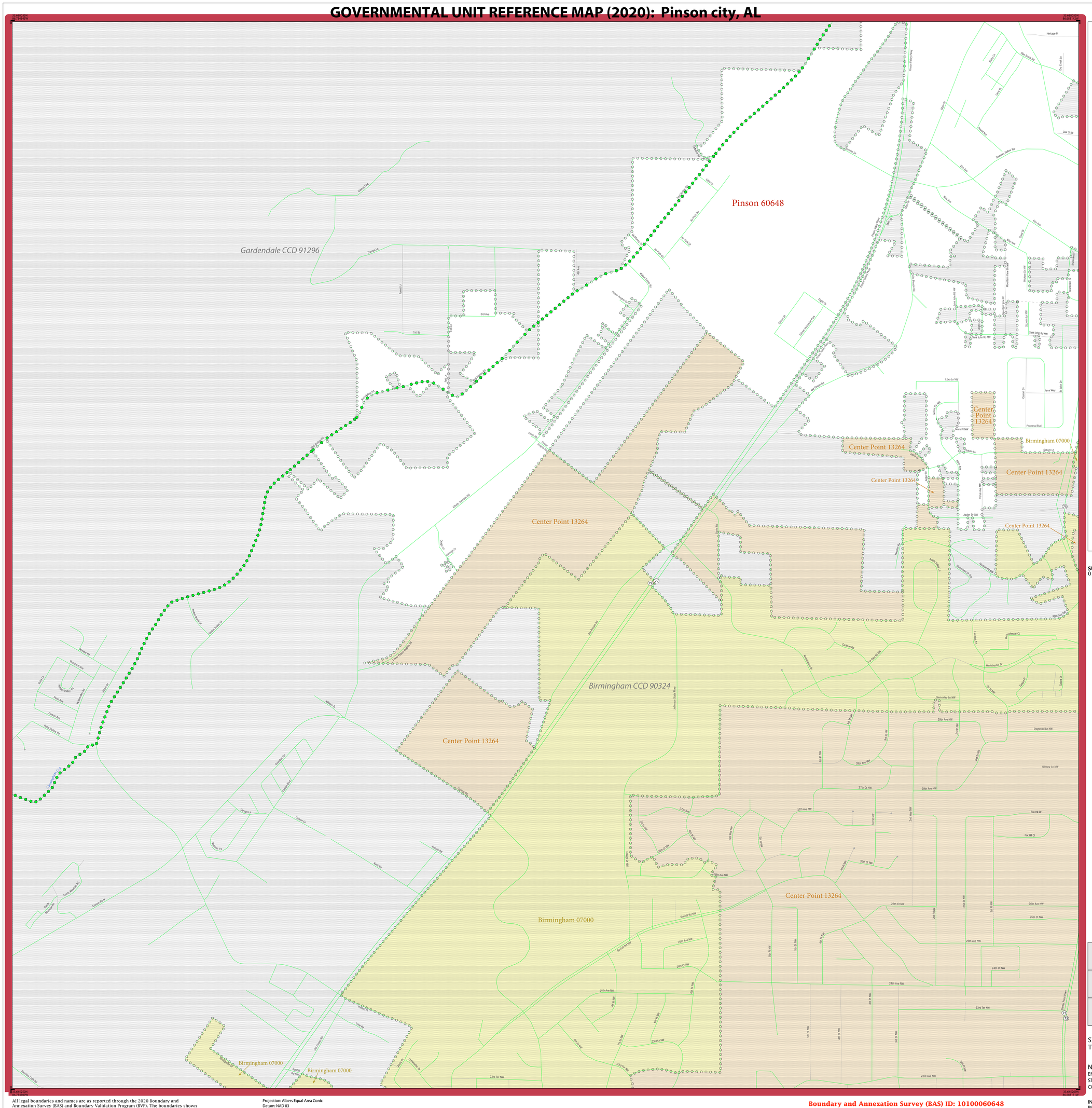

LEGEND

SYMBOL DESCRIPTION	SYMBOL	LABEL STYLE
Federal American Indian Reservation		L'ANSE RESERVATION (TA 1880)
Off-Reservation Trust Land		T1880
American Indian Tribal Subdivision		SHONTO (620)
Alaska Native Regional Corporation (ANRC)		NANA ANRC 52120
State (or statistically equivalent entity)		NEW YORK 36
County (or statistically equivalent entity)		ERIE 029
Minor Civil Division (MCD)[1]		Lee town 41460
Census County Division (CCD)[2]		Jemez CCD 91650
Consolidated City		MILFORD 47500
Incorporated Place - Subject Area		Rome 63418
Incorporated Place - Other Area[3]		Davis 18100
Census Designated Place (CDP)[2]		Cochiti 16560

DESCRIPTION	SYMBOL	DESCRIPTION	SYMBOL
Interstate	10	Water Body	Pleasant Lake
U.S. Highway	2	Swamp or Marsh	Okefenokee Swamp
State Highway	4	Glacier	Bering Glacier
Other Road	Marsh Ln	Airport, Airfield, or Helicopter Landing Pad	Oxnard Airport
Cul-de-sac		College or University	Coll/Univ
Circle		Military	Fort Belvoir
Geographic Offset or Corridor		Prison or Juvenile Detention Center	P/JDC
4WD Trail, Stairway, Alley, Walkway, or Ferry		Cemetery	Powell Cmtry
Railroad	Southern RR	Golf Course	Pinehurst Glfcrs
Pipeline or Power Line		National Park or Forest	Yosemite NP
Ridge or Fence		Other Park	St Francis Park
Property Line or Nonvisible Boundary		Outside Subject Area	
Perennial Stream	Tumbling Cr	Inset Area	A1
Intermittent Stream	Piney Cr		
Mountain Peak or Hill	Mt. Baker		

Where state, county, and/or MCD/CCD boundaries coincide, the map shows the boundary symbol for only the highest-ranking of these boundaries. Where American Indian reservation and American Indian tribal subdivision boundaries coincide, the map shows only the American Indian reservation boundaries.

Entity names are followed by either their FIPS code or census code; parentheses indicate a census code.

1 'MCD*' indicates a false MCD. These are for Census Bureau use only.

2 The CCD and CDP boundaries represent statistical entities only and are not updated through the BAS.

3 Incorporated place name color corresponds to the incorporated place fill color.

Due to space limitations, some road names, along with other feature and geography names on the map, may not be shown.

The Census Bureau stores primary and alternate road names, but only primary road names are used to label the roads on these maps.

SUBJECT AREA COUNTIES ON MAP SHEET
01073 Jefferson

Key to Adjacent Sheets

	3	4
	5	6

Sheet Location within Entity

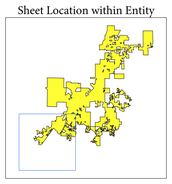

Sheet 5 of 6 PARENT sheets
Total Sheets: 7 (Index 1; Parent 6; Inset 0)

NAME: Pinson city (60648)
ENTITY TYPE: Incorporated Place
ST: Alabama (01)
CO: Jefferson (073)

INDEX OR PARENT SHEET #: 005
INSET SHEET #: 000000

2020 INCORPORATED PLACE REF MAP (PARENT)

5330101000606480050000 00

All legal boundaries and names are as reported through the 2020 Boundary and Annexation Survey (BAS) and Boundary Validation Program (BVP). The boundaries shown on this map are for Census Bureau statistical data collection and tabulation purposes only; their depiction and designation for statistical purposes does not constitute a determination of jurisdictional authority or rights of ownership or entitlement.

Data Source: U.S. Census Bureau's MAF/TIGER database (TAB20), November 2020
Created by Geography Division: December 11, 2020

U.S. DEPARTMENT OF COMMERCE U.S. Census Bureau

Projection: Albers Equal Area Conic
Datum: NAD 83
Spheroid: GRS 80
1st Standard Parallel: 30 57 17
2nd Standard Parallel: 34 11 50
Central Meridian: -86 39 36
Latitude of Projection's Origin: 30 08 39
False Easting: 0
False Northing: 0

0 0.1 0.2 0.3 0.4 0.5 Kilometers
0 0.1 0.2 0.3 0.4 0.5 Miles
The plotted map scale is 1:6,500

N W E S

Boundary and Annexation Survey (BAS) ID: 10100060648
BAS Submission Deadline: March 1, 2021

PDF versions of the BAS maps are available at:
www.census.gov/programs-surveys/bas/geographies.html

For more information, or to request additional maps, please email geo.bas@census.gov, call 1-800-972-5651, or visit www.census.gov/programs-surveys/bas.html.

United States Census Bureau

GOVERNMENTAL UNIT REFERENCE MAP (2020): Pinson city, AL

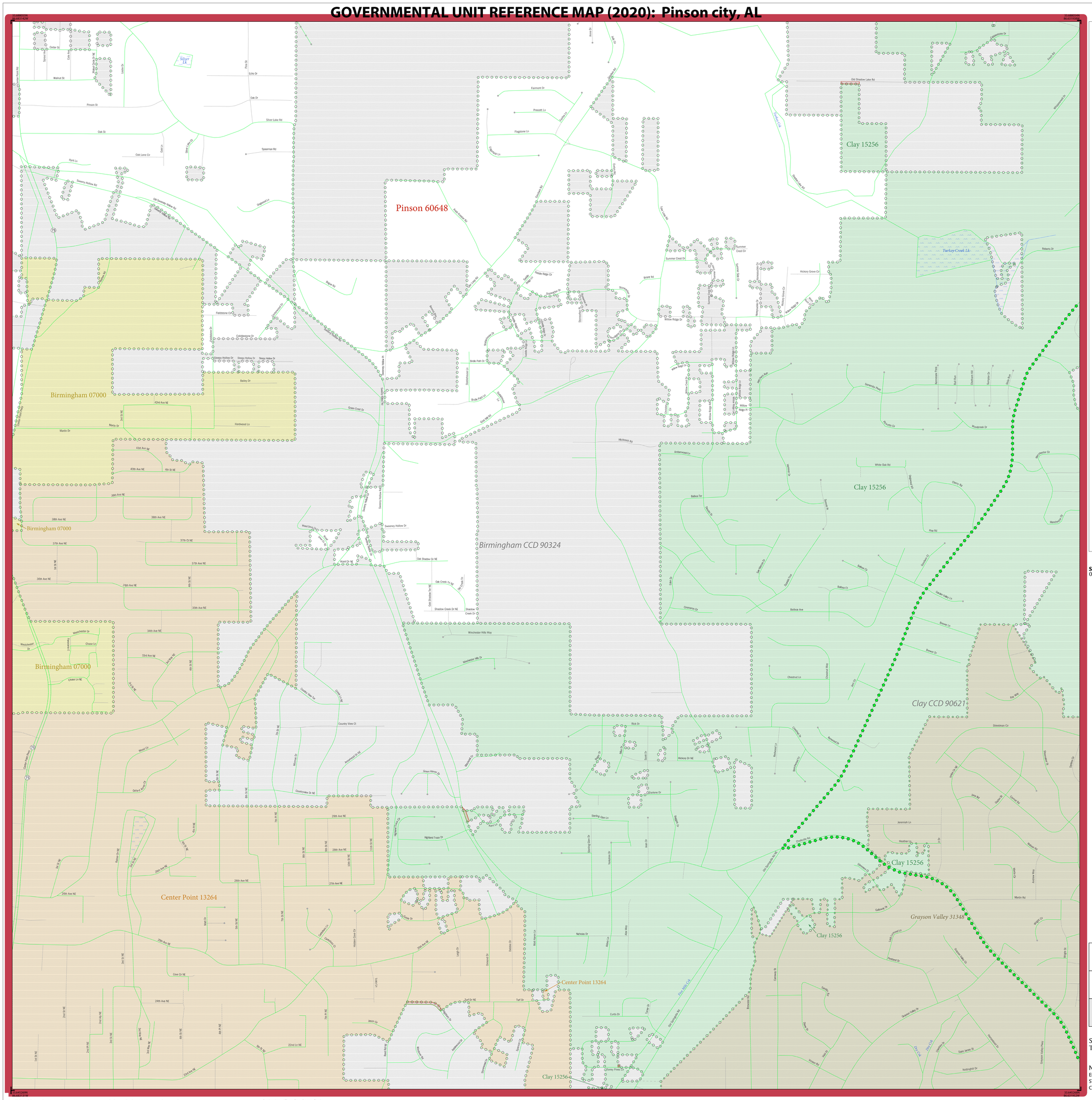

LEGEND

SYMBOL DESCRIPTION	SYMBOL	LABEL STYLE
Federal American Indian Reservation		L'ANSE RESERVATION (TA 1880)
Off-Reservation Trust Land		T1880
American Indian Tribal Subdivision		SHONTO (620)
Alaska Native Regional Corporation (ANRC)		NANA ANRC 52120
State (or statistically equivalent entity)		NEW YORK 36
County (or statistically equivalent entity)		ERIE 029
Minor Civil Division (MCD)[1]		Lee town 41460
Census County Division (CCD)[2]		Jemez CCD 91650
Consolidated City		MILFORD 47500
Incorporated Place - Subject Area		Rome 63418
Incorporated Place - Other Area[3]		Davis 18100
Census Designated Place (CDP)[2]		Cochiti 16560

DESCRIPTION	SYMBOL
Interstate	10
U.S. Highway	2
State Highway	4
Other Road	Marsh Ln
Cul-de-sac	
Circle	
Geographic Offset or Corridor	
4WD Trail, Stairway, Alley, Walkway, or Ferry	
Railroad	Southern RR
Pipeline or Power Line	
Ridge or Fence	
Property Line or Nonvisible Boundary	
Perennial Stream	Tumbling Cr
Intermittent Stream	Piney Cr
Mountain Peak or Hill	Mt Baker

DESCRIPTION	SYMBOL
Water Body	Pleasant Lake
Swamp or Marsh	Okefenokee Swamp
Glacier	Bering Glacier
Airport, Airfield, or Helicopter Landing Pad	Oxnard Airport
College or University	Coll/Univ
Military	Fort Belvoir
Prison or Juvenile Detention Center	P/JDC
Cemetery	Powell Cmtry
Golf Course	Pinehurst Glfcrs
National Park or Forest	Yosemite NP
Other Park	St Francis Park
Outside Subject Area	
Inset Area	A1

Where state, county, and/or MCD/CCD boundaries coincide, the map shows the boundary symbol for only the highest-ranking of these boundaries. Where American Indian reservation and American Indian tribal subdivision boundaries coincide, the map shows only the American Indian reservation boundaries.

Entity names are followed by either their FIPS code or census code; parentheses indicate a census code.

1 'MCD*' indicates a false MCD. These are for Census Bureau use only.

2 The CCD and CDP boundaries represent statistical entities only and are not updated through the BAS.

3 Incorporated place name color corresponds to the incorporated place fill color.

Due to space limitations, some road names, along with other feature and geography names on the map, may not be shown.

The Census Bureau stores primary and alternate road names, but only primary road names are used to label the roads on these maps.

SUBJECT AREA COUNTIES ON MAP SHEET
01073 Jefferson

Key to Adjacent Sheets

3	4	
5	6	

Sheet Location within Entity

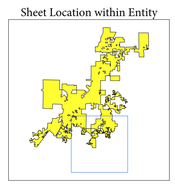

Sheet 6 of 6 PARENT sheets
Total Sheets: 7 (Index 1; Parent 6; Inset 0)

NAME: Pinson city (60648)
ENTITY TYPE: Incorporated Place
ST: Alabama (01)
CO: Jefferson (073)

INDEX OR PARENT SHEET #: 006
INSET SHEET #: 000000

2020 INCORPORATED PLACE REF MAP (PARENT)
5330101000606480060000000

All legal boundaries and names are as reported through the 2020 Boundary and Annexation Survey (BAS) and Boundary Validation Program (BVP). The boundaries shown on this map are for Census Bureau statistical data collection and tabulation purposes only; their depiction and designation for statistical purposes does not constitute a determination of jurisdictional authority or rights of ownership or entitlement.

Data Source: U.S. Census Bureau's MAF/TIGER database (TAB20), November 2020
Created by Geography Division: December 11, 2020

U.S. DEPARTMENT OF COMMERCE U.S. Census Bureau

Projection: Albers Equal Area Conic
Datum: NAD 83
Spheroid: GRS 80
1st Standard Parallel: 30 57 17
2nd Standard Parallel: 34 11 50
Central Meridian: -86 39 36
Latitude of Projection's Origin: 30 08 39
False Easting: 0
False Northing: 0

0 0.1 0.2 0.3 0.4 0.5 Kilometers
0 0.1 0.2 0.3 0.4 0.5 Miles
The plotted map scale is 1:6,500

N W E S

Boundary and Annexation Survey (BAS) ID: 10100060648
BAS Submission Deadline: March 1, 2021

PDF versions of the BAS maps are available at:
www.census.gov/programs-surveys/bas/geographies.html

For more information, or to request additional maps, please email geo.bas@census.gov, call 1-800-972-5651, or visit www.census.gov/programs-surveys/bas.html.

United States Census Bureau