GOVERNMENTAL UNIT REFERENCE MAP (2020): Spanish Fort city, AL

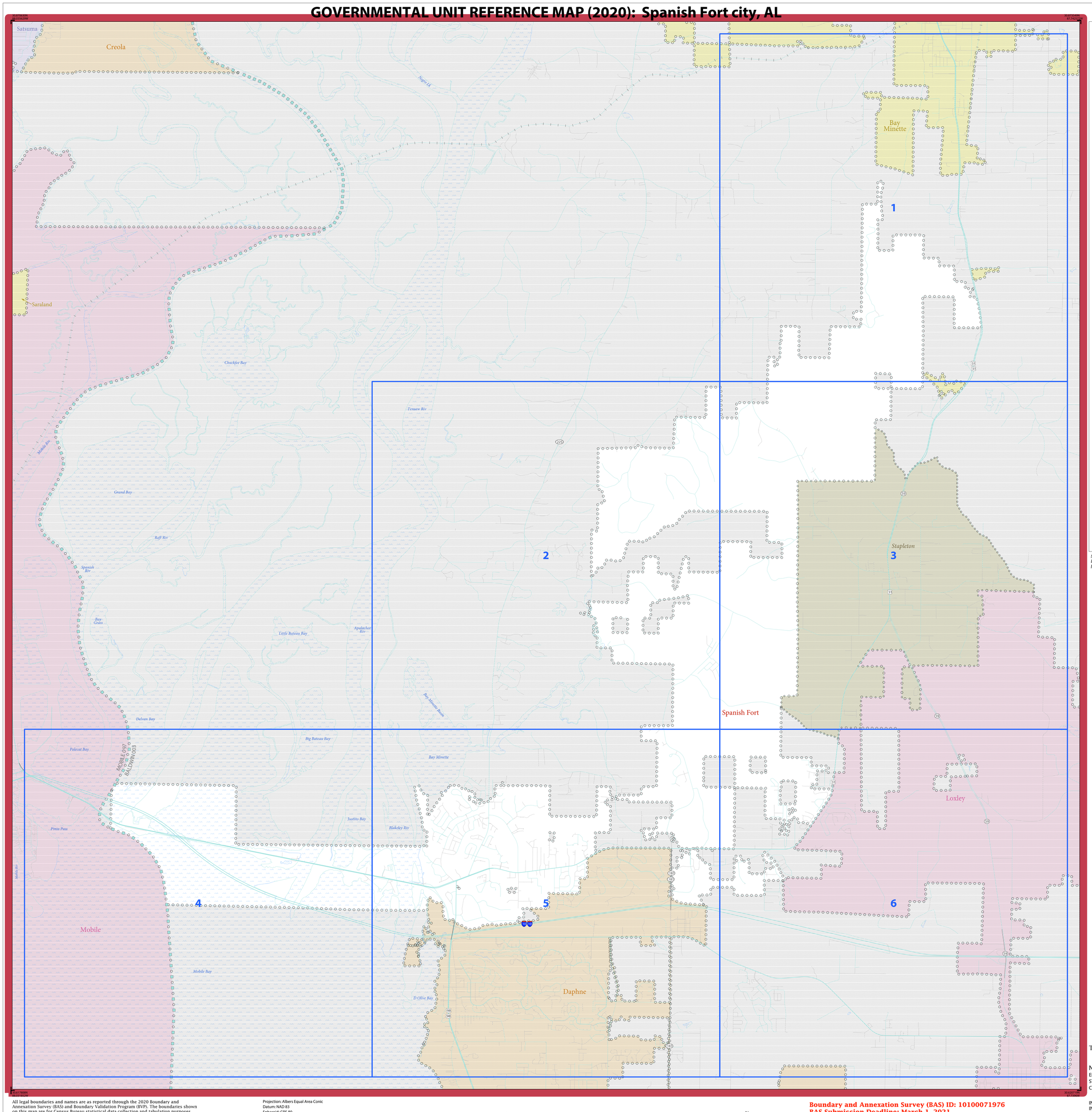

LEGEND

SYMBOL DESCRIPTION	SYMBOL	LABEL STYLE
Federal American Indian Reservation		L'ANSE RESERVATION (TA 1880)
Off-Reservation Trust Land		T1880
American Indian Tribal Subdivision		SHONTO (620)
Alaska Native Regional Corporation (ANRC)		*NANA ANRC 52120*
State (or statistically equivalent entity)		NEW YORK 36
County (or statistically equivalent entity)		ERIE 029
Minor Civil Division (MCD)[1]		Lee town 41460
Census County Division (CCD)[2]		*Jemez CCD 91650*
Consolidated City		MILFORD 47500
Incorporated Place - Subject Area		Rome 63418
Incorporated Place - Other Area[3]		Davis 18100
Census Designated Place (CDP)[2]		*Cochiti 16560*

DESCRIPTION	SYMBOL
Interstate	5
U.S. Highway	2
State Highway	4
Other Road	Marsh Ln
Cul-de-sac	
Circle	
Geographic Offset or Corridor	
4WD Trail, Stairway, Alley, Walkway, or Ferry	
Railroad	Southern RR
Pipeline or Power Line	
Ridge or Fence	
Property Line or Nonvisible Boundary	
Perennial Stream	Tumbling Cr
Intermittent Stream	Piney Cr
Mountain Peak or Hill	Mt. Baker

DESCRIPTION	SYMBOL
Water Body	Pleasant Lake
Swamp or Marsh	Okefenokee Swamp
Glacier	Bering Glacier
Airport, Airfield, or Helicopter Landing Pad	Oxnard Airport
College or University	Coll/Univ
Military	Fort Belvoir
Prison or Juvenile Detention Center	P/JDC
Cemetery	Powell Cmtry
Golf Course	Pinehurst Glfcrs
National Park or Forest	Yosemite NP
Other Park	St Francis Park
Outside Subject Area	
Inset Area	A1

Where state, county, and/or MCD/CCD boundaries coincide, the map shows the boundary symbol for only the highest-ranking of these boundaries. Where American Indian reservation and American Indian tribal subdivision boundaries coincide, the map shows only the American Indian reservation boundaries.

Entity names are followed by either their FIPS code or census code; parentheses indicate a census code.

1 'MCD*' indicates a false MCD. These are for Census Bureau use only.
2 The CCD and CDP boundaries represent statistical entities only and are not updated through the BAS.
3 Incorporated place name color corresponds to the incorporated place fill color.

Due to space limitations, some road names, along with other feature and geography names on the map, may not be shown.

The Census Bureau stores primary and alternate road names, but only primary road names are used to label the roads on these maps.

Note: This index map sheet provides the map sheet configuration in relation to the subject entity. Due to scale limitations, map content may be simplified. Refer to parent and/or inset map sheets for detailed map content.

Total Sheets: 7 (Index 1; Parent 6; Inset 0)

NAME: Spanish Fort city (71976)
ENTITY TYPE: Incorporated Place
ST: Alabama (01)
CO: Baldwin (003)

INDEX OR PARENT SHEET #: 000
INSET SHEET #: 000000

2020 INCORPORATED PLACE REF MAP (INDEX)

5330101000719760000000

All legal boundaries and names are as reported through the 2020 Boundary and Annexation Survey (BAS) and Boundary Validation Program (BVP). The boundaries shown on this map are for Census Bureau statistical data collection and tabulation purposes only; their depiction and designation for statistical purposes does not constitute a determination of jurisdictional authority or rights of ownership or entitlement.

Data Source: U.S. Census Bureau's MAF/TIGER database (TAB20), November 2020
Created by Geography Division: December 11, 2020

U.S. DEPARTMENT OF COMMERCE U.S. Census Bureau

Projection: Albers Equal Area Conic
Datum: NAD 83
Spheroid: GRS 80
1st Standard Parallel: 30 57 17
2nd Standard Parallel: 34 11 50
Central Meridian: -86 39 36
Latitude of Projection's Origin: 30 08 39
False Easting: 0
False Northing: 0

0 1 2 3 4 5 Kilometers
0 0.7 1.4 2.1 2.8 3.5 Miles
The plotted map scale is 1:38,382

N W E S

Boundary and Annexation Survey (BAS) ID: 10100071976
BAS Submission Deadline: March 1, 2021

PDF versions of the BAS maps are available at:
www.census.gov/programs-surveys/bas/geographies.html

For more information, or to request additional maps, please email geo.bas@census.gov, call 1-800-972-5651, or visit www.census.gov/programs-surveys/bas.html.

United States Census Bureau

GOVERNMENTAL UNIT REFERENCE MAP (2020): Spanish Fort city, AL

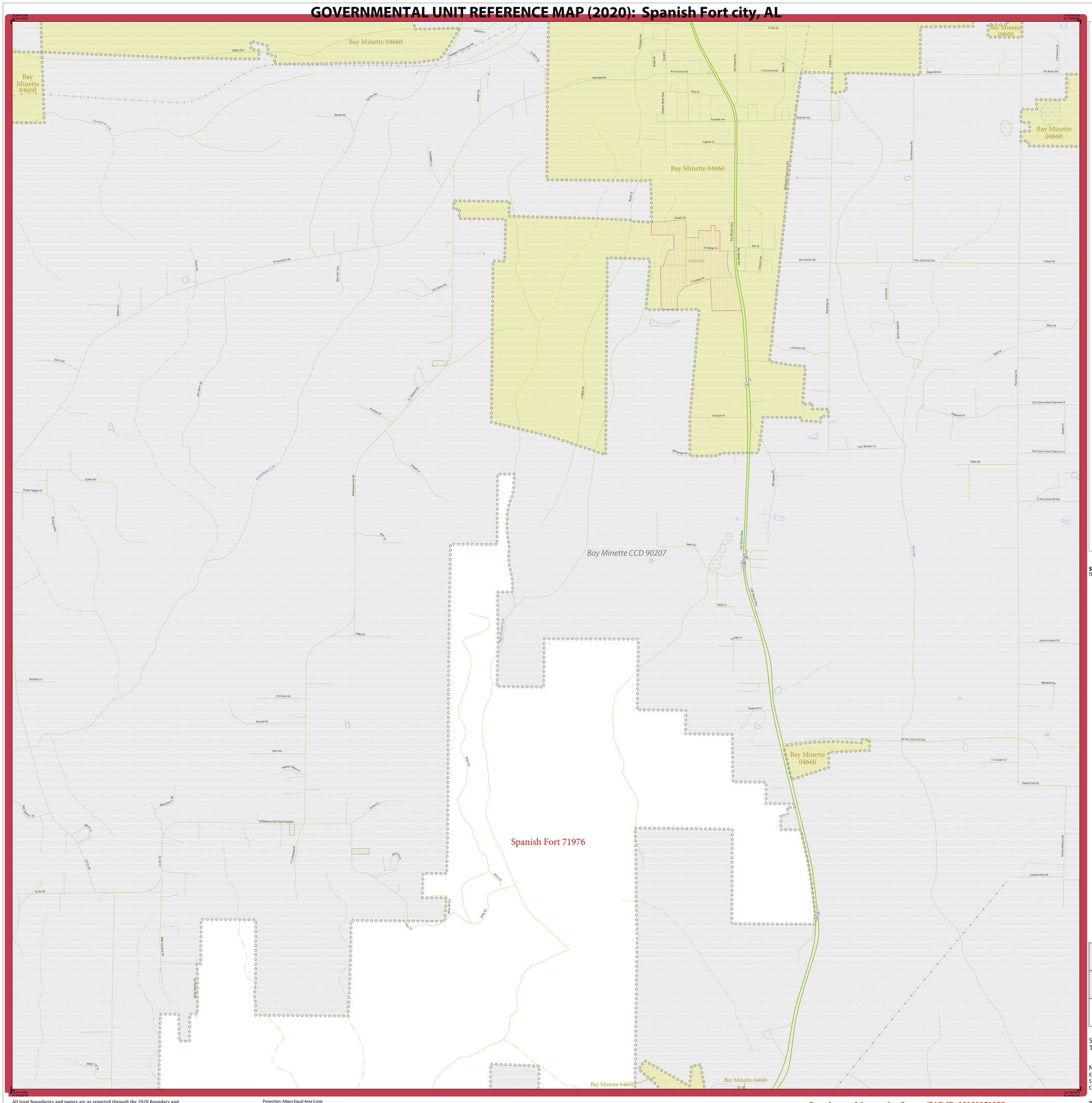
Bay Minette 04660
Bay Minette CCD 90207
Spanish Fort 71976
Coll/Univ
Hurricane Rd
W Hurricane Rd
E Hurricane Rd
Faculty Rd
N College Dr
S College Dr
Bay Minette Rd
Old Bay Minette Rd
Reed Rd
Pearson Dr
Bill Stange Rd
Lucy Winston Ln
Pine Grove Rd Ext
Old Pine Grove Rd
Old Brady Rd
Brady Rd Ext
Old Robinson Rd
Old Daphne Rd
Dogwood Ln
Quarley Ln
Reed Ln
Tarter Rd
Archie Flowers Rd
McDowell Rd
J C Cooper Ln
Durton Fork Rd
Candlemeate Rd
Hennis Williams Rd
Malin Dr
Bush Ln
Pine Grove Rd
Pine Grove Road Extension N
Pine Grove Road Extension S
E Pine Grove Rd Ext
W Pine Grove Rd Ext
Dogwood Rd
Preston Pl
Creston Trl Rd
Ray Nobles Rd
Nichols Rd
Francis Rd
J B Warren Rd
Old Robinson Rd
Old Daphne Rd
Bay Minette Rd
Old Bay Minette Rd
Old Stagecoach Rd
Old Spanish Fort Rd
Spanish Fort Blvd
Spanish Fort Rd
Spanish Fort Pkwy
Spanish Fort Blvd
Spanish Fort Rd
Spanish Fort Rd
Spanish Fort R

GOVERNMENTAL UNIT REFERENCE MAP (2020): Spanish Fort city, AL

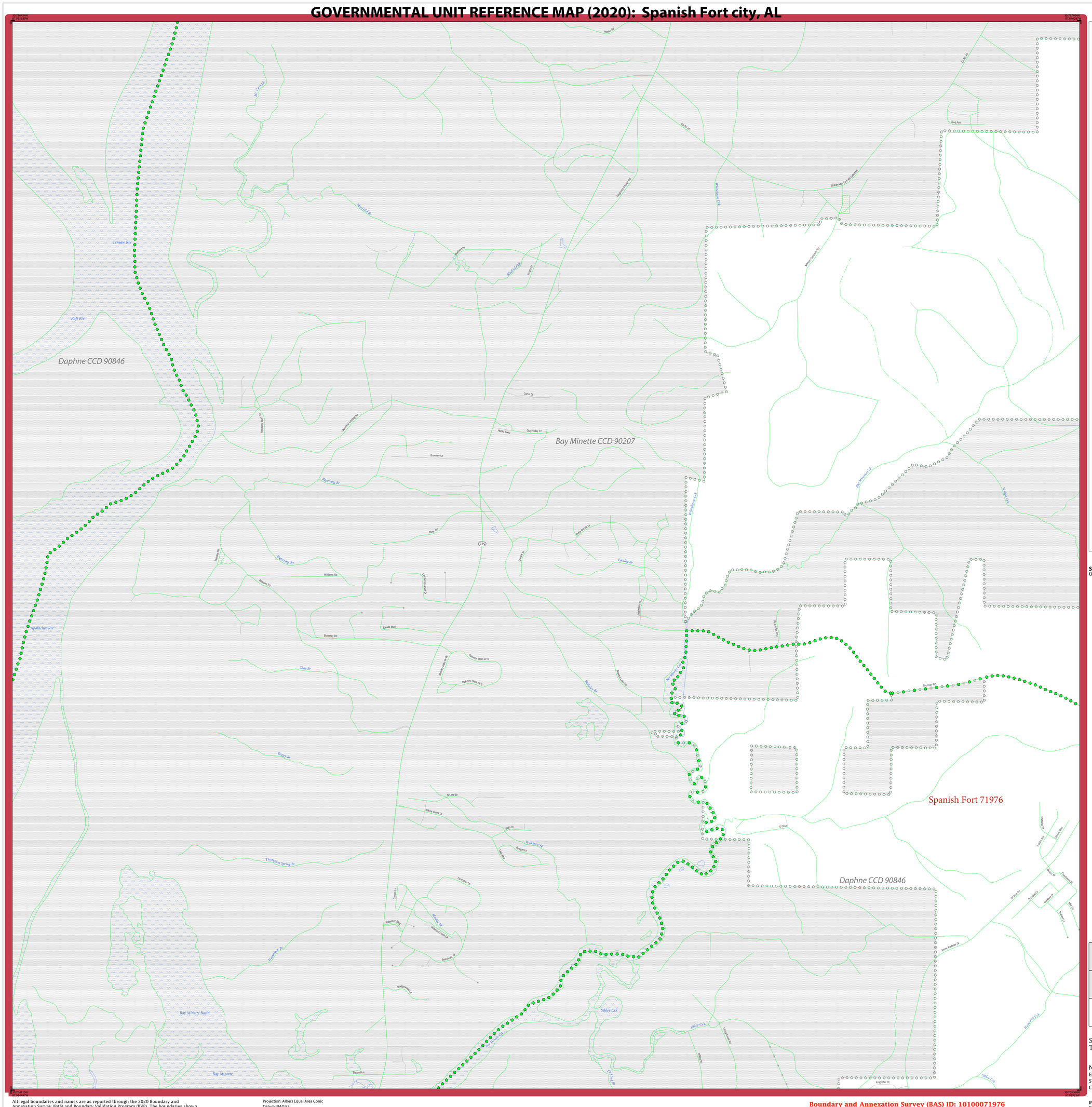
Daphne CCD 90846
Bay Minette CCD 90207
Spanish Fort 71976
Daphne CCD 90846
Tensaw Riv
Raft Riv
Apalachee Riv
Bay Minette Basin
Bay Minette
Bay Minette Crk
Sibley Crk
Hallawell Crk
Blue Bd
Williams Rd
Blakeley Rd
Bromley Rd
Bromley Oaks Dr N
Bromley Oaks Dr S
Bayou Rue
Kingfisher Ct
Spring Creek Rd
Fowling Br
Thompson Spring Br
Hallawell Br
Bay Minette Br
Sibley Br
Bear Bluff Dr
Bridgeport Ln
Cassen Ln
Tarrington Ln
Deerbrook Dr
Deerbrook Creek Dr
Wilkins Crk
Hodges Creek Cr
N Lake Dr
Bass Br
Bass Bluff
Baldwin Dr
Hodges Loop
Gray Valley Ln
Curtis Dr
Oakwood Landing Rd
Hickory Bluff Cir
Blue Rd
Oak Knoll Dr
Gowing Br
Bayou Br
Blakely Br
Shay Br
Blakely Br
Bayou Br
Bay Minette Crk
Bay Minette Crk
Bay Minette Crk

GOVERNMENTAL UNIT REFERENCE MAP (2020): Spanish Fort city, AL

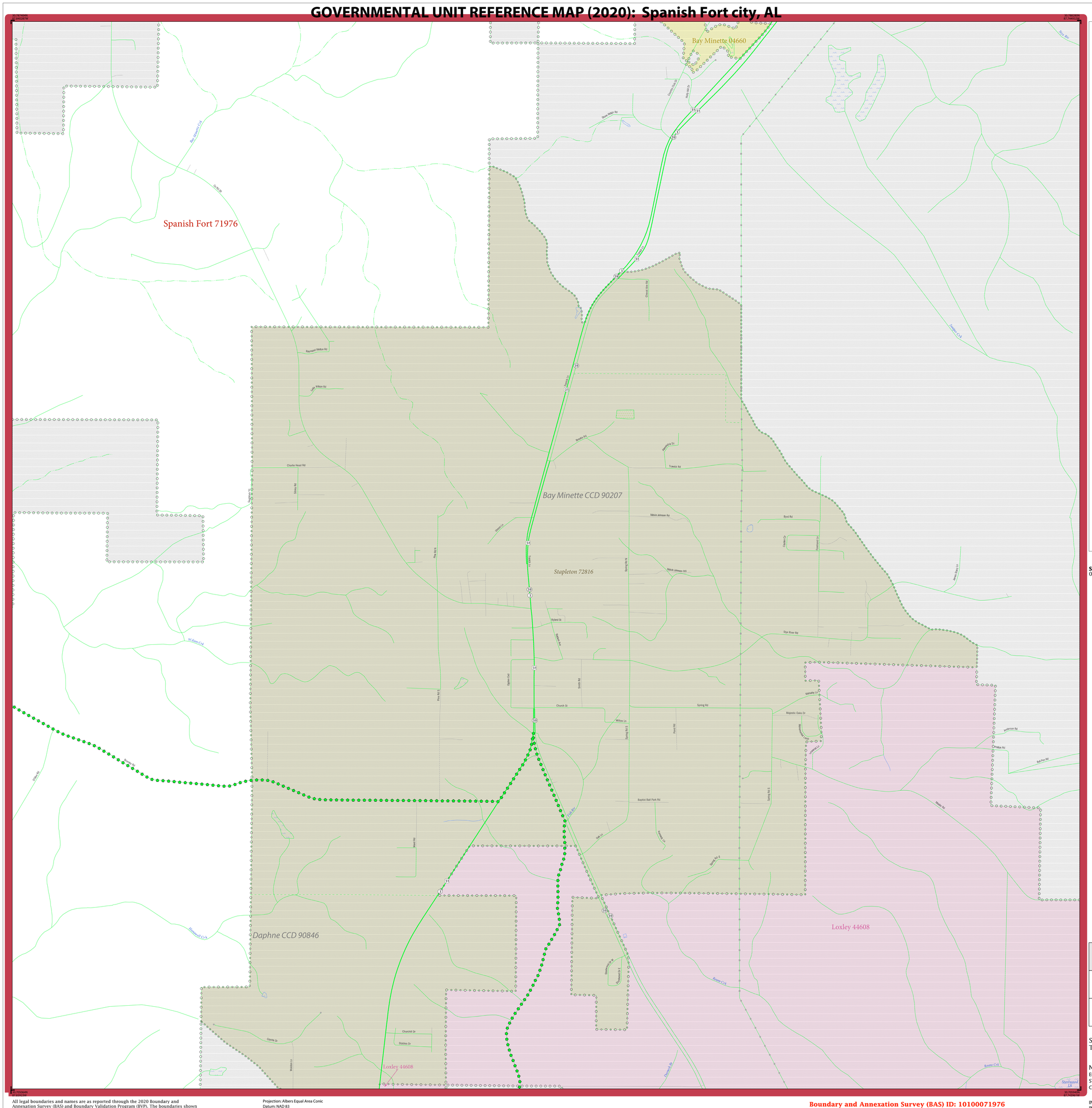
Spanish Fort 71976
Bay Minette 04660
Bay Minette CCD 90207
Stapleton 72816
Daphne CCD 90846
Loxley 44608
Loxley 44608
Bay Minette Cr
W Silver Cr
Hillsdale Cr
Tensaw Cr
Bassett Cr
Bay Minette Cr
Raymond Melton Rd
Charlie Wood Rd
Brooks Rd
Trawick Rd
Melvin Johnson Rd
Byrd Rd
Hyland St
Stye River Rd
Church St
Spring Rd
Majestic Oaks Dr
Bayfield Ball Park Rd
Hwy 31
Hwy 59
Hwy 98
Hwy 104
Hwy 225
Hwy 225 Ext
Hwy 225 Ext
Hwy 225 Ext

GOVERNMENTAL UNIT REFERENCE MAP (2020): Spanish Fort city, AL

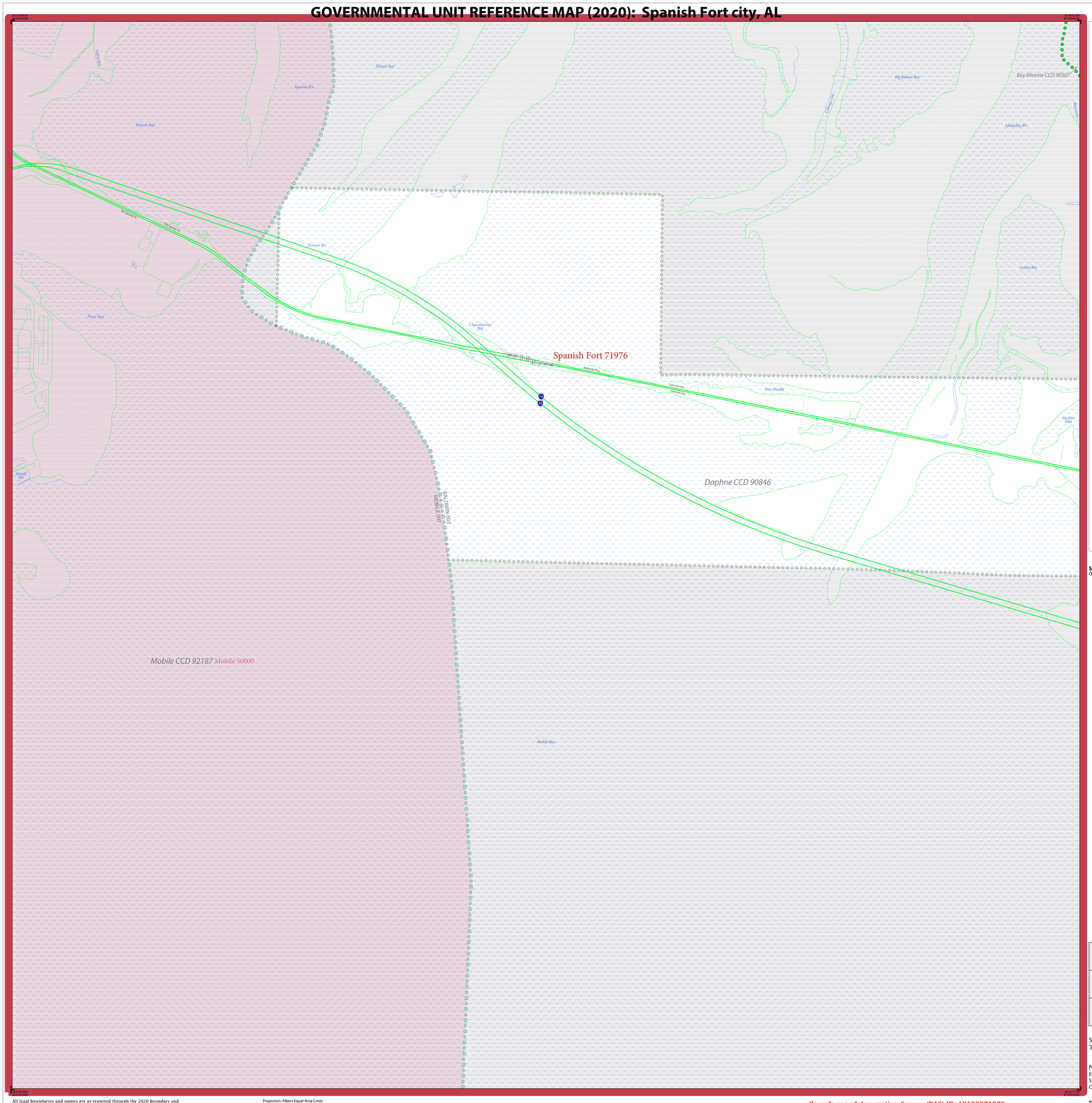

LEGEND

SYMBOL DESCRIPTION	SYMBOL	LABEL STYLE
Federal American Indian Reservation		L'ANSE RESERVATION (TA 1880)
Off-Reservation Trust Land		T1880
American Indian Tribal Subdivision		SHONTO (620)
Alaska Native Regional Corporation (ANRC)		NANA ANRC 52120
State (or statistically equivalent entity)		NEW YORK 36
County (or statistically equivalent entity)		ERIE 029
Minor Civil Division (MCD)[1]		Lee town 41460
Census County Division (CCD)[2]		Jemez CCD 91650
Consolidated City		MILFORD 47500
Incorporated Place - Subject Area		Rome 63418
Incorporated Place - Other Area[3]		Davis 18100
Census Designated Place (CDP)[2]		Cochiti 16560

DESCRIPTION	SYMBOL	DESCRIPTION	SYMBOL
Interstate	10	Water Body	Pleasant Lake
U.S. Highway	2	Swamp or Marsh	Okefenokee Swamp
State Highway	4	Glacier	Bering Glacier
Other Road	Marsh Ln	Airport, Airfield, or Helicopter Landing Pad	Oxnard Airport
Cul-de-sac		College or University	Coll/Univ
Circle		Military	Fort Belvoir
Geographic Offset or Corridor		Prison or Juvenile Detention Center	P/JDC
4WD Trail, Stairway, Alley, Walkway, or Ferry		Cemetery	Powell Cmtry
Railroad	Southern RR	Golf Course	Pinehurst Glfcrs
Pipeline or Power Line		National Park or Forest	Yosemite NP
Ridge or Fence		Other Park	St Francis Park
Property Line or Nonvisible Boundary		Outside Subject Area	
Perennial Stream	Tumbling Cr	Inset Area	A1
Intermittent Stream	Piney Cr		
Mountain Peak or Hill	Mt. Baker		

Where state, county, and/or MCD/CCD boundaries coincide, the map shows the boundary symbol for only the highest-ranking of these boundaries. Where American Indian reservation and American Indian tribal subdivision boundaries coincide, the map shows only the American Indian reservation boundaries.

Entity names are followed by either their FIPS code or census code; parentheses indicate a census code.

1 'MCD*' indicates a false MCD. These are for Census Bureau use only.

2 The CCD and CDP boundaries represent statistical entities only and are not updated through the BAS.

3 Incorporated place name color corresponds to the incorporated place fill color.

Due to space limitations, some road names, along with other feature and geography names on the map, may not be shown.

The Census Bureau stores primary and alternate road names, but only primary road names are used to label the roads on these maps.

SUBJECT AREA COUNTIES ON MAP SHEET
01003 Baldwin

Key to Adjacent Sheets

		2
	4	5

Sheet Location within Entity

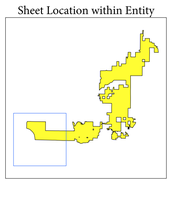

Sheet 4 of 6 PARENT sheets
Total Sheets: 7 (Index 1; Parent 6; Inset 0)

NAME: Spanish Fort city (71976)
ENTITY TYPE: Incorporated Place
ST: Alabama (01)
CO: Baldwin (003)

INDEX OR PARENT SHEET #: 004
INSET SHEET #: 000000

2020 INCORPORATED PLACE REF MAP (PARENT)

5330101000719760040000 00

All legal boundaries and names are as reported through the 2020 Boundary and Annexation Survey (BAS) and Boundary Validation Program (BVP). The boundaries shown on this map are for Census Bureau statistical data collection and tabulation purposes only; their depiction and designation for statistical purposes does not constitute a determination of jurisdictional authority or rights of ownership or entitlement.

Data Source: U.S. Census Bureau's MAF/TIGER database (TAB20), November 2020
Created by Geography Division: December 11, 2020

U.S. DEPARTMENT OF COMMERCE U.S. Census Bureau

Projection: Albers Equal Area Conic
Datum: NAD 83
Spheroid: GRS 80
1st Standard Parallel: 30 57 17
2nd Standard Parallel: 34 11 50
Central Meridian: -86 39 36
Latitude of Projection's Origin: 30 08 39
False Easting: 0
False Northing: 0

0 0.3 0.6 0.9 1.2 1.5 Kilometers
0 0.2 0.4 0.6 0.8 1 Miles
The plotted map scale is 1:12,500

N W E S

Boundary and Annexation Survey (BAS) ID: 10100071976
BAS Submission Deadline: March 1, 2021

PDF versions of the BAS maps are available at:
www.census.gov/programs-surveys/bas/geographies.html

For more information, or to request additional maps, please email geo.bas@census.gov, call 1-800-972-5651, or visit www.census.gov/programs-surveys/bas.html.

United States Census Bureau

GOVERNMENTAL UNIT REFERENCE MAP (2020): Spanish Fort city, AL

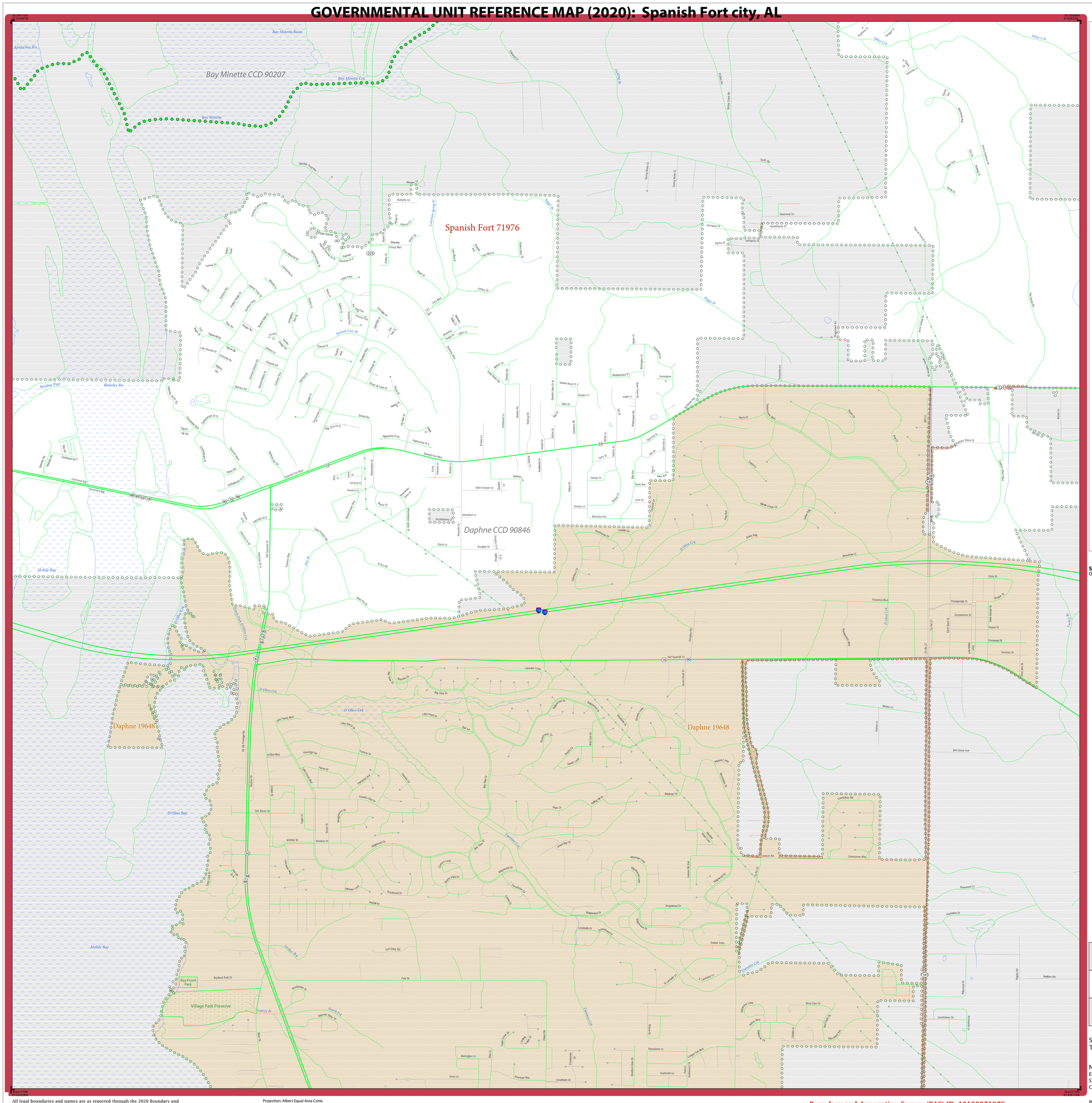
Spanish Fort 71976
Bay Minette CCD 90207
Daphne CCD 90846
Daphne 19648
Daphne 19648
Bay Minette Basin
Apalachee Riv
Bay Minette Crk
Bay Minette
Blakeley Riv
Sardine Pass
Spanish Fort Br
Spanish Fort Blvd
Mobile Bay
D Olive Crk
D Olive Bay
Village Park Preserve
Bay Front Park
Tensaw Crk
Northern Shore Dr
Old Spanish Trl
Lakeview Loop
Bell Grove Ave
Rosewood Ln
Lowson Rd
Champions Way
Carlisle Rd
Frederick Blvd
Redfern Rd
Rigby Rd
Lindsdown Dr
Rivers Rd
Rivers Br
Fawn Br
Sibley Crk
Sibley Cove Rd
Scott Br
Bogue Br
Columbia Spring Br
Blakeley Forest Blvd
Lake Forest Blvd
Lake Shore Ln
Lake Front Dr
Old Ln
Rye View Dr
Rayner Dr
Harvey Dr
Country Club Dr
Van Buren St
Windsor Dr
Hillpinnell Dr
Michael Loop
Brookwood Dr
Pinnell Rd
Carl Dilway Rd
Jackson Br
Bayfront Park Dr
Park Dr
Tensaw Br
Northern Oaks Dr
Barrington Ln
Avery Ln
Crossbank Dr
Roosdown Ln
Asphodel Ln
Wind Clan St
Lakeview Loop
Dunbar Loop
Kingswood Dr
Ridgewood Dr
Creekside Dr
Greenway Dr
Green Bay Dr
Bell Ave Dr
Lawson Rd Ext
Mariposa Ln
Marbella Ln
Marbella Loop
Marrakesh Dr
Hope Dr
Buffalo Hill Dr
Middle Creek Ct
Pine Bluff
Dakota Ridge
Woodview Ln
Denise Ln
Marcella Ave
Lobbey Cir
Pembroke Dr
Wilson Dr
Oliver Dr
Carolyn Ct
Lynn Ct
Doris Ave
Sara Ann Dr
Sara Ann E
Sara Ann N
Sara Ann S
Sara Ann W
Terry St
Adams Dr
Wilbur Ln
Weatherford Ct
Knight Ln
Wheelwright Rd
Buckingham Ct
Wellington Ct
Sanders Ln
Oaks Dr
Spanish Oaks Dr W
Spanish Oaks Dr N
Spanish Brook Dr
Coventry Rd
Dwight Dr
Roach Dr
Wilding Rd
Stanton Rd
Driftwood Ln
Elder Cooper Ln
Greendolyn Ln
Huckleberry Ln
Douglas St
Davis Ln
Emily Frances Ln
Westbrook Ln
Sparrow Ln
Spanish Ln
Cardinal Ct
Bluebird Ct
Mary Ct
Westminster Dr
Wesleyan Dr
Wesleyan Oaks Dr
Highpoint Pt W
Highpoint Pt E
Schoolhouse Rd
Fairway Church Ct
Cypress Bay
Old Spanish Trl S
Spanish Fort Blvd
Hillcrest Dr
Hillcrest Ln
Hillcrest Ct
Hillcrest Cir
Hillcrest Pl
Hillcrest Way
Hillcrest Rd
Hillcrest Br
Hillcrest Cv
Hillcrest Ln
Hillcrest Dr

GOVERNMENTAL UNIT REFERENCE MAP (2020): Spanish Fort city, AL

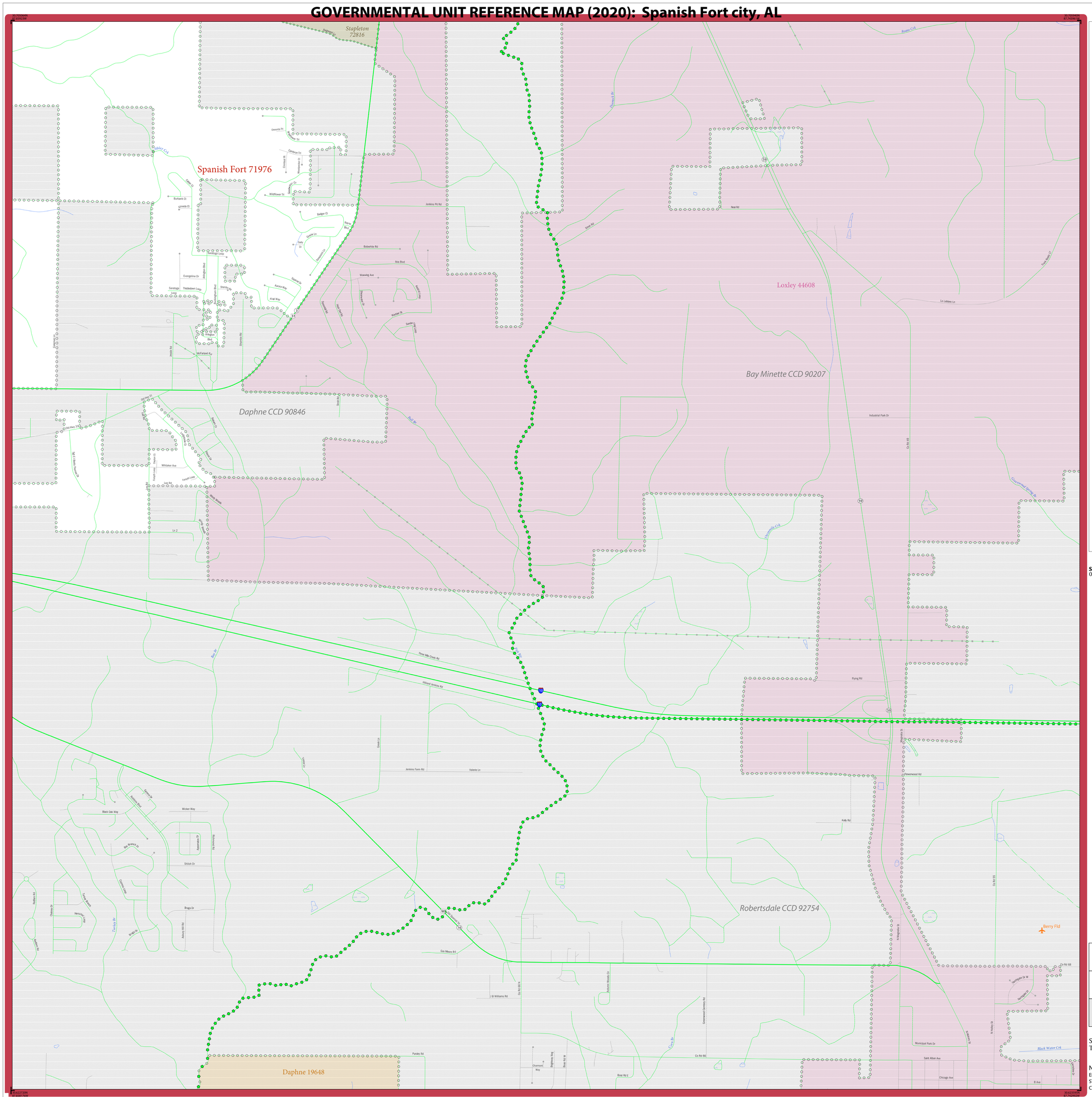

LEGEND

SYMBOL DESCRIPTION	SYMBOL	LABEL STYLE
Federal American Indian Reservation		L'ANSE RESERVATION (TA 1880)
Off-Reservation Trust Land		T1880
American Indian Tribal Subdivision		SHONTO (620)
Alaska Native Regional Corporation (ANRC)		NANA ANRC 52120
State (or statistically equivalent entity)		NEW YORK 36
County (or statistically equivalent entity)		ERIE 029
Minor Civil Division (MCD)[1]		Lee town 41460
Census County Division (CCD)[2]		Jemez CCD 91650
Consolidated City		MILFORD 47500
Incorporated Place - Subject Area		Rome 63418
Incorporated Place - Other Area[3]		Davis 18100
Census Designated Place (CDP)[2]		Cochiti 16560

DESCRIPTION	SYMBOL	DESCRIPTION	SYMBOL
Interstate	10	Water Body	Pleasant Lake
U.S. Highway	2	Swamp or Marsh	Okefenokee Swamp
State Highway	4	Glacier	Bering Glacier
Other Road	Marsh Ln	Airport, Airfield, or Helicopter Landing Pad	Oxnard Airport
Cul-de-sac		College or University	Coll/Univ
Circle		Military	Fort Belvoir
Geographic Offset or Corridor		Prison or Juvenile Detention Center	P/JDC
4WD Trail, Stairway, Alley, Walkway, or Ferry		Cemetery	Powell Cmtry
Railroad	Southern RR	Golf Course	Pinehurst Glfcrs
Pipeline or Power Line		National Park or Forest	Yosemite NP
Ridge or Fence		Other Park	St Francis Park
Property Line or Nonvisible Boundary		Outside Subject Area	
Perennial Stream	Tumbling Cr	Inset Area	A1
Intermittent Stream	Piney Cr		
Mountain Peak or Hill	Mt. Baker		

Where state, county, and/or MCD/CCD boundaries coincide, the map shows the boundary symbol for only the highest-ranking of these boundaries. Where American Indian reservation and American Indian tribal subdivision boundaries coincide, the map shows only the American Indian reservation boundaries.

Entity names are followed by either their FIPS code or census code; parentheses indicate a census code.

1 'MCD*' indicates a false MCD. These are for Census Bureau use only.

2 The CCD and CDP boundaries represent statistical entities only and are not updated through the BAS.

3 Incorporated place name color corresponds to the incorporated place fill color.

Due to space limitations, some road names, along with other feature and geography names on the map, may not be shown.

The Census Bureau stores primary and alternate road names, but only primary road names are used to label the roads on these maps.

SUBJECT AREA COUNTIES ON MAP SHEET
01003 Baldwin

Key to Adjacent Sheets

2	3	
5	6	

Sheet Location within Entity

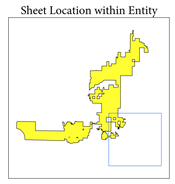

Sheet 6 of 6 PARENT sheets
Total Sheets: 7 (Index 1; Parent 6; Inset 0)

NAME: Spanish Fort city (71976)
ENTITY TYPE: Incorporated Place
ST: Alabama (01)
CO: Baldwin (003)

INDEX OR PARENT SHEET #: 006
INSET SHEET #: 000000

2020 INCORPORATED PLACE REF MAP (PARENT)

5330101000719760060000000

All legal boundaries and names are as reported through the 2020 Boundary and Annexation Survey (BAS) and Boundary Validation Program (BVP). The boundaries shown on this map are for Census Bureau statistical data collection and tabulation purposes only; their depiction and designation for statistical purposes does not constitute a determination of jurisdictional authority or rights of ownership or entitlement.

Data Source: U.S. Census Bureau's MAF/TIGER database (TAB20), November 2020
Created by Geography Division: December 11, 2020

U.S. DEPARTMENT OF COMMERCE U.S. Census Bureau

Projection: Albers Equal Area Conic
Datum: NAD 83
Spheroid: GRS 80
1st Standard Parallel: 30 57 17
2nd Standard Parallel: 34 11 50
Central Meridian: -86 39 36
Latitude of Projection's Origin: 30 08 39
False Easting: 0
False Northing: 0

0 0.3 0.6 0.9 1.2 1.5 Kilometers
0 0.2 0.4 0.6 0.8 1 Miles
The plotted map scale is 1:12,500

N W E S

Boundary and Annexation Survey (BAS) ID: 10100071976
BAS Submission Deadline: March 1, 2021

PDF versions of the BAS maps are available at:
www.census.gov/programs-surveys/bas/geographies.html

For more information, or to request additional maps, please email geo.bas@census.gov, call 1-800-972-5651, or visit www.census.gov/programs-surveys/bas.html.

United States Census Bureau