GOVERNMENTAL UNIT REFERENCE MAP (2020): Dillingham Census Area, AK

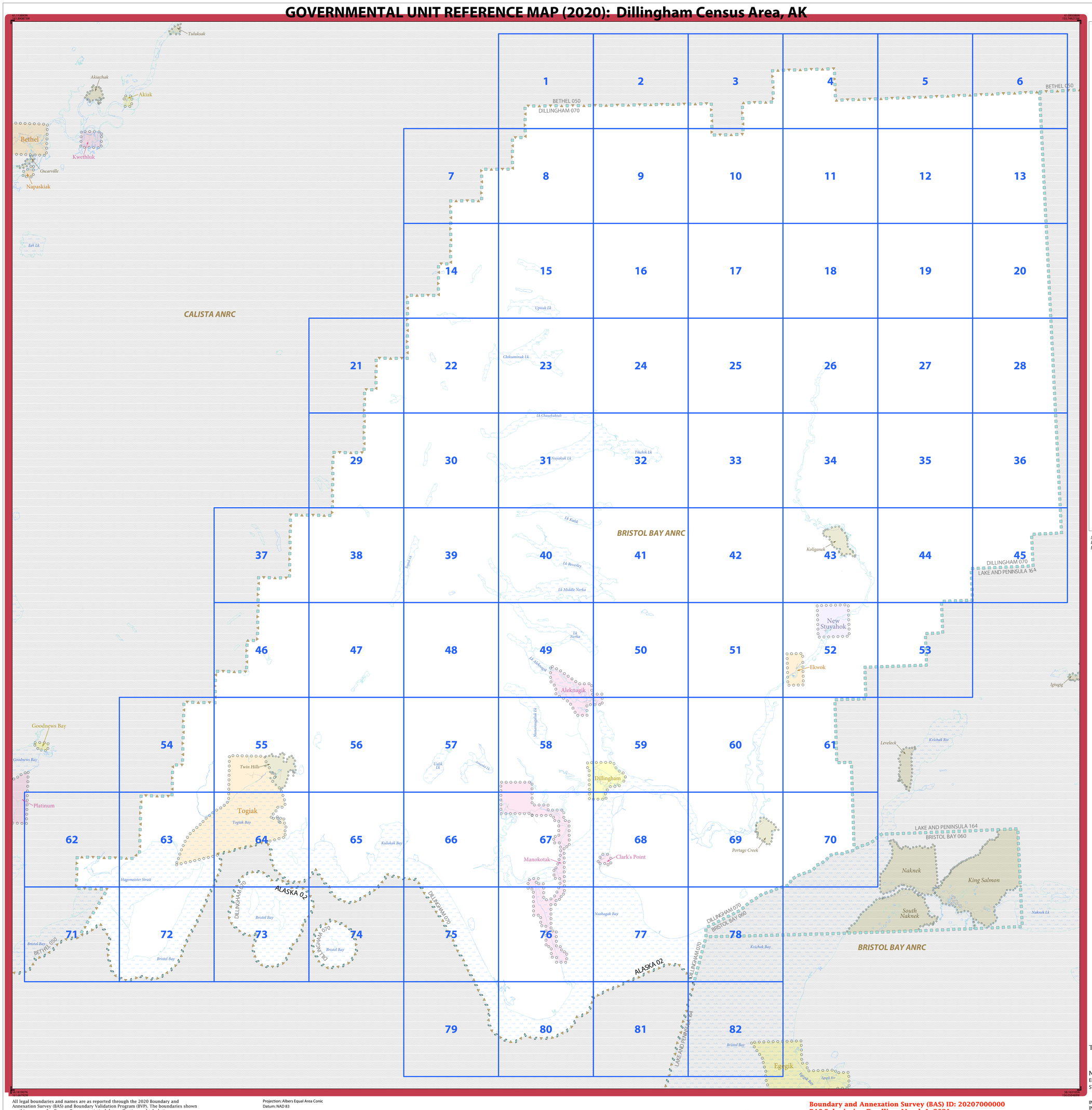

LEGEND

SYMBOL DESCRIPTION	SYMBOL	LABEL STYLE
Federal American Indian Reservation		L'ANSE RESERVATION (TA 1880)
Off-Reservation Trust Land		T1880
American Indian Tribal Subdivision		SHONTO (620)
Alaska Native Regional Corporation (ANRC)		*NANA ANRC 52120*
State (or statistically equivalent entity)		NEW YORK 36
County (or statistically equivalent entity)		ERIE 029
Minor Civil Division (MCD)[1]		Lee town 41460
Census County Division (CCD)[2]		*Jemez CCD 91650*
Consolidated City		MILFORD 47500
Incorporated Place[3]		Davis 18100
Census Designated Place (CDP)[2]		*Cochiti 16560*

DESCRIPTION	SYMBOL	DESCRIPTION	SYMBOL
Interstate	5	Water Body	*Pleasant Lake*
U.S. Highway	2	Swamp or Marsh	*Okefenokee Swamp*
State Highway	4	Glacier	*Bering Glacier*
Other Road	Marsh Ln	Airport, Airfield, or Helicopter Landing Pad	Dönärd Airfield
Cul-de-sac		College or University	Coll/Univ
Circle		Military	Fort Belvoir
Geographic Offset or Corridor		Prison or Juvenile Detention Center	PJDC
4WD Trail, Stairway, Alley, Walkway, or Ferry		Cemetery	Powell Cmtry
Railroad	Southern RR	Golf Course	Pinehurst GlfCrs
Pipeline or Power Line		National Park or Forest	Yosemite NP
Ridge or Fence		Other Park	St Francis Park
Property Line or Nonvisible Boundary		Outside Subject Area	
Perennial Stream	*Tumbling Cr*	Inset Area	A1
Intermittent Stream	*Piney Cr*		
Mountain Peak or Hill	*Mt. Baker*		

Where state, county, and/or MCD/CCD boundaries coincide, the map shows the boundary symbol for only the highest-ranking of these boundaries. Where American Indian reservation and American Indian tribal subdivision boundaries coincide, the map shows only the American Indian reservation boundaries.

Entity names are followed by either their FIPS code or census code; parentheses indicate a census code.

1 'MCD*' indicates a false MCD. These are for Census Bureau use only.

2 The CCD and CDP boundaries represent statistical entities only and are not updated through the BAS.

3 Incorporated place name color corresponds to the incorporated place fill color.

Due to space limitations, some road names, along with other feature and geography names on the map, may not be shown.

The Census Bureau stores primary and alternate road names, but only primary road names are used to label the roads on these maps.

Note: This index map sheet provides the map sheet configuration in relation to the subject entity. Due to scale limitations, map content may be simplified. Refer to parent and/or inset map sheets for detailed map content.

Total Sheets: 83 (Index 1; Parent 82; Inset 0)

NAME: Dillingham Census Area (070)
ENTITY TYPE: County or statistically equivalent entity
ST: Alaska (02)

INDEX OR PARENT SHEET #: 000
INSET SHEET #: 000000

2020 COUNTY REF-MAP (INDEX)

5340202070000000000000

All legal boundaries and names are as reported through the 2020 Boundary and Annexation Survey (BAS) and Boundary Validation Program (BVP). The boundaries shown on this map are for Census Bureau statistical data collection and tabulation purposes only; their depiction and designation for statistical purposes does not constitute a determination of jurisdictional authority or rights of ownership or entitlement.

Data Source: U.S. Census Bureau's MAF/TIGER database (TAB20), November 2020
Created by Geography Division: December 08, 2020

U.S. DEPARTMENT OF COMMERCE U.S. Census Bureau

Projection: Albers Equal Area Conic
Datum: NAD 83
Spheroid: GRS 80
1st Standard Parallel: 54 33 10
2nd Standard Parallel: 68 03 30
Central Meridian: -159 16 47
Latitude of Projection's Origin: 51 10 35
False Easting: 0
False Northing: 0

0 13 26 39 52 65 Kilometers
0 9 18 27 36 45 Miles
The plotted map scale is 1:450,340

N W E S

Boundary and Annexation Survey (BAS) ID: 20207000000
BAS Submission Deadline: March 1, 2021

PDF versions of the BAS maps are available at: www.census.gov/programs-surveys/bas/geographies.html

For more information, or to request additional maps, please email geo.bas@census.gov, call 1-800-972-5651, or visit www.census.gov/programs-surveys/bas.html.

United States Census Bureau

GOVERNMENTAL UNIT REFERENCE MAP (2020): Dillingham Census Area, AK

LEGEND

SYMBOL DESCRIPTION	SYMBOL	LABEL STYLE
Federal American Indian Reservation		L'ANSE RESERVATION (TA 1880)
Off-Reservation Trust Land		T1880
American Indian Tribal Subdivision		SHONTO (620)
Alaska Native Regional Corporation (ANRC)		NANA ANRC 52120
State (or statistically equivalent entity)		NEW YORK 36
County (or statistically equivalent entity)		ERIE 029
Minor Civil Division (MCD)[1]		Lee town 41460
Census County Division (CCD)[2]		Jemez CCD 91650
Consolidated City		MILFORD 47500
Incorporated Place[3]		Davis 18100
Census Designated Place (CDP)[2]		Cochiti 16560

DESCRIPTION	SYMBOL	DESCRIPTION	SYMBOL
Interstate	5	Water Body	Pleasant Lake
U.S. Highway	2	Swamp or Marsh	Okefenokee Swamp
State Highway	4	Glacier	Bering Glacier
Other Road	Marsh Ln	Airport, Airfield, or Helicopter Landing Pad	Dónard Airfoyh
Cul-de-sac		College or University	Coll/Univ
Circle		Military	Fort Belvoir
Geographic Offset or Corridor		Prison or Juvenile Detention Center	P/JDC
4WD Trail, Stairway, Alley, Walkway, or Ferry		Cemetery	Powell Cmtry
Railroad	Southern RR	Golf Course	Pinehurst GlfCrs
Pipeline or Power Line		National Park or Forest	Yosemite NP
Ridge or Fence		Other Park	St Francis Park
Property Line or Nonvisible Boundary		Outside Subject Area	
Perennial Stream	Tumbling Cr	Inset Area	A1
Intermittent Stream	Piney Cr		
Mountain Peak or Hill	Mt. Baker		

Where state, county, and/or MCD/CCD boundaries coincide, the map shows the boundary symbol for only the highest-ranking of these boundaries. Where American Indian reservation and American Indian tribal subdivision boundaries coincide, the map shows only the American Indian reservation boundaries.

Entity names are followed by either their FIPS code or census code; parentheses indicate a census code.

1 'MCD" indicates a false MCD. These are for Census Bureau use only.

2 The CCD and CDP boundaries represent statistical entities only and are not updated through the BAS.

3 Incorporated place name color corresponds to the incorporated place fill color.

Due to space limitations, some road names, along with other feature and geography names on the map, may not be shown.

The Census Bureau stores primary and alternate road names, but only primary road names are used to label the roads on these maps.

Key to Adjacent Sheets

	1	2
7	8	9

Sheet Location within Entity

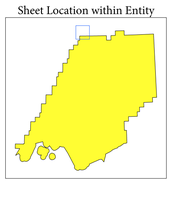

Sheet 1 of 82 PARENT sheets
Total Sheets: 83 (Index 1; Parent 82; Inset 0)

NAME: Dillingham Census Area (070)
ENTITY TYPE: County or statistically equivalent entity
ST: Alaska (02)

INDEX OR PARENT SHEET #: 001
INSET SHEET #: 000000

2020 COUNTY REF-MAP (PARENT)

5340202070000000001000000

All legal boundaries and names are as reported through the 2020 Boundary and Annexation Survey (BAS) and Boundary Validation Program (BVP). The boundaries shown on this map are for Census Bureau statistical data collection and tabulation purposes only; their depiction and designation for statistical purposes does not constitute a determination of jurisdictional authority or rights of ownership or entitlement.

Data Source: U.S. Census Bureau's MAF/TIGER database (TAB20), November 2020
Created by Geography Division: December 08, 2020

U.S. DEPARTMENT OF COMMERCE U.S. Census Bureau

Projection: Albers Equal Area Conic
Datum: NAD 83
Spheroid: GRS 80
1st Standard Parallel: 54 33 10
2nd Standard Parallel: 68 03 30
Central Meridian: -159 16 47
Latitude of Projection's Origin: 51 10 35
False Easting: 0
False Northing: 0

0 1 2 3 4 5 Kilometers
0 0.8 1.6 2.4 3.2 4 Miles
The plotted map scale is 1:40,000

N W E S

Boundary and Annexation Survey (BAS) ID: 20207000000
BAS Submission Deadline: March 1, 2021

PDF versions of the BAS maps are available at:
www.census.gov/programs-surveys/bas/geographies.html

For more information, or to request additional maps, please email geo.bas@census.gov, call 1-800-972-5651, or visit www.census.gov/programs-surveys/bas.html.

United States Census Bureau

GOVERNMENTAL UNIT REFERENCE MAP (2020): Dillingham Census Area, AK

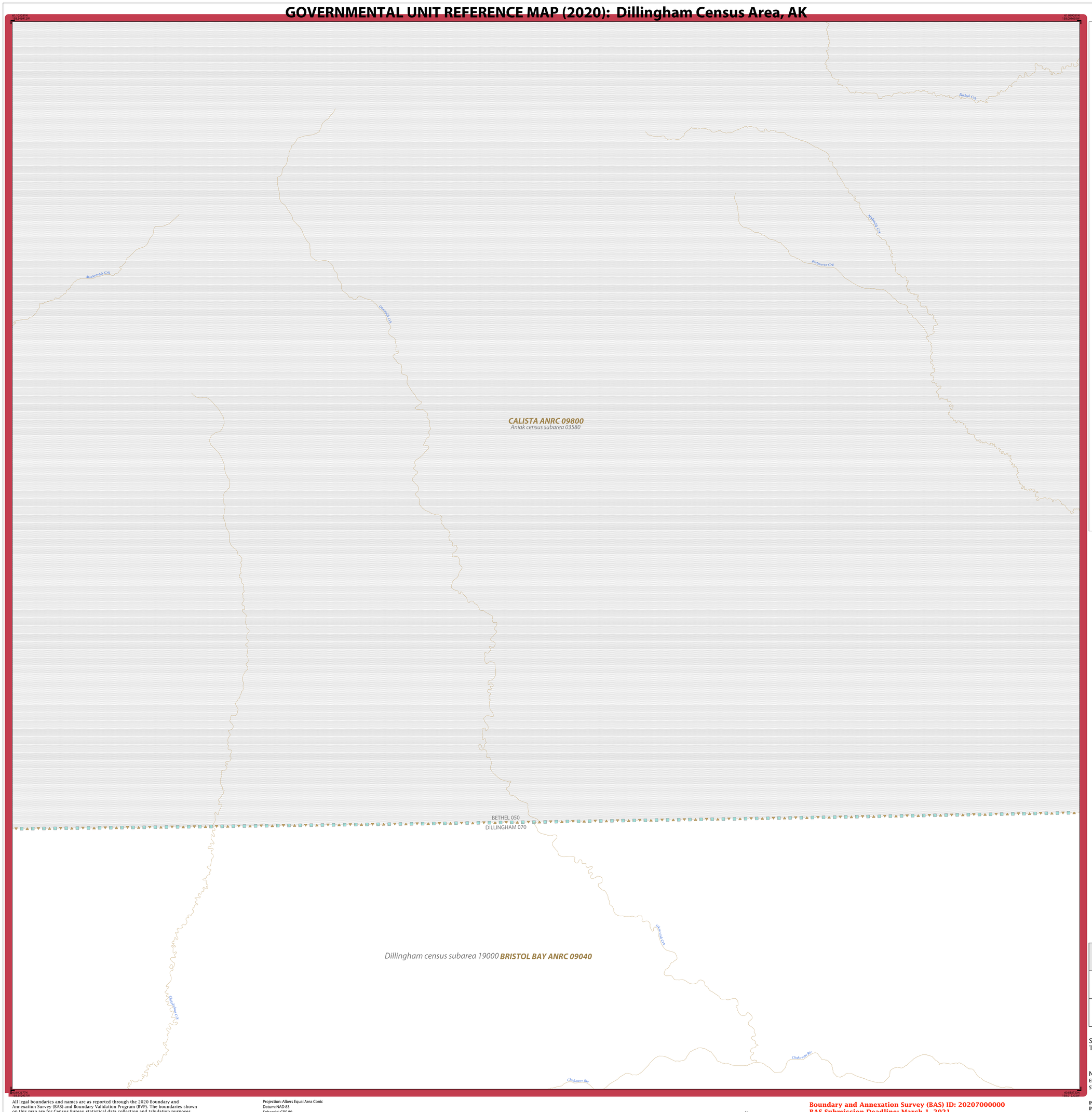

LEGEND

SYMBOL DESCRIPTION	SYMBOL	LABEL STYLE
Federal American Indian Reservation		L'ANSE RESERVATION (TA 1880)
Off-Reservation Trust Land		T1880
American Indian Tribal Subdivision		SHONTO (620)
Alaska Native Regional Corporation (ANRC)		*NANA ANRC 52120*
State (or statistically equivalent entity)		NEW YORK 36
County (or statistically equivalent entity)		ERIE 029
Minor Civil Division (MCD)[1]		Lee town 41460
Census County Division (CCD)[2]		*Jemez CCD 91650*
Consolidated City		MILFORD 47500
Incorporated Place[3]		Davis 18100
Census Designated Place (CDP)[2]		*Cochiti 16560*

DESCRIPTION	SYMBOL
Interstate	5
U.S. Highway	2
State Highway	4
Other Road	Marsh Ln
Cul-de-sac	
Circle	
Geographic Offset or Corridor	
4WD Trail, Stairway, Alley, Walkway, or Ferry	
Railroad	Southern RR
Pipeline or Power Line	
Ridge or Fence	
Property Line or Nonvisible Boundary	
Perennial Stream	Tumbling Cr
Intermittent Stream	Piney Cr
Mountain Peak or Hill	Mt. Baker

DESCRIPTION	SYMBOL
Water Body	Pleasant Lake
Swamp or Marsh	Okefenokee Swamp
Glacier	Bering Glacier
Airport, Airfield, or Helicopter Landing Pad	Donald Airport
College or University	Coll/Univ
Military	Fort Belvoir
Prison or Juvenile Detention Center	P/JDC
Cemetery	Powell Cmtry
Golf Course	Pinehurst GlfCrs
National Park or Forest	Yosemite NP
Other Park	St Francis Park
Outside Subject Area	
Inset Area	A1

Where state, county, and/or MCD/CCD boundaries coincide, the map shows the boundary symbol for only the highest-ranking of these boundaries. Where American Indian reservation and American Indian tribal subdivision boundaries coincide, the map shows only the American Indian reservation boundaries.

Entity names are followed by either their FIPS code or census code; parentheses indicate a census code.

1 'MCD*' indicates a false MCD. These are for Census Bureau use only.

2 The CCD and CDP boundaries represent statistical entities only and are not updated through the BAS.

3 Incorporated place name color corresponds to the incorporated place fill color.

Due to space limitations, some road names, along with other feature and geography names on the map, may not be shown.

The Census Bureau stores primary and alternate road names, but only primary road names are used to label the roads on these maps.

Key to Adjacent Sheets

1	2	3
8	9	10

Sheet Location within Entity

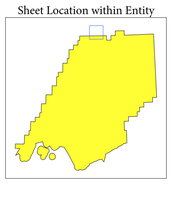

Sheet 2 of 82 PARENT sheets
Total Sheets: 83 (Index 1; Parent 82; Inset 0)

NAME: Dillingham Census Area (070)
ENTITY TYPE: County or statistically equivalent entity
ST: Alaska (02)

INDEX OR PARENT SHEET #: 002
INSET SHEET #: 000000

2020 COUNTY REF MAP (PARENT)

5340202070000000002000000

All legal boundaries and names are as reported through the 2020 Boundary and Annexation Survey (BAS) and Boundary Validation Program (BVP). The boundaries shown on this map are for Census Bureau statistical data collection and tabulation purposes only; their depiction and designation for statistical purposes does not constitute a determination of jurisdictional authority or rights of ownership or entitlement.

Data Source: U.S. Census Bureau's MAF/TIGER database (TAB20), November 2020
Created by Geography Division: December 08, 2020

U.S. DEPARTMENT OF COMMERCE U.S. Census Bureau

Projection: Albers Equal Area Conic
Datum: NAD 83
Spheroid: GRS 80
1st Standard Parallel: 54 33 10
2nd Standard Parallel: 68 03 30
Central Meridian: -159 16 47
Latitude of Projection's Origin: 51 10 35
False Easting: 0
False Northing: 0

0 1 2 3 4 5 Kilometers
0 0.8 1.6 2.4 3.2 4 Miles
The plotted map scale is 1:40,000

N W E S

Boundary and Annexation Survey (BAS) ID: 20207000000
BAS Submission Deadline: March 1, 2021

PDF versions of the BAS maps are available at:
www.census.gov/programs-surveys/bas/geographies.html

For more information, or to request additional maps, please email geo.bas@census.gov, call 1-800-972-5651, or visit www.census.gov/programs-surveys/bas.html.

United States Census Bureau

GOVERNMENTAL UNIT REFERENCE MAP (2020): Dillingham Census Area, AK

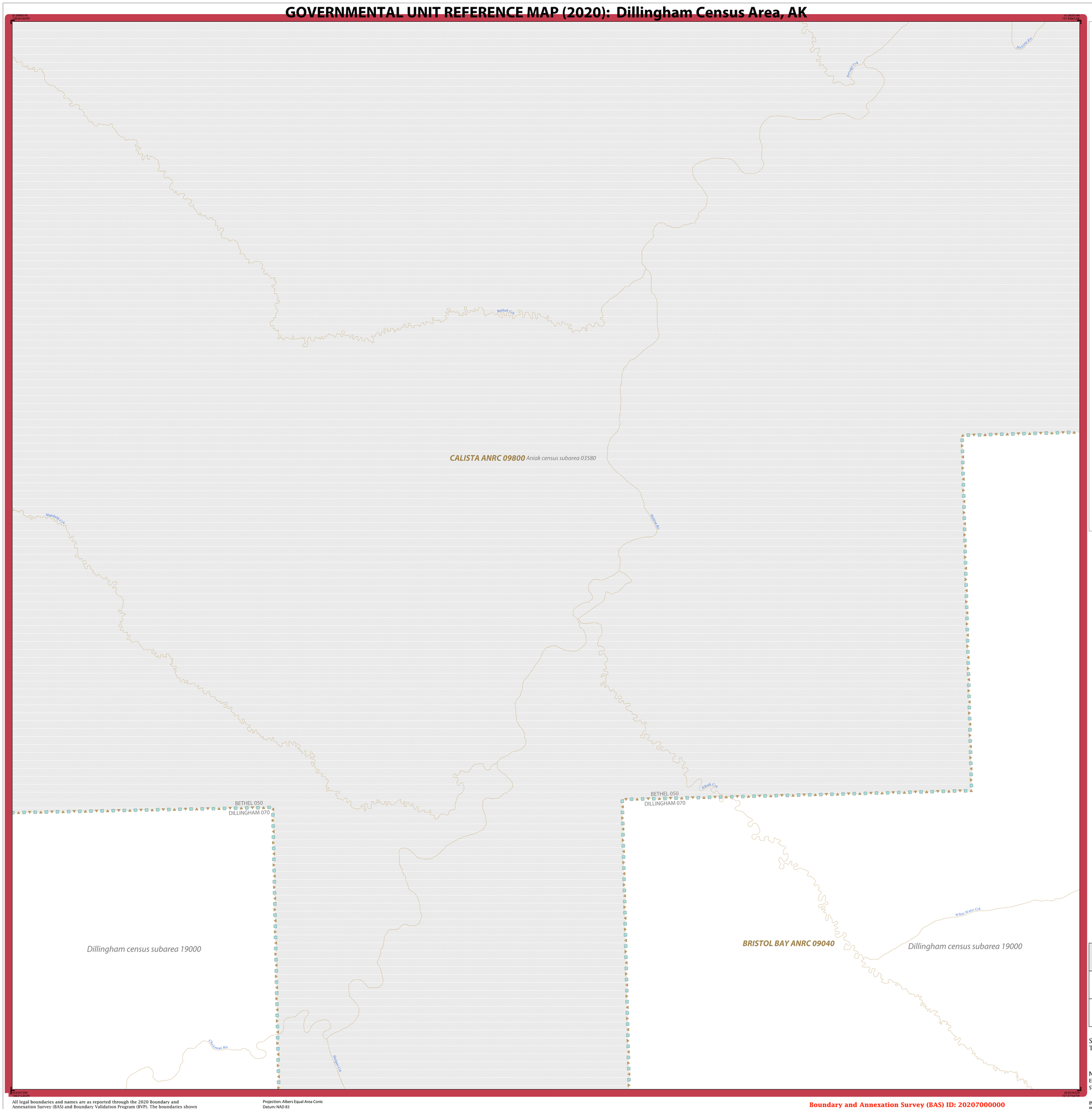

LEGEND

SYMBOL DESCRIPTION	SYMBOL	LABEL STYLE
Federal American Indian Reservation		L'ANSE RESERVATION (TA 1880)
Off-Reservation Trust Land		T1880
American Indian Tribal Subdivision		SHONTO (620)
Alaska Native Regional Corporation (ANRC)		NANA ANRC 52120
State (or statistically equivalent entity)		NEW YORK 36
County (or statistically equivalent entity)		ERIE 029
Minor Civil Division (MCD)[1]		Lee town 41460
Census County Division (CCD)[2]		Jemez CCD 91650
Consolidated City		MILFORD 47500
Incorporated Place[3]		Davis 18100
Census Designated Place (CDP)[2]		Cochiti 16560

DESCRIPTION	SYMBOL	DESCRIPTION	SYMBOL
Interstate	5	Water Body	Pleasant Lake
U.S. Highway	2	Swamp or Marsh	Okefenokee Swamp
State Highway	4	Glacier	Bering Glacier
Other Road	Marsh Ln	Airport, Airfield, or Helicopter Landing Pad	Dönärd Airport
Cul-de-sac		College or University	Coll/Univ
Circle		Military	Fort Belvoir
Geographic Offset or Corridor		Prison or Juvenile Detention Center	P/JDC
4WD Trail, Stairway, Alley, Walkway, or Ferry		Cemetery	Powell Cmtry
Railroad	Southern RR	Golf Course	Pinehurst GlfCrs
Pipeline or Power Line		National Park or Forest	Yosemite NP
Ridge or Fence		Other Park	St Francis Park
Property Line or Nonvisible Boundary		Outside Subject Area	
Perennial Stream	Tumbling Cr	Inset Area	A1
Intermittent Stream	Piney Cr		
Mountain Peak or Hill	Mt. Baker		

Where state, county, and/or MCD/CCD boundaries coincide, the map shows the boundary symbol for only the highest-ranking of these boundaries. Where American Indian reservation and American Indian tribal subdivision boundaries coincide, the map shows only the American Indian reservation boundaries.

Entity names are followed by either their FIPS code or census code; parentheses indicate a census code.

1 'MCD" indicates a false MCD. These are for Census Bureau use only.

2 The CCD and CDP boundaries represent statistical entities only and are not updated through the BAS.

3 Incorporated place name color corresponds to the incorporated place fill color.

Due to space limitations, some road names, along with other feature and geography names on the map, may not be shown.

The Census Bureau stores primary and alternate road names, but only primary road names are used to label the roads on these maps.

Key to Adjacent Sheets

2	3	4
9	10	11

Sheet Location within Entity

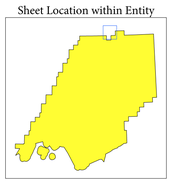

Sheet 3 of 82 PARENT sheets
Total Sheets: 83 (Index 1; Parent 82; Inset 0)

NAME: Dillingham Census Area (070)
ENTITY TYPE: County or statistically equivalent entity
ST: Alaska (02)

INDEX OR PARENT SHEET #: 003
INSET SHEET #: 000000

2020 COUNTY REF MAP (PARENT)

5340202070000000003000000

All legal boundaries and names are as reported through the 2020 Boundary and Annexation Survey (BAS) and Boundary Validation Program (BVP). The boundaries shown on this map are for Census Bureau statistical data collection and tabulation purposes only; their depiction and designation for statistical purposes does not constitute a determination of jurisdictional authority or rights of ownership or entitlement.

Data Source: U.S. Census Bureau's MAF/TIGER database (TAB20), November 2020
Created by Geography Division: December 08, 2020

U.S. DEPARTMENT OF COMMERCE U.S. Census Bureau

Projection: Albers Equal Area Conic
Datum: NAD 83
Spheroid: GRS 80
1st Standard Parallel: 54 33 10
2nd Standard Parallel: 68 03 30
Central Meridian: -159 16 47
Latitude of Projection's Origin: 51 10 35
False Easting: 0
False Northing: 0

0 1 2 3 4 5 Kilometers
0 0.8 1.6 2.4 3.2 4 Miles
The plotted map scale is 1:40,000

N W E S

Boundary and Annexation Survey (BAS) ID: 20207000000
BAS Submission Deadline: March 1, 2021

PDF versions of the BAS maps are available at:
www.census.gov/programs-surveys/bas/geographies.html

For more information, or to request additional maps, please email geo.bas@census.gov, call 1-800-972-5651, or visit www.census.gov/programs-surveys/bas.html.

United States Census Bureau

GOVERNMENTAL UNIT REFERENCE MAP (2020): Dillingham Census Area, AK

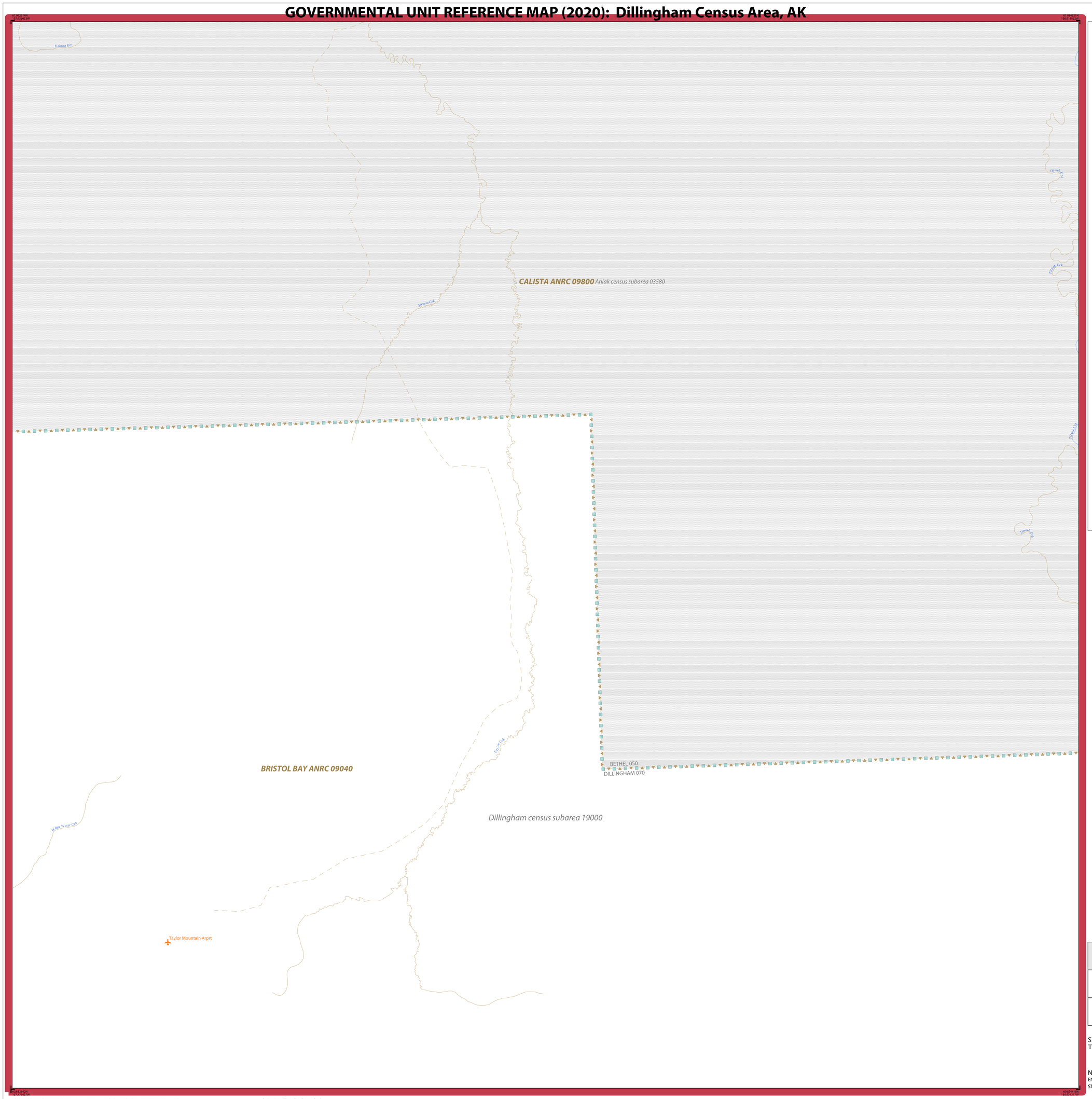

LEGEND

SYMBOL DESCRIPTION	SYMBOL	LABEL STYLE
Federal American Indian Reservation		L'ANSE RESERVATION (TA 1880)
Off-Reservation Trust Land		T1880
American Indian Tribal Subdivision		SHONTO (620)
Alaska Native Regional Corporation (ANRC)		*NANA ANRC 52120*
State (or statistically equivalent entity)		NEW YORK 36
County (or statistically equivalent entity)		ERIE 029
Minor Civil Division (MCD)[1]		Lee town 41460
Census County Division (CCD)[2]		*Jemez CCD 91650*
Consolidated City		MILFORD 47500
Incorporated Place[3]		Davis 18100
Census Designated Place (CDP)[2]		*Cochiti 16560*

DESCRIPTION	SYMBOL
Interstate	5
U.S. Highway	2
State Highway	4
Other Road	Marsh Ln
Cul-de-sac	
Circle	
Geographic Offset or Corridor	
4WD Trail, Stairway, Alley, Walkway, or Ferry	
Railroad	Southern RR
Pipeline or Power Line	
Ridge or Fence	
Property Line or Nonvisible Boundary	
Perennial Stream	Tumbling Cr
Intermittent Stream	Piney Cr
Mountain Peak or Hill	Mt. Baker

DESCRIPTION	SYMBOL
Water Body	Pleasant Lake
Swamp or Marsh	Okefenokee Swamp
Glacier	Bering Glacier
Airport, Airfield, or Helicopter Landing Pad	Dónárd Airfield
College or University	Coll/Univ
Military	Fort Belvoir
Prison or Juvenile Detention Center	P/JDC
Cemetery	Powell Cmtry
Golf Course	Pinehurst GlfCrs
National Park or Forest	Yosemite NP
Other Park	St Francis Park
Outside Subject Area	
Inset Area	A1

Where state, county, and/or MCD/CCD boundaries coincide, the map shows the boundary symbol for only the highest-ranking of these boundaries. Where American Indian reservation and American Indian tribal subdivision boundaries coincide, the map shows only the American Indian reservation boundaries.

Entity names are followed by either their FIPS code or census code; parentheses indicate a census code.

1 "MCD" indicates a false MCD. These are for Census Bureau use only.

2 The CCD and CDP boundaries represent statistical entities only and are not updated through the BAS.

3 Incorporated place name color corresponds to the incorporated place fill color.

Due to space limitations, some road names, along with other feature and geography names on the map, may not be shown.

The Census Bureau stores primary and alternate road names, but only primary road names are used to label the roads on these maps.

Key to Adjacent Sheets

3	4	5
10	11	12

Sheet Location within Entity

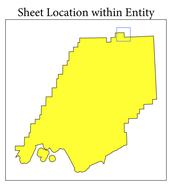

Sheet 4 of 82 PARENT sheets
Total Sheets: 83 (Index 1; Parent 82; Inset 0)

NAME: Dillingham Census Area (070)
ENTITY TYPE: County or statistically equivalent entity
ST: Alaska (02)

INDEX OR PARENT SHEET #: 004
INSET SHEET #: 000000

2020 COUNTY REF MAP (PARENT)

5340202070000000004000000

All legal boundaries and names are as reported through the 2020 Boundary and Annexation Survey (BAS) and Boundary Validation Program (BVP). The boundaries shown on this map are for Census Bureau statistical data collection and tabulation purposes only; their depiction and designation for statistical purposes does not constitute a determination of jurisdictional authority or rights of ownership or entitlement.

Data Source: U.S. Census Bureau's MAF/TIGER database (TAB20), November 2020
Created by Geography Division: December 08, 2020

U.S. DEPARTMENT OF COMMERCE U.S. Census Bureau

Projection: Albers Equal Area Conic
Datum: NAD 83
Spheroid: GRS 80
1st Standard Parallel: 54 33 10
2nd Standard Parallel: 68 03 30
Central Meridian: -159 16 47
Latitude of Projection's Origin: 51 10 35
False Easting: 0
False Northing: 0

0 1 2 3 4 5 Kilometers
0 0.8 1.6 2.4 3.2 4 Miles
The plotted map scale is 1:40,000

N W E S

Boundary and Annexation Survey (BAS) ID: 20207000000
BAS Submission Deadline: March 1, 2021

PDF versions of the BAS maps are available at:
www.census.gov/programs-surveys/bas/geographies.html

For more information, or to request additional maps, please email geo.bas@census.gov, call 1-800-972-5651, or visit www.census.gov/programs-surveys/bas.html.

GOVERNMENTAL UNIT REFERENCE MAP (2020): Dillingham Census Area, AK

LEGEND

SYMBOL DESCRIPTION	SYMBOL	LABEL STYLE
Federal American Indian Reservation		L'ANSE RESERVATION (TA 1880)
Off-Reservation Trust Land		T1880
American Indian Tribal Subdivision		SHONTO (620)
Alaska Native Regional Corporation (ANRC)		NANA ANRC 52120
State (or statistically equivalent entity)		NEW YORK 36
County (or statistically equivalent entity)		ERIE 029
Minor Civil Division (MCD)[1]		Lee town 41460
Census County Division (CCD)[2]		Jemez CCD 91650
Consolidated City		MILFORD 47500
Incorporated Place[3]		Davis 18100
Census Designated Place (CDP)[2]		Cochiti 16560

DESCRIPTION	SYMBOL
Interstate	5
U.S. Highway	2
State Highway	4
Other Road	Marsh Ln
Cul-de-sac	
Circle	
Geographic Offset or Corridor	
4WD Trail, Stairway, Alley, Walkway, or Ferry	
Railroad	Southern RR
Pipeline or Power Line	
Ridge or Fence	
Property Line or Nonvisible Boundary	
Perennial Stream	Tumbling Cr
Intermittent Stream	Piney Cr
Mountain Peak or Hill	Mt. Baker

DESCRIPTION	SYMBOL
Water Body	Pleasant Lake
Swamp or Marsh	Okefenokee Swamp
Glacier	Bering Glacier
Airport, Airfield, or Helicopter Landing Pad	Dónárd Airport
College or University	Coll/Univ
Military	Fort Belvoir
Prison or Juvenile Detention Center	P/JDC
Cemetery	Powell Cmtry
Golf Course	Pinehurst GlfCrs
National Park or Forest	Yosemite NP
Other Park	St Francis Park
Outside Subject Area	
Inset Area	A1

Where state, county, and/or MCD/CCD boundaries coincide, the map shows the boundary symbol for only the highest-ranking of these boundaries. Where American Indian reservation and American Indian tribal subdivision boundaries coincide, the map shows only the American Indian reservation boundaries.

Entity names are followed by either their FIPS code or census code; parentheses indicate a census code.

1 'MCD*' indicates a false MCD. These are for Census Bureau use only.

2 The CCD and CDP boundaries represent statistical entities only and are not updated through the BAS.

3 Incorporated place name color corresponds to the incorporated place fill color.

Due to space limitations, some road names, along with other feature and geography names on the map, may not be shown.

The Census Bureau stores primary and alternate road names, but only primary road names are used to label the roads on these maps.

Key to Adjacent Sheets

4	5	6
11	12	13

Sheet Location within Entity

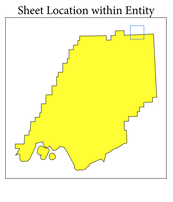

Sheet 5 of 82 PARENT sheets
Total Sheets: 83 (Index 1; Parent 82; Inset 0)

NAME: Dillingham Census Area (070)
ENTITY TYPE: County or statistically equivalent entity
ST: Alaska (02)

INDEX OR PARENT SHEET #: 005
INSET SHEET #: 000000

2020 COUNTY REF-MAP (PARENT)

5340202070000000005000000

All legal boundaries and names are as reported through the 2020 Boundary and Annexation Survey (BAS) and Boundary Validation Program (BVP). The boundaries shown on this map are for Census Bureau statistical data collection and tabulation purposes only; their depiction and designation for statistical purposes does not constitute a determination of jurisdictional authority or rights of ownership or entitlement.

Data Source: U.S. Census Bureau's MAF/TIGER database (TAB20), November 2020
Created by Geography Division: December 08, 2020

U.S. DEPARTMENT OF COMMERCE U.S. Census Bureau

Projection: Albers Equal Area Conic
Datum: NAD 83
Spheroid: GRS 80
1st Standard Parallel: 54 33 10
2nd Standard Parallel: 68 03 30
Central Meridian: -159 16 47
Latitude of Projection's Origin: 51 10 35
False Easting: 0
False Northing: 0

0 1 2 3 4 5 Kilometers
0 0.8 1.6 2.4 3.2 4 Miles
The plotted map scale is 1:40,000

N W E S

Boundary and Annexation Survey (BAS) ID: 20207000000
BAS Submission Deadline: March 1, 2021

PDF versions of the BAS maps are available at:
www.census.gov/programs-surveys/bas/geographies.html

For more information, or to request additional maps, please email geo.bas@census.gov, call 1-800-972-5651, or visit www.census.gov/programs-surveys/bas.html.

United States Census Bureau

GOVERNMENTAL UNIT REFERENCE MAP (2020): Dillingham Census Area, AK

LEGEND

SYMBOL DESCRIPTION	SYMBOL	LABEL STYLE
Federal American Indian Reservation		L'ANSE RESERVATION (TA 1880)
Off-Reservation Trust Land		T1880
American Indian Tribal Subdivision		SHONTO (620)
Alaska Native Regional Corporation (ANRC)		*NANA ANRC 52120*
State (or statistically equivalent entity)		NEW YORK 36
County (or statistically equivalent entity)		ERIE 029
Minor Civil Division (MCD)[1]		Lee town 41460
Census County Division (CCD)[2]		*Jemez CCD 91650*
Consolidated City		MILFORD 47500
Incorporated Place[3]		Davis 18100
Census Designated Place (CDP)[2]		*Cochiti 16560*

DESCRIPTION	SYMBOL
Interstate	5
U.S. Highway	2
State Highway	4
Other Road	Marsh Ln
Cul-de-sac	
Circle	
Geographic Offset or Corridor	
4WD Trail, Stairway, Alley, Walkway, or Ferry	
Railroad	Southern RR
Pipeline or Power Line	
Ridge or Fence	
Property Line or Nonvisible Boundary	
Perennial Stream	Tumbling Cr
Intermittent Stream	Piney Cr
Mountain Peak or Hill	Mt. Baker

DESCRIPTION	SYMBOL
Water Body	Pleasant Lake
Swamp or Marsh	Okefenokee Swamp
Glacier	Bering Glacier
Airport, Airfield, or Helicopter Landing Pad	Dönärd Airfield
College or University	Coll/Univ
Military	Fort Belvoir
Prison or Juvenile Detention Center	P/JDC
Cemetery	Powell Cmtry
Golf Course	Pinehurst GlfCrs
National Park or Forest	Yosemite NP
Other Park	St Francis Park
Outside Subject Area	
Inset Area	A1

Where state, county, and/or MCD/CCD boundaries coincide, the map shows the boundary symbol for only the highest-ranking of these boundaries. Where American Indian reservation and American Indian tribal subdivision boundaries coincide, the map shows only the American Indian reservation boundaries.

Entity names are followed by either their FIPS code or census code; parentheses indicate a census code.

1 'MCD" indicates a false MCD. These are for Census Bureau use only.

2 The CCD and CDP boundaries represent statistical entities only and are not updated through the BAS.

3 Incorporated place name color corresponds to the incorporated place fill color.

Due to space limitations, some road names, along with other feature and geography names on the map, may not be shown.

The Census Bureau stores primary and alternate road names, but only primary road names are used to label the roads on these maps.

Key to Adjacent Sheets

5	6	
12	13	

Sheet Location within Entity

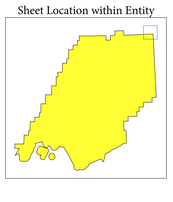

Sheet 6 of 82 PARENT sheets
Total Sheets: 83 (Index 1; Parent 82; Inset 0)

NAME: Dillingham Census Area (070)
ENTITY TYPE: County or statistically equivalent entity
ST: Alaska (02)

INDEX OR PARENT SHEET #: 006
INSET SHEET #: 000000

2020 COUNTY REF MAP (PARENT)

5340202070000000006000000

All legal boundaries and names are as reported through the 2020 Boundary and Annexation Survey (BAS) and Boundary Validation Program (BVP). The boundaries shown on this map are for Census Bureau statistical data collection and tabulation purposes only; their depiction and designation for statistical purposes does not constitute a determination of jurisdictional authority or rights of ownership or entitlement.

Data Source: U.S. Census Bureau's MAF/TIGER database (TAB20), November 2020
Created by Geography Division: December 08, 2020

U.S. DEPARTMENT OF COMMERCE U.S. Census Bureau

Projection: Albers Equal Area Conic
Datum: NAD 83
Spheroid: GRS 80
1st Standard Parallel: 54 33 10
2nd Standard Parallel: 68 03 30
Central Meridian: -159 16 47
Latitude of Projection's Origin: 51 10 35
False Easting: 0
False Northing: 0

0 1 2 3 4 5 Kilometers
0 0.8 1.6 2.4 3.2 4 Miles
The plotted map scale is 1:40,000

N W E S

Boundary and Annexation Survey (BAS) ID: 20207000000
BAS Submission Deadline: March 1, 2021

PDF versions of the BAS maps are available at:
www.census.gov/programs-surveys/bas/geographies.html

For more information, or to request additional maps, please email geo.bas@census.gov, call 1-800-972-5651, or visit www.census.gov/programs-surveys/bas.html.

United States Census Bureau

GOVERNMENTAL UNIT REFERENCE MAP (2020): Dillingham Census Area, AK

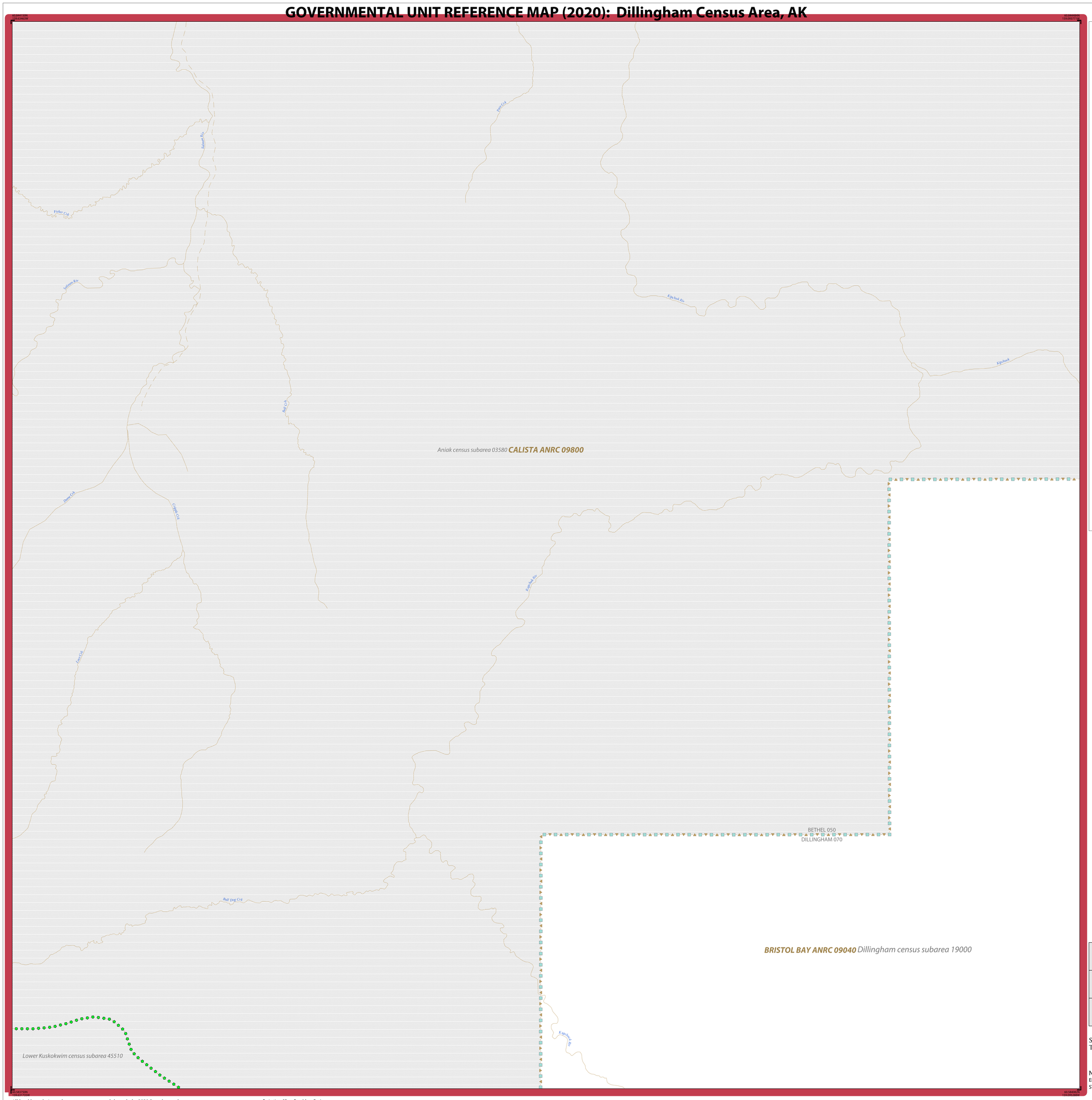

LEGEND

SYMBOL DESCRIPTION	SYMBOL	LABEL STYLE
Federal American Indian Reservation		L'ANSE RESERVATION (TA 1880)
Off-Reservation Trust Land		T1880
American Indian Tribal Subdivision		SHONTO (620)
Alaska Native Regional Corporation (ANRC)		NANA ANRC 52120
State (or statistically equivalent entity)		NEW YORK 36
County (or statistically equivalent entity)		ERIE 029
Minor Civil Division (MCD)[1]		Lee town 41460
Census County Division (CCD)[2]		Jemez CCD 91650
Consolidated City		MILFORD 47500
Incorporated Place[3]		Davis 18100
Census Designated Place (CDP)[2]		Cochiti 16560

DESCRIPTION	SYMBOL	DESCRIPTION	SYMBOL
Interstate	5	Water Body	Pleasant Lake
U.S. Highway	2	Swamp or Marsh	Okefenokee Swamp
State Highway	4	Glacier	Bering Glacier
Other Road	Marsh Ln	Airport, Airfield, or Helicopter Landing Pad	Donald Airport
Cul-de-sac		College or University	Coll/Univ
Circle		Military	Fort Belvoir
Geographic Offset or Corridor		Prison or Juvenile Detention Center	P/JDC
4WD Trail, Stairway, Alley, Walkway, or Ferry		Cemetery	Powell Cmtry
Railroad	Southern RR	Golf Course	Pinehurst Gl/Crs
Pipeline or Power Line		National Park or Forest	Yosemite NP
Ridge or Fence		Other Park	St Francis Park
Property Line or Nonvisible Boundary		Outside Subject Area	
Perennial Stream	Tumbling Cr	Inset Area	A1
Intermittent Stream	Piney Cr		
Mountain Peak or Hill	Mt. Baker		

Where state, county, and/or MCD/CCD boundaries coincide, the map shows the boundary symbol for only the highest-ranking of these boundaries. Where American Indian reservation and American Indian tribal subdivision boundaries coincide, the map shows only the American Indian reservation boundaries.

Entity names are followed by either their FIPS code or census code; parentheses indicate a census code.

1 'MCD*' indicates a false MCD. These are for Census Bureau use only.

2 The CCD and CDP boundaries represent statistical entities only and are not updated through the BAS.

3 Incorporated place name color corresponds to the incorporated place fill color.

Due to space limitations, some road names, along with other feature and geography names on the map, may not be shown.

The Census Bureau stores primary and alternate road names, but only primary road names are used to label the roads on these maps.

Key to Adjacent Sheets

		1
	7	8
	14	15

Sheet Location within Entity

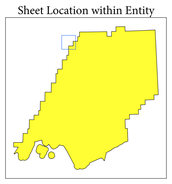

Sheet 7 of 82 PARENT sheets
Total Sheets: 83 (Index 1; Parent 82; Inset 0)

NAME: Dillingham Census Area (070)
ENTITY TYPE: County or statistically equivalent entity
ST: Alaska (02)

INDEX OR PARENT SHEET #: 007
INSET SHEET #: 000000

2020 COUNTY REF MAP (PARENT)

5340202070000000007000000

All legal boundaries and names are as reported through the 2020 Boundary and Annexation Survey (BAS) and Boundary Validation Program (BVP). The boundaries shown on this map are for Census Bureau statistical data collection and tabulation purposes only; their depiction and designation for statistical purposes does not constitute a determination of jurisdictional authority or rights of ownership or entitlement.

Data Source: U.S. Census Bureau's MAF/TIGER database (TAB20), November 2020
Created by Geography Division: December 08, 2020

U.S. DEPARTMENT OF COMMERCE U.S. Census Bureau

Projection: Albers Equal Area Conic
Datum: NAD 83
Spheroid: GRS 80
1st Standard Parallel: 54 33 10
2nd Standard Parallel: 68 03 30
Central Meridian: -159 16 47
Latitude of Projection's Origin: 51 10 35
False Easting: 0
False Northing: 0

0 1 2 3 4 5 Kilometers
0 0.8 1.6 2.4 3.2 4 Miles
The plotted map scale is 1:40,000

N W E S

Boundary and Annexation Survey (BAS) ID: 20207000000
BAS Submission Deadline: March 1, 2021

PDF versions of the BAS maps are available at:
www.census.gov/programs-surveys/bas/geographies.html

For more information, or to request additional maps, please email geo.bas@census.gov, call 1-800-972-5651, or visit www.census.gov/programs-surveys/bas.html.

United States Census Bureau

GOVERNMENTAL UNIT REFERENCE MAP (2020): Dillingham Census Area, AK

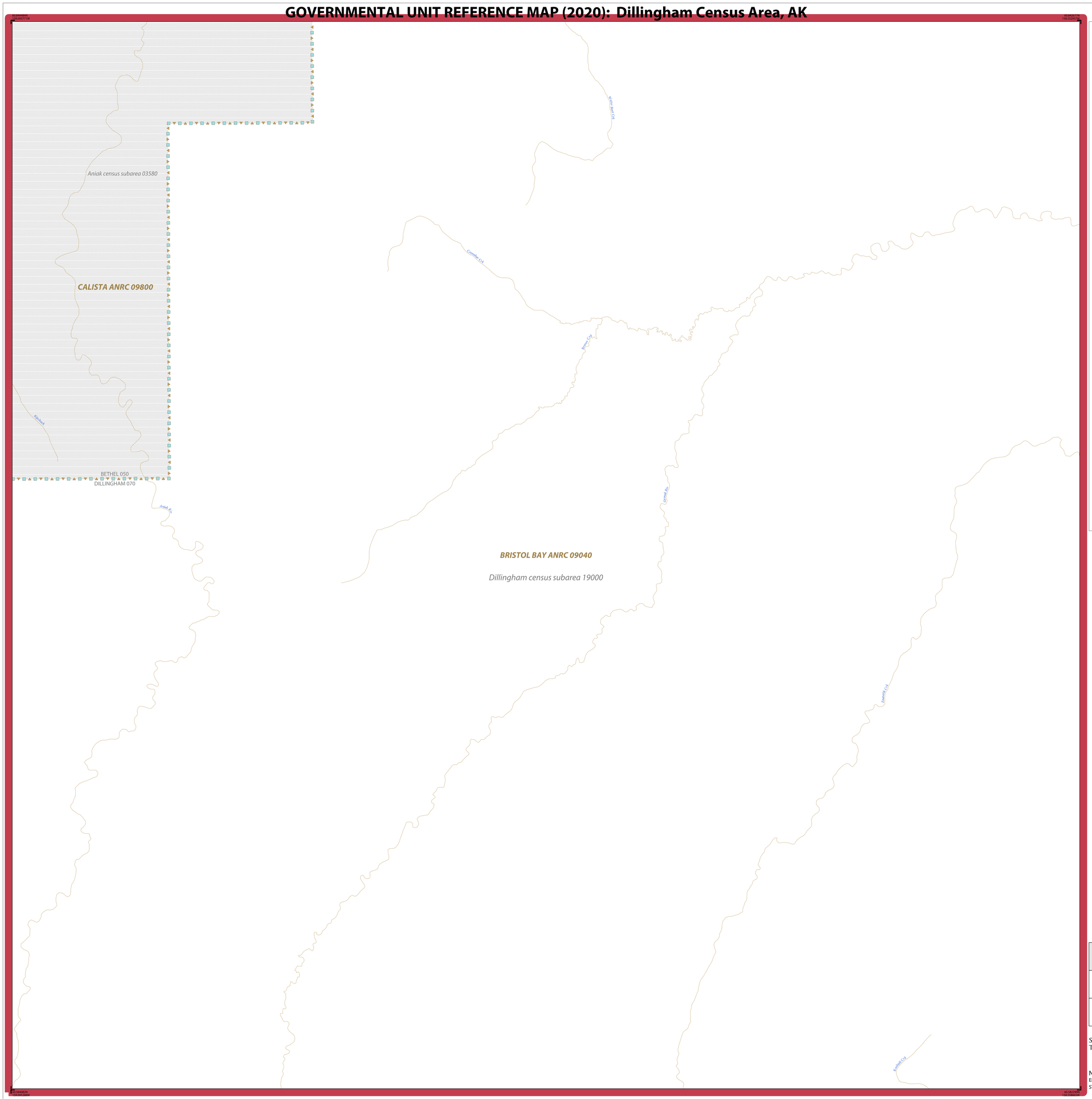

LEGEND

SYMBOL DESCRIPTION	SYMBOL	LABEL STYLE
Federal American Indian Reservation		L'ANSE RESERVATION (TA 1880)
Off-Reservation Trust Land		T1880
American Indian Tribal Subdivision		SHONTO (620)
Alaska Native Regional Corporation (ANRC)		*NANA ANRC 52120*
State (or statistically equivalent entity)		NEW YORK 36
County (or statistically equivalent entity)		ERIE 029
Minor Civil Division (MCD)[1]		Lee town 41460
Census County Division (CCD)[2]		*Jemez CCD 91650*
Consolidated City		MILFORD 47500
Incorporated Place[3]		Davis 18100
Census Designated Place (CDP)[2]		*Cochiti 16560*

DESCRIPTION	SYMBOL
Interstate	5
U.S. Highway	2
State Highway	4
Other Road	Marsh Ln
Cul-de-sac	
Circle	
Geographic Offset or Corridor	
4WD Trail, Stairway, Alley, Walkway, or Ferry	
Railroad	Southern RR
Pipeline or Power Line	
Ridge or Fence	
Property Line or Nonvisible Boundary	
Perennial Stream	Tumbling Cr
Intermittent Stream	Piney Cr
Mountain Peak or Hill	Mt. Baker

DESCRIPTION	SYMBOL
Water Body	Pleasant Lake
Swamp or Marsh	Okefenokee Swamp
Glacier	Bering Glacier
Airport, Airfield, or Helicopter Landing Pad	Donald Airport
College or University	Coll/Univ
Military	Fort Belvoir
Prison or Juvenile Detention Center	P/JDC
Cemetery	Powell Cmtry
Golf Course	Pinehurst GlfCrs
National Park or Forest	Yosemite NP
Other Park	St Francis Park
Outside Subject Area	
Inset Area	A1

Where state, county, and/or MCD/CCD boundaries coincide, the map shows the boundary symbol for only the highest-ranking of these boundaries. Where American Indian reservation and American Indian tribal subdivision boundaries coincide, the map shows only the American Indian reservation boundaries.

Entity names are followed by either their FIPS code or census code; parentheses indicate a census code.

1 'MCD*' indicates a false MCD. These are for Census Bureau use only.

2 The CCD and CDP boundaries represent statistical entities only and are not updated through the BAS.

3 Incorporated place name color corresponds to the incorporated place fill color.

Due to space limitations, some road names, along with other feature and geography names on the map, may not be shown.

The Census Bureau stores primary and alternate road names, but only primary road names are used to label the roads on these maps.

Key to Adjacent Sheets

	1	2
7	8	9
14	15	16

Sheet Location within Entity

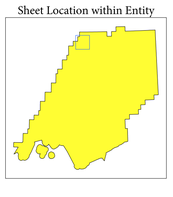

Sheet 8 of 82 PARENT sheets
Total Sheets: 83 (Index 1; Parent 82; Inset 0)

NAME: Dillingham Census Area (070)
ENTITY TYPE: County or statistically equivalent entity
ST: Alaska (02)

INDEX OR PARENT SHEET #: 008
INSET SHEET #: 000000

2020 COUNTY REF MAP (PARENT)

5340202070000000008000000

All legal boundaries and names are as reported through the 2020 Boundary and Annexation Survey (BAS) and Boundary Validation Program (BVP). The boundaries shown on this map are for Census Bureau statistical data collection and tabulation purposes only; their depiction and designation for statistical purposes does not constitute a determination of jurisdictional authority or rights of ownership or entitlement.

Data Source: U.S. Census Bureau's MAF/TIGER database (TAB20), November 2020
Created by Geography Division: December 08, 2020

U.S. DEPARTMENT OF COMMERCE U.S. Census Bureau

Projection: Albers Equal Area Conic
Datum: NAD 83
Spheroid: GRS 80
1st Standard Parallel: 54 33 10
2nd Standard Parallel: 68 03 30
Central Meridian: -159 16 47
Latitude of Projection's Origin: 51 10 35
False Easting: 0
False Northing: 0

0 1 2 3 4 5 Kilometers
0 0.8 1.6 2.4 3.2 4 Miles
The plotted map scale is 1:40,000

N W E S

Boundary and Annexation Survey (BAS) ID: 20207000000
BAS Submission Deadline: March 1, 2021

PDF versions of the BAS maps are available at:
www.census.gov/programs-surveys/bas/geographies.html

For more information, or to request additional maps, please email geo.bas@census.gov, call 1-800-972-5651, or visit www.census.gov/programs-surveys/bas.html.

GOVERNMENTAL UNIT REFERENCE MAP (2020): Dillingham Census Area, AK

60.8307°N
154.5293°W

60.8307°N
158.0229°W

Chukchuwan Riv

Chukchuwan Riv

Gemuk Riv

Chukchuwan Cut

Yo Lake

Kuskokwim Riv

BRISTOL BAY ANRC 09040 *Dillingham census subarea 19000*

60.5783°N
154.5293°W

60.5783°N
158.0229°W

LEGEND

SYMBOL DESCRIPTION	SYMBOL	LABEL STYLE
Federal American Indian Reservation		L'ANSE RESERVATION (TA 1880)
Off-Reservation Trust Land		T1880
American Indian Tribal Subdivision		SHONTO (620)
Alaska Native Regional Corporation (ANRC)		*NANA ANRC 52120*
State (or statistically equivalent entity)		NEW YORK 36
County (or statistically equivalent entity)		ERIE 029
Minor Civil Division (MCD)[1]		Lee town 41460
Census County Division (CCD)[2]		*Jemez CCD 91650*
Consolidated City		MILFORD 47500
Incorporated Place[3]		Davis 18100
Census Designated Place (CDP)[2]		*Cochiti 16560*

DESCRIPTION	SYMBOL
Interstate	5
U.S. Highway	2
State Highway	4
Other Road	Marsh Ln
Cul-de-sac	
Circle	
Geographic Offset or Corridor	
4WD Trail, Stairway, Alley, Walkway, or Ferry	
Railroad	Southern RR
Pipeline or Power Line	
Ridge or Fence	
Property Line or Nonvisible Boundary	
Perennial Stream	Tumbling Cr
Intermittent Stream	Piney Cr
Mountain Peak or Hill	Mt. Baker

DESCRIPTION	SYMBOL
Water Body	Pleasant Lake
Swamp or Marsh	Okefenokee Swamp
Glacier	Bering Glacier
Airport, Airfield, or Helicopter Landing Pad	Donald Airport
College or University	Coll/Univ
Military	Fort Belvoir
Prison or Juvenile Detention Center	P/JDC
Cemetery	Powell Cmtry
Golf Course	Pinehurst GlfCrs
National Park or Forest	Yosemite NP
Other Park	St Francis Park
Outside Subject Area	
Inset Area	A1

Where state, county, and/or MCD/CCD boundaries coincide, the map shows the boundary symbol for only the highest-ranking of these boundaries. Where American Indian reservation and American Indian tribal subdivision boundaries coincide, the map shows only the American Indian reservation boundaries.

Entity names are followed by either their FIPS code or census code; parentheses indicate a census code.

1 'MCD*' indicates a false MCD. These are for Census Bureau use only.

2 The CCD and CDP boundaries represent statistical entities only and are not updated through the BAS.

3 Incorporated place name color corresponds to the incorporated place fill color.

Due to space limitations, some road names, along with other feature and geography names on the map, may not be shown.

The Census Bureau stores primary and alternate road names, but only primary road names are used to label the roads on these maps.

Key to Adjacent Sheets

1	2	3
8	9	10
15	16	17

Sheet Location within Entity

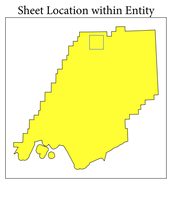

Sheet 9 of 82 PARENT sheets
Total Sheets: 83 (Index 1; Parent 82; Inset 0)

NAME: Dillingham Census Area (070)
ENTITY TYPE: County or statistically equivalent entity
ST: Alaska (02)

INDEX OR PARENT SHEET #: 009
INSET SHEET #: 000000

2020 COUNTY REF MAP (PARENT)

5340202070000000009000000

All legal boundaries and names are as reported through the 2020 Boundary and Annexation Survey (BAS) and Boundary Validation Program (BVP). The boundaries shown on this map are for Census Bureau statistical data collection and tabulation purposes only; their depiction and designation for statistical purposes does not constitute a determination of jurisdictional authority or rights of ownership or entitlement.

Data Source: U.S. Census Bureau's MAF/TIGER database (TAB20), November 2020
Created by Geography Division: December 08, 2020

U.S. DEPARTMENT OF COMMERCE U.S. Census Bureau

Projection: Albers Equal Area Conic
Datum: NAD 83
Spheroid: GRS 80
1st Standard Parallel: 54 33 10
2nd Standard Parallel: 68 03 30
Central Meridian: -159 16 47
Latitude of Projection's Origin: 51 10 35
False Easting: 0
False Northing: 0

0 1 2 3 4 5 Kilometers
0 0.8 1.6 2.4 3.2 4 Miles
The plotted map scale is 1:40,000

N W E S

Boundary and Annexation Survey (BAS) ID: 20207000000
BAS Submission Deadline: March 1, 2021

PDF versions of the BAS maps are available at:
www.census.gov/programs-surveys/bas/geographies.html

For more information, or to request additional maps, please email geo.bas@census.gov, call 1-800-972-5651, or visit www.census.gov/programs-surveys/bas.html.

United States Census Bureau

GOVERNMENTAL UNIT REFERENCE MAP (2020): Dillingham Census Area, AK

LEGEND

SYMBOL DESCRIPTION	SYMBOL	LABEL STYLE
Federal American Indian Reservation		L'ANSE RESERVATION (TA 1880)
Off-Reservation Trust Land		T1880
American Indian Tribal Subdivision		SHONTO (620)
Alaska Native Regional Corporation (ANRC)		NANA ANRC 52120
State (or statistically equivalent entity)		NEW YORK 36
County (or statistically equivalent entity)		ERIE 029
Minor Civil Division (MCD)[1]		Lee town 41460
Census County Division (CCD)[2]		Jemez CCD 91650
Consolidated City		MILFORD 47500
Incorporated Place[3]		Davis 18100
Census Designated Place (CDP)[2]		Cochiti 16560

DESCRIPTION	SYMBOL	DESCRIPTION	SYMBOL
Interstate	5	Water Body	Pleasant Lake
U.S. Highway	2	Swamp or Marsh	Okefenokee Swamp
State Highway	4	Glacier	Bering Glacier
Other Road	Marsh Ln	Airport, Airfield, or Helicopter Landing Pad	Dönärd Airfield
Cul-de-sac		College or University	Coll/Univ
Circle		Military	Fort Belvoir
Geographic Offset or Corridor		Prison or Juvenile Detention Center	P/JDC
4WD Trail, Stairway, Alley, Walkway, or Ferry		Cemetery	Powell Cmtry
Railroad	Southern RR	Golf Course	Pinehurst GlfCrs
Pipeline or Power Line		National Park or Forest	Yosemite NP
Ridge or Fence		Other Park	St Francis Park
Property Line or Nonvisible Boundary		Outside Subject Area	
Perennial Stream	Tumbling Cr	Inset Area	A1
Intermittent Stream	Piney Cr		
Mountain Peak or Hill	Mt. Baker		

Where state, county, and/or MCD/CCD boundaries coincide, the map shows the boundary symbol for only the highest-ranking of these boundaries. Where American Indian reservation and American Indian tribal subdivision boundaries coincide, the map shows only the American Indian reservation boundaries.

Entity names are followed by either their FIPS code or census code; parentheses indicate a census code.

1 'MCD*' indicates a false MCD. These are for Census Bureau use only.

2 The CCD and CDP boundaries represent statistical entities only and are not updated through the BAS.

3 Incorporated place name color corresponds to the incorporated place fill color.

Due to space limitations, some road names, along with other feature and geography names on the map, may not be shown.

The Census Bureau stores primary and alternate road names, but only primary road names are used to label the roads on these maps.

Key to Adjacent Sheets

2	3	4
9	10	11
16	17	18

Sheet Location within Entity

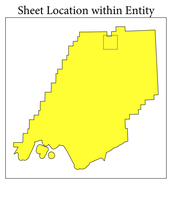

Sheet 10 of 82 PARENT sheets
Total Sheets: 83 (Index 1; Parent 82; Inset 0)

NAME: Dillingham Census Area (070)
ENTITY TYPE: County or statistically equivalent entity
ST: Alaska (02)

INDEX OR PARENT SHEET #: 010
INSET SHEET #: 000000

2020 COUNTY REF-MAP (PARENT)

5340202070000000010000000

All legal boundaries and names are as reported through the 2020 Boundary and Annexation Survey (BAS) and Boundary Validation Program (BVP). The boundaries shown on this map are for Census Bureau statistical data collection and tabulation purposes only; their depiction and designation for statistical purposes does not constitute a determination of jurisdictional authority or rights of ownership or entitlement.

Data Source: U.S. Census Bureau's MAF/TIGER database (TAB20), November 2020
Created by Geography Division: December 08, 2020

U.S. DEPARTMENT OF COMMERCE U.S. Census Bureau

Projection: Albers Equal Area Conic
Datum: NAD 83
Spheroid: GRS 80
1st Standard Parallel: 54 33 10
2nd Standard Parallel: 68 03 30
Central Meridian: -159 16 47
Latitude of Projection's Origin: 51 10 35
False Easting: 0
False Northing: 0

0 1 2 3 4 5 Kilometers
0 0.8 1.6 2.4 3.2 4 Miles
The plotted map scale is 1:40,000

N W E S

Boundary and Annexation Survey (BAS) ID: 20207000000
BAS Submission Deadline: March 1, 2021

PDF versions of the BAS maps are available at:
www.census.gov/programs-surveys/bas/geographies.html

For more information, or to request additional maps, please email geo.bas@census.gov, call 1-800-972-5651, or visit www.census.gov/programs-surveys/bas.html.

GOVERNMENTAL UNIT REFERENCE MAP (2020): Dillingham Census Area, AK

LEGEND

SYMBOL DESCRIPTION	SYMBOL	LABEL STYLE
Federal American Indian Reservation		L'ANSE RESERVATION (TA 1880)
Off-Reservation Trust Land		T1880
American Indian Tribal Subdivision		SHONTO (620)
Alaska Native Regional Corporation (ANRC)		*NANA ANRC 52120*
State (or statistically equivalent entity)		NEW YORK 36
County (or statistically equivalent entity)		ERIE 029
Minor Civil Division (MCD)[1]		Lee town 41460
Census County Division (CCD)[2]		*Jemez CCD 91650*
Consolidated City		MILFORD 47500
Incorporated Place[3]		Davis 18100
Census Designated Place (CDP)[2]		*Cochiti 16560*

DESCRIPTION	SYMBOL	DESCRIPTION	SYMBOL
Interstate	5	Water Body	Pleasant Lake
U.S. Highway	2	Swamp or Marsh	Okefenokee Swamp
State Highway	4	Glacier	Bering Glacier
Other Road	Marsh Ln	Airport, Airfield, or Helicopter Landing Pad	Donald Airport
Cul-de-sac		College or University	Coll/Univ
Circle		Military	Fort Belvoir
Geographic Offset or Corridor		Prison or Juvenile Detention Center	P/JDC
4WD Trail, Stairway, Alley, Walkway, or Ferry		Cemetery	Powell Cmtry
Railroad	Southern RR	Golf Course	Pinehurst GlfCrs
Pipeline or Power Line		National Park or Forest	Yosemite NP
Ridge or Fence		Other Park	St Francis Park
Property Line or Nonvisible Boundary		Outside Subject Area	
Perennial Stream	Tumbling Cr	Inset Area	A1
Intermittent Stream	Piney Cr		
Mountain Peak or Hill	Mt. Baker		

Where state, county, and/or MCD/CCD boundaries coincide, the map shows the boundary symbol for only the highest-ranking of these boundaries. Where American Indian reservation and American Indian tribal subdivision boundaries coincide, the map shows only the American Indian reservation boundaries.

Entity names are followed by either their FIPS code or census code; parentheses indicate a census code.

1 'MCD*' indicates a false MCD. These are for Census Bureau use only.

2 The CCD and CDP boundaries represent statistical entities only and are not updated through the BAS.

3 Incorporated place name color corresponds to the incorporated place fill color.

Due to space limitations, some road names, along with other feature and geography names on the map, may not be shown.

The Census Bureau stores primary and alternate road names, but only primary road names are used to label the roads on these maps.

Key to Adjacent Sheets

3	4	5
10	11	12
17	18	19

Sheet Location within Entity

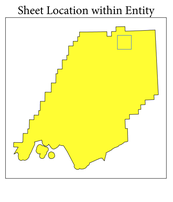

Sheet 11 of 82 PARENT sheets
Total Sheets: 83 (Index 1; Parent 82; Inset 0)

NAME: Dillingham Census Area (070)
ENTITY TYPE: County or statistically equivalent entity
ST: Alaska (02)

INDEX OR PARENT SHEET #: 011
INSET SHEET #: 000000

2020 COUNTY REF MAP (PARENT)

5340202070000001 1000000

All legal boundaries and names are as reported through the 2020 Boundary and Annexation Survey (BAS) and Boundary Validation Program (BVP). The boundaries shown on this map are for Census Bureau statistical data collection and tabulation purposes only; their depiction and designation for statistical purposes does not constitute a determination of jurisdictional authority or rights of ownership or entitlement.

Data Source: U.S. Census Bureau's MAF/TIGER database (TAB20), November 2020
Created by Geography Division: December 08, 2020

U.S. DEPARTMENT OF COMMERCE U.S. Census Bureau

Projection: Albers Equal Area Conic
Datum: NAD 83
Spheroid: GRS 80
1st Standard Parallel: 54 33 10
2nd Standard Parallel: 68 03 30
Central Meridian: -159 16 47
Latitude of Projection's Origin: 51 10 35
False Easting: 0
False Northing: 0

0 1 2 3 4 5 Kilometers
0 0.8 1.6 2.4 3.2 4 Miles
The plotted map scale is 1:40,000

N W E S

Boundary and Annexation Survey (BAS) ID: 20207000000
BAS Submission Deadline: March 1, 2021

PDF versions of the BAS maps are available at:
www.census.gov/programs-surveys/bas/geographies.html

For more information, or to request additional maps, please email geo.bas@census.gov, call 1-800-972-5651, or visit www.census.gov/programs-surveys/bas.html.

United States Census Bureau

GOVERNMENTAL UNIT REFERENCE MAP (2020): Dillingham Census Area, AK

60.8344569N
156.5013179W

60.8148929N
156.5973179W

BRISTOL BAY ANRC 09040 *Dillingham census subarea 19000*

Nelly Crk

W Nelson Crk

Nushagak Bay

Bear Cabin Crk

60.5813179N
156.9924456W

60.5581179N
156.4146456W

LEGEND

SYMBOL DESCRIPTION	SYMBOL	LABEL STYLE
Federal American Indian Reservation		L'ANSE RESERVATION (TA 1880)
Off-Reservation Trust Land		T1880
American Indian Tribal Subdivision		SHONTO (620)
Alaska Native Regional Corporation (ANRC)		*NANA ANRC 52120*
State (or statistically equivalent entity)		NEW YORK 36
County (or statistically equivalent entity)		ERIE 029
Minor Civil Division (MCD)[1]		Lee town 41460
Census County Division (CCD)[2]		*Jemez CCD 91650*
Consolidated City		MILFORD 47500
Incorporated Place[3]		Davis 18100
Census Designated Place (CDP)[2]		*Cochiti 16560*

DESCRIPTION	SYMBOL	DESCRIPTION	SYMBOL
Interstate	5	Water Body	*Pleasant Lake*
U.S. Highway	2	Swamp or Marsh	*Okefenokee Swamp*
State Highway	4	Glacier	*Bering Glacier*
Other Road	Marsh Ln	Airport, Airfield, or Helicopter Landing Pad	Donald Airport
Cul-de-sac		College or University	Coll/Univ
Circle		Military	Fort Belvoir
Geographic Offset or Corridor		Prison or Juvenile Detention Center	P/JDC
4WD Trail, Stairway, Alley, Walkway, or Ferry		Cemetery	Powell Cmtry
Railroad	Southern RR	Golf Course	Pinehurst GlfCrs
Pipeline or Power Line		National Park or Forest	Yosemite NP
Ridge or Fence		Other Park	St Francis Park
Property Line or Nonvisible Boundary		Outside Subject Area	
Perennial Stream	*Tumbling Cr*	Inset Area	A1
Intermittent Stream	*Piney Cr*		
Mountain Peak or Hill	*Mt. Baker*		

Where state, county, and/or MCD/CCD boundaries coincide, the map shows the boundary symbol for only the highest-ranking of these boundaries. Where American Indian reservation and American Indian tribal subdivision boundaries coincide, the map shows only the American Indian reservation boundaries.

Entity names are followed by either their FIPS code or census code; parentheses indicate a census code.

1 'MCD*' indicates a false MCD. These are for Census Bureau use only.

2 The CCD and CDP boundaries represent statistical entities only and are not updated through the BAS.

3 Incorporated place name color corresponds to the incorporated place fill color.

Due to space limitations, some road names, along with other feature and geography names on the map, may not be shown.

The Census Bureau stores primary and alternate road names, but only primary road names are used to label the roads on these maps.

Key to Adjacent Sheets

4	5	6
11	12	13
18	19	20

Sheet Location within Entity

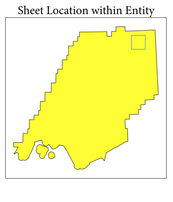

Sheet 12 of 82 PARENT sheets
Total Sheets: 83 (Index 1; Parent 82; Inset 0)

NAME: Dillingham Census Area (070)
ENTITY TYPE: County or statistically equivalent entity
ST: Alaska (02)

INDEX OR PARENT SHEET #: 012
INSET SHEET #: 000000

2020 COUNTY REF MAP (PARENT)

5340202070000001200000

All legal boundaries and names are as reported through the 2020 Boundary and Annexation Survey (BAS) and Boundary Validation Program (BVP). The boundaries shown on this map are for Census Bureau statistical data collection and tabulation purposes only; their depiction and designation for statistical purposes does not constitute a determination of jurisdictional authority or rights of ownership or entitlement.

Data Source: U.S. Census Bureau's MAF/TIGER database (TAB20), November 2020
Created by Geography Division: December 08, 2020

U.S. DEPARTMENT OF COMMERCE U.S. Census Bureau

Projection: Albers Equal Area Conic
Datum: NAD 83
Spheroid: GRS 80
1st Standard Parallel: 54 33 10
2nd Standard Parallel: 68 03 30
Central Meridian: -159 16 47
Latitude of Projection's Origin: 51 10 35
False Easting: 0
False Northing: 0

0 1 2 3 4 5 Kilometers
0 0.8 1.6 2.4 3.2 4 Miles
The plotted map scale is 1:40,000

N W E S

Boundary and Annexation Survey (BAS) ID: 20207000000
BAS Submission Deadline: March 1, 2021

PDF versions of the BAS maps are available at:
www.census.gov/programs-surveys/bas/geographies.html

For more information, or to request additional maps, please email geo.bas@census.gov, call 1-800-972-5651, or visit www.census.gov/programs-surveys/bas.html.

United States Census Bureau

GOVERNMENTAL UNIT REFERENCE MAP (2020): Dillingham Census Area, AK

LEGEND

SYMBOL DESCRIPTION	SYMBOL	LABEL STYLE
Federal American Indian Reservation		L'ANSE RESERVATION (TA 1880)
Off-Reservation Trust Land		T1880
American Indian Tribal Subdivision		SHONTO (620)
Alaska Native Regional Corporation (ANRC)		*NANA ANRC 52120*
State (or statistically equivalent entity)		NEW YORK 36
County (or statistically equivalent entity)		ERIE 029
Minor Civil Division (MCD)[1]		Lee town 41460
Census County Division (CCD)[2]		*Jemez CCD 91650*
Consolidated City		MILFORD 47500
Incorporated Place[3]		Davis 18100
Census Designated Place (CDP)[2]		*Cochiti 16560*

DESCRIPTION	SYMBOL	DESCRIPTION	SYMBOL
Interstate	5	Water Body	*Pleasant Lake*
U.S. Highway	2	Swamp or Marsh	*Okefenokee Swamp*
State Highway	4	Glacier	*Bering Glacier*
Other Road	Marsh Ln	Airport, Airfield, or Helicopter Landing Pad	Dönärd Airfield
Cul-de-sac		College or University	Coll/Univ
Circle		Military	Fort Belvoir
Geographic Offset or Corridor		Prison or Juvenile Detention Center	P/JDC
4WD Trail, Stairway, Alley, Walkway, or Ferry		Cemetery	Powell Cmtry
Railroad	Southern RR	Golf Course	Pinehurst GlfCrs
Pipeline or Power Line		National Park or Forest	Yosemite NP
Ridge or Fence		Other Park	St Francis Park
Property Line or Nonvisible Boundary		Outside Subject Area	
Perennial Stream	*Tumbling Cr*	Inset Area	A1
Intermittent Stream	*Piney Cr*		
Mountain Peak or Hill	*Mt. Baker*		

Where state, county, and/or MCD/CCD boundaries coincide, the map shows the boundary symbol for only the highest-ranking of these boundaries. Where American Indian reservation and American Indian tribal subdivision boundaries coincide, the map shows only the American Indian reservation boundaries.

Entity names are followed by either their FIPS code or census code; parentheses indicate a census code.

1 'MCD*' indicates a false MCD. These are for Census Bureau use only.

2 The CCD and CDP boundaries represent statistical entities only and are not updated through the BAS.

3 Incorporated place name color corresponds to the incorporated place fill color.

Due to space limitations, some road names, along with other feature and geography names on the map, may not be shown.

The Census Bureau stores primary and alternate road names, but only primary road names are used to label the roads on these maps.

Key to Adjacent Sheets

5	6	
12	13	
19	20	

Sheet Location within Entity

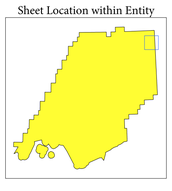

Sheet 13 of 82 PARENT sheets
Total Sheets: 83 (Index 1; Parent 82; Inset 0)

NAME: Dillingham Census Area (070)
ENTITY TYPE: County or statistically equivalent entity
ST: Alaska (02)

INDEX OR PARENT SHEET #: 013
INSET SHEET #: 000000

2020 COUNTY REF MAP (PARENT)

5340202070000001300000

All legal boundaries and names are as reported through the 2020 Boundary and Annexation Survey (BAS) and Boundary Validation Program (BVP). The boundaries shown on this map are for Census Bureau statistical data collection and tabulation purposes only; their depiction and designation for statistical purposes does not constitute a determination of jurisdictional authority or rights of ownership or entitlement.

Data Source: U.S. Census Bureau's MAF/TIGER database (TAB20), November 2020
Created by Geography Division: December 08, 2020

U.S. DEPARTMENT OF COMMERCE U.S. Census Bureau

Projection: Albers Equal Area Conic
Datum: NAD 83
Spheroid: GRS 80
1st Standard Parallel: 54 33 10
2nd Standard Parallel: 68 03 30
Central Meridian: -159 16 47
Latitude of Projection's Origin: 51 10 35
False Easting: 0
False Northing: 0

0 1 2 3 4 5 Kilometers
0 0.8 1.6 2.4 3.2 4 Miles
The plotted map scale is 1:40,000

N W E S

Boundary and Annexation Survey (BAS) ID: 20207000000
BAS Submission Deadline: March 1, 2021

PDF versions of the BAS maps are available at: www.census.gov/programs-surveys/bas/geographies.html

For more information, or to request additional maps, please email geo.bas@census.gov, call 1-800-972-5651, or visit www.census.gov/programs-surveys/bas.html.

United States Census Bureau

GOVERNMENTAL UNIT REFERENCE MAP (2020): Dillingham Census Area, AK

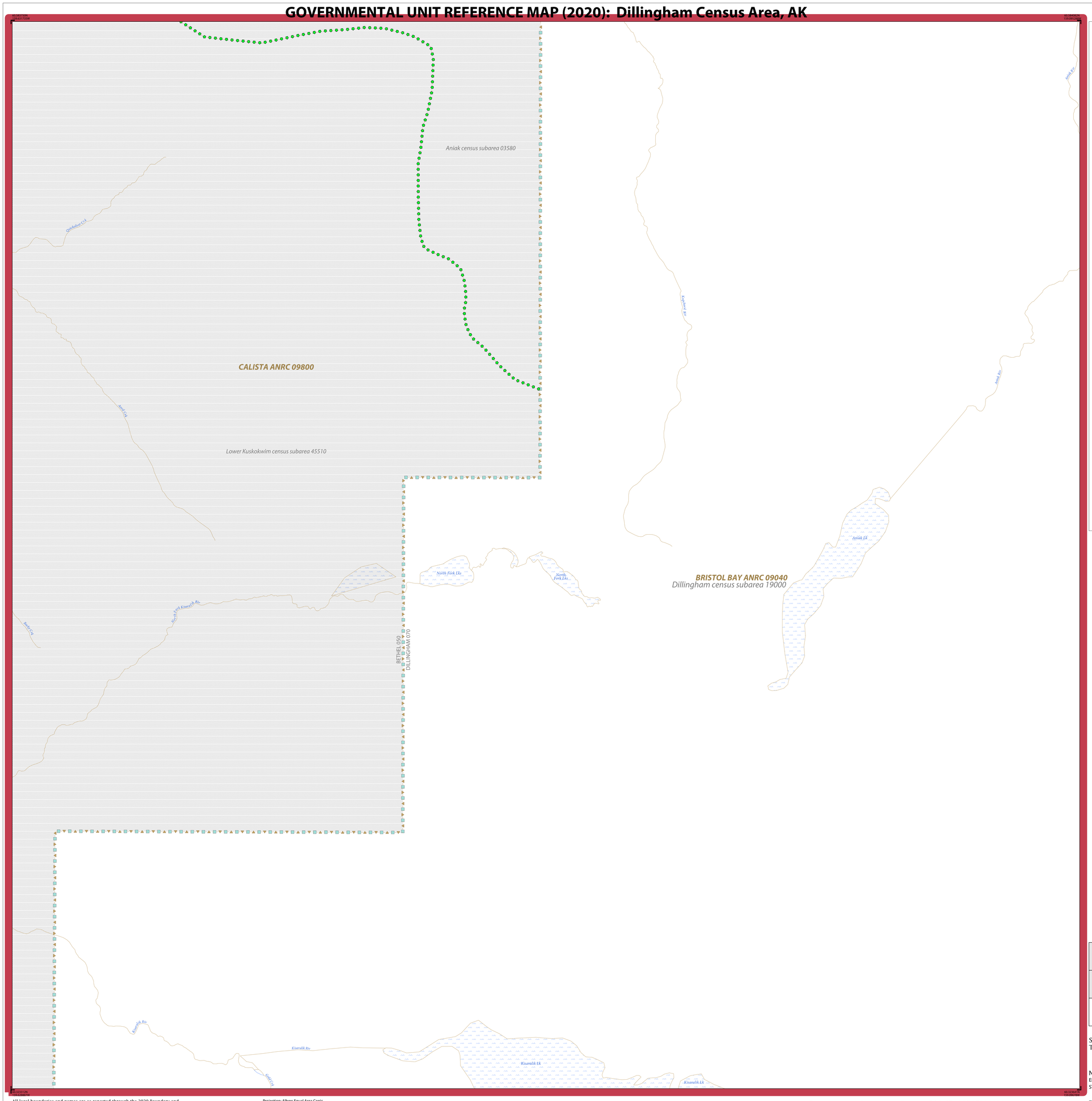

LEGEND

SYMBOL DESCRIPTION	SYMBOL	LABEL STYLE
Federal American Indian Reservation		L'ANSE RESERVATION (TA 1880)
Off-Reservation Trust Land		T1880
American Indian Tribal Subdivision		SHONTO (620)
Alaska Native Regional Corporation (ANRC)		NANA ANRC 52120
State (or statistically equivalent entity)		NEW YORK 36
County (or statistically equivalent entity)		ERIE 029
Minor Civil Division (MCD)[1]		Lee town 41460
Census County Division (CCD)[2]		Jemez CCD 91650
Consolidated City		MILFORD 47500
Incorporated Place[3]		Davis 18100
Census Designated Place (CDP)[2]		Cochiti 16560

DESCRIPTION	SYMBOL	DESCRIPTION	SYMBOL
Interstate	5	Water Body	Pleasant Lake
U.S. Highway	2	Swamp or Marsh	Okefenokee Swamp
State Highway	4	Glacier	Bering Glacier
Other Road	Marsh Ln	Airport, Airfield, or Helicopter Landing Pad	Donald Airport
Cul-de-sac		College or University	Coll/Univ
Circle		Military	Fort Belvoir
Geographic Offset or Corridor		Prison or Juvenile Detention Center	P/JDC
4WD Trail, Stairway, Alley, Walkway, or Ferry		Cemetery	Powell Cmtry
Railroad	Southern RR	Golf Course	Pinehurst GlfCrs
Pipeline or Power Line		National Park or Forest	Yosemite NP
Ridge or Fence		Other Park	St Francis Park
Property Line or Nonvisible Boundary		Outside Subject Area	
Perennial Stream	Tumbling Cr	Inset Area	A1
Intermittent Stream	Piney Cr		
Mountain Peak or Hill	Mt. Baker		

Where state, county, and/or MCD/CCD boundaries coincide, the map shows the boundary symbol for only the highest-ranking of these boundaries. Where American Indian reservation and American Indian tribal subdivision boundaries coincide, the map shows only the American Indian reservation boundaries.

Entity names are followed by either their FIPS code or census code; parentheses indicate a census code.

1 'MCD*' indicates a false MCD. These are for Census Bureau use only.

2 The CCD and CDP boundaries represent statistical entities only and are not updated through the BAS.

3 Incorporated place name color corresponds to the incorporated place fill color.

Due to space limitations, some road names, along with other feature and geography names on the map, may not be shown.

The Census Bureau stores primary and alternate road names, but only primary road names are used to label the roads on these maps.

Key to Adjacent Sheets

	7	8
	14	15
21	22	23

Sheet Location within Entity

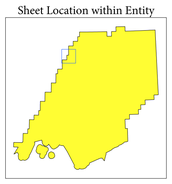

Sheet 14 of 82 PARENT sheets
Total Sheets: 83 (Index 1; Parent 82; Inset 0)

NAME: Dillingham Census Area (070)
ENTITY TYPE: County or statistically equivalent entity
ST: Alaska (02)

INDEX OR PARENT SHEET #: 014
INSET SHEET #: 000000

2020 COUNTY REF MAP (PARENT)

5340202070000001400000

All legal boundaries and names are as reported through the 2020 Boundary and Annexation Survey (BAS) and Boundary Validation Program (BVP). The boundaries shown on this map are for Census Bureau statistical data collection and tabulation purposes only; their depiction and designation for statistical purposes does not constitute a determination of jurisdictional authority or rights of ownership or entitlement.

Data Source: U.S. Census Bureau's MAF/TIGER database (TAB20), November 2020
Created by Geography Division: December 08, 2020

U.S. DEPARTMENT OF COMMERCE U.S. Census Bureau

Projection: Albers Equal Area Conic
Datum: NAD 83
Spheroid: GRS 80
1st Standard Parallel: 54 33 10
2nd Standard Parallel: 68 03 30
Central Meridian: -159 16 47
Latitude of Projection's Origin: 51 10 35
False Easting: 0
False Northing: 0

0 1 2 3 4 5 Kilometers
0 0.8 1.6 2.4 3.2 4 Miles
The plotted map scale is 1:40,000

N W E S

Boundary and Annexation Survey (BAS) ID: 20207000000
BAS Submission Deadline: March 1, 2021

PDF versions of the BAS maps are available at:
www.census.gov/programs-surveys/bas/geographies.html

For more information, or to request additional maps, please email geo.bas@census.gov, call 1-800-972-5651, or visit www.census.gov/programs-surveys/bas.html.

United States Census Bureau

GOVERNMENTAL UNIT REFERENCE MAP (2020): Dillingham Census Area, AK

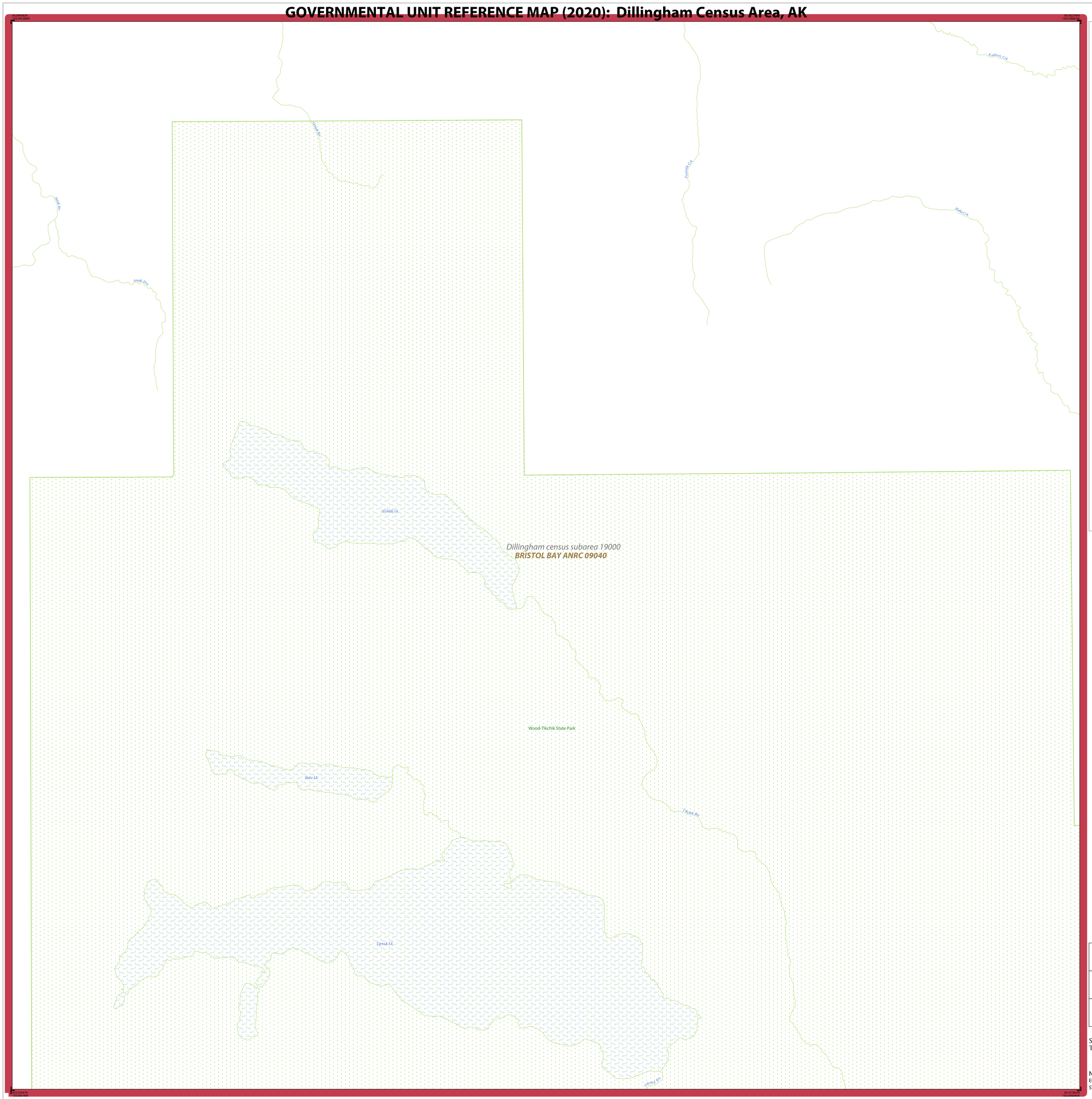
Kaskanak Cr
Kuskokwim Bay
Nushagak Bay
Arolik Riv
Nushagak Riv
Mulchatna Riv
Nushagak Cr
Nushagak Bay
Nushagak Bay
Nushagak Bay

GOVERNMENTAL UNIT REFERENCE MAP (2020): Dillingham Census Area, AK

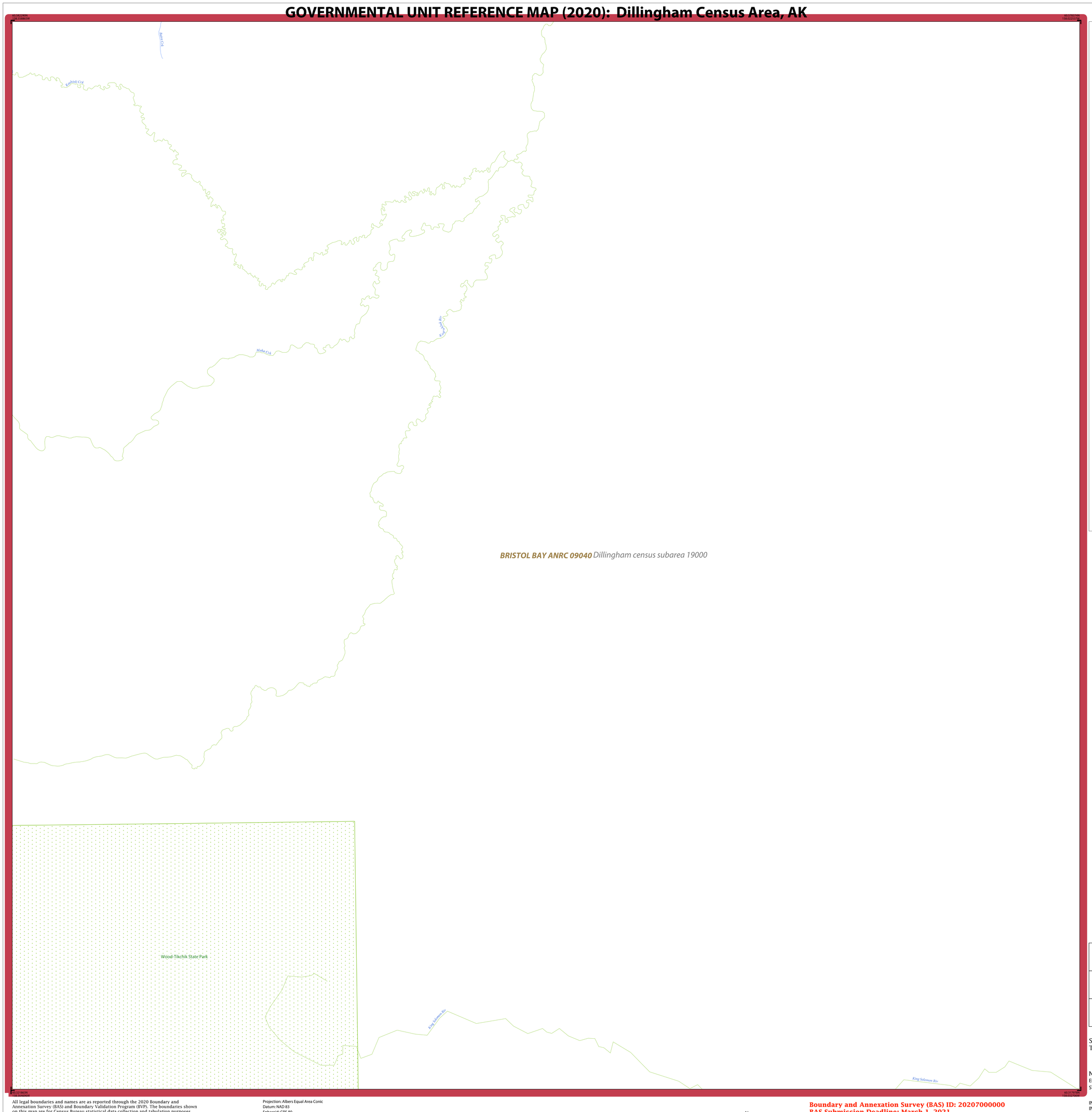

LEGEND

SYMBOL DESCRIPTION	SYMBOL	LABEL STYLE
Federal American Indian Reservation		L'ANSE RESERVATION (TA 1880)
Off-Reservation Trust Land		T1880
American Indian Tribal Subdivision		SHONTO (620)
Alaska Native Regional Corporation (ANRC)		*NANA ANRC 52120*
State (or statistically equivalent entity)		NEW YORK 36
County (or statistically equivalent entity)		ERIE 029
Minor Civil Division (MCD)[1]		Lee town 41460
Census County Division (CCD)[2]		*Jemez CCD 91650*
Consolidated City		MILFORD 47500
Incorporated Place[3]		Davis 18100
Census Designated Place (CDP)[2]		*Cochiti 16560*

DESCRIPTION	SYMBOL
Interstate	5
U.S. Highway	2
State Highway	4
Other Road	Marsh Ln
Cul-de-sac	
Circle	
Geographic Offset or Corridor	
4WD Trail, Stairway, Alley, Walkway, or Ferry	
Railroad	Southern RR
Pipeline or Power Line	
Ridge or Fence	
Property Line or Nonvisible Boundary	
Perennial Stream	Tumbling Cr
Intermittent Stream	Piney Cr
Mountain Peak or Hill	Mt. Baker

DESCRIPTION	SYMBOL
Water Body	Pleasant Lake
Swamp or Marsh	Okefenokee Swamp
Glacier	Bering Glacier
Airport, Airfield, or Helicopter Landing Pad	Donald Airport
College or University	Coll/Univ
Military	Fort Belvoir
Prison or Juvenile Detention Center	P/JDC
Cemetery	Powell Cmtry
Golf Course	Pinehurst Gl/Crs
National Park or Forest	Yosemite NP
Other Park	St Francis Park
Outside Subject Area	
Inset Area	A1

Where state, county, and/or MCD/CCD boundaries coincide, the map shows the boundary symbol for only the highest-ranking of these boundaries. Where American Indian reservation and American Indian tribal subdivision boundaries coincide, the map shows only the American Indian reservation boundaries.

Entity names are followed by either their FIPS code or census code; parentheses indicate a census code.

1 'MCD*' indicates a false MCD. These are for Census Bureau use only.

2 The CCD and CDP boundaries represent statistical entities only and are not updated through the BAS.

3 Incorporated place name color corresponds to the incorporated place fill color.

Due to space limitations, some road names, along with other feature and geography names on the map, may not be shown.

The Census Bureau stores primary and alternate road names, but only primary road names are used to label the roads on these maps.

Key to Adjacent Sheets

8	9	10
15	16	17
23	24	25

Sheet Location within Entity

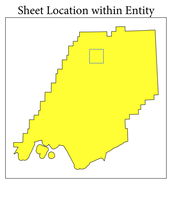

Sheet 16 of 82 PARENT sheets
Total Sheets: 83 (Index 1; Parent 82; Inset 0)

NAME: Dillingham Census Area (070)
ENTITY TYPE: County or statistically equivalent entity
ST: Alaska (02)

INDEX OR PARENT SHEET #: 016
INSET SHEET #: 000000

2020 COUNTY REF MAP (PARENT)

5340202070000000016000000

All legal boundaries and names are as reported through the 2020 Boundary and Annexation Survey (BAS) and Boundary Validation Program (BVP). The boundaries shown on this map are for Census Bureau statistical data collection and tabulation purposes only; their depiction and designation for statistical purposes does not constitute a determination of jurisdictional authority or rights of ownership or entitlement.

Data Source: U.S. Census Bureau's MAF/TIGER database (TAB20), November 2020
Created by Geography Division: December 08, 2020

U.S. DEPARTMENT OF COMMERCE U.S. Census Bureau

Projection: Albers Equal Area Conic
Datum: NAD 83
Spheroid: GRS 80
1st Standard Parallel: 54 33 10
2nd Standard Parallel: 68 03 30
Central Meridian: -159 16 47
Latitude of Projection's Origin: 51 10 35
False Easting: 0
False Northing: 0

0 1 2 3 4 5 Kilometers
0 0.8 1.6 2.4 3.2 4 Miles
The plotted map scale is 1:40,000

N W E S

Boundary and Annexation Survey (BAS) ID: 20207000000
BAS Submission Deadline: March 1, 2021

PDF versions of the BAS maps are available at:
www.census.gov/programs-surveys/bas/geographies.html

For more information, or to request additional maps, please email geo.bas@census.gov, call 1-800-972-5651, or visit www.census.gov/programs-surveys/bas.html.

United States Census Bureau

GOVERNMENTAL UNIT REFERENCE MAP (2020): Dillingham Census Area, AK

LEGEND

SYMBOL DESCRIPTION	SYMBOL	LABEL STYLE
Federal American Indian Reservation		L'ANSE RESERVATION (TA 1880)
Off-Reservation Trust Land		T1880
American Indian Tribal Subdivision		SHONTO (620)
Alaska Native Regional Corporation (ANRC)		NANA ANRC 52120
State (or statistically equivalent entity)		NEW YORK 36
County (or statistically equivalent entity)		ERIE 029
Minor Civil Division (MCD)[1]		Lee town 41460
Census County Division (CCD)[2]		Jemez CCD 91650
Consolidated City		MILFORD 47500
Incorporated Place[3]		Davis 18100
Census Designated Place (CDP)[2]		Cochiti 16560

DESCRIPTION	SYMBOL	DESCRIPTION	SYMBOL
Interstate	5	Water Body	Pleasant Lake
U.S. Highway	2	Swamp or Marsh	Okefenokee Swamp
State Highway	4	Glacier	Bering Glacier
Other Road	Marsh Ln	Airport, Airfield, or Helicopter Landing Pad	Donald Airfield
Cul-de-sac		College or University	Coll/Univ
Circle		Military	Fort Belvoir
Geographic Offset or Corridor		Prison or Juvenile Detention Center	P/JDC
4WD Trail, Stairway, Alley, Walkway, or Ferry		Cemetery	Powell Cmtry
Railroad	Southern RR	Golf Course	Pinehurst GlfCrs
Pipeline or Power Line		National Park or Forest	Yosemite NP
Ridge or Fence		Other Park	St Francis Park
Property Line or Nonvisible Boundary		Outside Subject Area	
Perennial Stream	Tumbling Cr	Inset Area	A1
Intermittent Stream	Piney Cr		
Mountain Peak or Hill	Mt. Baker		

Where state, county, and/or MCD/CCD boundaries coincide, the map shows the boundary symbol for only the highest-ranking of these boundaries. Where American Indian reservation and American Indian tribal subdivision boundaries coincide, the map shows only the American Indian reservation boundaries.

Entity names are followed by either their FIPS code or census code; parentheses indicate a census code.

1 'MCD*' indicates a false MCD. These are for Census Bureau use only.

2 The CCD and CDP boundaries represent statistical entities only and are not updated through the BAS.

3 Incorporated place name color corresponds to the incorporated place fill color.

Due to space limitations, some road names, along with other feature and geography names on the map, may not be shown.

The Census Bureau stores primary and alternate road names, but only primary road names are used to label the roads on these maps.

Key to Adjacent Sheets

9	10	11
16	17	18
24	25	26

Sheet Location within Entity

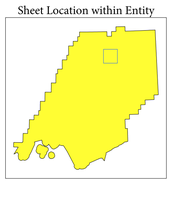

Sheet 17 of 82 PARENT sheets
Total Sheets: 83 (Index 1; Parent 82; Inset 0)

NAME: Dillingham Census Area (070)
ENTITY TYPE: County or statistically equivalent entity
ST: Alaska (02)

INDEX OR PARENT SHEET #: 017
INSET SHEET #: 000000

2020 COUNTY REF MAP (PARENT)

5340202070000000017000000

All legal boundaries and names are as reported through the 2020 Boundary and Annexation Survey (BAS) and Boundary Validation Program (BVP). The boundaries shown on this map are for Census Bureau statistical data collection and tabulation purposes only; their depiction and designation for statistical purposes does not constitute a determination of jurisdictional authority or rights of ownership or entitlement.

Data Source: U.S. Census Bureau's MAF/TIGER database (TAB20), November 2020
Created by Geography Division: December 08, 2020

U.S. DEPARTMENT OF COMMERCE U.S. Census Bureau

Projection: Albers Equal Area Conic
Datum: NAD 83
Spheroid: GRS 80
1st Standard Parallel: 54 33 10
2nd Standard Parallel: 68 03 30
Central Meridian: -159 16 47
Latitude of Projection's Origin: 51 10 35
False Easting: 0
False Northing: 0

0 1 2 3 4 5 Kilometers
0 0.8 1.6 2.4 3.2 4 Miles
The plotted map scale is 1:40,000

N W E S

Boundary and Annexation Survey (BAS) ID: 20207000000
BAS Submission Deadline: March 1, 2021

PDF versions of the BAS maps are available at:
www.census.gov/programs-surveys/bas/geographies.html

For more information, or to request additional maps, please email geo.bas@census.gov, call 1-800-972-5651, or visit www.census.gov/programs-surveys/bas.html.

United States Census Bureau

GOVERNMENTAL UNIT REFERENCE MAP (2020): Dillingham Census Area, AK

60.57243104
-157.46437799

60.56617476
-156.95045294

Skokjum Crk

Chikuminuk Rio

Nushagak Rio

Aluriyak Crk

Fd Cove Mate Crk

Polly Crk

BRISTOL BAY ANRC 09040 *Dillingham census subarea 19000*

60.31198796
-157.50067799

60.30385294
-156.96928497

LEGEND

SYMBOL DESCRIPTION	SYMBOL	LABEL STYLE
Federal American Indian Reservation		L'ANSE RESERVATION (TA 1880)
Off-Reservation Trust Land		T1880
American Indian Tribal Subdivision		SHONTO (620)
Alaska Native Regional Corporation (ANRC)		*NANA ANRC 52120*
State (or statistically equivalent entity)		NEW YORK 36
County (or statistically equivalent entity)		ERIE 029
Minor Civil Division (MCD)[1]		Lee town 41460
Census County Division (CCD)[2]		*Jemez CCD 91650*
Consolidated City		MILFORD 47500
Incorporated Place[3]		Davis 18100
Census Designated Place (CDP)[2]		*Cochiti 16560*

DESCRIPTION	SYMBOL	DESCRIPTION	SYMBOL
Interstate	5	Water Body	*Pleasant Lake*
U.S. Highway	2	Swamp or Marsh	*Okefenokee Swamp*
State Highway	4	Glacier	*Bering Glacier*
Other Road	Marsh Ln	Airport, Airfield, or Helicopter Landing Pad	Donald Airport
Cul-de-sac		College or University	Coll/Univ
Circle		Military	Fort Belvoir
Geographic Offset or Corridor		Prison or Juvenile Detention Center	P/JDC
4WD Trail, Stairway, Alley, Walkway, or Ferry		Cemetery	Powell Cmtry
Railroad	Southern RR	Golf Course	Pinehurst GlfCrs
Pipeline or Power Line		National Park or Forest	Yosemite NP
Ridge or Fence		Other Park	St Francis Park
Property Line or Nonvisible Boundary		Outside Subject Area	
Perennial Stream	*Tumbling Cr*	Inset Area	A1
Intermittent Stream	*Piney Cr*		
Mountain Peak or Hill	*Mt. Baker*		

Where state, county, and/or MCD/CCD boundaries coincide, the map shows the boundary symbol for only the highest-ranking of these boundaries. Where American Indian reservation and American Indian tribal subdivision boundaries coincide, the map shows only the American Indian reservation boundaries.

Entity names are followed by either their FIPS code or census code; parentheses indicate a census code.

1 'MCD*' indicates a false MCD. These are for Census Bureau use only.

2 The CCD and CDP boundaries represent statistical entities only and are not updated through the BAS.

3 Incorporated place name color corresponds to the incorporated place fill color.

Due to space limitations, some road names, along with other feature and geography names on the map, may not be shown.

The Census Bureau stores primary and alternate road names, but only primary road names are used to label the roads on these maps.

Key to Adjacent Sheets

10	11	12
17	18	19
25	26	27

Sheet Location within Entity

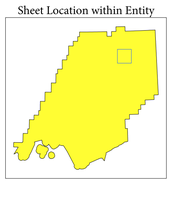

Sheet 18 of 82 PARENT sheets
Total Sheets: 83 (Index 1; Parent 82; Inset 0)

NAME: Dillingham Census Area (070)
ENTITY TYPE: County or statistically equivalent entity
ST: Alaska (02)

INDEX OR PARENT SHEET #: 018
INSET SHEET #: 000000

2020 COUNTY REF MAP (PARENT)

5340202070000000018000000

All legal boundaries and names are as reported through the 2020 Boundary and Annexation Survey (BAS) and Boundary Validation Program (BVP). The boundaries shown on this map are for Census Bureau statistical data collection and tabulation purposes only; their depiction and designation for statistical purposes does not constitute a determination of jurisdictional authority or rights of ownership or entitlement.

Data Source: U.S. Census Bureau's MAF/TIGER database (TAB20), November 2020
Created by Geography Division: December 08, 2020

U.S. DEPARTMENT OF COMMERCE U.S. Census Bureau

Projection: Albers Equal Area Conic
Datum: NAD 83
Spheroid: GRS 80
1st Standard Parallel: 54 33 10
2nd Standard Parallel: 68 03 30
Central Meridian: -159 16 47
Latitude of Projection's Origin: 51 10 35
False Easting: 0
False Northing: 0

0 1 2 3 4 5 Kilometers
0 0.8 1.6 2.4 3.2 4 Miles
The plotted map scale is 1:40,000

N W E S

Boundary and Annexation Survey (BAS) ID: 20207000000
BAS Submission Deadline: March 1, 2021

PDF versions of the BAS maps are available at:
www.census.gov/programs-surveys/bas/geographies.html

For more information, or to request additional maps, please email geo.bas@census.gov, call 1-800-972-5651, or visit www.census.gov/programs-surveys/bas.html.

United States Census Bureau

GOVERNMENTAL UNIT REFERENCE MAP (2020): Dillingham Census Area, AK

LEGEND

SYMBOL DESCRIPTION	SYMBOL	LABEL STYLE
Federal American Indian Reservation		L'ANSE RESERVATION (TA 1880)
Off-Reservation Trust Land		T1880
American Indian Tribal Subdivision		SHONTO (620)
Alaska Native Regional Corporation (ANRC)		*NANA ANRC 52120*
State (or statistically equivalent entity)		NEW YORK 36
County (or statistically equivalent entity)		ERIE 029
Minor Civil Division (MCD)[1]		Lee town 41460
Census County Division (CCD)[2]		*Jemez CCD 91650*
Consolidated City		MILFORD 47500
Incorporated Place[3]		Davis 18100
Census Designated Place (CDP)[2]		*Cochiti 16560*

DESCRIPTION	SYMBOL	DESCRIPTION	SYMBOL
Interstate	5	Water Body	*Pleasant Lake*
U.S. Highway	2	Swamp or Marsh	*Okefenokee Swamp*
State Highway	4	Glacier	*Bering Glacier*
Other Road	Marsh Ln	Airport, Airfield, or Helicopter Landing Pad	Donald Airport
Cul-de-sac		College or University	Coll/Univ
Circle		Military	Fort Belvoir
Geographic Offset or Corridor		Prison or Juvenile Detention Center	P/JDC
4WD Trail, Stairway, Alley, Walkway, or Ferry		Cemetery	Powell Cmtry
Railroad	Southern RR	Golf Course	Pinehurst GlfCrs
Pipeline or Power Line		National Park or Forest	Yosemite NP
Ridge or Fence		Other Park	St Francis Park
Property Line or Nonvisible Boundary		Outside Subject Area	
Perennial Stream	*Tumbling Cr*	Inset Area	A1
Intermittent Stream	*Piney Cr*		
Mountain Peak or Hill	*Mt. Baker*		

Where state, county, and/or MCD/CCD boundaries coincide, the map shows the boundary symbol for only the highest-ranking of these boundaries. Where American Indian reservation and American Indian tribal subdivision boundaries coincide, the map shows only the American Indian reservation boundaries.

Entity names are followed by either their FIPS code or census code; parentheses indicate a census code.

1 'MCD*' indicates a false MCD. These are for Census Bureau use only.

2 The CCD and CDP boundaries represent statistical entities only and are not updated through the BAS.

3 Incorporated place name color corresponds to the incorporated place fill color.

Due to space limitations, some road names, along with other feature and geography names on the map, may not be shown.

The Census Bureau stores primary and alternate road names, but only primary road names are used to label the roads on these maps.

Key to Adjacent Sheets

11	12	13
18	19	20
26	27	28

Sheet Location within Entity

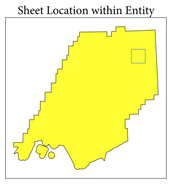

Sheet 19 of 82 PARENT sheets
Total Sheets: 83 (Index 1; Parent 82; Inset 0)

NAME: Dillingham Census Area (070)
ENTITY TYPE: County or statistically equivalent entity
ST: Alaska (02)

INDEX OR PARENT SHEET #: 019
INSET SHEET #: 000000

2020 COUNTY REF MAP (PARENT)

5340202070000001900000 0

All legal boundaries and names are as reported through the 2020 Boundary and Annexation Survey (BAS) and Boundary Validation Program (BVP). The boundaries shown on this map are for Census Bureau statistical data collection and tabulation purposes only; their depiction and designation for statistical purposes does not constitute a determination of jurisdictional authority or rights of ownership or entitlement.

Data Source: U.S. Census Bureau's MAF/TIGER database (TAB20), November 2020
Created by Geography Division: December 08, 2020

U.S. DEPARTMENT OF COMMERCE U.S. Census Bureau

Projection: Albers Equal Area Conic
Datum: NAD 83
Spheroid: GRS 80
1st Standard Parallel: 54 33 10
2nd Standard Parallel: 68 03 30
Central Meridian: -159 16 47
Latitude of Projection's Origin: 51 10 35
False Easting: 0
False Northing: 0

0 1 2 3 4 5 Kilometers
0 0.8 1.6 2.4 3.2 4 Miles
The plotted map scale is 1:40,000

N W E S

Boundary and Annexation Survey (BAS) ID: 20207000000
BAS Submission Deadline: March 1, 2021

PDF versions of the BAS maps are available at:
www.census.gov/programs-surveys/bas/geographies.html

For more information, or to request additional maps, please email geo.bas@census.gov, call 1-800-972-5651, or visit www.census.gov/programs-surveys/bas.html.

United States Census Bureau

GOVERNMENTAL UNIT REFERENCE MAP (2020): Dillingham Census Area, AK

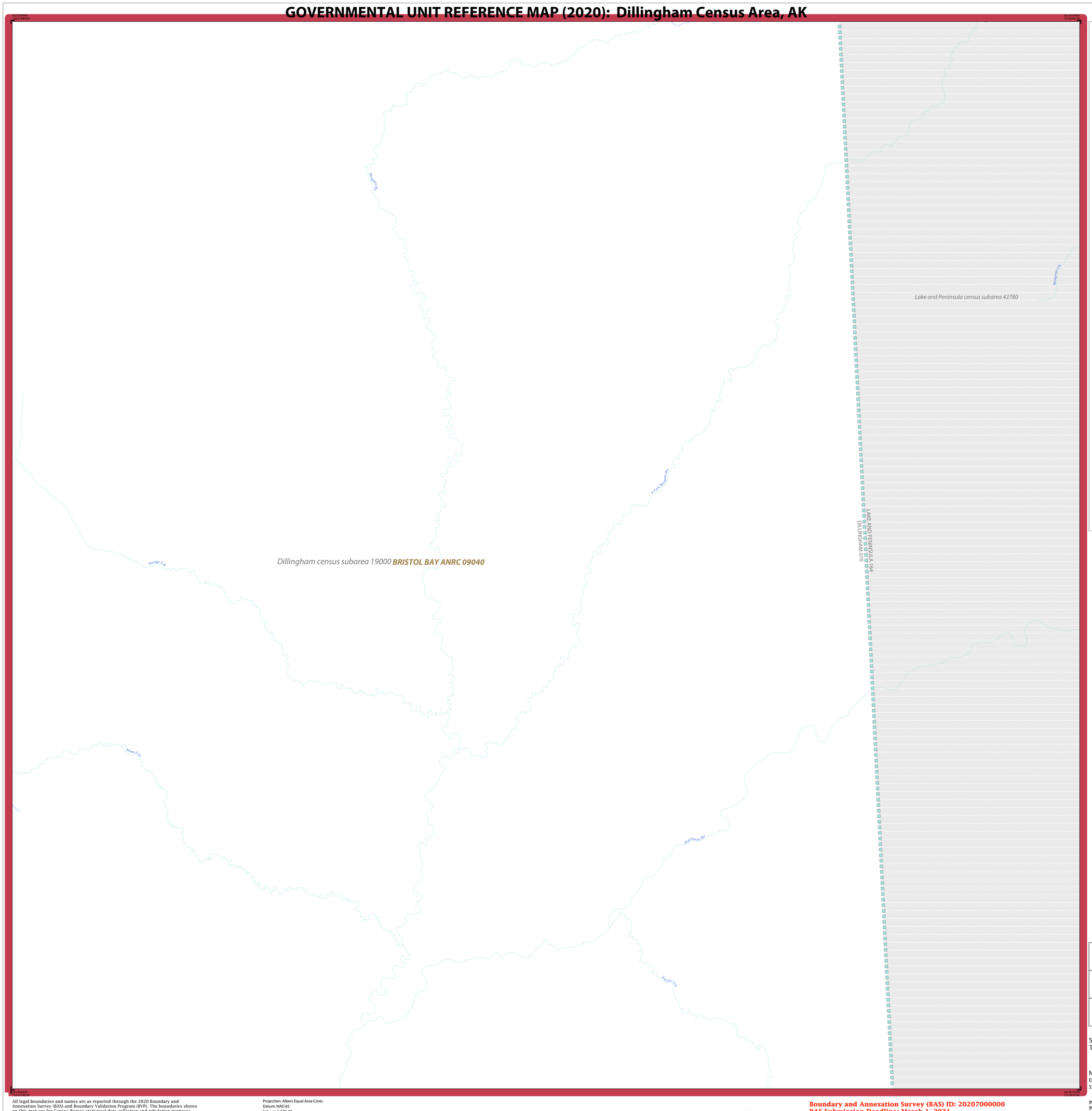

LEGEND

SYMBOL DESCRIPTION	SYMBOL	LABEL STYLE
Federal American Indian Reservation		L'ANSE RESERVATION (TA 1880)
Off-Reservation Trust Land		T1880
American Indian Tribal Subdivision		SHONTO (620)
Alaska Native Regional Corporation (ANRC)		NANA ANRC 52120
State (or statistically equivalent entity)		NEW YORK 36
County (or statistically equivalent entity)		ERIE 029
Minor Civil Division (MCD)[1]		Lee town 41460
Census County Division (CCD)[2]		Jemez CCD 91650
Consolidated City		MILFORD 47500
Incorporated Place[3]		Davis 18100
Census Designated Place (CDP)[2]		Cochiti 16560

DESCRIPTION	SYMBOL	DESCRIPTION	SYMBOL
Interstate	5	Water Body	Pleasant Lake
U.S. Highway	2	Swamp or Marsh	Okefenokee Swamp
State Highway	4	Glacier	Bering Glacier
Other Road	Marsh Ln	Airport, Airfield, or Helicopter Landing Pad	Donald Airfield
Cul-de-sac		College or University	Coll/Univ
Circle		Military	Fort Belvoir
Geographic Offset or Corridor		Prison or Juvenile Detention Center	P/JDC
4WD Trail, Stairway, Alley, Walkway, or Ferry		Cemetery	Powell Cmtry
Railroad	Southern RR	Golf Course	Pinehurst GlfCrs
Pipeline or Power Line		National Park or Forest	Yosemite NP
Ridge or Fence		Other Park	St Francis Park
Property Line or Nonvisible Boundary		Outside Subject Area	
Perennial Stream	Tumbling Cr	Inset Area	A1
Intermittent Stream	Piney Cr		
Mountain Peak or Hill	Mt. Baker		

Where state, county, and/or MCD/CCD boundaries coincide, the map shows the boundary symbol for only the highest-ranking of these boundaries. Where American Indian reservation and American Indian tribal subdivision boundaries coincide, the map shows only the American Indian reservation boundaries.

Entity names are followed by either their FIPS code or census code; parentheses indicate a census code.

1 'MCD*' indicates a false MCD. These are for Census Bureau use only.

2 The CCD and CDP boundaries represent statistical entities only and are not updated through the BAS.

3 Incorporated place name color corresponds to the incorporated place fill color.

Due to space limitations, some road names, along with other feature and geography names on the map, may not be shown.

The Census Bureau stores primary and alternate road names, but only primary road names are used to label the roads on these maps.

Key to Adjacent Sheets

12	13	
19	20	
27	28	

Sheet Location within Entity

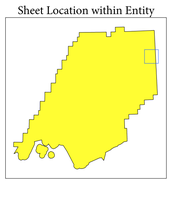

Sheet 20 of 82 PARENT sheets
Total Sheets: 83 (Index 1; Parent 82; Inset 0)

NAME: Dillingham Census Area (070)
ENTITY TYPE: County or statistically equivalent entity
ST: Alaska (02)

INDEX OR PARENT SHEET #: 020
INSET SHEET #: 000000

2020 COUNTY REF MAP (PARENT)

5340202070000000020000000

All legal boundaries and names are as reported through the 2020 Boundary and Annexation Survey (BAS) and Boundary Validation Program (BVP). The boundaries shown on this map are for Census Bureau statistical data collection and tabulation purposes only; their depiction and designation for statistical purposes does not constitute a determination of jurisdictional authority or rights of ownership or entitlement.

Data Source: U.S. Census Bureau's MAF/TIGER database (TAB20), November 2020
Created by Geography Division: December 08, 2020

U.S. DEPARTMENT OF COMMERCE U.S. Census Bureau

Projection: Albers Equal Area Conic
Datum: NAD 83
Spheroid: GRS 80
1st Standard Parallel: 54 33 10
2nd Standard Parallel: 68 03 30
Central Meridian: -159 16 47
Latitude of Projection's Origin: 51 10 35
False Easting: 0
False Northing: 0

0 1 2 3 4 5 Kilometers
0 0.8 1.6 2.4 3.2 4 Miles
The plotted map scale is 1:40,000

N W E S

Boundary and Annexation Survey (BAS) ID: 20207000000
BAS Submission Deadline: March 1, 2021

PDF versions of the BAS maps are available at:
www.census.gov/programs-surveys/bas/geographies.html

For more information, or to request additional maps, please email geo.bas@census.gov, call 1-800-972-5651, or visit www.census.gov/programs-surveys/bas.html.

GOVERNMENTAL UNIT REFERENCE MAP (2020): Dillingham Census Area, AK

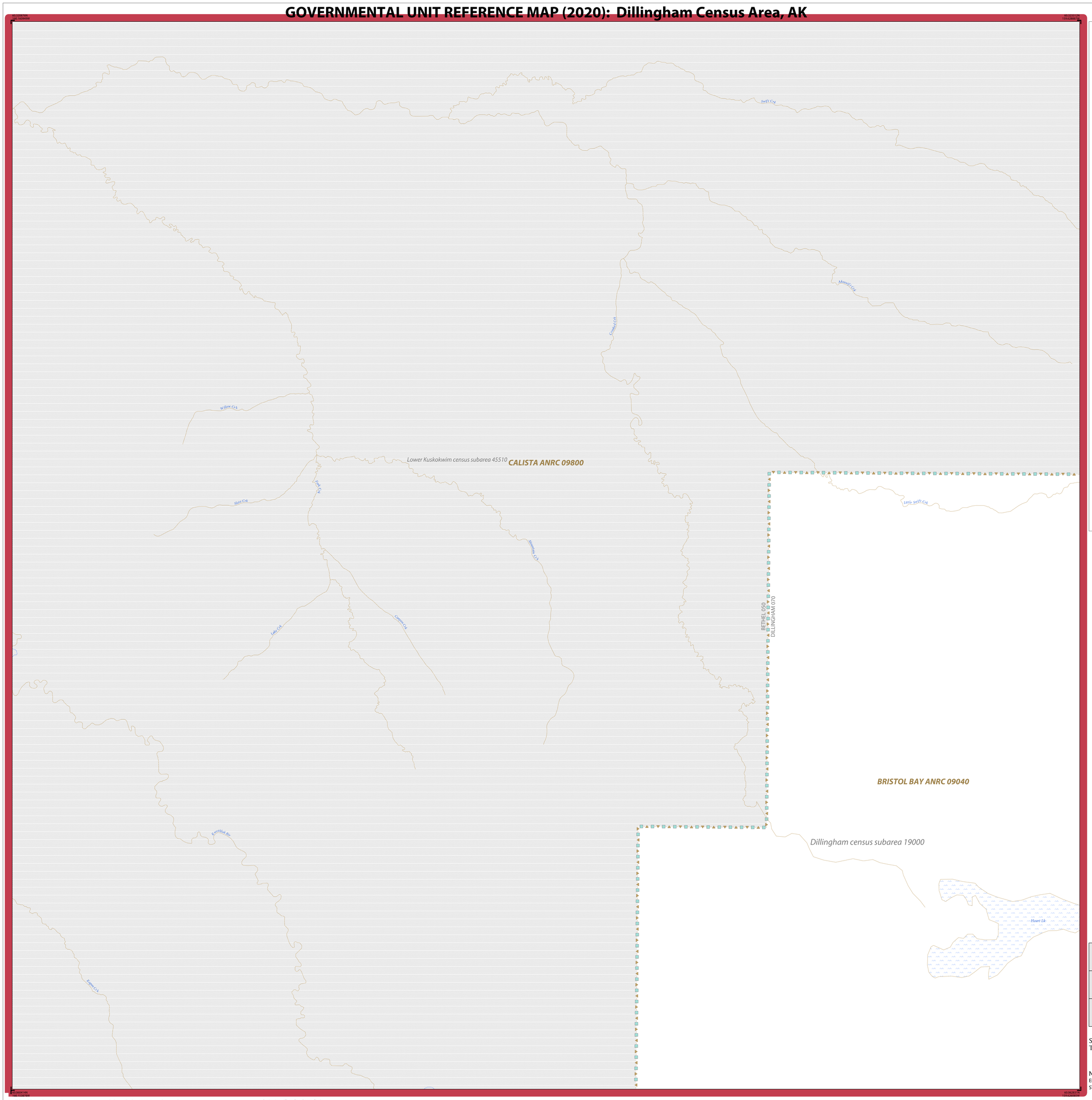

LEGEND

SYMBOL DESCRIPTION	SYMBOL	LABEL STYLE
Federal American Indian Reservation		L'ANSE RESERVATION (TA 1880)
Off-Reservation Trust Land		T1880
American Indian Tribal Subdivision		SHONTO (620)
Alaska Native Regional Corporation (ANRC)		NANA ANRC 52120
State (or statistically equivalent entity)		NEW YORK 36
County (or statistically equivalent entity)		ERIE 029
Minor Civil Division (MCD)[1]		Lee town 41460
Census County Division (CCD)[2]		Jemez CCD 91650
Consolidated City		MILFORD 47500
Incorporated Place[3]		Davis 18100
Census Designated Place (CDP)[2]		Cochiti 16560

DESCRIPTION	SYMBOL	DESCRIPTION	SYMBOL
Interstate	5	Water Body	Pleasant Lake
U.S. Highway	2	Swamp or Marsh	Okefenokee Swamp
State Highway	4	Glacier	Bering Glacier
Other Road	Marsh Ln	Airport, Airfield, or Helicopter Landing Pad	Dönärd Airport
Cul-de-sac		College or University	Coll/Univ
Circle		Military	Fort Belvoir
Geographic Offset or Corridor		Prison or Juvenile Detention Center	P/JDC
4WD Trail, Stairway, Alley, Walkway, or Ferry		Cemetery	Powell Cmtry
Railroad	Southern RR	Golf Course	Pinehurst GlfCrs
Pipeline or Power Line		National Park or Forest	Yosemite NP
Ridge or Fence		Other Park	St Francis Park
Property Line or Nonvisible Boundary		Outside Subject Area	
Perennial Stream	Tumbling Cr	Inset Area	A1
Intermittent Stream	Piney Cr		
Mountain Peak or Hill	Mt. Baker		

Where state, county, and/or MCD/CCD boundaries coincide, the map shows the boundary symbol for only the highest-ranking of these boundaries. Where American Indian reservation and American Indian tribal subdivision boundaries coincide, the map shows only the American Indian reservation boundaries.

Entity names are followed by either their FIPS code or census code; parentheses indicate a census code.

1 'MCD*' indicates a false MCD. These are for Census Bureau use only.

2 The CCD and CDP boundaries represent statistical entities only and are not updated through the BAS.

3 Incorporated place name color corresponds to the incorporated place fill color.

Due to space limitations, some road names, along with other feature and geography names on the map, may not be shown.

The Census Bureau stores primary and alternate road names, but only primary road names are used to label the roads on these maps.

Key to Adjacent Sheets

		14
	21	22
	29	30

Sheet Location within Entity

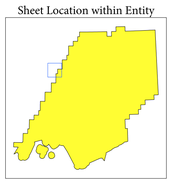

Sheet 21 of 82 PARENT sheets
Total Sheets: 83 (Index 1; Parent 82; Inset 0)

NAME: Dillingham Census Area (070)
ENTITY TYPE: County or statistically equivalent entity
ST: Alaska (02)

INDEX OR PARENT SHEET #: 021
INSET SHEET #: 000000

2020 COUNTY REF MAP (PARENT)

5340202070000000021000000

All legal boundaries and names are as reported through the 2020 Boundary and Annexation Survey (BAS) and Boundary Validation Program (BVP). The boundaries shown on this map are for Census Bureau statistical data collection and tabulation purposes only; their depiction and designation for statistical purposes does not constitute a determination of jurisdictional authority or rights of ownership or entitlement.

Data Source: U.S. Census Bureau's MAF/TIGER database (TAB20), November 2020
Created by Geography Division: December 08, 2020

U.S. DEPARTMENT OF COMMERCE U.S. Census Bureau

Projection: Albers Equal Area Conic
Datum: NAD 83
Spheroid: GRS 80
1st Standard Parallel: 54 33 10
2nd Standard Parallel: 68 03 30
Central Meridian: -159 16 47
Latitude of Projection's Origin: 51 10 35
False Easting: 0
False Northing: 0

0 1 2 3 4 5 Kilometers
0 0.8 1.6 2.4 3.2 4 Miles
The plotted map scale is 1:40,000

N W E S

Boundary and Annexation Survey (BAS) ID: 20207000000
BAS Submission Deadline: March 1, 2021

PDF versions of the BAS maps are available at:
www.census.gov/programs-surveys/bas/geographies.html

For more information, or to request additional maps, please email geo.bas@census.gov, call 1-800-972-5651, or visit www.census.gov/programs-surveys/bas.html.

GOVERNMENTAL UNIT REFERENCE MAP (2020): Dillingham Census Area, AK

LEGEND

SYMBOL DESCRIPTION	SYMBOL	LABEL STYLE
Federal American Indian Reservation		L'ANSE RESERVATION (TA 1880)
Off-Reservation Trust Land		T1880
American Indian Tribal Subdivision		SHONTO (620)
Alaska Native Regional Corporation (ANRC)		NANA ANRC 52120
State (or statistically equivalent entity)		NEW YORK 36
County (or statistically equivalent entity)		ERIE 029
Minor Civil Division (MCD)[1]		Lee town 41460
Census County Division (CCD)[2]		Jemez CCD 91650
Consolidated City		MILFORD 47500
Incorporated Place[3]		Davis 18100
Census Designated Place (CDP)[2]		Cochiti 16560

DESCRIPTION	SYMBOL
Interstate	5
U.S. Highway	2
State Highway	4
Other Road	Marsh Ln
Cul-de-sac	
Circle	
Geographic Offset or Corridor	
4WD Trail, Stairway, Alley, Walkway, or Ferry	
Railroad	Southern RR
Pipeline or Power Line	
Ridge or Fence	
Property Line or Nonvisible Boundary	
Perennial Stream	Tumbling Cr
Intermittent Stream	Piney Cr
Mountain Peak or Hill	Mt. Baker

DESCRIPTION	SYMBOL
Water Body	Pleasant Lake
Swamp or Marsh	Okefenokee Swamp
Glacier	Bering Glacier
Airport, Airfield, or Helicopter Landing Pad	Dónärd Airfield
College or University	Coll/Univ
Military	Fort Belvoir
Prison or Juvenile Detention Center	P/JDC
Cemetery	Powell Cmtry
Golf Course	Pinehurst GlfCrs
National Park or Forest	Yosemite NP
Other Park	St Francis Park
Outside Subject Area	
Inset Area	A1

Where state, county, and/or MCD/CCD boundaries coincide, the map shows the boundary symbol for only the highest-ranking of these boundaries. Where American Indian reservation and American Indian tribal subdivision boundaries coincide, the map shows only the American Indian reservation boundaries.

Entity names are followed by either their FIPS code or census code; parentheses indicate a census code.

1 'MCD*' indicates a false MCD. These are for Census Bureau use only.

2 The CCD and CDP boundaries represent statistical entities only and are not updated through the BAS.

3 Incorporated place name color corresponds to the incorporated place fill color.

Due to space limitations, some road names, along with other feature and geography names on the map, may not be shown.

The Census Bureau stores primary and alternate road names, but only primary road names are used to label the roads on these maps.

Key to Adjacent Sheets

	14	15
21	22	23
29	30	31

Sheet Location within Entity

Sheet 22 of 82 PARENT sheets
Total Sheets: 83 (Index 1; Parent 82; Inset 0)

NAME: Dillingham Census Area (070)
ENTITY TYPE: County or statistically equivalent entity
ST: Alaska (02)

INDEX OR PARENT SHEET #: 022
INSET SHEET #: 000000

2020 COUNTY REF MAP (PARENT)

5340202070000000022000000

All legal boundaries and names are as reported through the 2020 Boundary and Annexation Survey (BAS) and Boundary Validation Program (BVP). The boundaries shown on this map are for Census Bureau statistical data collection and tabulation purposes only; their depiction and designation for statistical purposes does not constitute a determination of jurisdictional authority or rights of ownership or entitlement.

Data Source: U.S. Census Bureau's MAF/TIGER database (TAB20), November 2020
Created by: Geography Division: December 08, 2020

U.S. DEPARTMENT OF COMMERCE U.S. Census Bureau

Projection: Albers Equal Area Conic
Datum: NAD 83
Spheroid: GRS 80
1st Standard Parallel: 54 33 10
2nd Standard Parallel: 68 03 30
Central Meridian: -159 16 47
Latitude of Projection's Origin: 51 10 35
False Easting: 0
False Northing: 0

0 1 2 3 4 5 Kilometers
0 0.8 1.6 2.4 3.2 4 Miles
The plotted map scale is 1:40,000

N W E S

Boundary and Annexation Survey (BAS) ID: 20207000000
BAS Submission Deadline: March 1, 2021

PDF versions of the BAS maps are available at: www.census.gov/programs-surveys/bas/geographies.html

For more information, or to request additional maps, please email geo.bas@census.gov, call 1-800-972-5651, or visit www.census.gov/programs-surveys/bas.html.

GOVERNMENTAL UNIT REFERENCE MAP (2020): Dillingham Census Area, AK

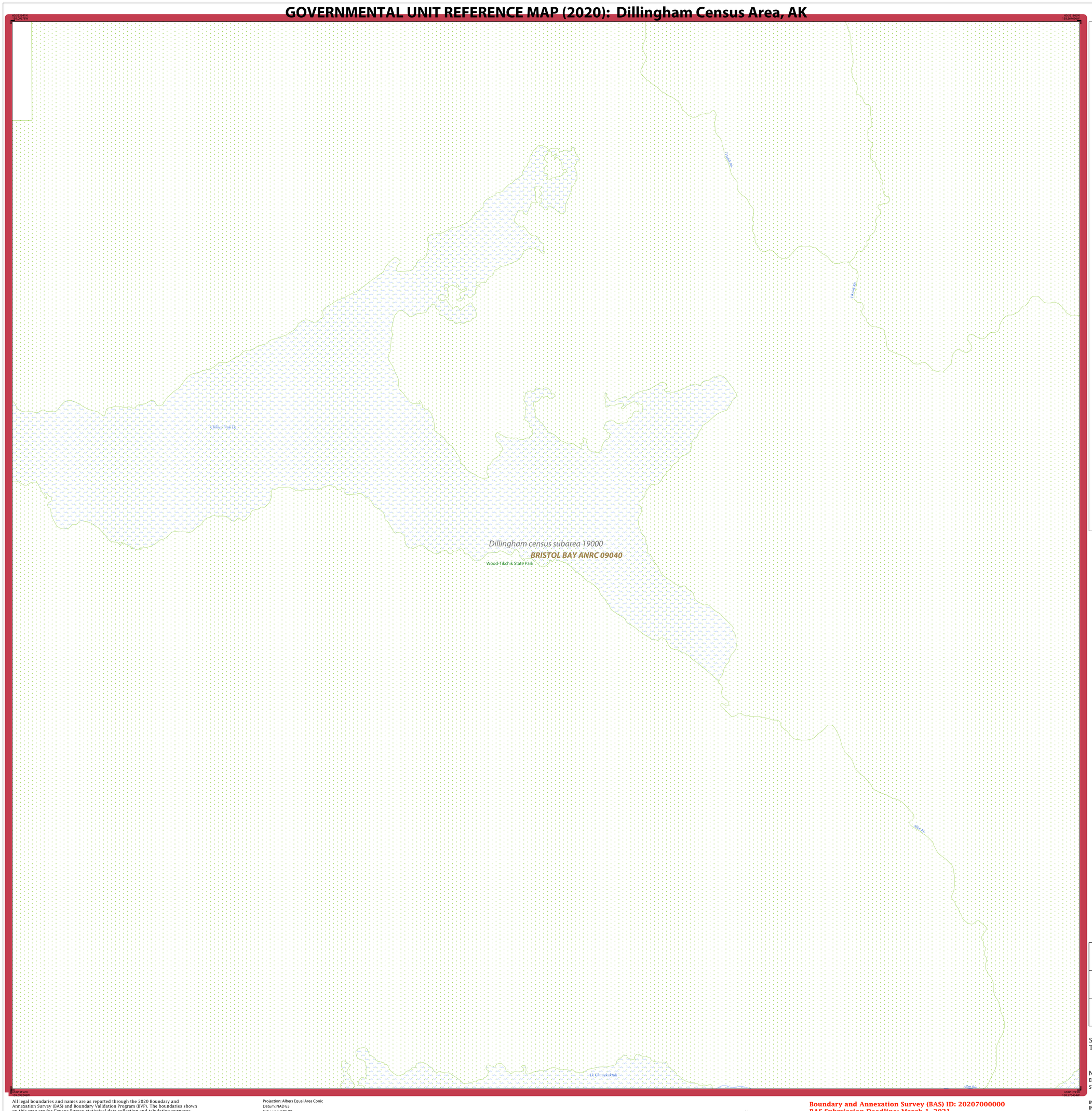

LEGEND

SYMBOL DESCRIPTION	SYMBOL	LABEL STYLE
Federal American Indian Reservation		L'ANSE RESERVATION (TA 1880)
Off-Reservation Trust Land		T1880
American Indian Tribal Subdivision		SHONTO (620)
Alaska Native Regional Corporation (ANRC)		*NANA ANRC 52120*
State (or statistically equivalent entity)		NEW YORK 36
County (or statistically equivalent entity)		ERIE 029
Minor Civil Division (MCD)[1]		Lee town 41460
Census County Division (CCD)[2]		*Jemez CCD 91650*
Consolidated City		MILFORD 47500
Incorporated Place[3]		Davis 18100
Census Designated Place (CDP)[2]		*Cochiti 16560*

DESCRIPTION	SYMBOL	DESCRIPTION	SYMBOL
Interstate	5	Water Body	*Pleasant Lake*
U.S. Highway	2	Swamp or Marsh	*Okefenokee Swamp*
State Highway	4	Glacier	*Bering Glacier*
Other Road	Marsh Ln	Airport, Airfield, or Helicopter Landing Pad	Dönärd Airport
Cul-de-sac		College or University	Coll/Univ
Circle		Military	Fort Belvoir
Geographic Offset or Corridor		Prison or Juvenile Detention Center	P/JDC
4WD Trail, Stairway, Alley, Walkway, or Ferry		Cemetery	Powell Cmtry
Railroad	Southern RR	Golf Course	Pinehurst GlfCrs
Pipeline or Power Line		National Park or Forest	Yosemite NP
Ridge or Fence		Other Park	St Francis Park
Property Line or Nonvisible Boundary		Outside Subject Area	
Perennial Stream	*Tumbling Cr*	Inset Area	A1
Intermittent Stream	*Piney Cr*		
Mountain Peak or Hill	*Mt. Baker*		

Where state, county, and/or MCD/CCD boundaries coincide, the map shows the boundary symbol for only the highest-ranking of these boundaries. Where American Indian reservation and American Indian tribal subdivision boundaries coincide, the map shows only the American Indian reservation boundaries.

Entity names are followed by either their FIPS code or census code; parentheses indicate a census code.

1 "MCD" indicates a false MCD. These are for Census Bureau use only.

2 The CCD and CDP boundaries represent statistical entities only and are not updated through the BAS.

3 Incorporated place name color corresponds to the incorporated place fill color.

Due to space limitations, some road names, along with other feature and geography names on the map, may not be shown.

The Census Bureau stores primary and alternate road names, but only primary road names are used to label the roads on these maps.

Key to Adjacent Sheets

14	15	16
22	23	24
30	31	32

Sheet Location within Entity

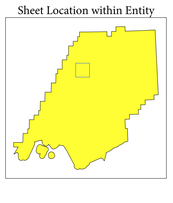

Sheet 23 of 82 PARENT sheets
Total Sheets: 83 (Index 1; Parent 82; Inset 0)

NAME: Dillingham Census Area (070)
ENTITY TYPE: County or statistically equivalent entity
ST: Alaska (02)

INDEX OR PARENT SHEET #: 023
INSET SHEET #: 000000

2020 COUNTY REF MAP (PARENT)

5340202070000000023000000

All legal boundaries and names are as reported through the 2020 Boundary and Annexation Survey (BAS) and Boundary Validation Program (BVP). The boundaries shown on this map are for Census Bureau statistical data collection and tabulation purposes only; their depiction and designation for statistical purposes does not constitute a determination of jurisdictional authority or rights of ownership or entitlement.

Data Source: U.S. Census Bureau's MAF/TIGER database (TAB20), November 2020
Created by Geography Division: December 08, 2020

U.S. DEPARTMENT OF COMMERCE U.S. Census Bureau

Projection: Albers Equal Area Conic
Datum: NAD 83
Spheroid: GRS 80
1st Standard Parallel: 54 33 10
2nd Standard Parallel: 68 03 30
Central Meridian: -159 16 47
Latitude of Projection's Origin: 51 10 35
False Easting: 0
False Northing: 0

0 1 2 3 4 5 Kilometers
0 0.8 1.6 2.4 3.2 4 Miles
The plotted map scale is 1:40,000

N W E S

Boundary and Annexation Survey (BAS) ID: 20207000000
BAS Submission Deadline: March 1, 2021

PDF versions of the BAS maps are available at:
www.census.gov/programs-surveys/bas/geographies.html

For more information, or to request additional maps, please email geo.bas@census.gov, call 1-800-972-5651, or visit www.census.gov/programs-surveys/bas.html.

United States Census Bureau

GOVERNMENTAL UNIT REFERENCE MAP (2020): Dillingham Census Area, AK

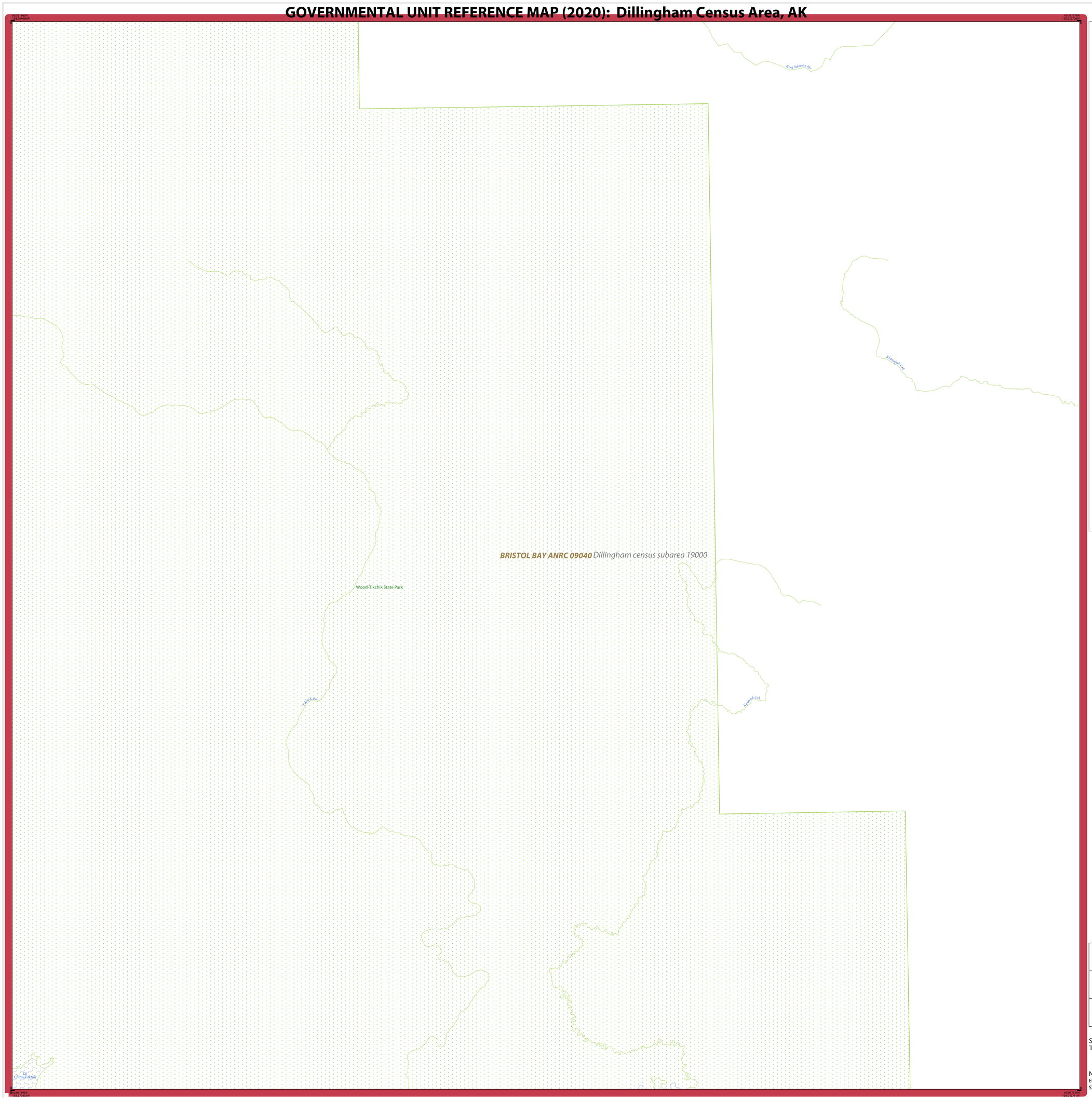

LEGEND

SYMBOL DESCRIPTION	SYMBOL	LABEL STYLE
Federal American Indian Reservation		L'ANSE RESERVATION (TA 1880)
Off-Reservation Trust Land		T1880
American Indian Tribal Subdivision		SHONTO (620)
Alaska Native Regional Corporation (ANRC)		*NANA ANRC 52120*
State (or statistically equivalent entity)		NEW YORK 36
County (or statistically equivalent entity)		ERIE 029
Minor Civil Division (MCD)[1]		Lee town 41460
Census County Division (CCD)[2]		*Jemez CCD 91650*
Consolidated City		MILFORD 47500
Incorporated Place[3]		Davis 18100
Census Designated Place (CDP)[2]		*Cochiti 16560*

DESCRIPTION	SYMBOL
Interstate	5
U.S. Highway	2
State Highway	4
Other Road	Marsh Ln
Cul-de-sac	
Circle	
Geographic Offset or Corridor	
4WD Trail, Stairway, Alley, Walkway, or Ferry	
Railroad	Southern RR
Pipeline or Power Line	
Ridge or Fence	
Property Line or Nonvisible Boundary	
Perennial Stream	Tumbling Cr
Intermittent Stream	Piney Cr
Mountain Peak or Hill	Mt. Baker

DESCRIPTION	SYMBOL
Water Body	Pleasant Lake
Swamp or Marsh	Okefenokee Swamp
Glacier	Bering Glacier
Airport, Airfield, or Helicopter Landing Pad	Donald Airport
College or University	Coll/Univ
Military	Fort Belvoir
Prison or Juvenile Detention Center	P/JDC
Cemetery	Powell Cmtry
Golf Course	Pinehurst GlfCrs
National Park or Forest	Yosemite NP
Other Park	St Francis Park
Outside Subject Area	
Inset Area	A1

Where state, county, and/or MCD/CCD boundaries coincide, the map shows the boundary symbol for only the highest-ranking of these boundaries. Where American Indian reservation and American Indian tribal subdivision boundaries coincide, the map shows only the American Indian reservation boundaries.

Entity names are followed by either their FIPS code or census code; parentheses indicate a census code.

1 "MCD" indicates a false MCD. These are for Census Bureau use only.

2 The CCD and CDP boundaries represent statistical entities only and are not updated through the BAS.

3 Incorporated place name color corresponds to the incorporated place fill color.

Due to space limitations, some road names, along with other feature and geography names on the map, may not be shown.

The Census Bureau stores primary and alternate road names, but only primary road names are used to label the roads on these maps.

Key to Adjacent Sheets

15	16	17
23	24	25
31	32	33

Sheet Location within Entity

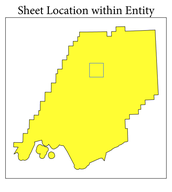

Sheet 24 of 82 PARENT sheets
Total Sheets: 83 (Index 1; Parent 82; Inset 0)

NAME: Dillingham Census Area (070)
ENTITY TYPE: County or statistically equivalent entity
ST: Alaska (02)

INDEX OR PARENT SHEET #: 024
INSET SHEET #: 000000

2020 COUNTY REF MAP (PARENT)

5340202070000000024000000

All legal boundaries and names are as reported through the 2020 Boundary and Annexation Survey (BAS) and Boundary Validation Program (BVP). The boundaries shown on this map are for Census Bureau statistical data collection and tabulation purposes only; their depiction and designation for statistical purposes does not constitute a determination of jurisdictional authority or rights of ownership or entitlement.

Data Source: U.S. Census Bureau's MAF/TIGER database (TAB20), November 2020
Created by Geography Division: December 08, 2020

U.S. DEPARTMENT OF COMMERCE U.S. Census Bureau

Projection: Albers Equal Area Conic
Datum: NAD 83
Spheroid: GRS 80
1st Standard Parallel: 54 33 10
2nd Standard Parallel: 68 03 30
Central Meridian: -159 16 47
Latitude of Projection's Origin: 51 10 35
False Easting: 0
False Northing: 0

0 1 2 3 4 5 Kilometers
0 0.8 1.6 2.4 3.2 4 Miles
The plotted map scale is 1:40,000

N W E S

Boundary and Annexation Survey (BAS) ID: 20207000000
BAS Submission Deadline: March 1, 2021

PDF versions of the BAS maps are available at:
www.census.gov/programs-surveys/bas/geographies.html

For more information, or to request additional maps, please email geo.bas@census.gov, call 1-800-972-5651, or visit www.census.gov/programs-surveys/bas.html.

United States Census Bureau

GOVERNMENTAL UNIT REFERENCE MAP (2020): Dillingham Census Area, AK

60.31197984
-157.65275069W

60.31198276
-157.5006275W

60.0573309
-158.0422711W

60.05155275
-157.5151464W

LEGEND

SYMBOL DESCRIPTION	SYMBOL	LABEL STYLE
Federal American Indian Reservation		L'ANSE RESERVATION (TA 1880)
Off-Reservation Trust Land		T1880
American Indian Tribal Subdivision		SHONTO (620)
Alaska Native Regional Corporation (ANRC)		*NANA ANRC 52120*
State (or statistically equivalent entity)		NEW YORK 36
County (or statistically equivalent entity)		ERIE 029
Minor Civil Division (MCD)[1]		Lee town 41460
Census County Division (CCD)[2]		*Jemez CCD 91650*
Consolidated City		MILFORD 47500
Incorporated Place[3]		Davis 18100
Census Designated Place (CDP)[2]		*Cochiti 16560*

DESCRIPTION	SYMBOL	DESCRIPTION	SYMBOL
Interstate	5	Water Body	*Pleasant Lake*
U.S. Highway	2	Swamp or Marsh	*Okefenokee Swamp*
State Highway	4	Glacier	*Bering Glacier*
Other Road	Marsh Ln	Airport, Airfield, or Helicopter Landing Pad	Dönärd Airfield
Cul-de-sac		College or University	Coll/Univ
Circle		Military	Fort Belvoir
Geographic Offset or Corridor		Prison or Juvenile Detention Center	P/JDC
4WD Trail, Stairway, Alley, Walkway, or Ferry		Cemetery	Powell Cmtry
Railroad	Southern RR	Golf Course	Pinehurst GlfCrs
Pipeline or Power Line		National Park or Forest	Yosemite NP
Ridge or Fence		Other Park	St Francis Park
Property Line or Nonvisible Boundary		Outside Subject Area	
Perennial Stream	*Tumbling Cr*	Inset Area	A1
Intermittent Stream	*Piney Cr*		
Mountain Peak or Hill	*Mt. Baker*		

Where state, county, and/or MCD/CCD boundaries coincide, the map shows the boundary symbol for only the highest-ranking of these boundaries. Where American Indian reservation and American Indian tribal subdivision boundaries coincide, the map shows only the American Indian reservation boundaries.

Entity names are followed by either their FIPS code or census code; parentheses indicate a census code.

1 'MCD*' indicates a false MCD. These are for Census Bureau use only.

2 The CCD and CDP boundaries represent statistical entities only and are not updated through the BAS.

3 Incorporated place name color corresponds to the incorporated place fill color.

Due to space limitations, some road names, along with other feature and geography names on the map, may not be shown.

The Census Bureau stores primary and alternate road names, but only primary road names are used to label the roads on these maps.

Key to Adjacent Sheets

16	17	18
24	25	26
32	33	34

Sheet Location within Entity

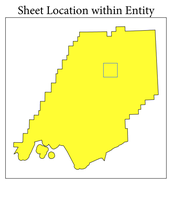

Sheet 25 of 82 PARENT sheets
Total Sheets: 83 (Index 1; Parent 82; Inset 0)

NAME: Dillingham Census Area (070)
ENTITY TYPE: County or statistically equivalent entity
ST: Alaska (02)

INDEX OR PARENT SHEET #: 025
INSET SHEET #: 000000

2020 COUNTY REF MAP (PARENT)

5340202070000000025000000

All legal boundaries and names are as reported through the 2020 Boundary and Annexation Survey (BAS) and Boundary Validation Program (BVP). The boundaries shown on this map are for Census Bureau statistical data collection and tabulation purposes only; their depiction and designation for statistical purposes does not constitute a determination of jurisdictional authority or rights of ownership or entitlement.

Data Source: U.S. Census Bureau's MAF/TIGER database (TAB20), November 2020
Created by Geography Division: December 08, 2020

U.S. DEPARTMENT OF COMMERCE U.S. Census Bureau

Projection: Albers Equal Area Conic
Datum: NAD 83
Spheroid: GRS 80
1st Standard Parallel: 54 33 10
2nd Standard Parallel: 68 03 30
Central Meridian: -159 16 47
Latitude of Projection's Origin: 51 10 35
False Easting: 0
False Northing: 0

0 1 2 3 4 5 Kilometers
0 0.8 1.6 2.4 3.2 4 Miles
The plotted map scale is 1:40,000

N W E S

Boundary and Annexation Survey (BAS) ID: 20207000000
BAS Submission Deadline: March 1, 2021

PDF versions of the BAS maps are available at:
www.census.gov/programs-surveys/bas/geographies.html

For more information, or to request additional maps, please email geo.bas@census.gov, call 1-800-972-5651, or visit www.census.gov/programs-surveys/bas.html.

United States Census Bureau

GOVERNMENTAL UNIT REFERENCE MAP (2020): Dillingham Census Area, AK

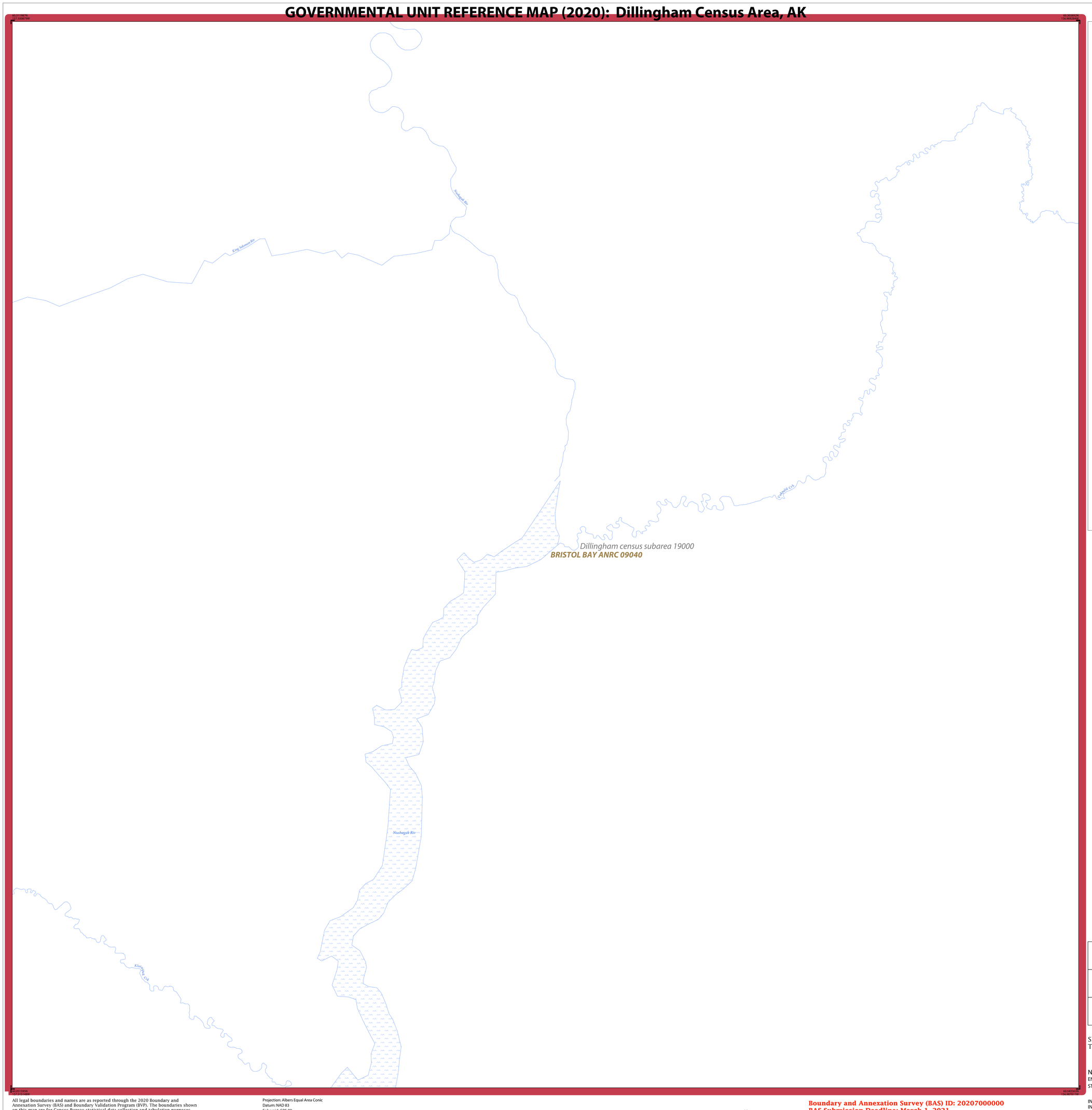

LEGEND

SYMBOL DESCRIPTION	SYMBOL	LABEL STYLE
Federal American Indian Reservation		L'ANSE RESERVATION (TA 1880)
Off-Reservation Trust Land		T1880
American Indian Tribal Subdivision		SHONTO (620)
Alaska Native Regional Corporation (ANRC)		*NANA ANRC 52120*
State (or statistically equivalent entity)		NEW YORK 36
County (or statistically equivalent entity)		ERIE 029
Minor Civil Division (MCD)[1]		Lee town 41460
Census County Division (CCD)[2]		*Jemez CCD 91650*
Consolidated City		MILFORD 47500
Incorporated Place[3]		Davis 18100
Census Designated Place (CDP)[2]		*Cochiti 16560*

DESCRIPTION	SYMBOL	DESCRIPTION	SYMBOL
Interstate	5	Water Body	*Pleasant Lake*
U.S. Highway	2	Swamp or Marsh	*Okefenokee Swamp*
State Highway	4	Glacier	*Bering Glacier*
Other Road	Marsh Ln	Airport, Airfield, or Helicopter Landing Pad	Dönärd Airport
Cul-de-sac		College or University	Coll/Univ
Circle		Military	Fort Belvoir
Geographic Offset or Corridor		Prison or Juvenile Detention Center	P/JDC
4WD Trail, Stairway, Alley, Walkway, or Ferry		Cemetery	Powell Cmtry
Railroad	Southern RR	Golf Course	Pinehurst GlfCrs
Pipeline or Power Line		National Park or Forest	Yosemite NP
Ridge or Fence		Other Park	St Francis Park
Property Line or Nonvisible Boundary		Outside Subject Area	
Perennial Stream	*Tumbling Cr*	Inset Area	A1
Intermittent Stream	*Piney Cr*		
Mountain Peak or Hill	*Mt. Baker*		

Where state, county, and/or MCD/CCD boundaries coincide, the map shows the boundary symbol for only the highest-ranking of these boundaries. Where American Indian reservation and American Indian tribal subdivision boundaries coincide, the map shows only the American Indian reservation boundaries.

Entity names are followed by either their FIPS code or census code; parentheses indicate a census code.

1 'MCD*' indicates a false MCD. These are for Census Bureau use only.

2 The CCD and CDP boundaries represent statistical entities only and are not updated through the BAS.

3 Incorporated place name color corresponds to the incorporated place fill color.

Due to space limitations, some road names, along with other feature and geography names on the map, may not be shown.

The Census Bureau stores primary and alternate road names, but only primary road names are used to label the roads on these maps.

Key to Adjacent Sheets

17	18	19
25	26	27
33	34	35

Sheet Location within Entity

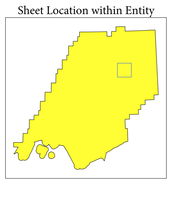

Sheet 26 of 82 PARENT sheets
Total Sheets: 83 (Index 1; Parent 82; Inset 0)

NAME: Dillingham Census Area (070)
ENTITY TYPE: County or statistically equivalent entity
ST: Alaska (02)

INDEX OR PARENT SHEET #: 026
INSET SHEET #: 000000

2020 COUNTY REF-MAP (PARENT)

5340202070000000026000000

All legal boundaries and names are as reported through the 2020 Boundary and Annexation Survey (BAS) and Boundary Validation Program (BVP). The boundaries shown on this map are for Census Bureau statistical data collection and tabulation purposes only; their depiction and designation for statistical purposes does not constitute a determination of jurisdictional authority or rights of ownership or entitlement.

Data Source: U.S. Census Bureau's MAF/TIGER database (TAB20), November 2020
Created by Geography Division: December 08, 2020

U.S. DEPARTMENT OF COMMERCE U.S. Census Bureau

Projection: Albers Equal Area Conic
Datum: NAD 83
Spheroid: GRS 80
1st Standard Parallel: 54 33 10
2nd Standard Parallel: 68 03 30
Central Meridian: -159 16 47
Latitude of Projection's Origin: 51 10 35
False Easting: 0
False Northing: 0

0 1 2 3 4 5 Kilometers
0 0.8 1.6 2.4 3.2 4 Miles
The plotted map scale is 1:40,000

N W E S

Boundary and Annexation Survey (BAS) ID: 20207000000
BAS Submission Deadline: March 1, 2021

PDF versions of the BAS maps are available at:
www.census.gov/programs-surveys/bas/geographies.html

For more information, or to request additional maps, please email geo.bas@census.gov, call 1-800-972-5651, or visit www.census.gov/programs-surveys/bas.html.

United States Census Bureau

GOVERNMENTAL UNIT REFERENCE MAP (2020): Dillingham Census Area, AK

60.30389294
-156.90229449

60.24890276
-156.43762744

Yadelik Crk

Ethel Crk

Old Man Crk

Dilac Crk

Dilac Cr

Harris Crk

BRISTOL BAY ANRC 09040 *Dillingham census subarea 19000*

60.04156291
-156.98781118

60.03344754
-156.46077747

LEGEND

SYMBOL DESCRIPTION	SYMBOL	LABEL STYLE
Federal American Indian Reservation		L'ANSE RESERVATION (TA 1880)
Off-Reservation Trust Land		T1880
American Indian Tribal Subdivision		SHONTO (620)
Alaska Native Regional Corporation (ANRC)		*NANA ANRC 52120*
State (or statistically equivalent entity)		NEW YORK 36
County (or statistically equivalent entity)		ERIE 029
Minor Civil Division (MCD)[1]		Lee town 41460
Census County Division (CCD)[2]		*Jemez CCD 91650*
Consolidated City		MILFORD 47500
Incorporated Place[3]		Davis 18100
Census Designated Place (CDP)[2]		*Cochiti 16560*

DESCRIPTION	SYMBOL	DESCRIPTION	SYMBOL
Interstate	5	Water Body	*Pleasant Lake*
U.S. Highway	2	Swamp or Marsh	*Okefenokee Swamp*
State Highway	4	Glacier	*Bering Glacier*
Other Road	Marsh Ln	Airport, Airfield, or Helicopter Landing Pad	Donald Airport
Cul-de-sac		College or University	Coll/Univ
Circle		Military	Fort Belvoir
Geographic Offset or Corridor		Prison or Juvenile Detention Center	P/JDC
4WD Trail, Stairway, Alley, Walkway, or Ferry		Cemetery	Powell Cmtry
Railroad	Southern RR	Golf Course	Pinehurst GlfCrs
Pipeline or Power Line		National Park or Forest	Yosemite NP
Ridge or Fence		Other Park	St Francis Park
Property Line or Nonvisible Boundary		Outside Subject Area	
Perennial Stream	*Tumbling Cr*	Inset Area	A1
Intermittent Stream	*Piney Cr*		
Mountain Peak or Hill	*Mt. Baker*		

Where state, county, and/or MCD/CCD boundaries coincide, the map shows the boundary symbol for only the highest-ranking of these boundaries. Where American Indian reservation and American Indian tribal subdivision boundaries coincide, the map shows only the American Indian reservation boundaries.

Entity names are followed by either their FIPS code or census code; parentheses indicate a census code.

1 'MCD*' indicates a false MCD. These are for Census Bureau use only.

2 The CCD and CDP boundaries represent statistical entities only and are not updated through the BAS.

3 Incorporated place name color corresponds to the incorporated place fill color.

Due to space limitations, some road names, along with other feature and geography names on the map, may not be shown.

The Census Bureau stores primary and alternate road names, but only primary road names are used to label the roads on these maps.

Key to Adjacent Sheets

18	19	20
26	27	28
34	35	36

Sheet Location within Entity

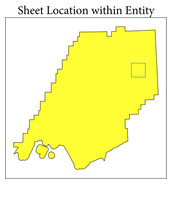

Sheet 27 of 82 PARENT sheets
Total Sheets: 83 (Index 1; Parent 82; Inset 0)

NAME: Dillingham Census Area (070)
ENTITY TYPE: County or statistically equivalent entity
ST: Alaska (02)

INDEX OR PARENT SHEET #: 027
INSET SHEET #: 000000

2020 COUNTY REF MAP (PARENT)

5340202070000000027000000

All legal boundaries and names are as reported through the 2020 Boundary and Annexation Survey (BAS) and Boundary Validation Program (BVP). The boundaries shown on this map are for Census Bureau statistical data collection and tabulation purposes only; their depiction and designation for statistical purposes does not constitute a determination of jurisdictional authority or rights of ownership or entitlement.

Data Source: U.S. Census Bureau's MAF/TIGER database (TAB20), November 2020
Created by Geography Division: December 08, 2020

U.S. DEPARTMENT OF COMMERCE U.S. Census Bureau

Projection: Albers Equal Area Conic
Datum: NAD 83
Spheroid: GRS 80
1st Standard Parallel: 54 33 10
2nd Standard Parallel: 68 03 30
Central Meridian: -159 16 47
Latitude of Projection's Origin: 51 10 35
False Easting: 0
False Northing: 0

0 1 2 3 4 5 Kilometers
0 0.8 1.6 2.4 3.2 4 Miles
The plotted map scale is 1:40,000

N W E S

Boundary and Annexation Survey (BAS) ID: 20207000000
BAS Submission Deadline: March 1, 2021

PDF versions of the BAS maps are available at:
www.census.gov/programs-surveys/bas/geographies.html

For more information, or to request additional maps, please email geo.bas@census.gov, call 1-800-972-5651, or visit www.census.gov/programs-surveys/bas.html.

United States Census Bureau

GOVERNMENTAL UNIT REFERENCE MAP (2020): Dillingham Census Area, AK



LEGEND

SYMBOL DESCRIPTION	SYMBOL	LABEL STYLE
Federal American Indian Reservation		L'ANSE RESERVATION (TA 1880)
Off-Reservation Trust Land		T1880
American Indian Tribal Subdivision		SHONTO (620)
Alaska Native Regional Corporation (ANRC)		NANA ANRC 52120
State (or statistically equivalent entity)		NEW YORK 36
County (or statistically equivalent entity)		ERIE 029
Minor Civil Division (MCD)[1]		Lee town 41460
Census County Division (CCD)[2]		Jemez CCD 91650
Consolidated City		MILFORD 47500
Incorporated Place[3]		Davis 18100
Census Designated Place (CDP)[2]		Cochiti 16560

DESCRIPTION	SYMBOL	DESCRIPTION	SYMBOL
Interstate	5	Water Body	Pleasant Lake
U.S. Highway	2	Swamp or Marsh	Okefenokee Swamp
State Highway	4	Glacier	Bering Glacier
Other Road	Marsh Ln	Airport, Airfield, or Helicopter Landing Pad	Donald Airport
Cul-de-sac		College or University	Coll/Univ
Circle		Military	Fort Belvoir
Geographic Offset or Corridor		Prison or Juvenile Detention Center	P/JDC
4WD Trail, Stairway, Alley, Walkway, or Ferry		Cemetery	Powell Cmtry
Railroad	Southern RR	Golf Course	Pinehurst GlfCrs
Pipeline or Power Line		National Park or Forest	Yosemite NP
Ridge or Fence		Other Park	St Francis Park
Property Line or Nonvisible Boundary		Outside Subject Area	
Perennial Stream	Tumbling Cr	Inset Area	A1
Intermittent Stream	Piney Cr		
Mountain Peak or Hill	Mt. Baker		

Where state, county, and/or MCD/CCD boundaries coincide, the map shows the boundary symbol for only the highest-ranking of these boundaries. Where American Indian reservation and American Indian tribal subdivision boundaries coincide, the map shows only the American Indian reservation boundaries.

Entity names are followed by either their FIPS code or census code; parentheses indicate a census code.

1 'MCD*' indicates a false MCD. These are for Census Bureau use only.

2 The CCD and CDP boundaries represent statistical entities only and are not updated through the BAS.

3 Incorporated place name color corresponds to the incorporated place fill color.

Due to space limitations, some road names, along with other feature and geography names on the map, may not be shown.

The Census Bureau stores primary and alternate road names, but only primary road names are used to label the roads on these maps.

Key to Adjacent Sheets

19	20	
27	28	
35	36	

Sheet Location within Entity

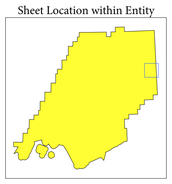

Sheet 28 of 82 PARENT sheets
Total Sheets: 83 (Index 1; Parent 82; Inset 0)

NAME: Dillingham Census Area (070)
ENTITY TYPE: County or statistically equivalent entity
ST: Alaska (02)

INDEX OR PARENT SHEET #: 028
INSET SHEET #: 000000

2020 COUNTY REF MAP (PARENT)

53402020700000028000000

All legal boundaries and names are as reported through the 2020 Boundary and Annexation Survey (BAS) and Boundary Validation Program (BVP). The boundaries shown on this map are for Census Bureau statistical data collection and tabulation purposes only; their depiction and designation for statistical purposes does not constitute a determination of jurisdictional authority or rights of ownership or entitlement.

Data Source: U.S. Census Bureau's MAF/TIGER database (TAB20), November 2020
Created by Geography Division: December 08, 2020

U.S. DEPARTMENT OF COMMERCE U.S. Census Bureau

Projection: Albers Equal Area Conic
Datum: NAD 83
Spheroid: GRS 80
1st Standard Parallel: 54 33 10
2nd Standard Parallel: 68 03 30
Central Meridian: -159 16 47
Latitude of Projection's Origin: 51 10 35
False Easting: 0
False Northing: 0

0 1 2 3 4 5 Kilometers
0 0.8 1.6 2.4 3.2 4 Miles
The plotted map scale is 1:40,000

N W E S

Boundary and Annexation Survey (BAS) ID: 20207000000
BAS Submission Deadline: March 1, 2021

PDF versions of the BAS maps are available at:
www.census.gov/programs-surveys/bas/geographies.html

For more information, or to request additional maps, please email geo.bas@census.gov, call 1-800-972-5651, or visit www.census.gov/programs-surveys/bas.html.

United States Census Bureau

GOVERNMENTAL UNIT REFERENCE MAP (2020): Dillingham Census Area, AK

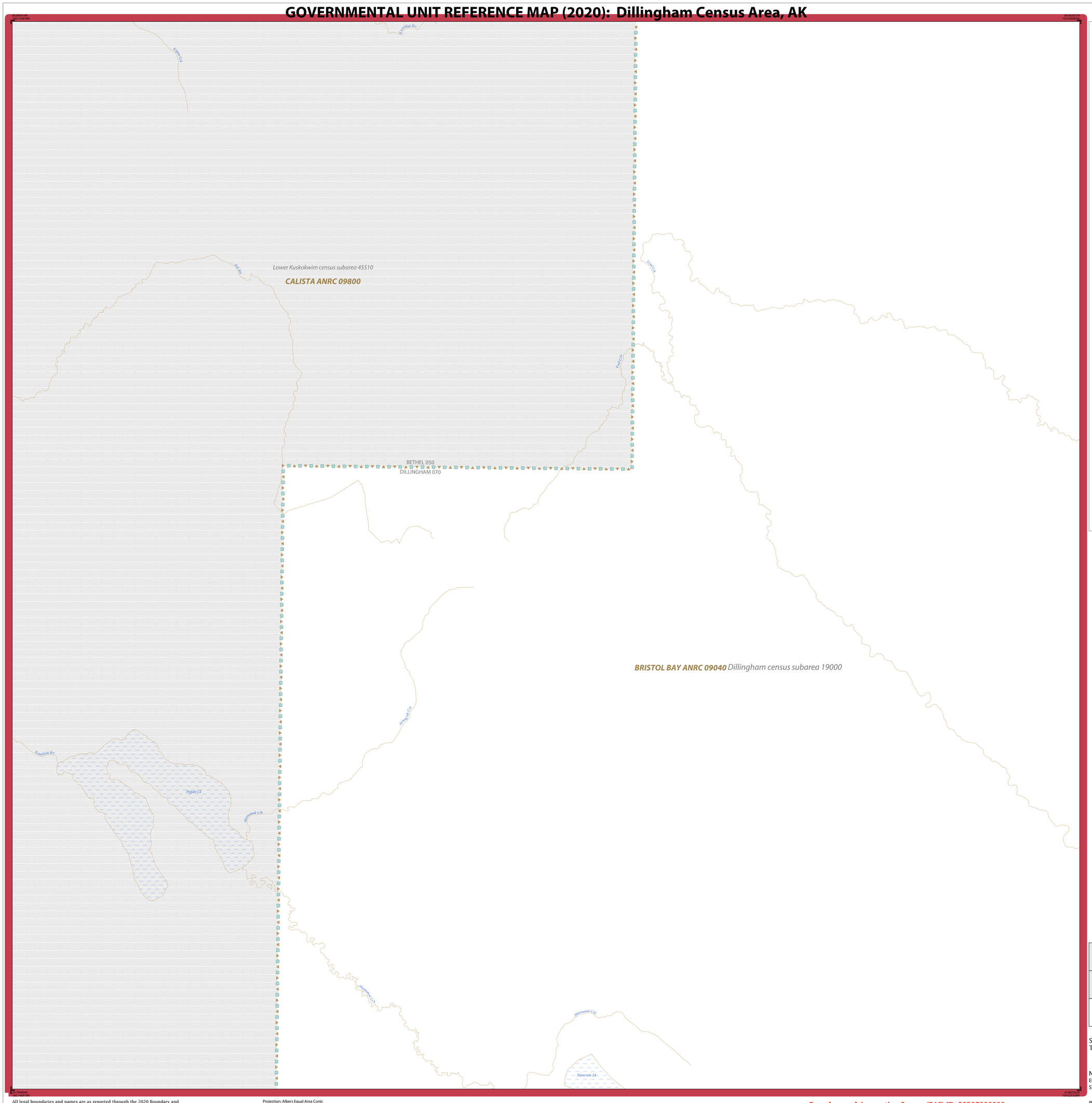

LEGEND

SYMBOL DESCRIPTION	SYMBOL	LABEL STYLE
Federal American Indian Reservation		L'ANSE RESERVATION (TA 1880)
Off-Reservation Trust Land		T1880
American Indian Tribal Subdivision		SHONTO (620)
Alaska Native Regional Corporation (ANRC)		NANA ANRC 52120
State (or statistically equivalent entity)		NEW YORK 36
County (or statistically equivalent entity)		ERIE 029
Minor Civil Division (MCD)[1]		Lee town 41460
Census County Division (CCD)[2]		Jemez CCD 91650
Consolidated City		MILFORD 47500
Incorporated Place[3]		Davis 18100
Census Designated Place (CDP)[2]		Cochiti 16560

DESCRIPTION	SYMBOL	DESCRIPTION	SYMBOL
Interstate	5	Water Body	Pleasant Lake
U.S. Highway	2	Swamp or Marsh	Okefenokee Swamp
State Highway	4	Glacier	Bering Glacier
Other Road	Marsh Ln	Airport, Airfield, or Helicopter Landing Pad	Dónald Airfield
Cul-de-sac		College or University	Coll/Univ
Circle		Military	Fort Belvoir
Geographic Offset or Corridor		Prison or Juvenile Detention Center	P/JDC
4WD Trail, Stairway, Alley, Walkway, or Ferry		Cemetery	Powell Cmtry
Railroad	Southern RR	Golf Course	Pinehurst GlfCrs
Pipeline or Power Line		National Park or Forest	Yosemite NP
Ridge or Fence		Other Park	St Francis Park
Property Line or Nonvisible Boundary		Outside Subject Area	
Perennial Stream	Tumbling Cr	Inset Area	A1
Intermittent Stream	Piney Cr		
Mountain Peak or Hill	Mt. Baker		

Where state, county, and/or MCD/CCD boundaries coincide, the map shows the boundary symbol for only the highest-ranking of these boundaries. Where American Indian reservation and American Indian tribal subdivision boundaries coincide, the map shows only the American Indian reservation boundaries.

Entity names are followed by either their FIPS code or census code; parentheses indicate a census code.

1 'MCD*' indicates a false MCD. These are for Census Bureau use only.

2 The CCD and CDP boundaries represent statistical entities only and are not updated through the BAS.

3 Incorporated place name color corresponds to the incorporated place fill color.

Due to space limitations, some road names, along with other feature and geography names on the map, may not be shown.

The Census Bureau stores primary and alternate road names, but only primary road names are used to label the roads on these maps.

Key to Adjacent Sheets

	21	22
	29	30
37	38	39

Sheet Location within Entity

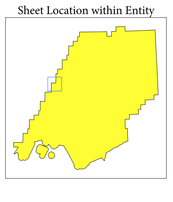

Sheet 29 of 82 PARENT sheets
Total Sheets: 83 (Index 1; Parent 82; Inset 0)

NAME: Dillingham Census Area (070)
ENTITY TYPE: County or statistically equivalent entity
ST: Alaska (02)

INDEX OR PARENT SHEET #: 029
INSET SHEET #: 000000

2020 COUNTY REF-MAP (PARENT)

5340202070000000029000000

All legal boundaries and names are as reported through the 2020 Boundary and Annexation Survey (BAS) and Boundary Validation Program (BVP). The boundaries shown on this map are for Census Bureau statistical data collection and tabulation purposes only; their depiction and designation for statistical purposes does not constitute a determination of jurisdictional authority or rights of ownership or entitlement.

Data Source: U.S. Census Bureau's MAF/TIGER database (TAB20), November 2020
Created by Geography Division: December 08, 2020

U.S. DEPARTMENT OF COMMERCE U.S. Census Bureau

Projection: Albers Equal Area Conic
Datum: NAD 83
Spheroid: GRS 80
1st Standard Parallel: 54 33 10
2nd Standard Parallel: 68 03 30
Central Meridian: -159 16 47
Latitude of Projection's Origin: 51 10 35
False Easting: 0
False Northing: 0

0 1 2 3 4 5 Kilometers
0 0.8 1.6 2.4 3.2 4 Miles
The plotted map scale is 1:40,000

N W E S

Boundary and Annexation Survey (BAS) ID: 20207000000
BAS Submission Deadline: March 1, 2021

PDF versions of the BAS maps are available at:
www.census.gov/programs-surveys/bas/geographies.html

For more information, or to request additional maps, please email geo.bas@census.gov, call 1-800-972-5651, or visit www.census.gov/programs-surveys/bas.html.

GOVERNMENTAL UNIT REFERENCE MAP (2020): Dillingham Census Area, AK

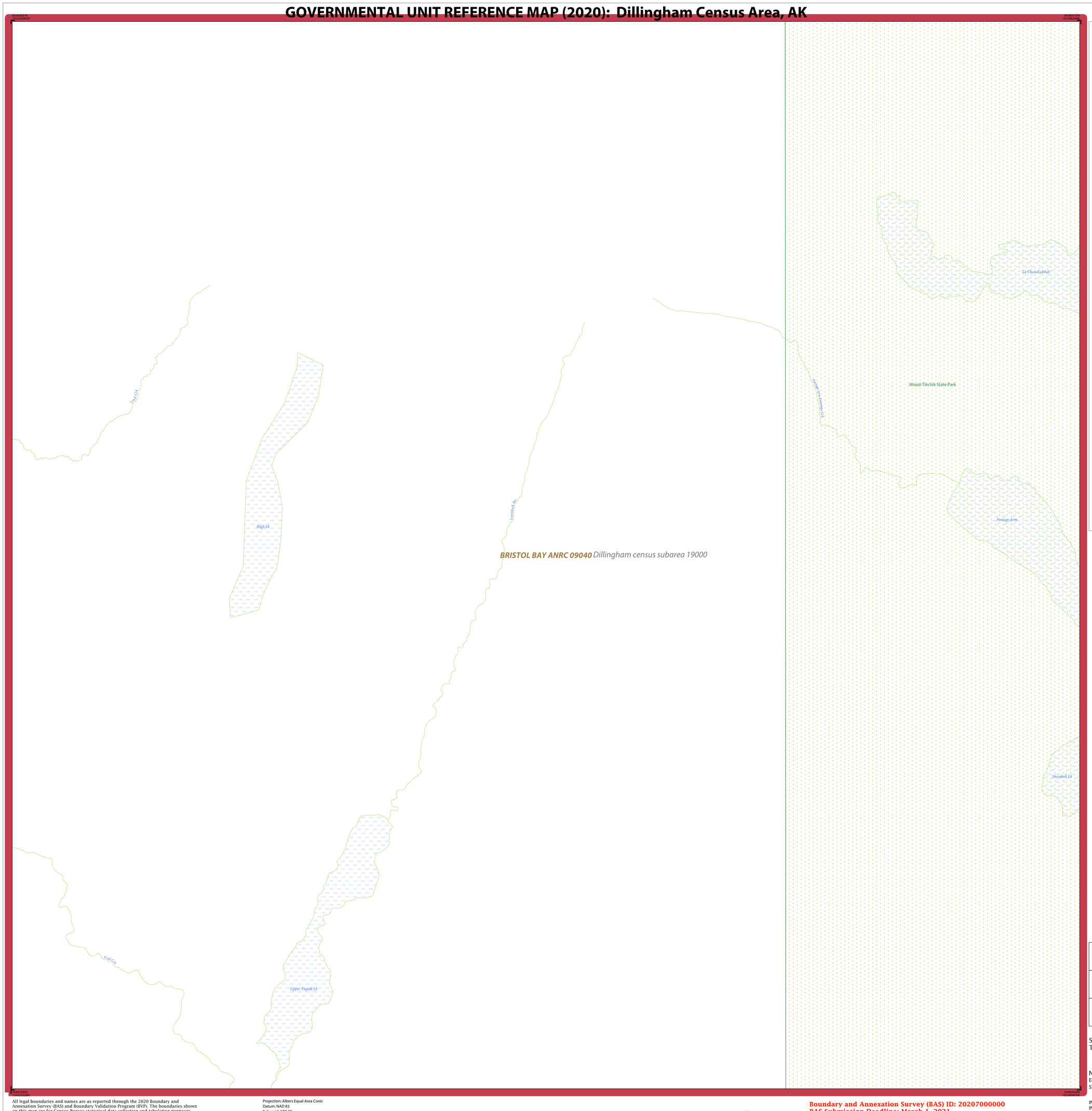

LEGEND

SYMBOL DESCRIPTION	SYMBOL	LABEL STYLE
Federal American Indian Reservation		L'ANSE RESERVATION (TA 1880)
Off-Reservation Trust Land		T1880
American Indian Tribal Subdivision		SHONTO (620)
Alaska Native Regional Corporation (ANRC)		NANA ANRC 52120
State (or statistically equivalent entity)		NEW YORK 36
County (or statistically equivalent entity)		ERIE 029
Minor Civil Division (MCD)[1]		Lee town 41460
Census County Division (CCD)[2]		Jemez CCD 91650
Consolidated City		MILFORD 47500
Incorporated Place[3]		Davis 18100
Census Designated Place (CDP)[2]		Cochiti 16560

DESCRIPTION	SYMBOL	DESCRIPTION	SYMBOL
Interstate	5	Water Body	Pleasant Lake
U.S. Highway	2	Swamp or Marsh	Okefenokee Swamp
State Highway	4	Glacier	Bering Glacier
Other Road	Marsh Ln	Airport, Airfield, or Helicopter Landing Pad	Dönärd Airfield
Cul-de-sac		College or University	Coll/Univ
Circle		Military	Fort Belvoir
Geographic Offset or Corridor		Prison or Juvenile Detention Center	P/JDC
4WD Trail, Stairway, Alley, Walkway, or Ferry		Cemetery	Powell Cmtry
Railroad	Southern RR	Golf Course	Pinehurst GlfCrs
Pipeline or Power Line		National Park or Forest	Yosemite NP
Ridge or Fence		Other Park	St Francis Park
Property Line or Nonvisible Boundary		Outside Subject Area	
Perennial Stream	Tumbling Cr	Inset Area	A1
Intermittent Stream	Piney Cr		
Mountain Peak or Hill	Mt. Baker		

Where state, county, and/or MCD/CCD boundaries coincide, the map shows the boundary symbol for only the highest-ranking of these boundaries. Where American Indian reservation and American Indian tribal subdivision boundaries coincide, the map shows only the American Indian reservation boundaries.

Entity names are followed by either their FIPS code or census code; parentheses indicate a census code.

1 'MCD*' indicates a false MCD. These are for Census Bureau use only.

2 The CCD and CDP boundaries represent statistical entities only and are not updated through the BAS.

3 Incorporated place name color corresponds to the incorporated place fill color.

Due to space limitations, some road names, along with other feature and geography names on the map, may not be shown.

The Census Bureau stores primary and alternate road names, but only primary road names are used to label the roads on these maps.

Key to Adjacent Sheets

21	22	23
29	30	31
38	39	40

Sheet Location within Entity

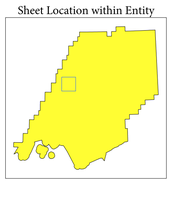

Sheet 30 of 82 PARENT sheets
Total Sheets: 83 (Index 1; Parent 82; Inset 0)

NAME: Dillingham Census Area (070)
ENTITY TYPE: County or statistically equivalent entity
ST: Alaska (02)

INDEX OR PARENT SHEET #: 030
INSET SHEET #: 000000

2020 COUNTY REF MAP (PARENT)

5340202070000000030000000

All legal boundaries and names are as reported through the 2020 Boundary and Annexation Survey (BAS) and Boundary Validation Program (BVP). The boundaries shown on this map are for Census Bureau statistical data collection and tabulation purposes only; their depiction and designation for statistical purposes does not constitute a determination of jurisdictional authority or rights of ownership or entitlement.

Data Source: U.S. Census Bureau's MAF/TIGER database (TAB20), November 2020
Created by: Geography Division: December 08, 2020

U.S. DEPARTMENT OF COMMERCE U.S. Census Bureau

Projection: Albers Equal Area Conic
Datum: NAD 83
Spheroid: GRS 80
1st Standard Parallel: 54 33 10
2nd Standard Parallel: 68 03 30
Central Meridian: -159 16 47
Latitude of Projection's Origin: 51 10 35
False Easting: 0
False Northing: 0

0 1 2 3 4 5 Kilometers
0 0.8 1.6 2.4 3.2 4 Miles
The plotted map scale is 1:40,000

N W E S

Boundary and Annexation Survey (BAS) ID: 20207000000
BAS Submission Deadline: March 1, 2021

PDF versions of the BAS maps are available at:
www.census.gov/programs-surveys/bas/geographies.html

For more information, or to request additional maps, please email geo.bas@census.gov, call 1-800-972-5651, or visit www.census.gov/programs-surveys/bas.html.

GOVERNMENTAL UNIT REFERENCE MAP (2020): Dillingham Census Area, AK

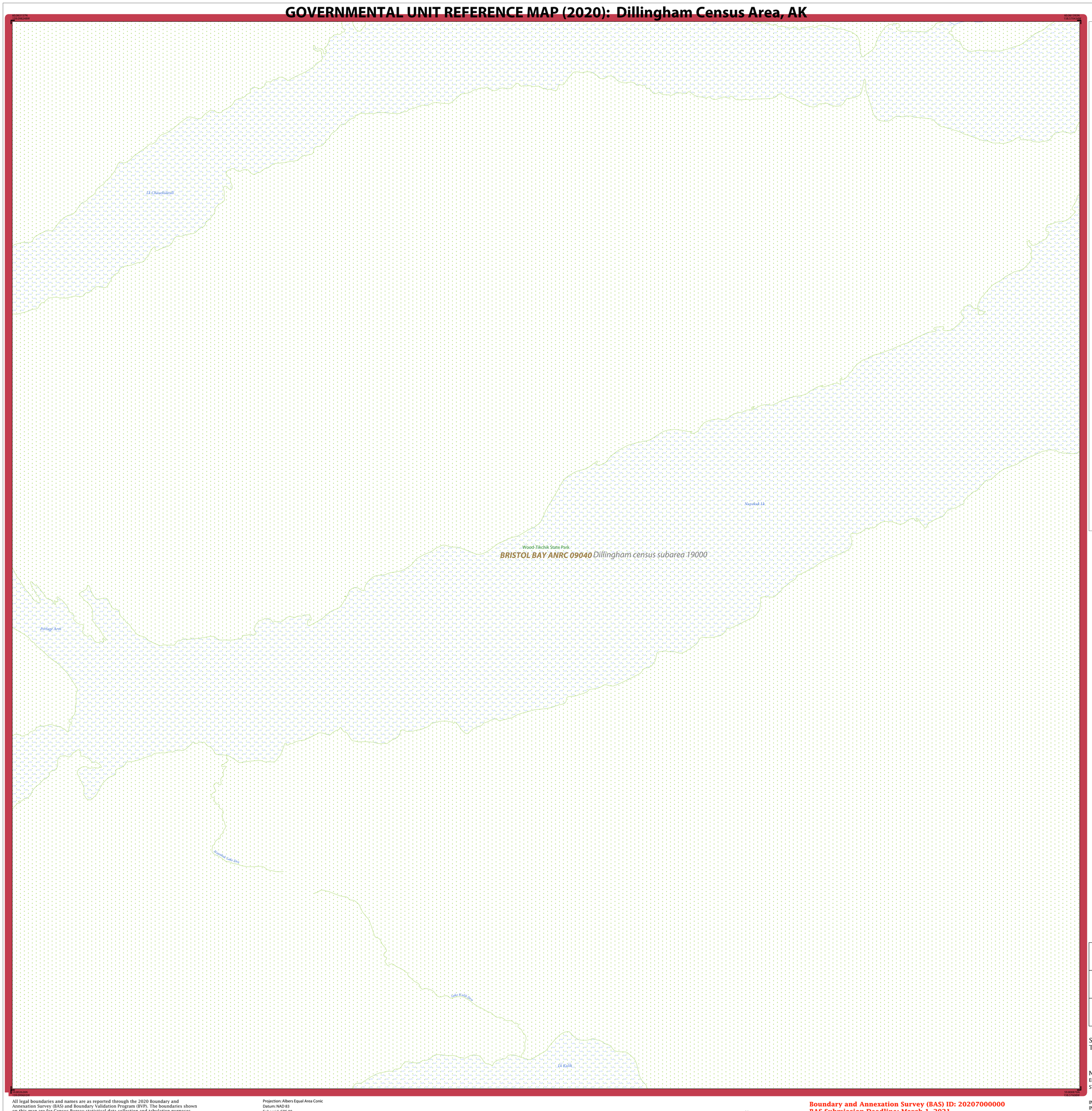

LEGEND

SYMBOL DESCRIPTION	SYMBOL	LABEL STYLE
Federal American Indian Reservation		L'ANSE RESERVATION (TA 1880)
Off-Reservation Trust Land		T1880
American Indian Tribal Subdivision		SHONTO (620)
Alaska Native Regional Corporation (ANRC)		NANA ANRC 52120
State (or statistically equivalent entity)		NEW YORK 36
County (or statistically equivalent entity)		ERIE 029
Minor Civil Division (MCD)[1]		Lee town 41460
Census County Division (CCD)[2]		Jemez CCD 91650
Consolidated City		MILFORD 47500
Incorporated Place[3]		Davis 18100
Census Designated Place (CDP)[2]		Cochiti 16560

DESCRIPTION	SYMBOL	DESCRIPTION	SYMBOL
Interstate	5	Water Body	Pleasant Lake
U.S. Highway	2	Swamp or Marsh	Okefenokee Swamp
State Highway	4	Glacier	Bering Glacier
Other Road	Marsh Ln	Airport, Airfield, or Helicopter Landing Pad	Dönärd Airfield
Cul-de-sac		College or University	Coll/Univ
Circle		Military	Fort Belvoir
Geographic Offset or Corridor		Prison or Juvenile Detention Center	P/JDC
4WD Trail, Stairway, Alley, Walkway, or Ferry		Cemetery	Powell Cmtry
Railroad	Southern RR	Golf Course	Pinehurst GlfCrs
Pipeline or Power Line		National Park or Forest	Yosemite NP
Ridge or Fence		Other Park	St Francis Park
Property Line or Nonvisible Boundary		Outside Subject Area	
Perennial Stream	Tumbling Cr	Inset Area	A1
Intermittent Stream	Piney Cr		
Mountain Peak or Hill	Mt. Baker		

Where state, county, and/or MCD/CCD boundaries coincide, the map shows the boundary symbol for only the highest-ranking of these boundaries. Where American Indian reservation and American Indian tribal subdivision boundaries coincide, the map shows only the American Indian reservation boundaries.

Entity names are followed by either their FIPS code or census code; parentheses indicate a census code.

1 "MCD" indicates a false MCD. These are for Census Bureau use only.

2 The CCD and CDP boundaries represent statistical entities only and are not updated through the BAS.

3 Incorporated place name color corresponds to the incorporated place fill color.

Due to space limitations, some road names, along with other feature and geography names on the map, may not be shown.

The Census Bureau stores primary and alternate road names, but only primary road names are used to label the roads on these maps.

Key to Adjacent Sheets

22	23	24
30	31	32
39	40	41

Sheet Location within Entity

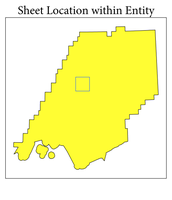

Sheet 31 of 82 PARENT sheets
Total Sheets: 83 (Index 1; Parent 82; Inset 0)

NAME: Dillingham Census Area (070)
ENTITY TYPE: County or statistically equivalent entity
ST: Alaska (02)

INDEX OR PARENT SHEET #: 031
INSET SHEET #: 000000

2020 COUNTY REF MAP (PARENT)

5340202070000000031000000

All legal boundaries and names are as reported through the 2020 Boundary and Annexation Survey (BAS) and Boundary Validation Program (BVP). The boundaries shown on this map are for Census Bureau statistical data collection and tabulation purposes only; their depiction and designation for statistical purposes does not constitute a determination of jurisdictional authority or rights of ownership or entitlement.

Data Source: U.S. Census Bureau's MAF/TIGER database (TAB20), November 2020
Created by: Geography Division: December 08, 2020

U.S. DEPARTMENT OF COMMERCE U.S. Census Bureau

Projection: Albers Equal Area Conic
Datum: NAD 83
Spheroid: GRS 80
1st Standard Parallel: 54 33 10
2nd Standard Parallel: 68 03 30
Central Meridian: -159 16 47
Latitude of Projection's Origin: 51 10 35
False Easting: 0
False Northing: 0

0 1 2 3 4 5 Kilometers
0 0.8 1.6 2.4 3.2 4 Miles
The plotted map scale is 1:40,000

N W E S

Boundary and Annexation Survey (BAS) ID: 20207000000
BAS Submission Deadline: March 1, 2021

PDF versions of the BAS maps are available at:
www.census.gov/programs-surveys/bas/geographies.html

For more information, or to request additional maps, please email geo.bas@census.gov, call 1-800-972-5651, or visit www.census.gov/programs-surveys/bas.html.

GOVERNMENTAL UNIT REFERENCE MAP (2020): Dillingham Census Area, AK

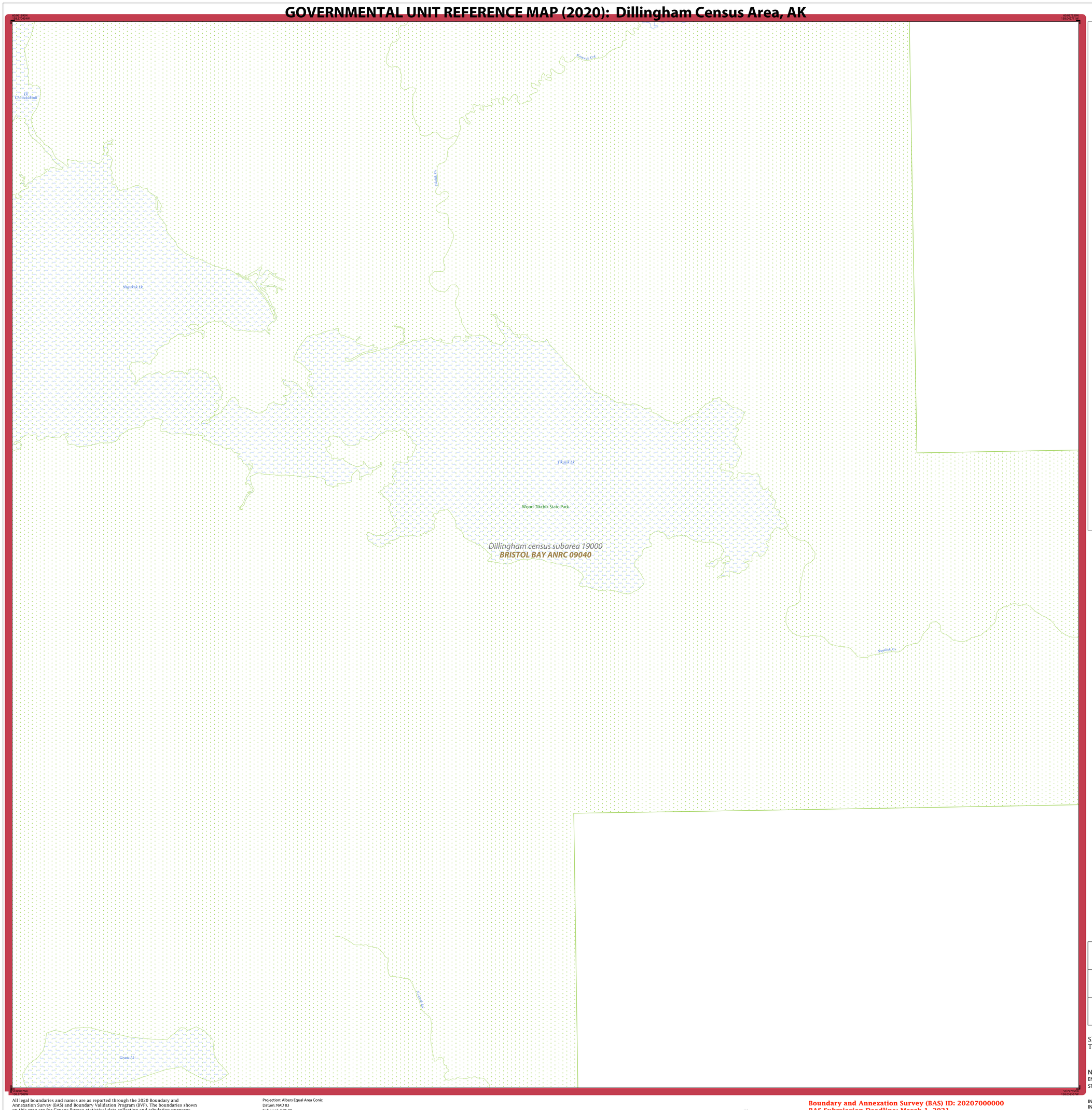

LEGEND

SYMBOL DESCRIPTION	SYMBOL	LABEL STYLE
Federal American Indian Reservation		L'ANSE RESERVATION (TA 1880)
Off-Reservation Trust Land		T1880
American Indian Tribal Subdivision		SHONTO (620)
Alaska Native Regional Corporation (ANRC)		*NANA ANRC 52120*
State (or statistically equivalent entity)		NEW YORK 36
County (or statistically equivalent entity)		ERIE 029
Minor Civil Division (MCD)[1]		Lee town 41460
Census County Division (CCD)[2]		*Jemez CCD 91650*
Consolidated City		MILFORD 47500
Incorporated Place[3]		Davis 18100
Census Designated Place (CDP)[2]		*Cochiti 16560*

DESCRIPTION	SYMBOL
Interstate	5
U.S. Highway	2
State Highway	4
Other Road	Marsh Ln
Cul-de-sac	
Circle	
Geographic Offset or Corridor	
4WD Trail, Stairway, Alley, Walkway, or Ferry	
Railroad	Southern RR
Pipeline or Power Line	
Ridge or Fence	
Property Line or Nonvisible Boundary	
Perennial Stream	Tumbling Cr
Intermittent Stream	Piney Cr
Mountain Peak or Hill	Mt. Baker

DESCRIPTION	SYMBOL
Water Body	Pleasant Lake
Swamp or Marsh	Okefenokee Swamp
Glacier	Bering Glacier
Airport, Airfield, or Helicopter Landing Pad	Donald Airport
College or University	Coll/Univ
Military	Fort Belvoir
Prison or Juvenile Detention Center	P/JDC
Cemetery	Powell Cmtry
Golf Course	Pinehurst Gl/Crs
National Park or Forest	Yosemite NP
Other Park	St Francis Park
Outside Subject Area	
Inset Area	A1

Where state, county, and/or MCD/CCD boundaries coincide, the map shows the boundary symbol for only the highest-ranking of these boundaries. Where American Indian reservation and American Indian tribal subdivision boundaries coincide, the map shows only the American Indian reservation boundaries.

Entity names are followed by either their FIPS code or census code; parentheses indicate a census code.

1 "MCD" indicates a false MCD. These are for Census Bureau use only.

2 The CCD and CDP boundaries represent statistical entities only and are not updated through the BAS.

3 Incorporated place name color corresponds to the incorporated place fill color.

Due to space limitations, some road names, along with other feature and geography names on the map, may not be shown.

The Census Bureau stores primary and alternate road names, but only primary road names are used to label the roads on these maps.

Key to Adjacent Sheets

23	24	25
31	32	33
40	41	42

Sheet Location within Entity

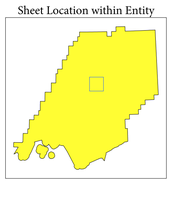

Sheet 32 of 82 PARENT sheets
Total Sheets: 83 (Index 1; Parent 82; Inset 0)

NAME: Dillingham Census Area (070)
ENTITY TYPE: County or statistically equivalent entity
ST: Alaska (02)

INDEX OR PARENT SHEET #: 032
INSET SHEET #: 000000

2020 COUNTY REF MAP (PARENT)

5340202070000000032000000

All legal boundaries and names are as reported through the 2020 Boundary and Annexation Survey (BAS) and Boundary Validation Program (BVP). The boundaries shown on this map are for Census Bureau statistical data collection and tabulation purposes only; their depiction and designation for statistical purposes does not constitute a determination of jurisdictional authority or rights of ownership or entitlement.

Data Source: U.S. Census Bureau's MAF/TIGER database (TAB20), November 2020
Created by: Geography Division: December 08, 2020

U.S. DEPARTMENT OF COMMERCE U.S. Census Bureau

Projection: Albers Equal Area Conic
Datum: NAD 83
Spheroid: GRS 80
1st Standard Parallel: 54 33 10
2nd Standard Parallel: 68 03 30
Central Meridian: -159 16 47
Latitude of Projection's Origin: 51 10 35
False Easting: 0
False Northing: 0

0 1 2 3 4 5 Kilometers
0 0.8 1.6 2.4 3.2 4 Miles
The plotted map scale is 1:40,000

N W E S

Boundary and Annexation Survey (BAS) ID: 20207000000
BAS Submission Deadline: March 1, 2021

PDF versions of the BAS maps are available at:
www.census.gov/programs-surveys/bas/geographies.html

For more information, or to request additional maps, please email geo.bas@census.gov, call 1-800-972-5651, or visit www.census.gov/programs-surveys/bas.html.

GOVERNMENTAL UNIT REFERENCE MAP (2020): Dillingham Census Area, AK

LEGEND

SYMBOL DESCRIPTION	SYMBOL	LABEL STYLE
Federal American Indian Reservation		L'ANSE RESERVATION (TA 1880)
Off-Reservation Trust Land		T1880
American Indian Tribal Subdivision		SHONTO (620)
Alaska Native Regional Corporation (ANRC)		*NANA ANRC 52120*
State (or statistically equivalent entity)		NEW YORK 36
County (or statistically equivalent entity)		ERIE 029
Minor Civil Division (MCD)[1]		Lee town 41460
Census County Division (CCD)[2]		*Jemez CCD 91650*
Consolidated City		MILFORD 47500
Incorporated Place[3]		Davis 18100
Census Designated Place (CDP)[2]		*Cochiti 16560*

DESCRIPTION	SYMBOL	DESCRIPTION	SYMBOL
Interstate	5	Water Body	*Pleasant Lake*
U.S. Highway	2	Swamp or Marsh	*Okefenokee Swamp*
State Highway	4	Glacier	*Bering Glacier*
Other Road	Marsh Ln	Airport, Airfield, or Helicopter Landing Pad	*Donald Airport*
Cul-de-sac		College or University	Coll/Univ
Circle		Military	Fort Belvoir
Geographic Offset or Corridor		Prison or Juvenile Detention Center	P/JDC
4WD Trail, Stairway, Alley, Walkway, or Ferry		Cemetery	Powell Cmtry
Railroad	Southern RR	Golf Course	Pinehurst GlfCrs
Pipeline or Power Line		National Park or Forest	Yosemite NP
Ridge or Fence		Other Park	St Francis Park
Property Line or Nonvisible Boundary		Outside Subject Area	
Perennial Stream	*Tumbling Cr*	Inset Area	A1
Intermittent Stream	*Piney Cr*		
Mountain Peak or Hill	*Mt. Baker*		

Where state, county, and/or MCD/CCD boundaries coincide, the map shows the boundary symbol for only the highest-ranking of these boundaries. Where American Indian reservation and American Indian tribal subdivision boundaries coincide, the map shows only the American Indian reservation boundaries.

Entity names are followed by either their FIPS code or census code; parentheses indicate a census code.

1 'MCD*' indicates a false MCD. These are for Census Bureau use only.

2 The CCD and CDP boundaries represent statistical entities only and are not updated through the BAS.

3 Incorporated place name color corresponds to the incorporated place fill color.

Due to space limitations, some road names, along with other feature and geography names on the map, may not be shown.

The Census Bureau stores primary and alternate road names, but only primary road names are used to label the roads on these maps.

Key to Adjacent Sheets

24	25	26
32	33	34
41	42	43

Sheet Location within Entity

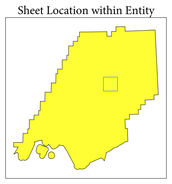

Sheet 33 of 82 PARENT sheets
Total Sheets: 83 (Index 1; Parent 82; Inset 0)

NAME: Dillingham Census Area (070)
ENTITY TYPE: County or statistically equivalent entity
ST: Alaska (02)

INDEX OR PARENT SHEET #: 033
INSET SHEET #: 000000

2020 COUNTY REF MAP (PARENT)

5340202070000000033000000

All legal boundaries and names are as reported through the 2020 Boundary and Annexation Survey (BAS) and Boundary Validation Program (BVP). The boundaries shown on this map are for Census Bureau statistical data collection and tabulation purposes only; their depiction and designation for statistical purposes does not constitute a determination of jurisdictional authority or rights of ownership or entitlement.

Data Source: U.S. Census Bureau's MAF/TIGER database (TAB20), November 2020
Created by Geography Division: December 08, 2020

U.S. DEPARTMENT OF COMMERCE U.S. Census Bureau

Projection: Albers Equal Area Conic
Datum: NAD 83
Spheroid: GRS 80
1st Standard Parallel: 54 33 10
2nd Standard Parallel: 68 03 30
Central Meridian: -159 16 47
Latitude of Projection's Origin: 51 10 35
False Easting: 0
False Northing: 0

0 1 2 3 4 5 Kilometers
0 0.8 1.6 2.4 3.2 4 Miles
The plotted map scale is 1:40,000

N W E S

Boundary and Annexation Survey (BAS) ID: 20207000000
BAS Submission Deadline: March 1, 2021

PDF versions of the BAS maps are available at:
www.census.gov/programs-surveys/bas/geographies.html

For more information, or to request additional maps, please email geo.bas@census.gov, call 1-800-972-5651, or visit www.census.gov/programs-surveys/bas.html.

United States Census Bureau

GOVERNMENTAL UNIT REFERENCE MAP (2020): Dillingham Census Area, AK

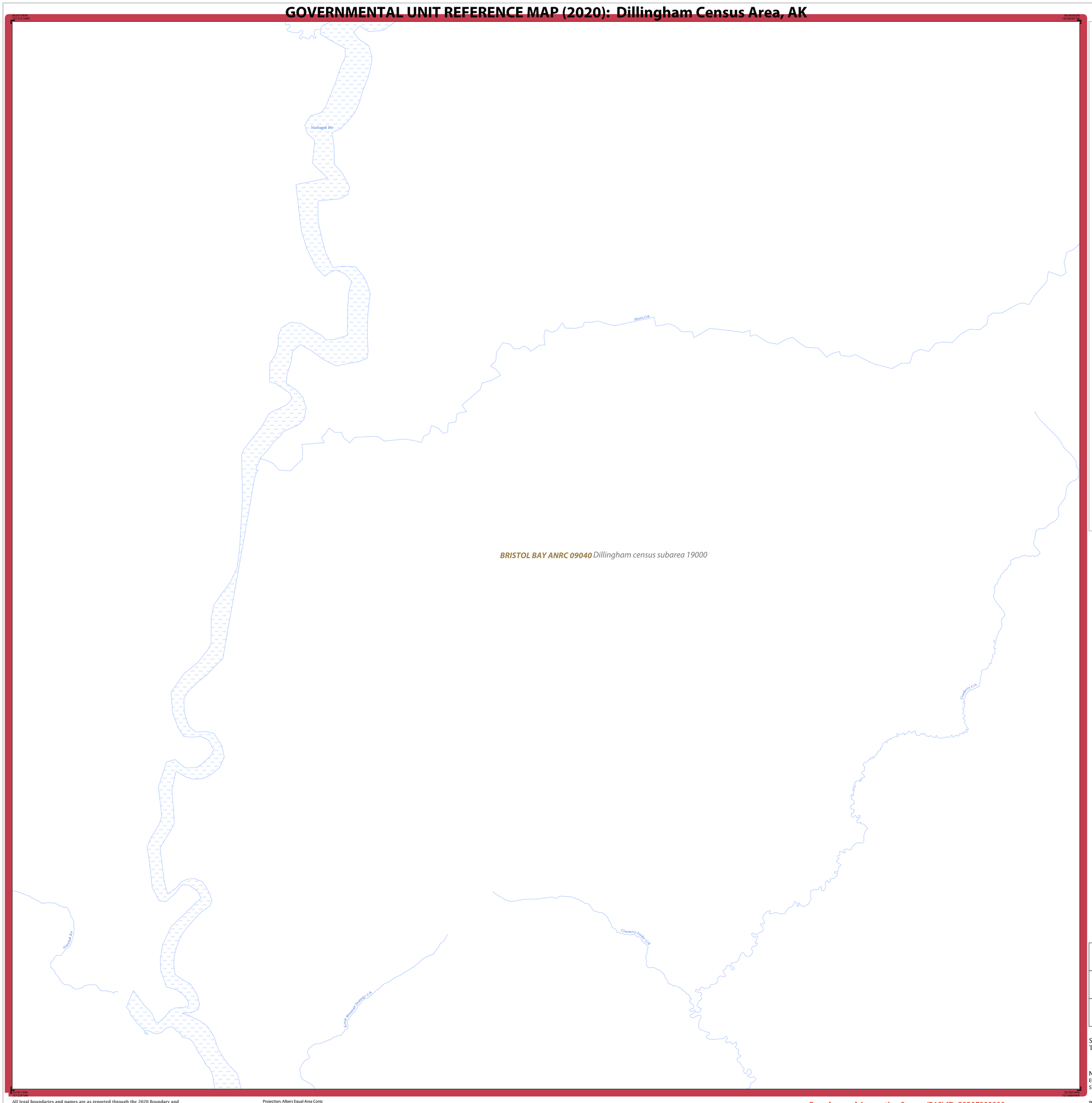

LEGEND

SYMBOL DESCRIPTION	SYMBOL	LABEL STYLE
Federal American Indian Reservation		L'ANSE RESERVATION (TA 1880)
Off-Reservation Trust Land		T1880
American Indian Tribal Subdivision		SHONTO (620)
Alaska Native Regional Corporation (ANRC)		NANA ANRC 52120
State (or statistically equivalent entity)		NEW YORK 36
County (or statistically equivalent entity)		ERIE 029
Minor Civil Division (MCD)[1]		Lee town 41460
Census County Division (CCD)[2]		Jemez CCD 91650
Consolidated City		MILFORD 47500
Incorporated Place[3]		Davis 18100
Census Designated Place (CDP)[2]		Cochiti 16560

DESCRIPTION	SYMBOL	DESCRIPTION	SYMBOL
Interstate	5	Water Body	Pleasant Lake
U.S. Highway	2	Swamp or Marsh	Okefenokee Swamp
State Highway	4	Glacier	Bering Glacier
Other Road	Marsh Ln	Airport, Airfield, or Helicopter Landing Pad	Dönärd Airfield
Cul-de-sac		College or University	Coll/Univ
Circle		Military	Fort Belvoir
Geographic Offset or Corridor		Prison or Juvenile Detention Center	P/JDC
4WD Trail, Stairway, Alley, Walkway, or Ferry		Cemetery	Powell Cmtry
Railroad	Southern RR	Golf Course	Pinehurst GlfCrs
Pipeline or Power Line		National Park or Forest	Yosemite NP
Ridge or Fence		Other Park	St Francis Park
Property Line or Nonvisible Boundary		Outside Subject Area	
Perennial Stream	Tumbling Cr	Inset Area	A1
Intermittent Stream	Piney Cr		
Mountain Peak or Hill	Mt. Baker		

Where state, county, and/or MCD/CCD boundaries coincide, the map shows the boundary symbol for only the highest-ranking of these boundaries. Where American Indian reservation and American Indian tribal subdivision boundaries coincide, the map shows only the American Indian reservation boundaries.

Entity names are followed by either their FIPS code or census code; parentheses indicate a census code.

1 'MCD" indicates a false MCD. These are for Census Bureau use only.

2 The CCD and CDP boundaries represent statistical entities only and are not updated through the BAS.

3 Incorporated place name color corresponds to the incorporated place fill color.

Due to space limitations, some road names, along with other feature and geography names on the map, may not be shown.

The Census Bureau stores primary and alternate road names, but only primary road names are used to label the roads on these maps.

Key to Adjacent Sheets

25	26	27
33	34	35
42	43	44

Sheet Location within Entity

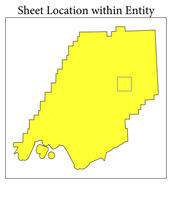

Sheet 34 of 82 PARENT sheets
Total Sheets: 83 (Index 1; Parent 82; Inset 0)

NAME: Dillingham Census Area (070)
ENTITY TYPE: County or statistically equivalent entity
ST: Alaska (02)

INDEX OR PARENT SHEET #: 034
INSET SHEET #: 000000

2020 COUNTY REF-MAP (PARENT)

5340202070000000034000000

All legal boundaries and names are as reported through the 2020 Boundary and Annexation Survey (BAS) and Boundary Validation Program (BVP). The boundaries shown on this map are for Census Bureau statistical data collection and tabulation purposes only; their depiction and designation for statistical purposes does not constitute a determination of jurisdictional authority or rights of ownership or entitlement.

Data Source: U.S. Census Bureau's MAF/TIGER database (TAB20), November 2020
Created by Geography Division: December 08, 2020

U.S. DEPARTMENT OF COMMERCE U.S. Census Bureau

Projection: Albers Equal Area Conic
Datum: NAD 83
Spheroid: GRS 80
1st Standard Parallel: 54 33 10
2nd Standard Parallel: 68 03 30
Central Meridian: -159 16 47
Latitude of Projection's Origin: 51 10 35
False Easting: 0
False Northing: 0

0 1 2 3 4 5 Kilometers
0 0.8 1.6 2.4 3.2 4 Miles
The plotted map scale is 1:40,000

N W E S

Boundary and Annexation Survey (BAS) ID: 20207000000
BAS Submission Deadline: March 1, 2021

PDF versions of the BAS maps are available at:
www.census.gov/programs-surveys/bas/geographies.html

For more information, or to request additional maps, please email geo.bas@census.gov, call 1-800-972-5651, or visit www.census.gov/programs-surveys/bas.html.

United States Census Bureau

GOVERNMENTAL UNIT REFERENCE MAP (2020): Dillingham Census Area, AK

60.8435659N
156.9878119W

60.8334849N
156.6607774W

Harris Crk

Old Mans Crk

BRISTOL BAY ANRC 09040 *Dillingham census subarea 19000*

Mulchatna Riv

Stuyahok Riv

59.7551136N
157.0060449W

59.7551136N
156.4831850W

LEGEND

SYMBOL DESCRIPTION	SYMBOL	LABEL STYLE
Federal American Indian Reservation		L'ANSE RESERVATION (TA 1880)
Off-Reservation Trust Land		T1880
American Indian Tribal Subdivision		SHONTO (620)
Alaska Native Regional Corporation (ANRC)		*NANA ANRC 52120*
State (or statistically equivalent entity)		NEW YORK 36
County (or statistically equivalent entity)		ERIE 029
Minor Civil Division (MCD)[1]		Lee town 41460
Census County Division (CCD)[2]		*Jemez CCD 91650*
Consolidated City		MILFORD 47500
Incorporated Place[3]		Davis 18100
Census Designated Place (CDP)[2]		*Cochiti 16560*

DESCRIPTION	SYMBOL	DESCRIPTION	SYMBOL
Interstate	5	Water Body	*Pleasant Lake*
U.S. Highway	2	Swamp or Marsh	*Okefenokee Swamp*
State Highway	4	Glacier	*Bering Glacier*
Other Road	Marsh Ln	Airport, Airfield, or Helicopter Landing Pad	Donald Airport
Cul-de-sac		College or University	Coll/Univ
Circle		Military	Fort Belvoir
Geographic Offset or Corridor		Prison or Juvenile Detention Center	P/JDC
4WD Trail, Stairway, Alley, Walkway, or Ferry		Cemetery	Powell Cmtry
Railroad	Southern RR	Golf Course	Pinehurst GlfCrs
Pipeline or Power Line		National Park or Forest	Yosemite NP
Ridge or Fence		Other Park	St Francis Park
Property Line or Nonvisible Boundary		Outside Subject Area	
Perennial Stream	*Tumbling Cr*	Inset Area	A1
Intermittent Stream	*Piney Cr*		
Mountain Peak or Hill	*Mt. Baker*		

Where state, county, and/or MCD/CCD boundaries coincide, the map shows the boundary symbol for only the highest-ranking of these boundaries. Where American Indian reservation and American Indian tribal subdivision boundaries coincide, the map shows only the American Indian reservation boundaries.

Entity names are followed by either their FIPS code or census code; parentheses indicate a census code.

1 'MCD*' indicates a false MCD. These are for Census Bureau use only.

2 The CCD and CDP boundaries represent statistical entities only and are not updated through the BAS.

3 Incorporated place name color corresponds to the incorporated place fill color.

Due to space limitations, some road names, along with other feature and geography names on the map, may not be shown.

The Census Bureau stores primary and alternate road names, but only primary road names are used to label the roads on these maps.

Key to Adjacent Sheets

26	27	28
34	35	36
43	44	45

Sheet Location within Entity

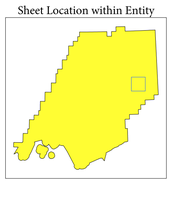

Sheet 35 of 82 PARENT sheets
Total Sheets: 83 (Index 1; Parent 82; Inset 0)

NAME: Dillingham Census Area (070)
ENTITY TYPE: County or statistically equivalent entity
ST: Alaska (02)

INDEX OR PARENT SHEET #: 035
INSET SHEET #: 000000

2020 COUNTY REF MAP (PARENT)

5340202070000000035000000

All legal boundaries and names are as reported through the 2020 Boundary and Annexation Survey (BAS) and Boundary Validation Program (BVP). The boundaries shown on this map are for Census Bureau statistical data collection and tabulation purposes only; their depiction and designation for statistical purposes does not constitute a determination of jurisdictional authority or rights of ownership or entitlement.

Data Source: U.S. Census Bureau's MAF/TIGER database (TAB20), November 2020
Created by Geography Division: December 08, 2020

U.S. DEPARTMENT OF COMMERCE U.S. Census Bureau

Projection: Albers Equal Area Conic
Datum: NAD 83
Spheroid: GRS 80
1st Standard Parallel: 54 33 10
2nd Standard Parallel: 68 03 30
Central Meridian: -159 16 47
Latitude of Projection's Origin: 51 10 35
False Easting: 0
False Northing: 0

0 1 2 3 4 5 Kilometers
0 0.8 1.6 2.4 3.2 4 Miles
The plotted map scale is 1:40,000

N W E S

Boundary and Annexation Survey (BAS) ID: 20207000000
BAS Submission Deadline: March 1, 2021

PDF versions of the BAS maps are available at:
www.census.gov/programs-surveys/bas/geographies.html

For more information, or to request additional maps, please email geo.bas@census.gov, call 1-800-972-5651, or visit www.census.gov/programs-surveys/bas.html.

United States Census Bureau

GOVERNMENTAL UNIT REFERENCE MAP (2020): Dillingham Census Area, AK



LEGEND

SYMBOL DESCRIPTION	SYMBOL	LABEL STYLE
Federal American Indian Reservation		L'ANSE RESERVATION (TA 1880)
Off-Reservation Trust Land		T1880
American Indian Tribal Subdivision		SHONTO (620)
Alaska Native Regional Corporation (ANRC)		*NANA ANRC 52120*
State (or statistically equivalent entity)		NEW YORK 36
County (or statistically equivalent entity)		ERIE 029
Minor Civil Division (MCD)[1]		Lee town 41460
Census County Division (CCD)[2]		*Jemez CCD 91650*
Consolidated City		MILFORD 47500
Incorporated Place[3]		Davis 18100
Census Designated Place (CDP)[2]		*Cochiti 16560*

DESCRIPTION	SYMBOL
Interstate	5
U.S. Highway	2
State Highway	4
Other Road	Marsh Ln
Cul-de-sac	
Circle	
Geographic Offset or Corridor	
4WD Trail, Stairway, Alley, Walkway, or Ferry	
Railroad	Southern RR
Pipeline or Power Line	
Ridge or Fence	
Property Line or Nonvisible Boundary	
Perennial Stream	*Tumbling Cr*
Intermittent Stream	*Piney Cr*
Mountain Peak or Hill	*Mt. Baker*

DESCRIPTION	SYMBOL
Water Body	*Pleasant Lake*
Swamp or Marsh	*Okefenokee Swamp*
Glacier	*Bering Glacier*
Airport, Airfield, or Helicopter Landing Pad	Donald Airport
College or University	Coll/Univ
Military	Fort Belvoir
Prison or Juvenile Detention Center	P/JDC
Cemetery	Powell Cmtry
Golf Course	Pinehurst GlfCrs
National Park or Forest	Yosemite NP
Other Park	St Francis Park
Outside Subject Area	
Inset Area	A1

Where state, county, and/or MCD/CCD boundaries coincide, the map shows the boundary symbol for only the highest-ranking of these boundaries. Where American Indian reservation and American Indian tribal subdivision boundaries coincide, the map shows only the American Indian reservation boundaries.

Entity names are followed by either their FIPS code or census code; parentheses indicate a census code.

1 'MCD*' indicates a false MCD. These are for Census Bureau use only.

2 The CCD and CDP boundaries represent statistical entities only and are not updated through the BAS.

3 Incorporated place name color corresponds to the incorporated place fill color.

Due to space limitations, some road names, along with other feature and geography names on the map, may not be shown.

The Census Bureau stores primary and alternate road names, but only primary road names are used to label the roads on these maps.

Key to Adjacent Sheets

27	28	
35	36	
44	45	

Sheet Location within Entity

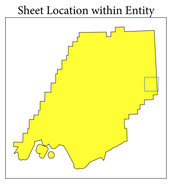

Sheet 36 of 82 PARENT sheets
Total Sheets: 83 (Index 1; Parent 82; Inset 0)

NAME: Dillingham Census Area (070)
ENTITY TYPE: County or statistically equivalent entity
ST: Alaska (02)

INDEX OR PARENT SHEET #: 036
INSET SHEET #: 000000

2020 COUNTY REF MAP (PARENT)

5340202070000000036000000

All legal boundaries and names are as reported through the 2020 Boundary and Annexation Survey (BAS) and Boundary Validation Program (BVP). The boundaries shown on this map are for Census Bureau statistical data collection and tabulation purposes only; their depiction and designation for statistical purposes does not constitute a determination of jurisdictional authority or rights of ownership or entitlement.

Data Source: U.S. Census Bureau's MAF/TIGER database (TAB20), November 2020
Created by Geography Division: December 08, 2020

U.S. DEPARTMENT OF COMMERCE U.S. Census Bureau

Projection: Albers Equal Area Conic
Datum: NAD 83
Spheroid: GRS 80
1st Standard Parallel: 54 33 10
2nd Standard Parallel: 68 03 30
Central Meridian: -159 16 47
Latitude of Projection's Origin: 51 10 35
False Easting: 0
False Northing: 0

0 1 2 3 4 5 Kilometers
0 0.8 1.6 2.4 3.2 4 Miles
The plotted map scale is 1:40,000

N W E S

Boundary and Annexation Survey (BAS) ID: 20207000000
BAS Submission Deadline: March 1, 2021

PDF versions of the BAS maps are available at:
www.census.gov/programs-surveys/bas/geographies.html

For more information, or to request additional maps, please email geo.bas@census.gov, call 1-800-972-5651, or visit www.census.gov/programs-surveys/bas.html.

United States Census Bureau

GOVERNMENTAL UNIT REFERENCE MAP (2020): Dillingham Census Area, AK

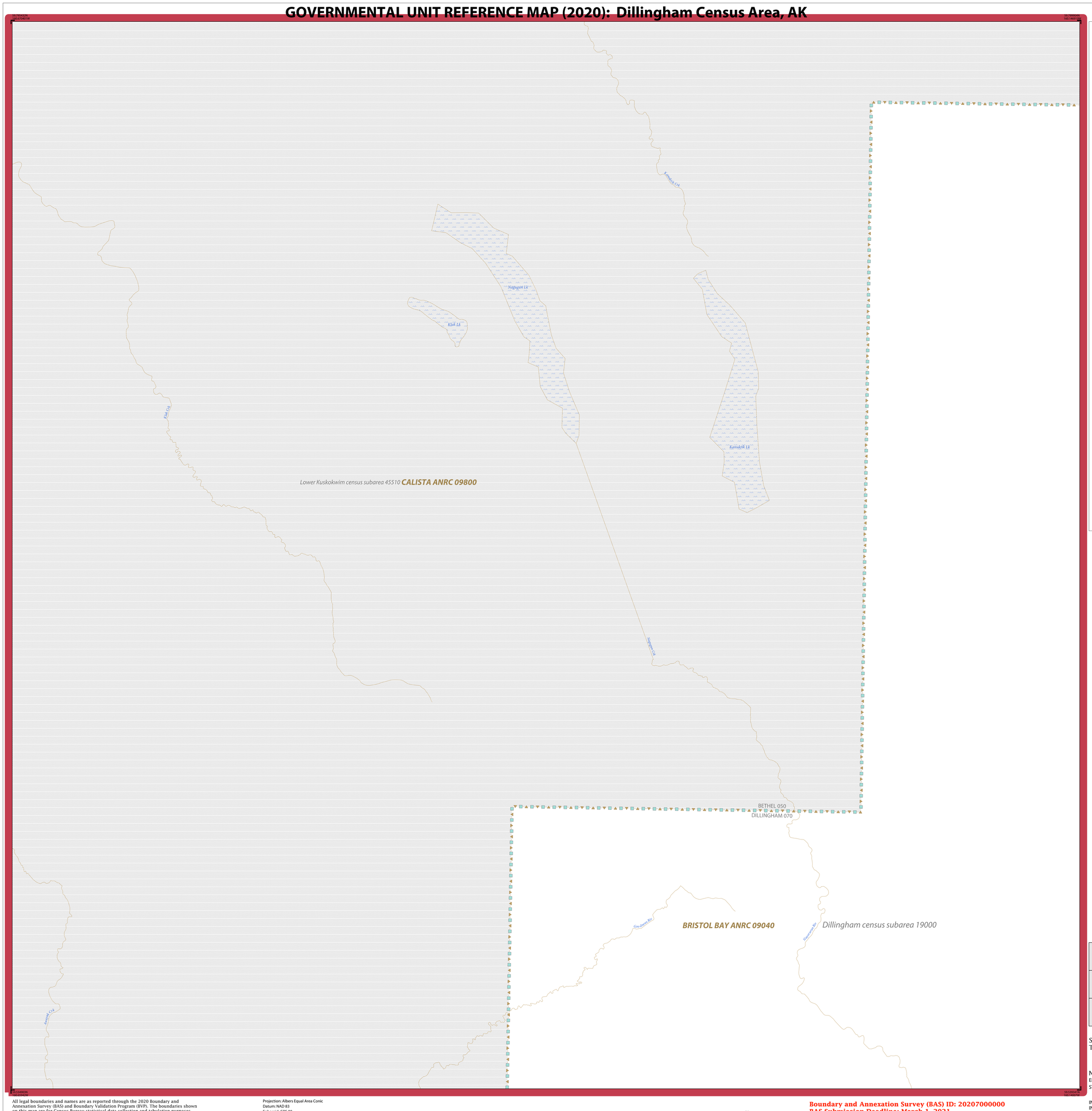

LEGEND

SYMBOL DESCRIPTION	SYMBOL	LABEL STYLE
Federal American Indian Reservation		L'ANSE RESERVATION (TA 1880)
Off-Reservation Trust Land		T1880
American Indian Tribal Subdivision		SHONTO (620)
Alaska Native Regional Corporation (ANRC)		*NANA ANRC 52120*
State (or statistically equivalent entity)		NEW YORK 36
County (or statistically equivalent entity)		ERIE 029
Minor Civil Division (MCD)[1]		Lee town 41460
Census County Division (CCD)[2]		*Jemez CCD 91650*
Consolidated City		MILFORD 47500
Incorporated Place[3]		Davis 18100
Census Designated Place (CDP)[2]		*Cochiti 16560*

DESCRIPTION	SYMBOL
Interstate	5
U.S. Highway	2
State Highway	4
Other Road	Marsh Ln
Cul-de-sac	
Circle	
Geographic Offset or Corridor	
4WD Trail, Stairway, Alley, Walkway, or Ferry	
Railroad	Southern RR
Pipeline or Power Line	
Ridge or Fence	
Property Line or Nonvisible Boundary	
Perennial Stream	Tumbling Cr
Intermittent Stream	Piney Cr
Mountain Peak or Hill	Mt. Baker

DESCRIPTION	SYMBOL
Water Body	Pleasant Lake
Swamp or Marsh	Okefenokee Swamp
Glacier	Bering Glacier
Airport, Airfield, or Helicopter Landing Pad	Dónärd Airfield
College or University	Coll/Univ
Military	Fort Belvoir
Prison or Juvenile Detention Center	P/JDC
Cemetery	Powell Cmtry
Golf Course	Pinehurst GlfCrs
National Park or Forest	Yosemite NP
Other Park	St Francis Park
Outside Subject Area	
Inset Area	A1

Where state, county, and/or MCD/CCD boundaries coincide, the map shows the boundary symbol for only the highest-ranking of these boundaries. Where American Indian reservation and American Indian tribal subdivision boundaries coincide, the map shows only the American Indian reservation boundaries.

Entity names are followed by either their FIPS code or census code; parentheses indicate a census code.

1 'MCD*' indicates a false MCD. These are for Census Bureau use only.

2 The CCD and CDP boundaries represent statistical entities only and are not updated through the BAS.

3 Incorporated place name color corresponds to the incorporated place fill color.

Due to space limitations, some road names, along with other feature and geography names on the map, may not be shown.

The Census Bureau stores primary and alternate road names, but only primary road names are used to label the roads on these maps.

Key to Adjacent Sheets

		29
	37	38
	46	47

Sheet Location within Entity

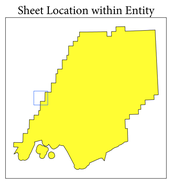

Sheet 37 of 82 PARENT sheets
Total Sheets: 83 (Index 1; Parent 82; Inset 0)

NAME: Dillingham Census Area (070)
ENTITY TYPE: County or statistically equivalent entity
ST: Alaska (02)

INDEX OR PARENT SHEET #: 037
INSET SHEET #: 000000

2020 COUNTY REF MAP (PARENT)

5340202070000000037000000

All legal boundaries and names are as reported through the 2020 Boundary and Annexation Survey (BAS) and Boundary Validation Program (BVP). The boundaries shown on this map are for Census Bureau statistical data collection and tabulation purposes only; their depiction and designation for statistical purposes does not constitute a determination of jurisdictional authority or rights of ownership or entitlement.

Data Source: U.S. Census Bureau's MAF/TIGER database (TAB20), November 2020
Created by Geography Division: December 08, 2020

U.S. DEPARTMENT OF COMMERCE U.S. Census Bureau

Projection: Albers Equal Area Conic
Datum: NAD 83
Spheroid: GRS 80
1st Standard Parallel: 54 33 10
2nd Standard Parallel: 68 03 30
Central Meridian: -159 16 47
Latitude of Projection's Origin: 51 10 35
False Easting: 0
False Northing: 0

0 1 2 3 4 5 Kilometers
0 0.8 1.6 2.4 3.2 4 Miles
The plotted map scale is 1:40,000

N W E S

Boundary and Annexation Survey (BAS) ID: 20207000000
BAS Submission Deadline: March 1, 2021

PDF versions of the BAS maps are available at:
www.census.gov/programs-surveys/bas/geographies.html

For more information, or to request additional maps, please email geo.bas@census.gov, call 1-800-972-5651, or visit www.census.gov/programs-surveys/bas.html.

United States Census Bureau

GOVERNMENTAL UNIT REFERENCE MAP (2020): Dillingham Census Area, AK



LEGEND

SYMBOL DESCRIPTION	SYMBOL	LABEL STYLE
Federal American Indian Reservation		L'ANSE RESERVATION (TA 1880)
Off-Reservation Trust Land		T1880
American Indian Tribal Subdivision		SHONTO (620)
Alaska Native Regional Corporation (ANRC)		NANA ANRC 52120
State (or statistically equivalent entity)		NEW YORK 36
County (or statistically equivalent entity)		ERIE 029
Minor Civil Division (MCD)[1]		Lee town 41460
Census County Division (CCD)[2]		Jemez CCD 91650
Consolidated City		MILFORD 47500
Incorporated Place[3]		Davis 18100
Census Designated Place (CDP)[2]		Cochiti 16560

DESCRIPTION	SYMBOL
Interstate	5
U.S. Highway	2
State Highway	4
Other Road	Marsh Ln
Cul-de-sac	
Circle	
Geographic Offset or Corridor	
4WD Trail, Stairway, Alley, Walkway, or Ferry	
Railroad	Southern RR
Pipeline or Power Line	
Ridge or Fence	
Property Line or Nonvisible Boundary	
Perennial Stream	Tumbling Cr
Intermittent Stream	Piney Cr
Mountain Peak or Hill	Mt. Baker

DESCRIPTION	SYMBOL
Water Body	Pleasant Lake
Swamp or Marsh	Okefenokee Swamp
Glacier	Bering Glacier
Airport, Airfield, or Helicopter Landing Pad	Donald Airfield
College or University	Coll/Univ
Military	Fort Belvoir
Prison or Juvenile Detention Center	P/JDC
Cemetery	Powell Cmtry
Golf Course	Pinehurst GlfCrs
National Park or Forest	Yosemite NP
Other Park	St Francis Park
Outside Subject Area	
Inset Area	A1

Where state, county, and/or MCD/CCD boundaries coincide, the map shows the boundary symbol for only the highest-ranking of these boundaries. Where American Indian reservation and American Indian tribal subdivision boundaries coincide, the map shows only the American Indian reservation boundaries.

Entity names are followed by either their FIPS code or census code; parentheses indicate a census code.

1 'MCD*' indicates a false MCD. These are for Census Bureau use only.

2 The CCD and CDP boundaries represent statistical entities only and are not updated through the BAS.

3 Incorporated place name color corresponds to the incorporated place fill color.

Due to space limitations, some road names, along with other feature and geography names on the map, may not be shown.

The Census Bureau stores primary and alternate road names, but only primary road names are used to label the roads on these maps.

Key to Adjacent Sheets

	29	30
37	38	39
46	47	48

Sheet Location within Entity

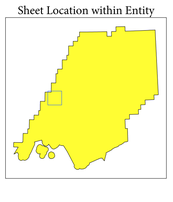

Sheet 38 of 82 PARENT sheets
Total Sheets: 83 (Index 1; Parent 82; Inset 0)

NAME: Dillingham Census Area (070)
ENTITY TYPE: County or statistically equivalent entity
ST: Alaska (02)

INDEX OR PARENT SHEET #: 038
INSET SHEET #: 000000

2020 COUNTY REF-MAP (PARENT)

5340202070000000038000000

All legal boundaries and names are as reported through the 2020 Boundary and Annexation Survey (BAS) and Boundary Validation Program (BVP). The boundaries shown on this map are for Census Bureau statistical data collection and tabulation purposes only; their depiction and designation for statistical purposes does not constitute a determination of jurisdictional authority or rights of ownership or entitlement.

Data Source: U.S. Census Bureau's MAF/TIGER database (TAB20), November 2020
Created by Geography Division: December 08, 2020

U.S. DEPARTMENT OF COMMERCE U.S. Census Bureau

Projection: Albers Equal Area Conic
Datum: NAD 83
Spheroid: GRS 80
1st Standard Parallel: 54 33 10
2nd Standard Parallel: 68 03 30
Central Meridian: -159 16 47
Latitude of Projection's Origin: 51 10 35
False Easting: 0
False Northing: 0

0 1 2 3 4 5 Kilometers
0 0.8 1.6 2.4 3.2 4 Miles
The plotted map scale is 1:40,000

N W E S

Boundary and Annexation Survey (BAS) ID: 20207000000
BAS Submission Deadline: March 1, 2021

PDF versions of the BAS maps are available at:
www.census.gov/programs-surveys/bas/geographies.html

For more information, or to request additional maps, please email geo.bas@census.gov, call 1-800-972-5651, or visit www.census.gov/programs-surveys/bas.html.

GOVERNMENTAL UNIT REFERENCE MAP (2020): Dillingham Census Area, AK

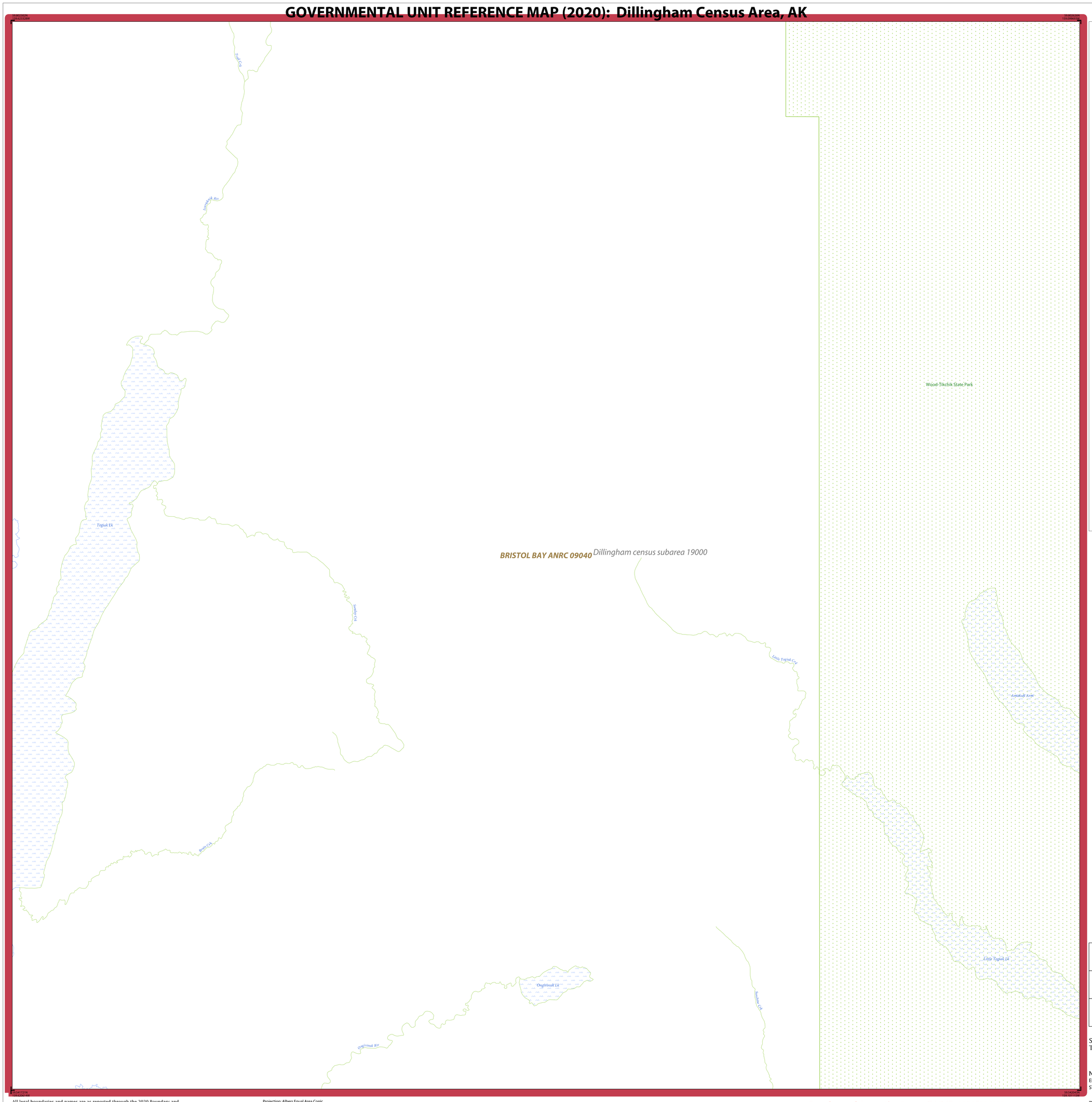

LEGEND

SYMBOL DESCRIPTION	SYMBOL	LABEL STYLE
Federal American Indian Reservation		L'ANSE RESERVATION (TA 1880)
Off-Reservation Trust Land		T1880
American Indian Tribal Subdivision		SHONTO (620)
Alaska Native Regional Corporation (ANRC)		*NANA ANRC 52120*
State (or statistically equivalent entity)		NEW YORK 36
County (or statistically equivalent entity)		ERIE 029
Minor Civil Division (MCD)[1]		Lee town 41460
Census County Division (CCD)[2]		*Jemez CCD 91650*
Consolidated City		MILFORD 47500
Incorporated Place[3]		Davis 18100
Census Designated Place (CDP)[2]		*Cochiti 16560*

DESCRIPTION	SYMBOL	DESCRIPTION	SYMBOL
Interstate	5	Water Body	*Pleasant Lake*
U.S. Highway	2	Swamp or Marsh	*Okefenokee Swamp*
State Highway	4	Glacier	*Bering Glacier*
Other Road	Marsh Ln	Airport, Airfield, or Helicopter Landing Pad	Donald Airport
Cul-de-sac		College or University	Coll/Univ
Circle		Military	Fort Belvoir
Geographic Offset or Corridor		Prison or Juvenile Detention Center	P/JDC
4WD Trail, Stairway, Alley, Walkway, or Ferry		Cemetery	Powell Cmtry
Railroad	Southern RR	Golf Course	Pinehurst GlfCrs
Pipeline or Power Line		National Park or Forest	Yosemite NP
Ridge or Fence		Other Park	St Francis Park
Property Line or Nonvisible Boundary		Outside Subject Area	
Perennial Stream	*Tumbling Cr*	Inset Area	A1
Intermittent Stream	*Piney Cr*		
Mountain Peak or Hill	*Mt. Baker*		

Where state, county, and/or MCD/CCD boundaries coincide, the map shows the boundary symbol for only the highest-ranking of these boundaries. Where American Indian reservation and American Indian tribal subdivision boundaries coincide, the map shows only the American Indian reservation boundaries.

Entity names are followed by either their FIPS code or census code; parentheses indicate a census code.

1 'MCD*' indicates a false MCD. These are for Census Bureau use only.

2 The CCD and CDP boundaries represent statistical entities only and are not updated through the BAS.

3 Incorporated place name color corresponds to the incorporated place fill color.

Due to space limitations, some road names, along with other feature and geography names on the map, may not be shown.

The Census Bureau stores primary and alternate road names, but only primary road names are used to label the roads on these maps.

Key to Adjacent Sheets

29	30	31
38	39	40
47	48	49

Sheet Location within Entity

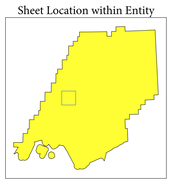

Sheet 39 of 82 PARENT sheets
Total Sheets: 83 (Index 1; Parent 82; Inset 0)

NAME: Dillingham Census Area (070)
ENTITY TYPE: County or statistically equivalent entity
ST: Alaska (02)

INDEX OR PARENT SHEET #: 039
INSET SHEET #: 000000

2020 COUNTY REF MAP (PARENT)

5340202070000003900000

All legal boundaries and names are as reported through the 2020 Boundary and Annexation Survey (BAS) and Boundary Validation Program (BVP). The boundaries shown on this map are for Census Bureau statistical data collection and tabulation purposes only; their depiction and designation for statistical purposes does not constitute a determination of jurisdictional authority or rights of ownership or entitlement.

Data Source: U.S. Census Bureau's MAF/TIGER database (TAB20), November 2020
Created by Geography Division: December 08, 2020

U.S. DEPARTMENT OF COMMERCE U.S. Census Bureau

Projection: Albers Equal Area Conic
Datum: NAD 83
Spheroid: GRS 80
1st Standard Parallel: 54 33 10
2nd Standard Parallel: 68 03 30
Central Meridian: -159 16 47
Latitude of Projection's Origin: 51 10 35
False Easting: 0
False Northing: 0

0 1 2 3 4 5 Kilometers
0 0.8 1.6 2.4 3.2 4 Miles
The plotted map scale is 1:40,000

N W E S

Boundary and Annexation Survey (BAS) ID: 20207000000
BAS Submission Deadline: March 1, 2021

PDF versions of the BAS maps are available at:
www.census.gov/programs-surveys/bas/geographies.html

For more information, or to request additional maps, please email geo.bas@census.gov, call 1-800-972-5651, or visit www.census.gov/programs-surveys/bas.html.

United States Census Bureau

GOVERNMENTAL UNIT REFERENCE MAP (2020): Dillingham Census Area, AK

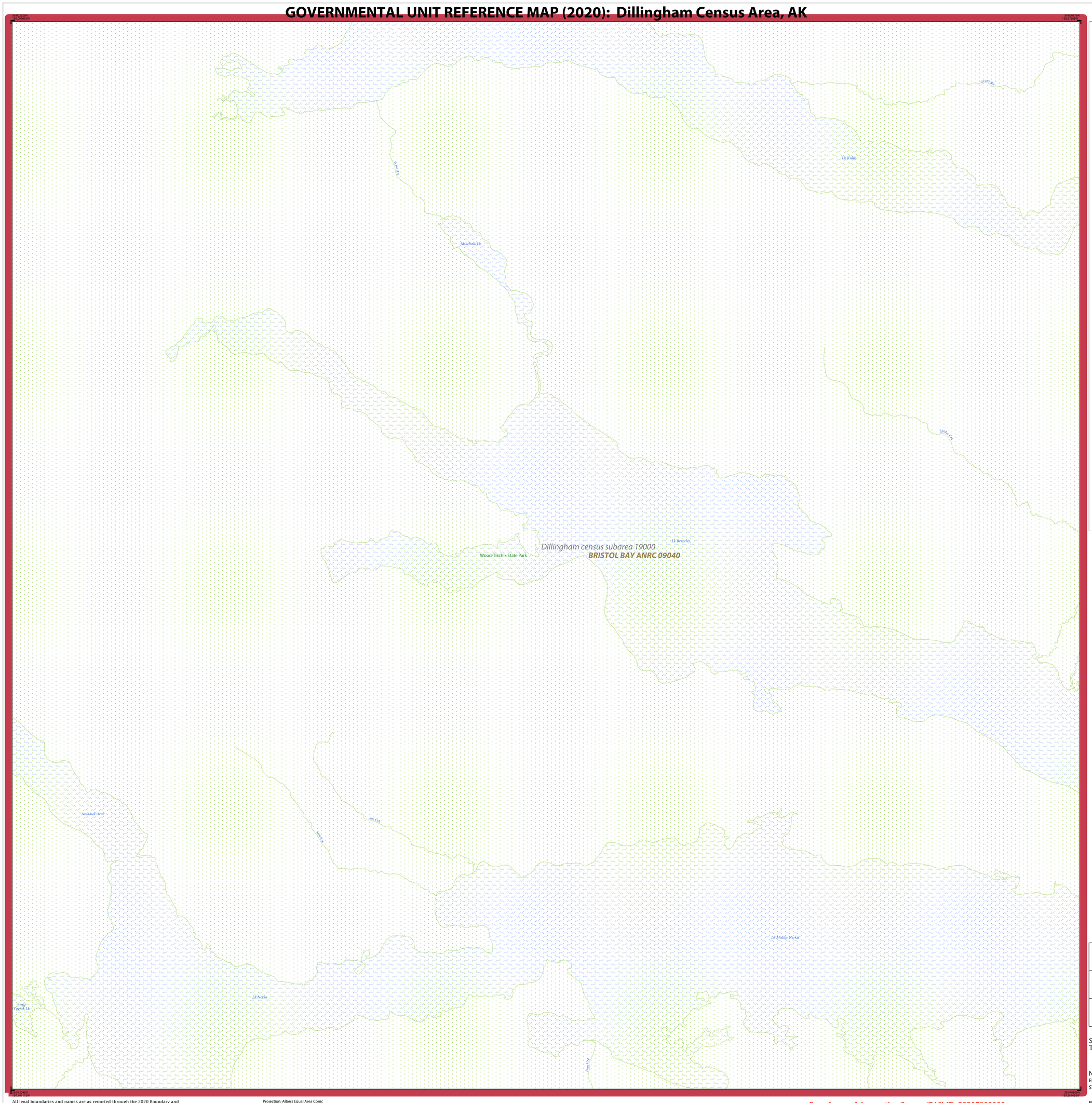

LEGEND

SYMBOL DESCRIPTION	SYMBOL	LABEL STYLE
Federal American Indian Reservation		L'ANSE RESERVATION (TA 1880)
Off-Reservation Trust Land		T1880
American Indian Tribal Subdivision		SHONTO (620)
Alaska Native Regional Corporation (ANRC)		*NANA ANRC 52120*
State (or statistically equivalent entity)		NEW YORK 36
County (or statistically equivalent entity)		ERIE 029
Minor Civil Division (MCD)[1]		Lee town 41460
Census County Division (CCD)[2]		*Jemez CCD 91650*
Consolidated City		MILFORD 47500
Incorporated Place[3]		Davis 18100
Census Designated Place (CDP)[2]		*Cochiti 16560*

DESCRIPTION	SYMBOL	DESCRIPTION	SYMBOL
Interstate	5	Water Body	*Pleasant Lake*
U.S. Highway	2	Swamp or Marsh	*Okefenokee Swamp*
State Highway	4	Glacier	*Bering Glacier*
Other Road	Marsh Ln	Airport, Airfield, or Helicopter Landing Pad	Dönärd Airfield
Cul-de-sac		College or University	Coll/Univ
Circle		Military	Fort Belvoir
Geographic Offset or Corridor		Prison or Juvenile Detention Center	P/JDC
4WD Trail, Stairway, Alley, Walkway, or Ferry		Cemetery	Powell Cmtry
Railroad	Southern RR	Golf Course	Pinehurst GlfCrs
Pipeline or Power Line		National Park or Forest	Yosemite NP
Ridge or Fence		Other Park	St Francis Park
Property Line or Nonvisible Boundary		Outside Subject Area	
Perennial Stream	*Tumbling Cr*	Inset Area	A1
Intermittent Stream	*Piney Cr*		
Mountain Peak or Hill	*Mt. Baker*		

Where state, county, and/or MCD/CCD boundaries coincide, the map shows the boundary symbol for only the highest-ranking of these boundaries. Where American Indian reservation and American Indian tribal subdivision boundaries coincide, the map shows only the American Indian reservation boundaries.

Entity names are followed by either their FIPS code or census code; parentheses indicate a census code.

1 "MCD" indicates a false MCD. These are for Census Bureau use only.

2 The CCD and CDP boundaries represent statistical entities only and are not updated through the BAS.

3 Incorporated place name color corresponds to the incorporated place fill color.

Due to space limitations, some road names, along with other feature and geography names on the map, may not be shown.

The Census Bureau stores primary and alternate road names, but only primary road names are used to label the roads on these maps.

Key to Adjacent Sheets

30	31	32
39	40	41
48	49	50

Sheet Location within Entity

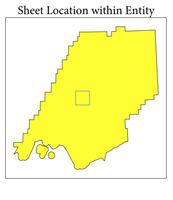

Sheet 40 of 82 PARENT sheets
Total Sheets: 83 (Index 1; Parent 82; Inset 0)

NAME: Dillingham Census Area (070)
ENTITY TYPE: County or statistically equivalent entity
ST: Alaska (02)

INDEX OR PARENT SHEET #: 040
INSET SHEET #: 000000

2020 COUNTY REF MAP (PARENT)

5340202070000000040000000

All legal boundaries and names are as reported through the 2020 Boundary and Annexation Survey (BAS) and Boundary Validation Program (BVP). The boundaries shown on this map are for Census Bureau statistical data collection and tabulation purposes only; their depiction and designation for statistical purposes does not constitute a determination of jurisdictional authority or rights of ownership or entitlement.

Data Source: U.S. Census Bureau's MAF/TIGER database (TAB20), November 2020
Created by: Geography Division: December 08, 2020

U.S. DEPARTMENT OF COMMERCE U.S. Census Bureau

Projection: Albers Equal Area Conic
Datum: NAD 83
Spheroid: GRS 80
1st Standard Parallel: 54 33 10
2nd Standard Parallel: 68 03 30
Central Meridian: -159 16 47
Latitude of Projection's Origin: 51 10 35
False Easting: 0
False Northing: 0

0 1 2 3 4 5 Kilometers
0 0.8 1.6 2.4 3.2 4 Miles
The plotted map scale is 1:40,000

N W E S

Boundary and Annexation Survey (BAS) ID: 20207000000
BAS Submission Deadline: March 1, 2021

PDF versions of the BAS maps are available at:
www.census.gov/programs-surveys/bas/geographies.html

For more information, or to request additional maps, please email geo.bas@census.gov, call 1-800-972-5651, or visit www.census.gov/programs-surveys/bas.html.

United States Census Bureau

GOVERNMENTAL UNIT REFERENCE MAP (2020): Dillingham Census Area, AK

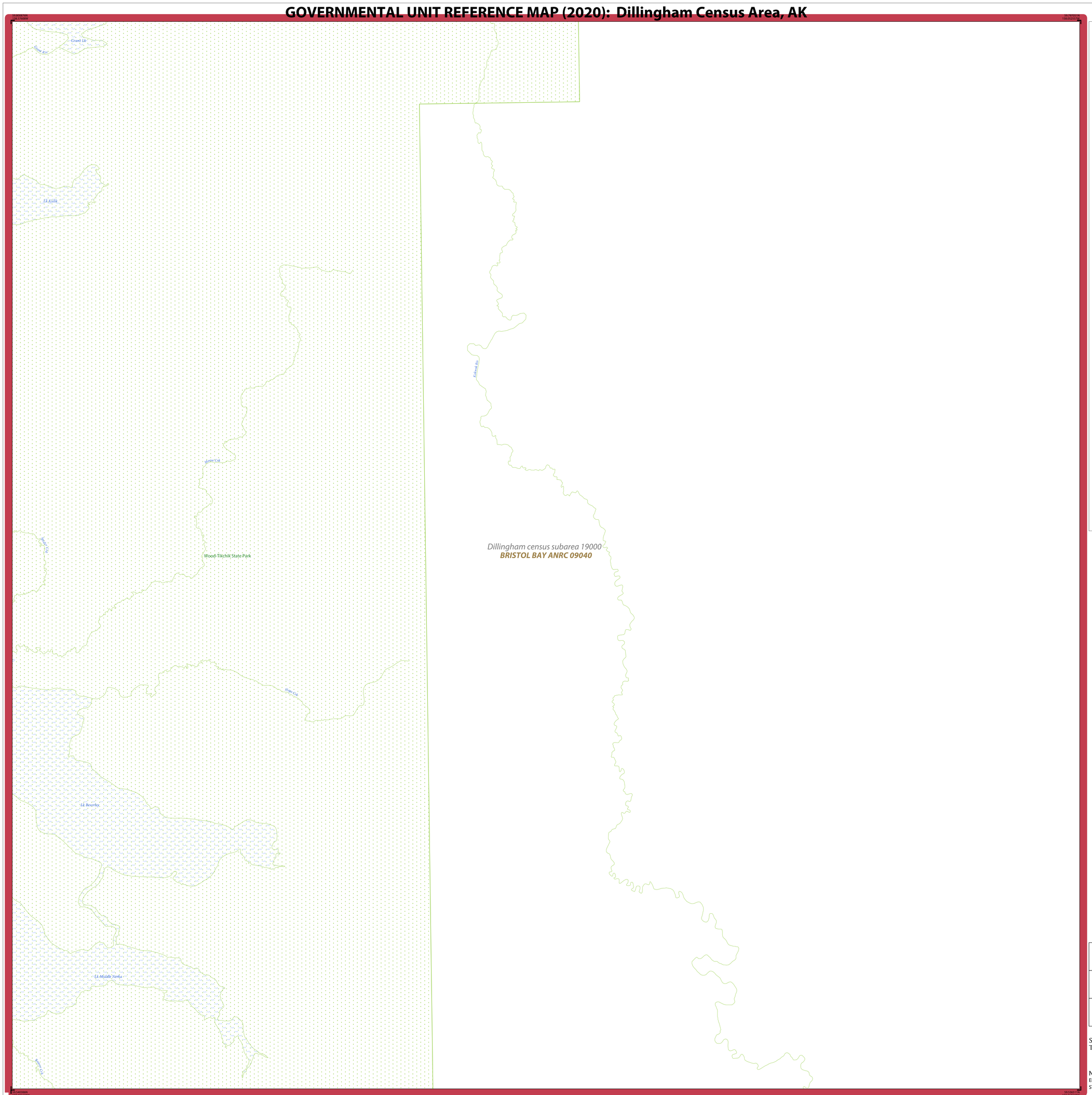

LEGEND

SYMBOL DESCRIPTION	SYMBOL	LABEL STYLE
Federal American Indian Reservation		L'ANSE RESERVATION (TA 1880)
Off-Reservation Trust Land		T1880
American Indian Tribal Subdivision		SHONTO (620)
Alaska Native Regional Corporation (ANRC)		NANA ANRC 52120
State (or statistically equivalent entity)		NEW YORK 36
County (or statistically equivalent entity)		ERIE 029
Minor Civil Division (MCD)[1]		Lee town 41460
Census County Division (CCD)[2]		Jemez CCD 91650
Consolidated City		MILFORD 47500
Incorporated Place[3]		Davis 18100
Census Designated Place (CDP)[2]		Cochiti 16560

DESCRIPTION	SYMBOL
Interstate	5
U.S. Highway	2
State Highway	4
Other Road	Marsh Ln
Cul-de-sac	
Circle	
Geographic Offset or Corridor	
4WD Trail, Stairway, Alley, Walkway, or Ferry	
Railroad	Southern RR
Pipeline or Power Line	
Ridge or Fence	
Property Line or Nonvisible Boundary	
Perennial Stream	Tumbling Cr
Intermittent Stream	Piney Cr
Mountain Peak or Hill	Mt. Baker

DESCRIPTION	SYMBOL
Water Body	Pleasant Lake
Swamp or Marsh	Okefenokee Swamp
Glacier	Bering Glacier
Airport, Airfield, or Helicopter Landing Pad	Dónald Airfield
College or University	Coll/Univ
Military	Fort Belvoir
Prison or Juvenile Detention Center	P/JDC
Cemetery	Powell Cmtry
Golf Course	Pinehurst GlfCrs
National Park or Forest	Yosemite NP
Other Park	St Francis Park
Outside Subject Area	
Inset Area	A1

Where state, county, and/or MCD/CCD boundaries coincide, the map shows the boundary symbol for only the highest-ranking of these boundaries. Where American Indian reservation and American Indian tribal subdivision boundaries coincide, the map shows only the American Indian reservation boundaries.

Entity names are followed by either their FIPS code or census code; parentheses indicate a census code.

1 'MCD*' indicates a false MCD. These are for Census Bureau use only.

2 The CCD and CDP boundaries represent statistical entities only and are not updated through the BAS.

3 Incorporated place name color corresponds to the incorporated place fill color.

Due to space limitations, some road names, along with other feature and geography names on the map, may not be shown.

The Census Bureau stores primary and alternate road names, but only primary road names are used to label the roads on these maps.

Key to Adjacent Sheets

31	32	33
40	41	42
49	50	51

Sheet Location within Entity

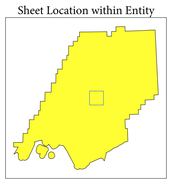

Sheet 41 of 82 PARENT sheets
Total Sheets: 83 (Index 1; Parent 82; Inset 0)

NAME: Dillingham Census Area (070)
ENTITY TYPE: County or statistically equivalent entity
ST: Alaska (02)

INDEX OR PARENT SHEET #: 041
INSET SHEET #: 000000

2020 COUNTY REF MAP (PARENT)

5340202070000004100000 0

All legal boundaries and names are as reported through the 2020 Boundary and Annexation Survey (BAS) and Boundary Validation Program (BVP). The boundaries shown on this map are for Census Bureau statistical data collection and tabulation purposes only; their depiction and designation for statistical purposes does not constitute a determination of jurisdictional authority or rights of ownership or entitlement.

Data Source: U.S. Census Bureau's MAF/TIGER database (TAB20), November 2020
Created by Geography Division: December 08, 2020

U.S. DEPARTMENT OF COMMERCE U.S. Census Bureau

Projection: Albers Equal Area Conic
Datum: NAD 83
Spheroid: GRS 80
1st Standard Parallel: 54 33 10
2nd Standard Parallel: 68 03 30
Central Meridian: -159 16 47
Latitude of Projection's Origin: 51 10 35
False Easting: 0
False Northing: 0

0 1 2 3 4 5 Kilometers
0 0.8 1.6 2.4 3.2 4 Miles
The plotted map scale is 1:40,000

N W E S

Boundary and Annexation Survey (BAS) ID: 20207000000
BAS Submission Deadline: March 1, 2021

PDF versions of the BAS maps are available at:
www.census.gov/programs-surveys/bas/geographies.html

For more information, or to request additional maps, please email geo.bas@census.gov, call 1-800-972-5651, or visit www.census.gov/programs-surveys/bas.html.

United States Census Bureau

GOVERNMENTAL UNIT REFERENCE MAP (2020): Dillingham Census Area, AK

59.76905N
158.05253W

59.7815N
157.2267W

Nagoak Crk

Alinak Crk

BRISTOL BAY ANRC 09040 *Dillingham census subarea 19000*

59.1963N
158.0622W

59.5306N
157.5420W

LEGEND

SYMBOL DESCRIPTION	SYMBOL	LABEL STYLE
Federal American Indian Reservation		L'ANSE RESERVATION (TA 1880)
Off-Reservation Trust Land		T1880
American Indian Tribal Subdivision		SHONTO (620)
Alaska Native Regional Corporation (ANRC)		*NANA ANRC 52120*
State (or statistically equivalent entity)		NEW YORK 36
County (or statistically equivalent entity)		ERIE 029
Minor Civil Division (MCD)[1]		Lee town 41460
Census County Division (CCD)[2]		*Jemez CCD 91650*
Consolidated City		MILFORD 47500
Incorporated Place[3]		Davis 18100
Census Designated Place (CDP)[2]		*Cochiti 16560*

DESCRIPTION	SYMBOL	DESCRIPTION	SYMBOL
Interstate	5	Water Body	*Pleasant Lake*
U.S. Highway	2	Swamp or Marsh	*Okefenokee Swamp*
State Highway	4	Glacier	*Bering Glacier*
Other Road	Marsh Ln	Airport, Airfield, or Helicopter Landing Pad	Donald Airfield
Cul-de-sac		College or University	Coll/Univ
Circle		Military	Fort Belvoir
Geographic Offset or Corridor		Prison or Juvenile Detention Center	P/JDC
4WD Trail, Stairway, Alley, Walkway, or Ferry		Cemetery	Powell Cmtry
Railroad	Southern RR	Golf Course	Pinehurst GlfCrs
Pipeline or Power Line		National Park or Forest	Yosemite NP
Ridge or Fence		Other Park	St Francis Park
Property Line or Nonvisible Boundary		Outside Subject Area	
Perennial Stream	*Tumbling Cr*	Inset Area	A1
Intermittent Stream	*Piney Cr*		
Mountain Peak or Hill	*Mt. Baker*		

Where state, county, and/or MCD/CCD boundaries coincide, the map shows the boundary symbol for only the highest-ranking of these boundaries. Where American Indian reservation and American Indian tribal subdivision boundaries coincide, the map shows only the American Indian reservation boundaries.

Entity names are followed by either their FIPS code or census code; parentheses indicate a census code.

1 'MCD*' indicates a false MCD. These are for Census Bureau use only.

2 The CCD and CDP boundaries represent statistical entities only and are not updated through the BAS.

3 Incorporated place name color corresponds to the incorporated place fill color.

Due to space limitations, some road names, along with other feature and geography names on the map, may not be shown.

The Census Bureau stores primary and alternate road names, but only primary road names are used to label the roads on these maps.

Key to Adjacent Sheets

32	33	34
41	42	43
50	51	52

Sheet Location within Entity

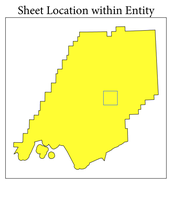

Sheet 42 of 82 PARENT sheets
Total Sheets: 83 (Index 1; Parent 82; Inset 0)

NAME: Dillingham Census Area (070)
ENTITY TYPE: County or statistically equivalent entity
ST: Alaska (02)

INDEX OR PARENT SHEET #: 042
INSET SHEET #: 000000

2020 COUNTY REF MAP (PARENT)

5340202070000000042000000

All legal boundaries and names are as reported through the 2020 Boundary and Annexation Survey (BAS) and Boundary Validation Program (BVP). The boundaries shown on this map are for Census Bureau statistical data collection and tabulation purposes only; their depiction and designation for statistical purposes does not constitute a determination of jurisdictional authority or rights of ownership or entitlement.

Data Source: U.S. Census Bureau's MAF/TIGER database (TAB20), November 2020
Created by Geography Division: December 08, 2020

U.S. DEPARTMENT OF COMMERCE U.S. Census Bureau

Projection: Albers Equal Area Conic
Datum: NAD 83
Spheroid: GRS 80
1st Standard Parallel: 54 33 10
2nd Standard Parallel: 68 03 30
Central Meridian: -159 16 47
Latitude of Projection's Origin: 51 10 35
False Easting: 0
False Northing: 0

0 1 2 3 4 5 Kilometers
0 0.8 1.6 2.4 3.2 4 Miles
The plotted map scale is 1:40,000

N W E S

Boundary and Annexation Survey (BAS) ID: 20207000000
BAS Submission Deadline: March 1, 2021

PDF versions of the BAS maps are available at:
www.census.gov/programs-surveys/bas/geographies.html

For more information, or to request additional maps, please email geo.bas@census.gov, call 1-800-972-5651, or visit www.census.gov/programs-surveys/bas.html.

United States Census Bureau

GOVERNMENTAL UNIT REFERENCE MAP (2020): Dillingham Census Area, AK

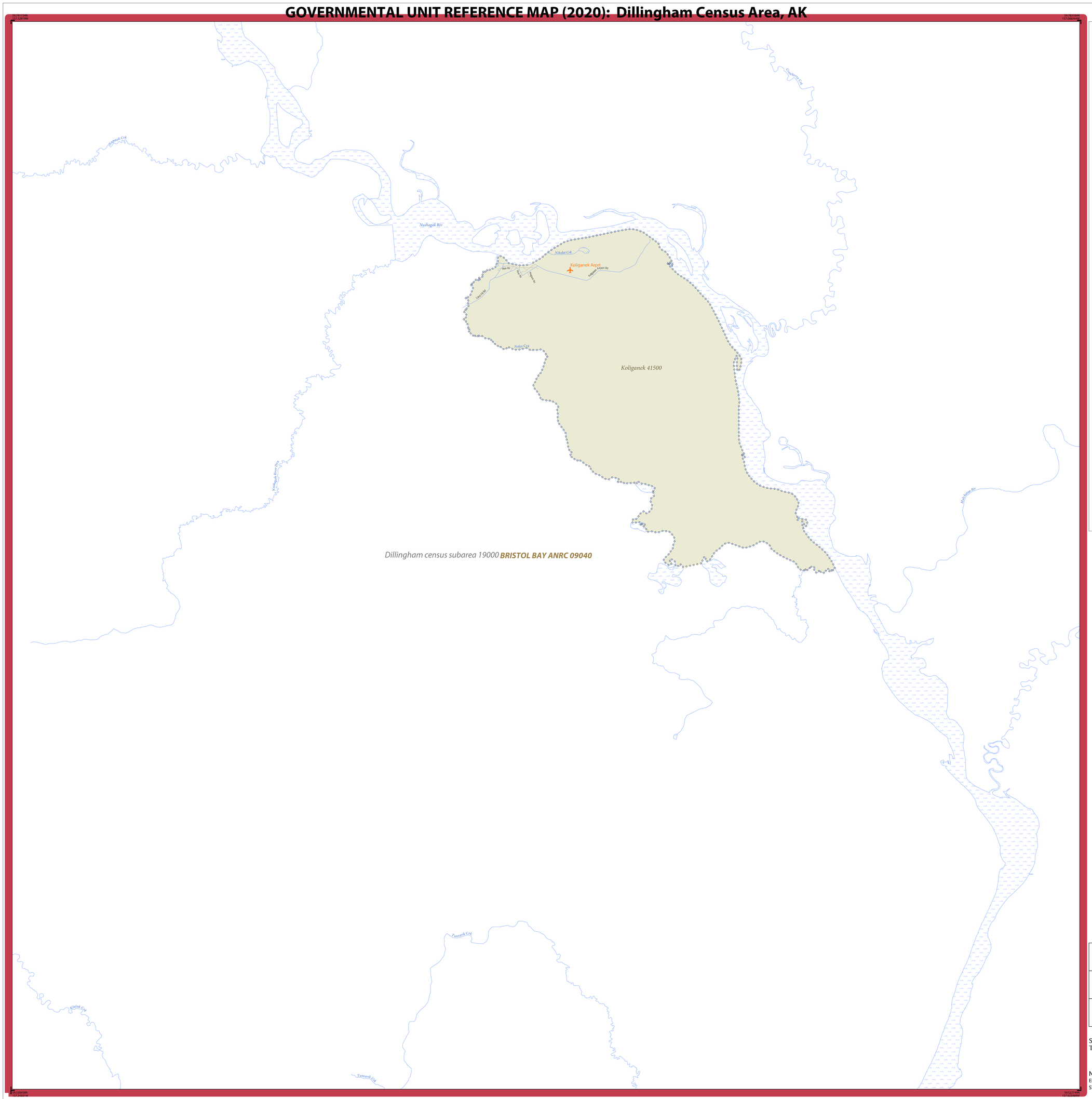

LEGEND

SYMBOL DESCRIPTION	SYMBOL	LABEL STYLE
Federal American Indian Reservation		L'ANSE RESERVATION (TA 1880)
Off-Reservation Trust Land		T1880
American Indian Tribal Subdivision		SHONTO (620)
Alaska Native Regional Corporation (ANRC)		*NANA ANRC 52120*
State (or statistically equivalent entity)		NEW YORK 36
County (or statistically equivalent entity)		ERIE 029
Minor Civil Division (MCD)[1]		Lee town 41460
Census County Division (CCD)[2]		*Jemez CCD 91650*
Consolidated City		MILFORD 47500
Incorporated Place[3]		Davis 18100
Census Designated Place (CDP)[2]		*Cochiti 16560*

DESCRIPTION	SYMBOL	DESCRIPTION	SYMBOL
Interstate	5	Water Body	*Pleasant Lake*
U.S. Highway	2	Swamp or Marsh	*Okefenokee Swamp*
State Highway	4	Glacier	*Bering Glacier*
Other Road	Marsh Ln	Airport, Airfield, or Helicopter Landing Pad	Dönärd Airfield
Cul-de-sac		College or University	Coll/Univ
Circle		Military	Fort Belvoir
Geographic Offset or Corridor		Prison or Juvenile Detention Center	P/JDC
4WD Trail, Stairway, Alley, Walkway, or Ferry		Cemetery	Powell Cmtry
Railroad	Southern RR	Golf Course	Pinehurst GlfCrs
Pipeline or Power Line		National Park or Forest	Yosemite NP
Ridge or Fence		Other Park	St Francis Park
Property Line or Nonvisible Boundary		Outside Subject Area	
Perennial Stream	*Tumbling Cr*	Inset Area	A1
Intermittent Stream	*Piney Cr*		
Mountain Peak or Hill	*Mt. Baker*		

Where state, county, and/or MCD/CCD boundaries coincide, the map shows the boundary symbol for only the highest-ranking of these boundaries. Where American Indian reservation and American Indian tribal subdivision boundaries coincide, the map shows only the American Indian reservation boundaries.

Entity names are followed by either their FIPS code or census code; parentheses indicate a census code.

1 'MCD*' indicates a false MCD. These are for Census Bureau use only.

2 The CCD and CDP boundaries represent statistical entities only and are not updated through the BAS.

3 Incorporated place name color corresponds to the incorporated place fill color.

Due to space limitations, some road names, along with other feature and geography names on the map, may not be shown.

The Census Bureau stores primary and alternate road names, but only primary road names are used to label the roads on these maps.

Key to Adjacent Sheets

33	34	35
42	43	44
51	52	53

Sheet Location within Entity

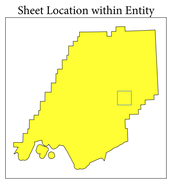

Sheet 43 of 82 PARENT sheets
Total Sheets: 83 (Index 1; Parent 82; Inset 0)

NAME: Dillingham Census Area (070)
ENTITY TYPE: County or statistically equivalent entity
ST: Alaska (02)

INDEX OR PARENT SHEET #: 043
INSET SHEET #: 000000

2020 COUNTY REF MAP (PARENT)

5340202070000000043000000

All legal boundaries and names are as reported through the 2020 Boundary and Annexation Survey (BAS) and Boundary Validation Program (BVP). The boundaries shown on this map are for Census Bureau statistical data collection and tabulation purposes only; their depiction and designation for statistical purposes does not constitute a determination of jurisdictional authority or rights of ownership or entitlement.

Data Source: U.S. Census Bureau's MAF/TIGER database (TAB20), November 2020
Created by Geography Division: December 08, 2020

U.S. DEPARTMENT OF COMMERCE U.S. Census Bureau

Projection: Albers Equal Area Conic
Datum: NAD 83
Spheroid: GRS 80
1st Standard Parallel: 54 33 10
2nd Standard Parallel: 68 03 30
Central Meridian: -159 16 47
Latitude of Projection's Origin: 51 10 35
False Easting: 0
False Northing: 0

0 1 2 3 4 5 Kilometers
0 0.8 1.6 2.4 3.2 4 Miles
The plotted map scale is 1:40,000

N W E S

Boundary and Annexation Survey (BAS) ID: 20207000000
BAS Submission Deadline: March 1, 2021

PDF versions of the BAS maps are available at:
www.census.gov/programs-surveys/bas/geographies.html

For more information, or to request additional maps, please email geo.bas@census.gov, call 1-800-972-5651, or visit www.census.gov/programs-surveys/bas.html.

United States Census Bureau

GOVERNMENTAL UNIT REFERENCE MAP (2020): Dillingham Census Area, AK

LEGEND

SYMBOL DESCRIPTION	SYMBOL	LABEL STYLE
Federal American Indian Reservation		L'ANSE RESERVATION (TA 1880)
Off-Reservation Trust Land		T1880
American Indian Tribal Subdivision		SHONTO (620)
Alaska Native Regional Corporation (ANRC)		NANA ANRC 52120
State (or statistically equivalent entity)		NEW YORK 36
County (or statistically equivalent entity)		ERIE 029
Minor Civil Division (MCD)[1]		Lee town 41460
Census County Division (CCD)[2]		Jemez CCD 91650
Consolidated City		MILFORD 47500
Incorporated Place[3]		Davis 18100
Census Designated Place (CDP)[2]		Cochiti 16560

DESCRIPTION	SYMBOL	DESCRIPTION	SYMBOL
Interstate	5	Water Body	Pleasant Lake
U.S. Highway	2	Swamp or Marsh	Okefenokee Swamp
State Highway	4	Glacier	Bering Glacier
Other Road	Marsh Ln	Airport, Airfield, or Helicopter Landing Pad	Donald Airport
Cul-de-sac		College or University	Coll/Univ
Circle		Military	Fort Belvoir
Geographic Offset or Corridor		Prison or Juvenile Detention Center	P/JDC
4WD Trail, Stairway, Alley, Walkway, or Ferry		Cemetery	Powell Cmtry
Railroad	Southern RR	Golf Course	Pinehurst GlfCrs
Pipeline or Power Line		National Park or Forest	Yosemite NP
Ridge or Fence		Other Park	St Francis Park
Property Line or Nonvisible Boundary		Outside Subject Area	
Perennial Stream	Tumbling Cr	Inset Area	A1
Intermittent Stream	Piney Cr		
Mountain Peak or Hill	Mt. Baker		

Where state, county, and/or MCD/CCD boundaries coincide, the map shows the boundary symbol for only the highest-ranking of these boundaries. Where American Indian reservation and American Indian tribal subdivision boundaries coincide, the map shows only the American Indian reservation boundaries.

Entity names are followed by either their FIPS code or census code; parentheses indicate a census code.

1 'MCD*' indicates a false MCD. These are for Census Bureau use only.

2 The CCD and CDP boundaries represent statistical entities only and are not updated through the BAS.

3 Incorporated place name color corresponds to the incorporated place fill color.

Due to space limitations, some road names, along with other feature and geography names on the map, may not be shown.

The Census Bureau stores primary and alternate road names, but only primary road names are used to label the roads on these maps.

Key to Adjacent Sheets

34	35	36
43	44	45
52	53	

Sheet Location within Entity

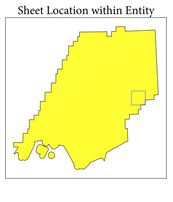

Sheet 44 of 82 PARENT sheets
Total Sheets: 83 (Index 1; Parent 82; Inset 0)

NAME: Dillingham Census Area (070)
ENTITY TYPE: County or statistically equivalent entity
ST: Alaska (02)

INDEX OR PARENT SHEET #: 044
INSET SHEET #: 000000

2020 COUNTY REF MAP (PARENT)

5340202070000000044000000

All legal boundaries and names are as reported through the 2020 Boundary and Annexation Survey (BAS) and Boundary Validation Program (BVP). The boundaries shown on this map are for Census Bureau statistical data collection and tabulation purposes only; their depiction and designation for statistical purposes does not constitute a determination of jurisdictional authority or rights of ownership or entitlement.

Data Source: U.S. Census Bureau's MAF/TIGER database (TAB20), November 2020
Created by Geography Division: December 08, 2020

U.S. DEPARTMENT OF COMMERCE U.S. Census Bureau

Projection: Albers Equal Area Conic
Datum: NAD 83
Spheroid: GRS 80
1st Standard Parallel: 54 33 10
2nd Standard Parallel: 68 03 30
Central Meridian: -159 16 47
Latitude of Projection's Origin: 51 10 35
False Easting: 0
False Northing: 0

0 1 2 3 4 5 Kilometers
0 0.8 1.6 2.4 3.2 4 Miles
The plotted map scale is 1:40,000

N W E S

Boundary and Annexation Survey (BAS) ID: 20207000000
BAS Submission Deadline: March 1, 2021

PDF versions of the BAS maps are available at:
www.census.gov/programs-surveys/bas/geographies.html

For more information, or to request additional maps, please email geo.bas@census.gov, call 1-800-972-5651, or visit www.census.gov/programs-surveys/bas.html.

United States Census Bureau

GOVERNMENTAL UNIT REFERENCE MAP (2020): Dillingham Census Area, AK

LEGEND

SYMBOL DESCRIPTION	SYMBOL	LABEL STYLE
Federal American Indian Reservation		L'ANSE RESERVATION (TA 1880)
Off-Reservation Trust Land		T1880
American Indian Tribal Subdivision		SHONTO (620)
Alaska Native Regional Corporation (ANRC)		NANA ANRC 52120
State (or statistically equivalent entity)		NEW YORK 36
County (or statistically equivalent entity)		ERIE 029
Minor Civil Division (MCD)[1]		Lee town 41460
Census County Division (CCD)[2]		Jemez CCD 91650
Consolidated City		MILFORD 47500
Incorporated Place[3]		Davis 18100
Census Designated Place (CDP)[2]		Cochiti 16560

DESCRIPTION	SYMBOL	DESCRIPTION	SYMBOL
Interstate	5	Water Body	Pleasant Lake
U.S. Highway	2	Swamp or Marsh	Okefenokee Swamp
State Highway	4	Glacier	Bering Glacier
Other Road	Marsh Ln	Airport, Airfield, or Helicopter Landing Pad	Donald Airport
Cul-de-sac		College or University	Coll/Univ
Circle		Military	Fort Belvoir
Geographic Offset or Corridor		Prison or Juvenile Detention Center	P/JDC
4WD Trail, Stairway, Alley, Walkway, or Ferry		Cemetery	Powell Cmtry
Railroad	Southern RR	Golf Course	Pinehurst GlfCrs
Pipeline or Power Line		National Park or Forest	Yosemite NP
Ridge or Fence		Other Park	St Francis Park
Property Line or Nonvisible Boundary		Outside Subject Area	
Perennial Stream	Tumbling Cr	Inset Area	A1
Intermittent Stream	Piney Cr		
Mountain Peak or Hill	Mt. Baker		

Where state, county, and/or MCD/CCD boundaries coincide, the map shows the boundary symbol for only the highest-ranking of these boundaries. Where American Indian reservation and American Indian tribal subdivision boundaries coincide, the map shows only the American Indian reservation boundaries.

Entity names are followed by either their FIPS code or census code; parentheses indicate a census code.

1 'MCD*' indicates a false MCD. These are for Census Bureau use only.

2 The CCD and CDP boundaries represent statistical entities only and are not updated through the BAS.

3 Incorporated place name color corresponds to the incorporated place fill color.

Due to space limitations, some road names, along with other feature and geography names on the map, may not be shown.

The Census Bureau stores primary and alternate road names, but only primary road names are used to label the roads on these maps.

Key to Adjacent Sheets

35	36	
44	45	
53		

Sheet Location within Entity

Sheet 45 of 82 PARENT sheets
Total Sheets: 83 (Index 1; Parent 82; Inset 0)

NAME: Dillingham Census Area (070)
ENTITY TYPE: County or statistically equivalent entity
ST: Alaska (02)

INDEX OR PARENT SHEET #: 045
INSET SHEET #: 000000

2020 COUNTY REF MAP (PARENT)

5340202070000000045000000

All legal boundaries and names are as reported through the 2020 Boundary and Annexation Survey (BAS) and Boundary Validation Program (BVP). The boundaries shown on this map are for Census Bureau statistical data collection and tabulation purposes only; their depiction and designation for statistical purposes does not constitute a determination of jurisdictional authority or rights of ownership or entitlement.

Data Source: U.S. Census Bureau's MAF/TIGER database (TAB20), November 2020
Created by Geography Division: December 08, 2020

U.S. DEPARTMENT OF COMMERCE U.S. Census Bureau

Projection: Albers Equal Area Conic
Datum: NAD 83
Spheroid: GRS 80
1st Standard Parallel: 54 33 10
2nd Standard Parallel: 68 03 30
Central Meridian: -159 16 47
Latitude of Projection's Origin: 51 10 35
False Easting: 0
False Northing: 0

0 1 2 3 4 5 Kilometers
0 0.8 1.6 2.4 3.2 4 Miles
The plotted map scale is 1:40,000

N W E S

Boundary and Annexation Survey (BAS) ID: 20207000000
BAS Submission Deadline: March 1, 2021

PDF versions of the BAS maps are available at: www.census.gov/programs-surveys/bas/geographies.html

For more information, or to request additional maps, please email geo.bas@census.gov, call 1-800-972-5651, or visit www.census.gov/programs-surveys/bas.html.

United States Census Bureau

GOVERNMENTAL UNIT REFERENCE MAP (2020): Dillingham Census Area, AK

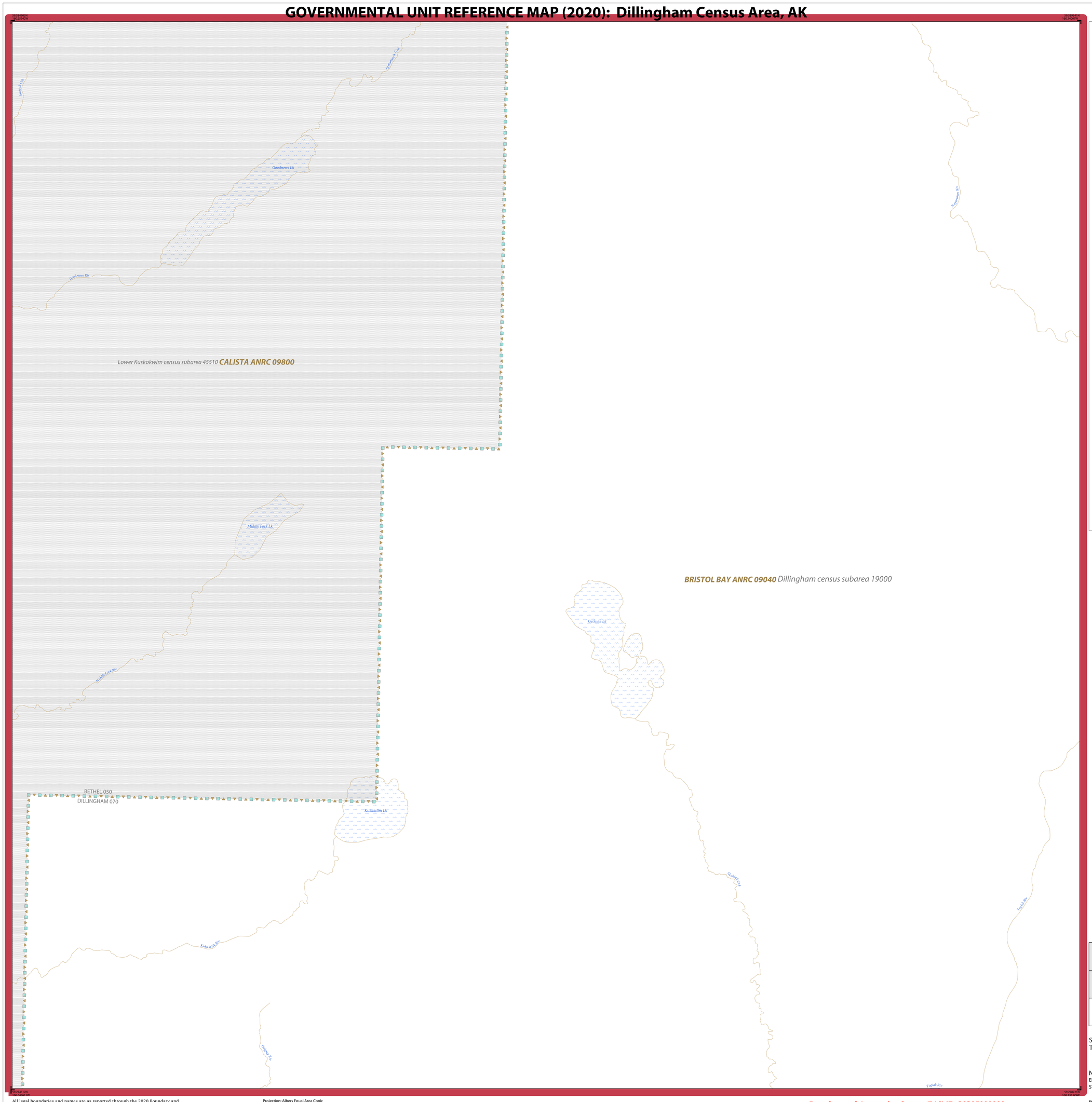

LEGEND

SYMBOL DESCRIPTION	SYMBOL	LABEL STYLE
Federal American Indian Reservation		L'ANSE RESERVATION (TA 1880)
Off-Reservation Trust Land		T1880
American Indian Tribal Subdivision		SHONTO (620)
Alaska Native Regional Corporation (ANRC)		NANA ANRC 52120
State (or statistically equivalent entity)		NEW YORK 36
County (or statistically equivalent entity)		ERIE 029
Minor Civil Division (MCD)[1]		Lee town 41460
Census County Division (CCD)[2]		Jemez CCD 91650
Consolidated City		MILFORD 47500
Incorporated Place[3]		Davis 18100
Census Designated Place (CDP)[2]		Cochiti 16560

DESCRIPTION	SYMBOL	DESCRIPTION	SYMBOL
Interstate	5	Water Body	Pleasant Lake
U.S. Highway	2	Swamp or Marsh	Okefenokee Swamp
State Highway	4	Glacier	Bering Glacier
Other Road	Marsh Ln	Airport, Airfield, or Helicopter Landing Pad	Dónald Airfield
Cul-de-sac		College or University	Coll/Univ
Circle		Military	Fort Belvoir
Geographic Offset or Corridor		Prison or Juvenile Detention Center	P/JDC
4WD Trail, Stairway, Alley, Walkway, or Ferry		Cemetery	Powell Cmtry
Railroad	Southern RR	Golf Course	Pinehurst GlfCrs
Pipeline or Power Line		National Park or Forest	Yosemite NP
Ridge or Fence		Other Park	St Francis Park
Property Line or Nonvisible Boundary		Outside Subject Area	
Perennial Stream	Tumbling Cr	Inset Area	A1
Intermittent Stream	Piney Cr		
Mountain Peak or Hill	Mt. Baker		

Where state, county, and/or MCD/CCD boundaries coincide, the map shows the boundary symbol for only the highest-ranking of these boundaries. Where American Indian reservation and American Indian tribal subdivision boundaries coincide, the map shows only the American Indian reservation boundaries.

Entity names are followed by either their FIPS code or census code; parentheses indicate a census code.

1 'MCD*' indicates a false MCD. These are for Census Bureau use only.

2 The CCD and CDP boundaries represent statistical entities only and are not updated through the BAS.

3 Incorporated place name color corresponds to the incorporated place fill color.

Due to space limitations, some road names, along with other feature and geography names on the map, may not be shown.

The Census Bureau stores primary and alternate road names, but only primary road names are used to label the roads on these maps.

Key to Adjacent Sheets

	37	38
	46	47
54	55	56

Sheet Location within Entity

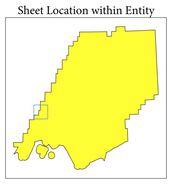

Sheet 46 of 82 PARENT sheets
Total Sheets: 83 (Index 1; Parent 82; Inset 0)

NAME: Dillingham Census Area (070)
ENTITY TYPE: County or statistically equivalent entity
ST: Alaska (02)

INDEX OR PARENT SHEET #: 046
INSET SHEET #: 000000

2020 COUNTY REF MAP (PARENT)

5340202070000000046000000

All legal boundaries and names are as reported through the 2020 Boundary and Annexation Survey (BAS) and Boundary Validation Program (BVP). The boundaries shown on this map are for Census Bureau statistical data collection and tabulation purposes only; their depiction and designation for statistical purposes does not constitute a determination of jurisdictional authority or rights of ownership or entitlement.

Data Source: U.S. Census Bureau's MAF/TIGER database (TAB20), November 2020
Created by Geography Division: December 08, 2020

U.S. DEPARTMENT OF COMMERCE U.S. Census Bureau

Projection: Albers Equal Area Conic
Datum: NAD 83
Spheroid: GRS 80
1st Standard Parallel: 54 33 10
2nd Standard Parallel: 68 03 30
Central Meridian: -159 16 47
Latitude of Projection's Origin: 51 10 35
False Easting: 0
False Northing: 0

0 1 2 3 4 5 Kilometers
0 0.8 1.6 2.4 3.2 4 Miles
The plotted map scale is 1:40,000

N W E S

Boundary and Annexation Survey (BAS) ID: 20207000000
BAS Submission Deadline: March 1, 2021

PDF versions of the BAS maps are available at:
www.census.gov/programs-surveys/bas/geographies.html

For more information, or to request additional maps, please email geo.bas@census.gov, call 1-800-972-5651, or visit www.census.gov/programs-surveys/bas.html.

United States Census Bureau

GOVERNMENTAL UNIT REFERENCE MAP (2020): Dillingham Census Area, AK

LEGEND

SYMBOL DESCRIPTION	SYMBOL	LABEL STYLE
Federal American Indian Reservation		L'ANSE RESERVATION (TA 1880)
Off-Reservation Trust Land		T1880
American Indian Tribal Subdivision		SHONTO (620)
Alaska Native Regional Corporation (ANRC)		*NANA ANRC 52120*
State (or statistically equivalent entity)		NEW YORK 36
County (or statistically equivalent entity)		ERIE 029
Minor Civil Division (MCD)[1]		Lee town 41460
Census County Division (CCD)[2]		*Jemez CCD 91650*
Consolidated City		MILFORD 47500
Incorporated Place[3]		Davis 18100
Census Designated Place (CDP)[2]		*Cochiti 16560*

DESCRIPTION	SYMBOL	DESCRIPTION	SYMBOL
Interstate	5	Water Body	*Pleasant Lake*
U.S. Highway	2	Swamp or Marsh	*Okefenokee Swamp*
State Highway	4	Glacier	*Bering Glacier*
Other Road	Marsh Ln	Airport, Airfield, or Helicopter Landing Pad	Dönärd Airfield
Cul-de-sac		College or University	Coll/Univ
Circle		Military	Fort Belvoir
Geographic Offset or Corridor		Prison or Juvenile Detention Center	P/JDC
4WD Trail, Stairway, Alley, Walkway, or Ferry		Cemetery	Powell Cmtry
Railroad	Southern RR	Golf Course	Pinehurst GlfCrs
Pipeline or Power Line		National Park or Forest	Yosemite NP
Ridge or Fence		Other Park	St Francis Park
Property Line or Nonvisible Boundary		Outside Subject Area	
Perennial Stream	*Tumbling Cr*	Inset Area	A1
Intermittent Stream	*Piney Cr*		
Mountain Peak or Hill	*Mt. Baker*		

Where state, county, and/or MCD/CCD boundaries coincide, the map shows the boundary symbol for only the highest-ranking of these boundaries. Where American Indian reservation and American Indian tribal subdivision boundaries coincide, the map shows only the American Indian reservation boundaries.

Entity names are followed by either their FIPS code or census code; parentheses indicate a census code.

1 'MCD*' indicates a false MCD. These are for Census Bureau use only.

2 The CCD and CDP boundaries represent statistical entities only and are not updated through the BAS.

3 Incorporated place name color corresponds to the incorporated place fill color.

Due to space limitations, some road names, along with other feature and geography names on the map, may not be shown.

The Census Bureau stores primary and alternate road names, but only primary road names are used to label the roads on these maps.

Key to Adjacent Sheets

37	38	39
46	47	48
55	56	57

Sheet Location within Entity

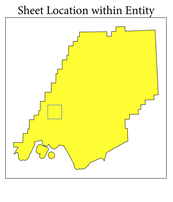

Sheet 47 of 82 PARENT sheets
Total Sheets: 83 (Index 1; Parent 82; Inset 0)

NAME: Dillingham Census Area (070)
ENTITY TYPE: County or statistically equivalent entity
ST: Alaska (02)

INDEX OR PARENT SHEET #: 047
INSET SHEET #: 000000

2020 COUNTY REF-MAP (PARENT)

5340202070000000047000000

All legal boundaries and names are as reported through the 2020 Boundary and Annexation Survey (BAS) and Boundary Validation Program (BVP). The boundaries shown on this map are for Census Bureau statistical data collection and tabulation purposes only; their depiction and designation for statistical purposes does not constitute a determination of jurisdictional authority or rights of ownership or entitlement.

Data Source: U.S. Census Bureau's MAF/TIGER database (TAB20), November 2020
Created by Geography Division: December 08, 2020

U.S. DEPARTMENT OF COMMERCE U.S. Census Bureau

Projection: Albers Equal Area Conic
Datum: NAD 83
Spheroid: GRS 80
1st Standard Parallel: 54 33 10
2nd Standard Parallel: 68 03 30
Central Meridian: -159 16 47
Latitude of Projection's Origin: 51 10 35
False Easting: 0
False Northing: 0

0 1 2 3 4 5 Kilometers
0 0.8 1.6 2.4 3.2 4 Miles
The plotted map scale is 1:40,000

N W E S

Boundary and Annexation Survey (BAS) ID: 20207000000
BAS Submission Deadline: March 1, 2021

PDF versions of the BAS maps are available at:
www.census.gov/programs-surveys/bas/geographies.html

For more information, or to request additional maps, please email geo.bas@census.gov, call 1-800-972-5651, or visit www.census.gov/programs-surveys/bas.html.

United States Census Bureau

GOVERNMENTAL UNIT REFERENCE MAP (2020): Dillingham Census Area, AK

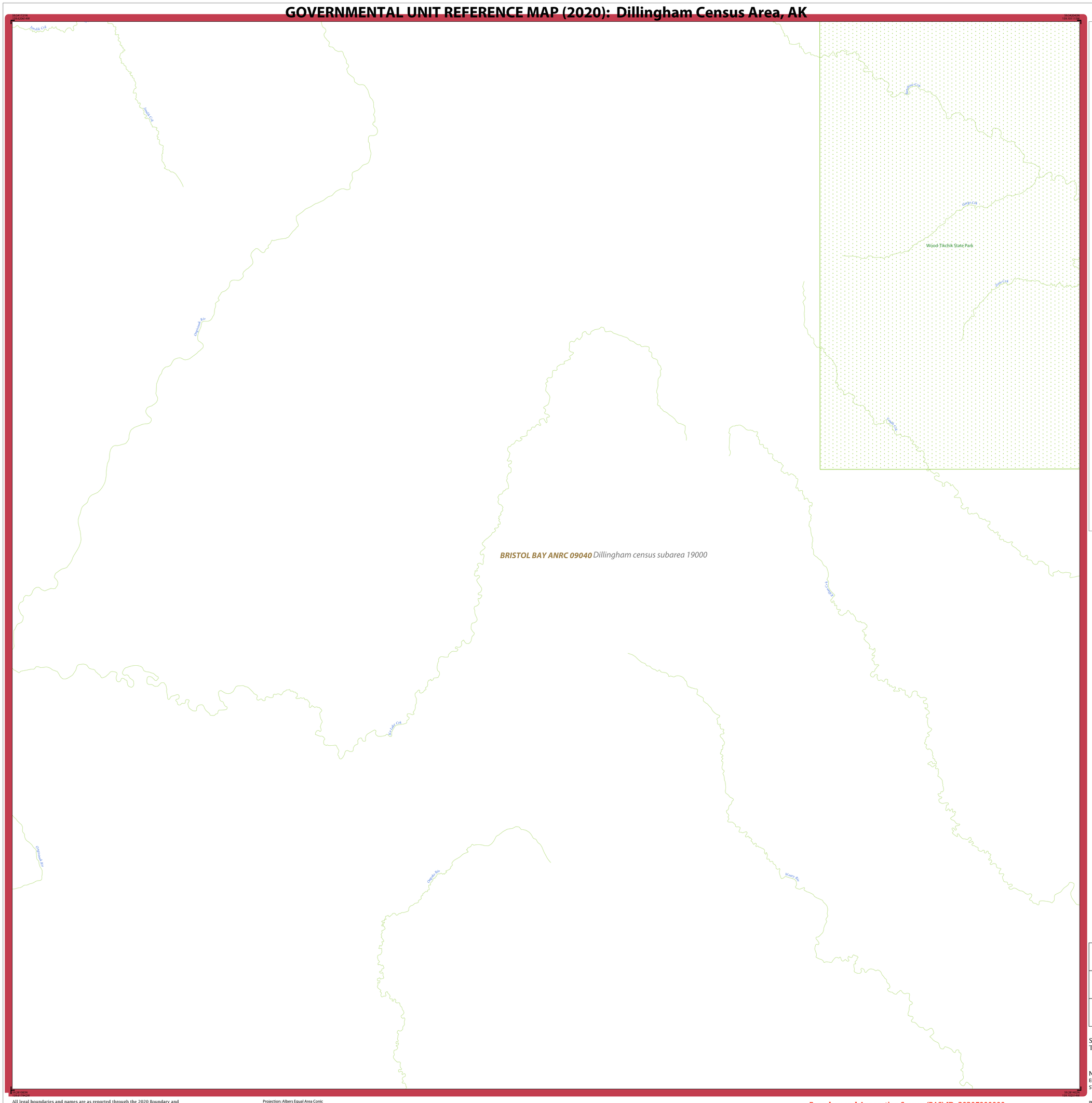

LEGEND

SYMBOL DESCRIPTION	SYMBOL	LABEL STYLE
Federal American Indian Reservation		L'ANSE RESERVATION (TA 1880)
Off-Reservation Trust Land		T1880
American Indian Tribal Subdivision		SHONTO (620)
Alaska Native Regional Corporation (ANRC)		*NANA ANRC 52120*
State (or statistically equivalent entity)		NEW YORK 36
County (or statistically equivalent entity)		ERIE 029
Minor Civil Division (MCD)[1]		Lee town 41460
Census County Division (CCD)[2]		*Jemez CCD 91650*
Consolidated City		MILFORD 47500
Incorporated Place[3]		Davis 18100
Census Designated Place (CDP)[2]		*Cochiti 16560*

DESCRIPTION	SYMBOL
Interstate	5
U.S. Highway	2
State Highway	4
Other Road	Marsh Ln
Cul-de-sac	
Circle	
Geographic Offset or Corridor	
4WD Trail, Stairway, Alley, Walkway, or Ferry	
Railroad	Southern RR
Pipeline or Power Line	
Ridge or Fence	
Property Line or Nonvisible Boundary	
Perennial Stream	Tumbling Cr
Intermittent Stream	Piney Cr
Mountain Peak or Hill	Mt. Baker

DESCRIPTION	SYMBOL
Water Body	Pleasant Lake
Swamp or Marsh	Okefenokee Swamp
Glacier	Bering Glacier
Airport, Airfield, or Helicopter Landing Pad	Dönärd Airfield
College or University	Coll/Univ
Military	Fort Belvoir
Prison or Juvenile Detention Center	P/JDC
Cemetery	Powell Cmtry
Golf Course	Pinehurst GlfCrs
National Park or Forest	Yosemite NP
Other Park	St Francis Park
Outside Subject Area	
Inset Area	A1

Where state, county, and/or MCD/CCD boundaries coincide, the map shows the boundary symbol for only the highest-ranking of these boundaries. Where American Indian reservation and American Indian tribal subdivision boundaries coincide, the map shows only the American Indian reservation boundaries.

Entity names are followed by either their FIPS code or census code; parentheses indicate a census code.

1 'MCD*' indicates a false MCD. These are for Census Bureau use only.

2 The CCD and CDP boundaries represent statistical entities only and are not updated through the BAS.

3 Incorporated place name color corresponds to the incorporated place fill color.

Due to space limitations, some road names, along with other feature and geography names on the map, may not be shown.

The Census Bureau stores primary and alternate road names, but only primary road names are used to label the roads on these maps.

Key to Adjacent Sheets

38	39	40
47	48	49
56	57	58

Sheet Location within Entity

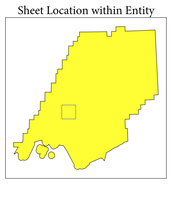

Sheet 48 of 82 PARENT sheets
Total Sheets: 83 (Index 1; Parent 82; Inset 0)

NAME: Dillingham Census Area (070)
ENTITY TYPE: County or statistically equivalent entity
ST: Alaska (02)

INDEX OR PARENT SHEET #: 048
INSET SHEET #: 000000

2020 COUNTY REF-MAP (PARENT)

5340202070000000048000000

All legal boundaries and names are as reported through the 2020 Boundary and Annexation Survey (BAS) and Boundary Validation Program (BVP). The boundaries shown on this map are for Census Bureau statistical data collection and tabulation purposes only; their depiction and designation for statistical purposes does not constitute a determination of jurisdictional authority or rights of ownership or entitlement.

Data Source: U.S. Census Bureau's MAF/TIGER database (TAB20), November 2020
Created by Geography Division: December 08, 2020

U.S. DEPARTMENT OF COMMERCE U.S. Census Bureau

Projection: Albers Equal Area Conic
Datum: NAD 83
Spheroid: GRS 80
1st Standard Parallel: 54 33 10
2nd Standard Parallel: 68 03 30
Central Meridian: -159 16 47
Latitude of Projection's Origin: 51 10 35
False Easting: 0
False Northing: 0

0 1 2 3 4 5 Kilometers
0 0.8 1.6 2.4 3.2 4 Miles
The plotted map scale is 1:40,000

N W E S

Boundary and Annexation Survey (BAS) ID: 20207000000
BAS Submission Deadline: March 1, 2021

PDF versions of the BAS maps are available at:
www.census.gov/programs-surveys/bas/geographies.html

For more information, or to request additional maps, please email geo.bas@census.gov, call 1-800-972-5651, or visit www.census.gov/programs-surveys/bas.html.

United States Census Bureau

GOVERNMENTAL UNIT REFERENCE MAP (2020): Dillingham Census Area, AK

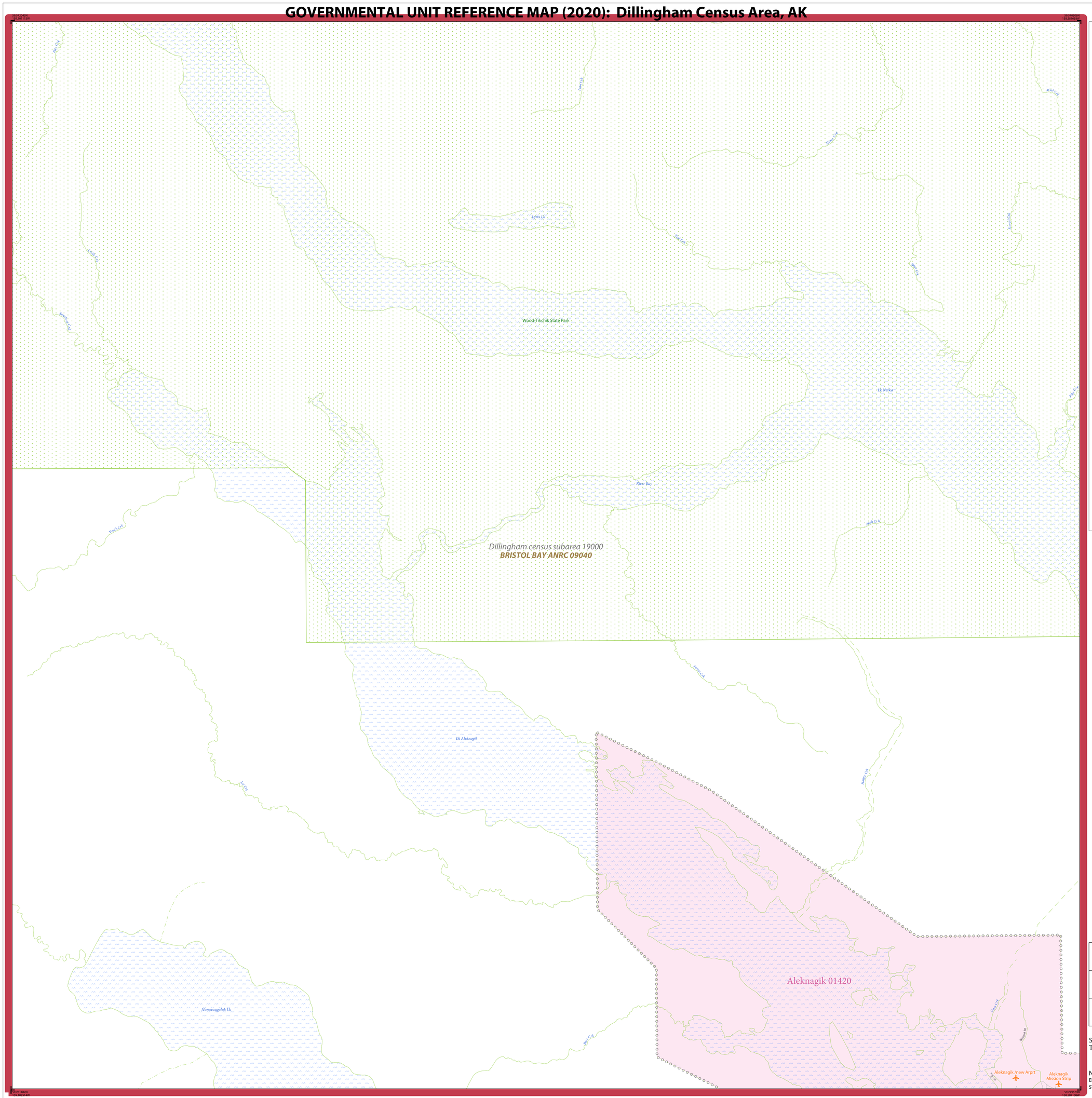

LEGEND

SYMBOL DESCRIPTION	SYMBOL	LABEL STYLE
Federal American Indian Reservation		L'ANSE RESERVATION (TA 1880)
Off-Reservation Trust Land		T1880
American Indian Tribal Subdivision		SHONTO (620)
Alaska Native Regional Corporation (ANRC)		NANA ANRC 52120
State (or statistically equivalent entity)		NEW YORK 36
County (or statistically equivalent entity)		ERIE 029
Minor Civil Division (MCD)[1]		Lee town 41460
Census County Division (CCD)[2]		Jemez CCD 91650
Consolidated City		MILFORD 47500
Incorporated Place[3]		Davis 18100
Census Designated Place (CDP)[2]		Cochiti 16560

DESCRIPTION	SYMBOL	DESCRIPTION	SYMBOL
Interstate	I	Water Body	Pleasant Lake
U.S. Highway	2	Swamp or Marsh	Okefenokee Swamp
State Highway	4	Glacier	Bering Glacier
Other Road	Marsh Ln	Airport, Airfield, or Helicopter Landing Pad	Dönärd Airfield
Cul-de-sac		College or University	Coll/Univ
Circle		Military	Fort Belvoir
Geographic Offset or Corridor		Prison or Juvenile Detention Center	P/JDC
4WD Trail, Stairway, Alley, Walkway, or Ferry		Cemetery	Powell Cmtry
Railroad	Southern RR	Golf Course	Pinehurst GlfCrs
Pipeline or Power Line		National Park or Forest	Yosemite NP
Ridge or Fence		Other Park	St Francis Park
Property Line or Nonvisible Boundary		Outside Subject Area	
Perennial Stream	Tumbling Cr	Inset Area	A1
Intermittent Stream	Piney Cr		
Mountain Peak or Hill	Mt. Baker		

Where state, county, and/or MCD/CCD boundaries coincide, the map shows the boundary symbol for only the highest-ranking of these boundaries. Where American Indian reservation and American Indian tribal subdivision boundaries coincide, the map shows only the American Indian reservation boundaries.

Entity names are followed by either their FIPS code or census code; parentheses indicate a census code.

1 "MCD" indicates a false MCD. These are for Census Bureau use only.

2 The CCD and CDP boundaries represent statistical entities only and are not updated through the BAS.

3 Incorporated place name color corresponds to the incorporated place fill color.

Due to space limitations, some road names, along with other feature and geography names on the map, may not be shown.

The Census Bureau stores primary and alternate road names, but only primary road names are used to label the roads on these maps.

Key to Adjacent Sheets

39	40	41
48	49	50
57	58	59

Sheet Location within Entity

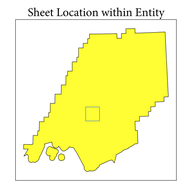

Sheet 49 of 82 PARENT sheets
Total Sheets: 83 (Index 1; Parent 82; Inset 0)

NAME: Dillingham Census Area (070)
ENTITY TYPE: County or statistically equivalent entity
ST: Alaska (02)

INDEX OR PARENT SHEET #: 049
INSET SHEET #: 000000

2020 COUNTY REF MAP (PARENT)

5340202070000000049000000

All legal boundaries and names are as reported through the 2020 Boundary and Annexation Survey (BAS) and Boundary Validation Program (BVP). The boundaries shown on this map are for Census Bureau statistical data collection and tabulation purposes only; their depiction and designation for statistical purposes does not constitute a determination of jurisdictional authority or rights of ownership or entitlement.

Data Source: U.S. Census Bureau's MAF/TIGER database (TAB20), November 2020
Created by Geography Division: December 08, 2020

U.S. DEPARTMENT OF COMMERCE U.S. Census Bureau

Projection: Albers Equal Area Conic
Datum: NAD 83
Spheroid: GRS 80
1st Standard Parallel: 54 33 10
2nd Standard Parallel: 68 03 30
Central Meridian: -159 16 47
Latitude of Projection's Origin: 51 10 35
False Easting: 0
False Northing: 0

0 1 2 3 4 5 Kilometers
0 0.8 1.6 2.4 3.2 4 Miles
The plotted map scale is 1:40,000

N W E S

Boundary and Annexation Survey (BAS) ID: 20207000000
BAS Submission Deadline: March 1, 2021

PDF versions of the BAS maps are available at:
www.census.gov/programs-surveys/bas/geographies.html

For more information, or to request additional maps, please email geo.bas@census.gov, call 1-800-972-5651, or visit www.census.gov/programs-surveys/bas.html.

GOVERNMENTAL UNIT REFERENCE MAP (2020): Dillingham Census Area, AK

LEGEND

SYMBOL DESCRIPTION	SYMBOL	LABEL STYLE
Federal American Indian Reservation		L'ANSE RESERVATION (TA 1880)
Off-Reservation Trust Land		T1880
American Indian Tribal Subdivision		SHONTO (620)
Alaska Native Regional Corporation (ANRC)		NANA ANRC 52120
State (or statistically equivalent entity)		NEW YORK 36
County (or statistically equivalent entity)		ERIE 029
Minor Civil Division (MCD)[1]		Lee town 41460
Census County Division (CCD)[2]		Jemez CCD 91650
Consolidated City		MILFORD 47500
Incorporated Place[3]		Davis 18100
Census Designated Place (CDP)[2]		Cochiti 16560

DESCRIPTION	SYMBOL	DESCRIPTION	SYMBOL
Interstate	5	Water Body	Pleasant Lake
U.S. Highway	2	Swamp or Marsh	Okefenokee Swamp
State Highway	4	Glacier	Bering Glacier
Other Road	Marsh Ln	Airport, Airfield, or Helicopter Landing Pad	O'Donald Airfield
Cul-de-sac		College or University	Coll/Univ
Circle		Military	Fort Belvoir
Geographic Offset or Corridor		Prison or Juvenile Detention Center	P/JDC
4WD Trail, Stairway, Alley, Walkway, or Ferry		Cemetery	Powell Cmtry
Railroad	Southern RR	Golf Course	Pinehurst GlfCrs
Pipeline or Power Line		National Park or Forest	Yosemite NP
Ridge or Fence		Other Park	St Francis Park
Property Line or Nonvisible Boundary		Outside Subject Area	
Perennial Stream	Tumbling Cr	Inset Area	A1
Intermittent Stream	Piney Cr		
Mountain Peak or Hill	Mt. Baker		

Where state, county, and/or MCD/CCD boundaries coincide, the map shows the boundary symbol for only the highest-ranking of these boundaries. Where American Indian reservation and American Indian tribal subdivision boundaries coincide, the map shows only the American Indian reservation boundaries.

Entity names are followed by either their FIPS code or census code; parentheses indicate a census code.

1 'MCD" indicates a false MCD. These are for Census Bureau use only.

2 The CCD and CDP boundaries represent statistical entities only and are not updated through the BAS.

3 Incorporated place name color corresponds to the incorporated place fill color.

Due to space limitations, some road names, along with other feature and geography names on the map, may not be shown.

The Census Bureau stores primary and alternate road names, but only primary road names are used to label the roads on these maps.

Key to Adjacent Sheets

40	41	42
49	50	51
58	59	60

Sheet Location within Entity

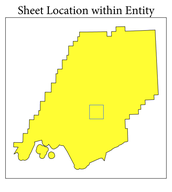

Sheet 50 of 82 PARENT sheets
Total Sheets: 83 (Index 1; Parent 82; Inset 0)

NAME: Dillingham Census Area (070)
ENTITY TYPE: County or statistically equivalent entity
ST: Alaska (02)

INDEX OR PARENT SHEET #: 050
INSET SHEET #: 000000

2020 COUNTY REF MAP (PARENT)

5340202070000000050000000

All legal boundaries and names are as reported through the 2020 Boundary and Annexation Survey (BAS) and Boundary Validation Program (BVP). The boundaries shown on this map are for Census Bureau statistical data collection and tabulation purposes only; their depiction and designation for statistical purposes does not constitute a determination of jurisdictional authority or rights of ownership or entitlement.

Data Source: U.S. Census Bureau's MAF/TIGER database (TAB20), November 2020
Created by Geography Division: December 08, 2020

U.S. DEPARTMENT OF COMMERCE U.S. Census Bureau

Projection: Albers Equal Area Conic
Datum: NAD 83
Spheroid: GRS 80
1st Standard Parallel: 54 33 10
2nd Standard Parallel: 68 03 30
Central Meridian: -159 16 47
Latitude of Projection's Origin: 51 10 35
False Easting: 0
False Northing: 0

0 1 2 3 4 5 Kilometers
0 0.8 1.6 2.4 3.2 4 Miles
The plotted map scale is 1:40,000

N W E S

Boundary and Annexation Survey (BAS) ID: 20207000000
BAS Submission Deadline: March 1, 2021

PDF versions of the BAS maps are available at:
www.census.gov/programs-surveys/bas/geographies.html

For more information, or to request additional maps, please email geo.bas@census.gov, call 1-800-972-5651, or visit www.census.gov/programs-surveys/bas.html.

United States Census Bureau

GOVERNMENTAL UNIT REFERENCE MAP (2020): Dillingham Census Area, AK

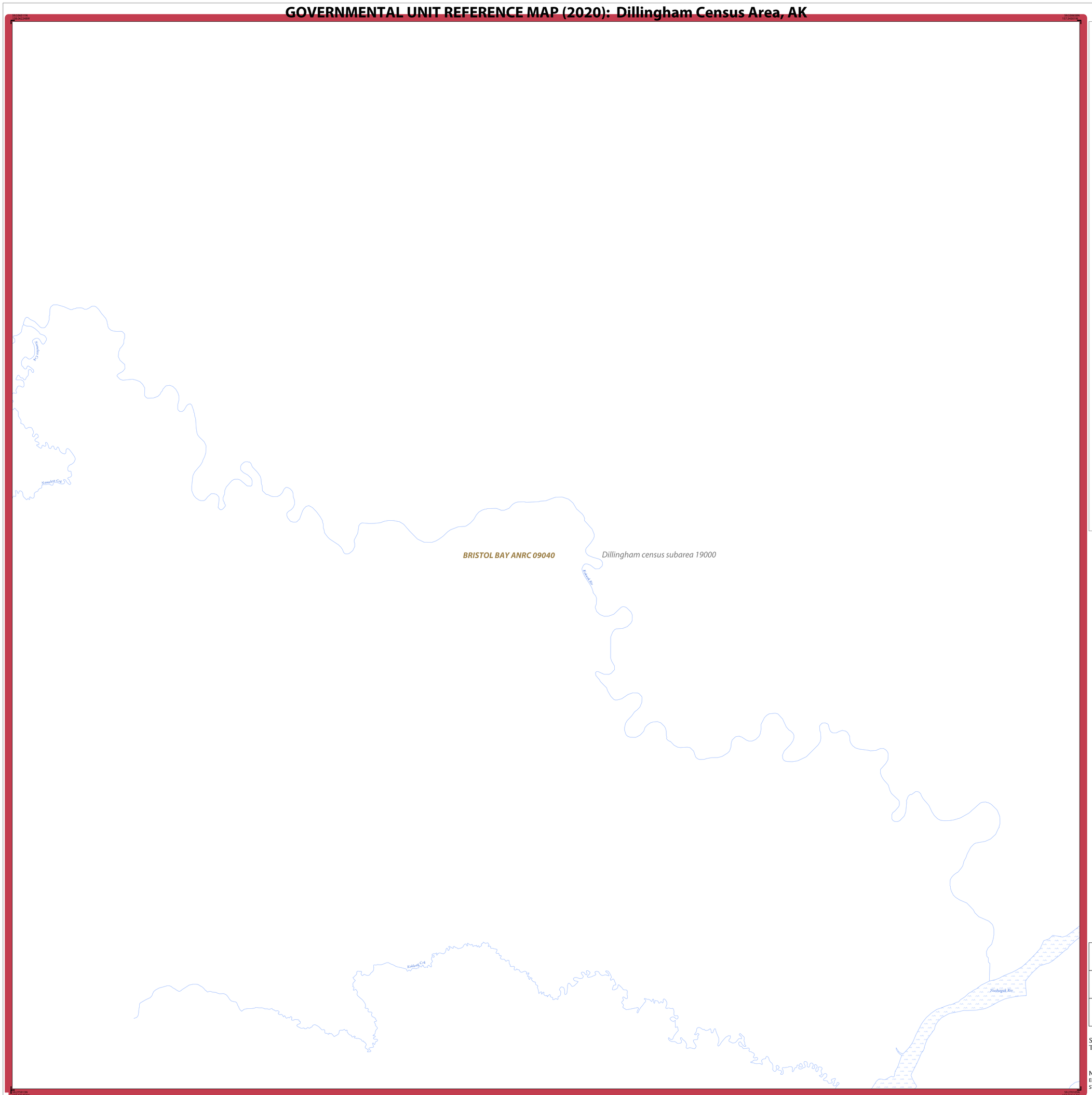

LEGEND

SYMBOL DESCRIPTION	SYMBOL	LABEL STYLE
Federal American Indian Reservation		L'ANSE RESERVATION (TA 1880)
Off-Reservation Trust Land		T1880
American Indian Tribal Subdivision		SHONTO (620)
Alaska Native Regional Corporation (ANRC)		NANA ANRC 52120
State (or statistically equivalent entity)		NEW YORK 36
County (or statistically equivalent entity)		ERIE 029
Minor Civil Division (MCD)[1]		Lee town 41460
Census County Division (CCD)[2]		Jemez CCD 91650
Consolidated City		MILFORD 47500
Incorporated Place[3]		Davis 18100
Census Designated Place (CDP)[2]		Cochiti 16560

DESCRIPTION	SYMBOL	DESCRIPTION	SYMBOL
Interstate	5	Water Body	Pleasant Lake
U.S. Highway	2	Swamp or Marsh	Okefenokee Swamp
State Highway	4	Glacier	Bering Glacier
Other Road	Marsh Ln	Airport, Airfield, or Helicopter Landing Pad	Donald Airport
Cul-de-sac		College or University	Coll/Univ
Circle		Military	Fort Belvoir
Geographic Offset or Corridor		Prison or Juvenile Detention Center	P/JDC
4WD Trail, Stairway, Alley, Walkway, or Ferry		Cemetery	Powell Cmtry
Railroad	Southern RR	Golf Course	Pinehurst GlfCrs
Pipeline or Power Line		National Park or Forest	Yosemite NP
Ridge or Fence		Other Park	St Francis Park
Property Line or Nonvisible Boundary		Outside Subject Area	
Perennial Stream	Tumbling Cr	Inset Area	A1
Intermittent Stream	Piney Cr		
Mountain Peak or Hill	Mt. Baker		

Where state, county, and/or MCD/CCD boundaries coincide, the map shows the boundary symbol for only the highest-ranking of these boundaries. Where American Indian reservation and American Indian tribal subdivision boundaries coincide, the map shows only the American Indian reservation boundaries.

Entity names are followed by either their FIPS code or census code; parentheses indicate a census code.

1 'MCD*' indicates a false MCD. These are for Census Bureau use only.

2 The CCD and CDP boundaries represent statistical entities only and are not updated through the BAS.

3 Incorporated place name color corresponds to the incorporated place fill color.

Due to space limitations, some road names, along with other feature and geography names on the map, may not be shown.

The Census Bureau stores primary and alternate road names, but only primary road names are used to label the roads on these maps.

Key to Adjacent Sheets

41	42	43
50	51	52
59	60	61

Sheet Location within Entity

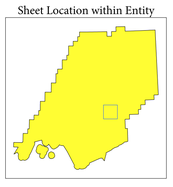

Sheet 51 of 82 PARENT sheets
Total Sheets: 83 (Index 1; Parent 82; Inset 0)

NAME: Dillingham Census Area (070)
ENTITY TYPE: County or statistically equivalent entity
ST: Alaska (02)

INDEX OR PARENT SHEET #: 051
INSET SHEET #: 000000

2020 COUNTY REF MAP (PARENT)

5340202070000000051000000

All legal boundaries and names are as reported through the 2020 Boundary and Annexation Survey (BAS) and Boundary Validation Program (BVP). The boundaries shown on this map are for Census Bureau statistical data collection and tabulation purposes only; their depiction and designation for statistical purposes does not constitute a determination of jurisdictional authority or rights of ownership or entitlement.

Data Source: U.S. Census Bureau's MAF/TIGER database (TAB20), November 2020
Created by Geography Division: December 08, 2020

U.S. DEPARTMENT OF COMMERCE U.S. Census Bureau

Projection: Albers Equal Area Conic
Datum: NAD 83
Spheroid: GRS 80
1st Standard Parallel: 54 33 10
2nd Standard Parallel: 68 03 30
Central Meridian: -159 16 47
Latitude of Projection's Origin: 51 10 35
False Easting: 0
False Northing: 0

0 1 2 3 4 5 Kilometers
0 0.8 1.6 2.4 3.2 4 Miles
The plotted map scale is 1:40,000

N W E S

Boundary and Annexation Survey (BAS) ID: 20207000000
BAS Submission Deadline: March 1, 2021

PDF versions of the BAS maps are available at:
www.census.gov/programs-surveys/bas/geographies.html

For more information, or to request additional maps, please email geo.bas@census.gov, call 1-800-972-5651, or visit www.census.gov/programs-surveys/bas.html.

United States Census Bureau

GOVERNMENTAL UNIT REFERENCE MAP (2020): Dillingham Census Area, AK

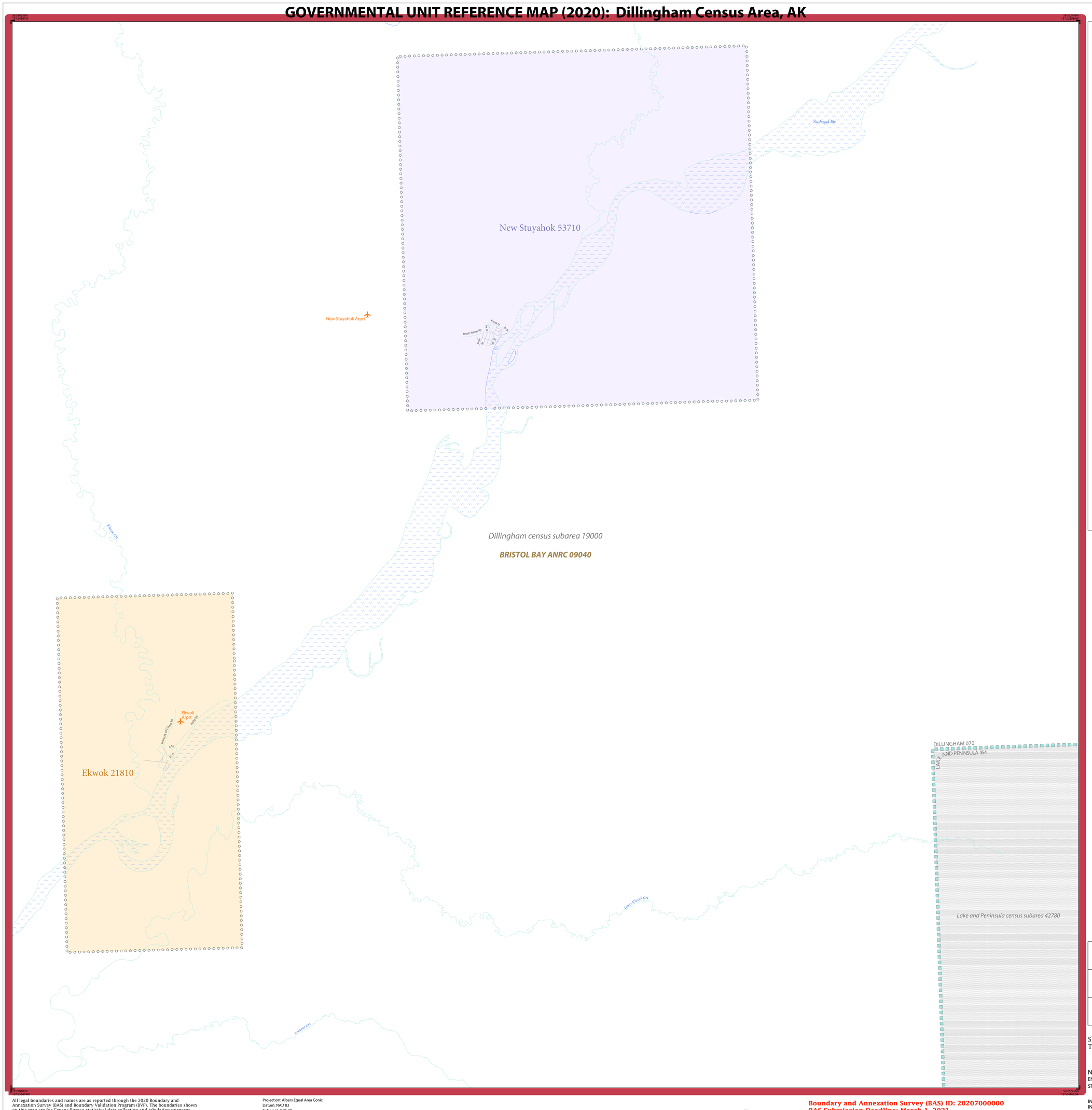

LEGEND

SYMBOL DESCRIPTION	SYMBOL	LABEL STYLE
Federal American Indian Reservation		L'ANSE RESERVATION (TA 1880)
Off-Reservation Trust Land		T1880
American Indian Tribal Subdivision		SHONTO (620)
Alaska Native Regional Corporation (ANRC)		*NANA ANRC 52120*
State (or statistically equivalent entity)		NEW YORK 36
County (or statistically equivalent entity)		ERIE 029
Minor Civil Division (MCD)[1]		Lee town 41460
Census County Division (CCD)[2]		*Jemez CCD 91650*
Consolidated City		MILFORD 47500
Incorporated Place[3]		Davis 18100
Census Designated Place (CDP)[2]		*Cochiti 16560*

DESCRIPTION	SYMBOL	DESCRIPTION	SYMBOL
Interstate	5	Water Body	*Pleasant Lake*
U.S. Highway	2	Swamp or Marsh	*Okefenokee Swamp*
State Highway	4	Glacier	*Bering Glacier*
Other Road	Marsh Ln	Airport, Airfield, or Helicopter Landing Pad	Dönärd Airfield
Cul-de-sac		College or University	Coll/Univ
Circle		Military	Fort Belvoir
Geographic Offset or Corridor		Prison or Juvenile Detention Center	P/JDC
4WD Trail, Stairway, Alley, Walkway, or Ferry		Cemetery	Powell Cmtry
Railroad	Southern RR	Golf Course	Pinehurst GlfCrs
Pipeline or Power Line		National Park or Forest	Yosemite NP
Ridge or Fence		Other Park	St Francis Park
Property Line or Nonvisible Boundary		Outside Subject Area	
Perennial Stream	*Tumbling Cr*	Inset Area	A1
Intermittent Stream	*Piney Cr*		
Mountain Peak or Hill	*Mt. Baker*		

Where state, county, and/or MCD/CCD boundaries coincide, the map shows the boundary symbol for only the highest-ranking of these boundaries. Where American Indian reservation and American Indian tribal subdivision boundaries coincide, the map shows only the American Indian reservation boundaries.

Entity names are followed by either their FIPS code or census code; parentheses indicate a census code.

1 'MCD*' indicates a false MCD. These are for Census Bureau use only.

2 The CCD and CDP boundaries represent statistical entities only and are not updated through the BAS.

3 Incorporated place name color corresponds to the incorporated place fill color.

Due to space limitations, some road names, along with other feature and geography names on the map, may not be shown.

The Census Bureau stores primary and alternate road names, but only primary road names are used to label the roads on these maps.

Key to Adjacent Sheets

42	43	44
51	52	53
60	61	

Sheet Location within Entity

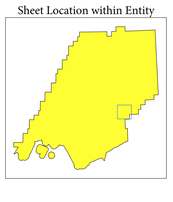

Sheet 52 of 82 PARENT sheets
Total Sheets: 83 (Index 1; Parent 82; Inset 0)

NAME: Dillingham Census Area (070)
ENTITY TYPE: County or statistically equivalent entity
ST: Alaska (02)

INDEX OR PARENT SHEET #: 052
INSET SHEET #: 000000

2020 COUNTY REF-MAP (PARENT)

5340202070000000052000000

All legal boundaries and names are as reported through the 2020 Boundary and Annexation Survey (BAS) and Boundary Validation Program (BVP). The boundaries shown on this map are for Census Bureau statistical data collection and tabulation purposes only; their depiction and designation for statistical purposes does not constitute a determination of jurisdictional authority or rights of ownership or entitlement.

Data Source: U.S. Census Bureau's MAF/TIGER database (TAB20), November 2020
Created by Geography Division: December 08, 2020

U.S. DEPARTMENT OF COMMERCE U.S. Census Bureau

Projection: Albers Equal Area Conic
Datum: NAD 83
Spheroid: GRS 80
1st Standard Parallel: 54 33 10
2nd Standard Parallel: 68 03 30
Central Meridian: -159 16 47
Latitude of Projection's Origin: 51 10 35
False Easting: 0
False Northing: 0

0 1 2 3 4 5 Kilometers
0 0.8 1.6 2.4 3.2 4 Miles
The plotted map scale is 1:40,000

N W E S

Boundary and Annexation Survey (BAS) ID: 20207000000
BAS Submission Deadline: March 1, 2021

PDF versions of the BAS maps are available at:
www.census.gov/programs-surveys/bas/geographies.html

For more information, or to request additional maps, please email geo.bas@census.gov, call 1-800-972-5651, or visit www.census.gov/programs-surveys/bas.html.

United States Census Bureau

GOVERNMENTAL UNIT REFERENCE MAP (2020): Dillingham Census Area, AK



LEGEND

SYMBOL DESCRIPTION	SYMBOL	LABEL STYLE
Federal American Indian Reservation		L'ANSE RESERVATION (TA 1880)
Off-Reservation Trust Land		T1880
American Indian Tribal Subdivision		SHONTO (620)
Alaska Native Regional Corporation (ANRC)		*NANA ANRC 52120*
State (or statistically equivalent entity)		NEW YORK 36
County (or statistically equivalent entity)		ERIE 029
Minor Civil Division (MCD)[1]		Lee town 41460
Census County Division (CCD)[2]		*Jemez CCD 91650*
Consolidated City		MILFORD 47500
Incorporated Place[3]		Davis 18100
Census Designated Place (CDP)[2]		*Cochiti 16560*

DESCRIPTION	SYMBOL	DESCRIPTION	SYMBOL
Interstate	5	Water Body	*Pleasant Lake*
U.S. Highway	2	Swamp or Marsh	*Okefenokee Swamp*
State Highway	4	Glacier	*Bering Glacier*
Other Road	Marsh Ln	Airport, Airfield, or Helicopter Landing Pad	Donald Airport
Cul-de-sac		College or University	Coll/Univ
Circle		Military	Fort Belvoir
Geographic Offset or Corridor		Prison or Juvenile Detention Center	P/JDC
4WD Trail, Stairway, Alley, Walkway, or Ferry		Cemetery	Powell Cmtry
Railroad	Southern RR	Golf Course	Pinehurst GlfCrs
Pipeline or Power Line		National Park or Forest	Yosemite NP
Ridge or Fence		Other Park	St Francis Park
Property Line or Nonvisible Boundary		Outside Subject Area	
Perennial Stream	*Tumbling Cr*	Inset Area	A1
Intermittent Stream	*Piney Cr*		
Mountain Peak or Hill	*Mt. Baker*		

Where state, county, and/or MCD/CCD boundaries coincide, the map shows the boundary symbol for only the highest-ranking of these boundaries. Where American Indian reservation and American Indian tribal subdivision boundaries coincide, the map shows only the American Indian reservation boundaries.

Entity names are followed by either their FIPS code or census code; parentheses indicate a census code.

1 'MCD*' indicates a false MCD. These are for Census Bureau use only.

2 The CCD and CDP boundaries represent statistical entities only and are not updated through the BAS.

3 Incorporated place name color corresponds to the incorporated place fill color.

Due to space limitations, some road names, along with other feature and geography names on the map, may not be shown.

The Census Bureau stores primary and alternate road names, but only primary road names are used to label the roads on these maps.

Key to Adjacent Sheets

43	44	45
52	53	
61		

Sheet Location within Entity

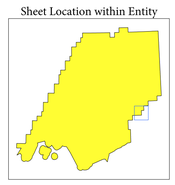

Sheet 53 of 82 PARENT sheets
Total Sheets: 83 (Index 1; Parent 82; Inset 0)

NAME: Dillingham Census Area (070)
ENTITY TYPE: County or statistically equivalent entity
ST: Alaska (02)

INDEX OR PARENT SHEET #: 053
INSET SHEET #: 000000

2020 COUNTY REF MAP (PARENT)

5340202070000000053000000

All legal boundaries and names are as reported through the 2020 Boundary and Annexation Survey (BAS) and Boundary Validation Program (BVP). The boundaries shown on this map are for Census Bureau statistical data collection and tabulation purposes only; their depiction and designation for statistical purposes does not constitute a determination of jurisdictional authority or rights of ownership or entitlement.

Data Source: U.S. Census Bureau's MAF/TIGER database (TAB20), November 2020
Created by Geography Division: December 08, 2020

U.S. DEPARTMENT OF COMMERCE U.S. Census Bureau

Projection: Albers Equal Area Conic
Datum: NAD 83
Spheroid: GRS 80
1st Standard Parallel: 54 33 10
2nd Standard Parallel: 68 03 30
Central Meridian: -159 16 47
Latitude of Projection's Origin: 51 10 35
False Easting: 0
False Northing: 0

0 1 2 3 4 5 Kilometers
0 0.8 1.6 2.4 3.2 4 Miles
The plotted map scale is 1:40,000

N W E S

Boundary and Annexation Survey (BAS) ID: 20207000000
BAS Submission Deadline: March 1, 2021

PDF versions of the BAS maps are available at:
www.census.gov/programs-surveys/bas/geographies.html

For more information, or to request additional maps, please email geo.bas@census.gov, call 1-800-972-5651, or visit www.census.gov/programs-surveys/bas.html.

United States Census Bureau

GOVERNMENTAL UNIT REFERENCE MAP (2020): Dillingham Census Area, AK

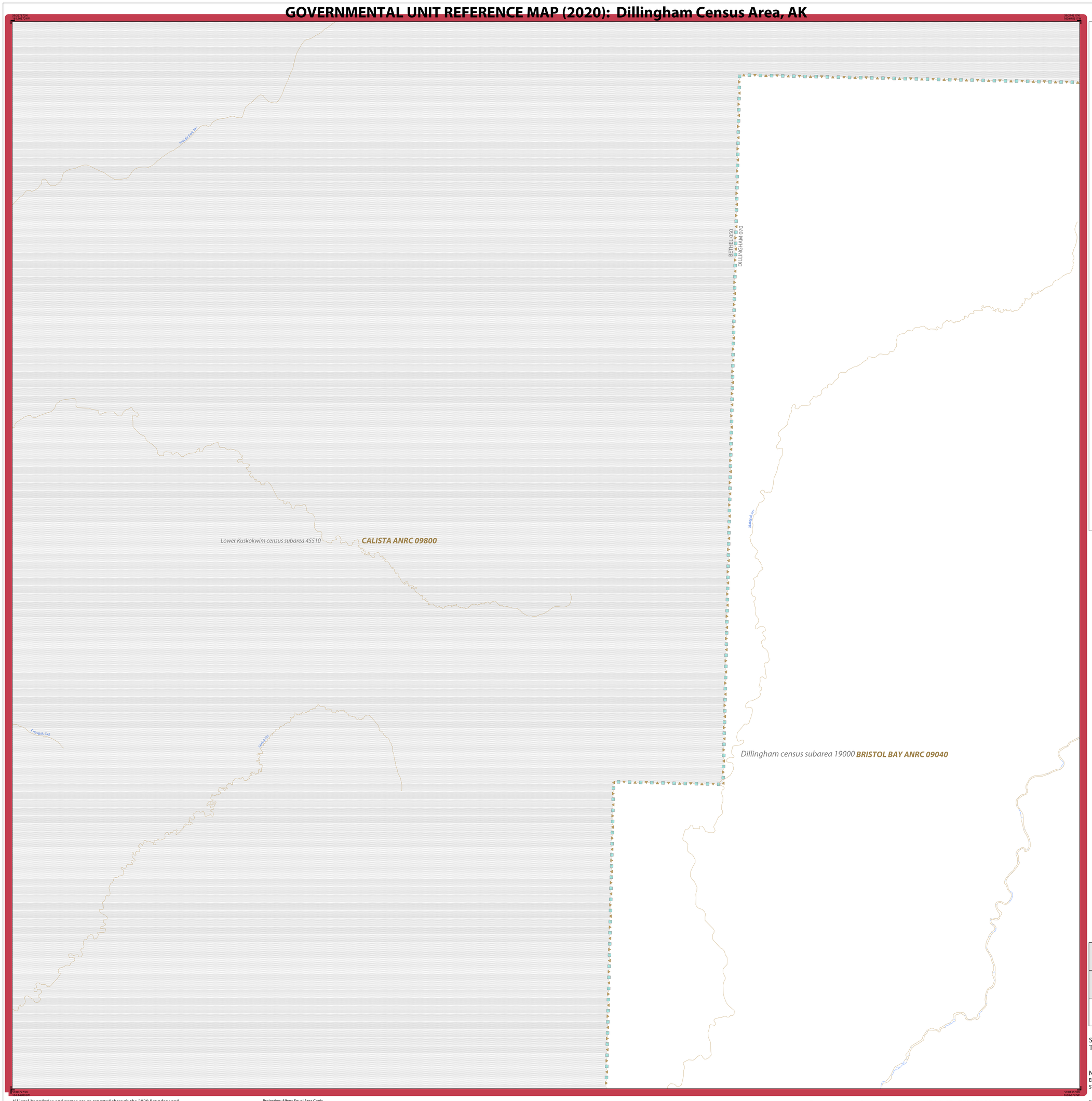

LEGEND

SYMBOL DESCRIPTION	SYMBOL	LABEL STYLE
Federal American Indian Reservation		L'ANSE RESERVATION (TA 1880)
Off-Reservation Trust Land		T1880
American Indian Tribal Subdivision		SHONTO (620)
Alaska Native Regional Corporation (ANRC)		NANA ANRC 52120
State (or statistically equivalent entity)		NEW YORK 36
County (or statistically equivalent entity)		ERIE 029
Minor Civil Division (MCD)[1]		Lee town 41460
Census County Division (CCD)[2]		Jemez CCD 91650
Consolidated City		MILFORD 47500
Incorporated Place[3]		Davis 18100
Census Designated Place (CDP)[2]		Cochiti 16560

DESCRIPTION	SYMBOL	DESCRIPTION	SYMBOL
Interstate	5	Water Body	Pleasant Lake
U.S. Highway	2	Swamp or Marsh	Okefenokee Swamp
State Highway	4	Glacier	Bering Glacier
Other Road	Marsh Ln	Airport, Airfield, or Helicopter Landing Pad	Donald Airport
Cul-de-sac		College or University	Coll/Univ
Circle		Military	Fort Belvoir
Geographic Offset or Corridor		Prison or Juvenile Detention Center	P/JDC
4WD Trail, Stairway, Alley, Walkway, or Ferry		Cemetery	Powell Cmtry
Railroad	Southern RR	Golf Course	Pinehurst GlfCrs
Pipeline or Power Line		National Park or Forest	Yosemite NP
Ridge or Fence		Other Park	St Francis Park
Property Line or Nonvisible Boundary		Outside Subject Area	
Perennial Stream	Tumbling Cr	Inset Area	A1
Intermittent Stream	Piney Cr		
Mountain Peak or Hill	Mt. Baker		

Where state, county, and/or MCD/CCD boundaries coincide, the map shows the boundary symbol for only the highest-ranking of these boundaries. Where American Indian reservation and American Indian tribal subdivision boundaries coincide, the map shows only the American Indian reservation boundaries.

Entity names are followed by either their FIPS code or census code; parentheses indicate a census code.

1 'MCD*' indicates a false MCD. These are for Census Bureau use only.

2 The CCD and CDP boundaries represent statistical entities only and are not updated through the BAS.

3 Incorporated place name color corresponds to the incorporated place fill color.

Due to space limitations, some road names, along with other feature and geography names on the map, may not be shown.

The Census Bureau stores primary and alternate road names, but only primary road names are used to label the roads on these maps.

Key to Adjacent Sheets

		46
	54	55
62	63	64

Sheet Location within Entity

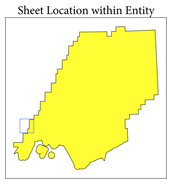

Sheet 54 of 82 PARENT sheets
Total Sheets: 83 (Index 1; Parent 82; Inset 0)

NAME: Dillingham Census Area (070)
ENTITY TYPE: County or statistically equivalent entity
ST: Alaska (02)

INDEX OR PARENT SHEET #: 054
INSET SHEET #: 000000

2020 COUNTY REF MAP (PARENT)

5340202070000005400000 0

All legal boundaries and names are as reported through the 2020 Boundary and Annexation Survey (BAS) and Boundary Validation Program (BVP). The boundaries shown on this map are for Census Bureau statistical data collection and tabulation purposes only; their depiction and designation for statistical purposes does not constitute a determination of jurisdictional authority or rights of ownership or entitlement.

Data Source: U.S. Census Bureau's MAF/TIGER database (TAB20), November 2020
Created by Geography Division: December 08, 2020

U.S. DEPARTMENT OF COMMERCE U.S. Census Bureau

Projection: Albers Equal Area Conic
Datum: NAD 83
Spheroid: GRS 80
1st Standard Parallel: 54 33 10
2nd Standard Parallel: 68 03 30
Central Meridian: -159 16 47
Latitude of Projection's Origin: 51 10 35
False Easting: 0
False Northing: 0

0 1 2 3 4 5 Kilometers
0 0.8 1.6 2.4 3.2 4 Miles
The plotted map scale is 1:40,000

N W E S

Boundary and Annexation Survey (BAS) ID: 20207000000
BAS Submission Deadline: March 1, 2021

PDF versions of the BAS maps are available at:
www.census.gov/programs-surveys/bas/geographies.html

For more information, or to request additional maps, please email geo.bas@census.gov, call 1-800-972-5651, or visit www.census.gov/programs-surveys/bas.html.

United States Census Bureau

GOVERNMENTAL UNIT REFERENCE MAP (2020): Dillingham Census Area, AK

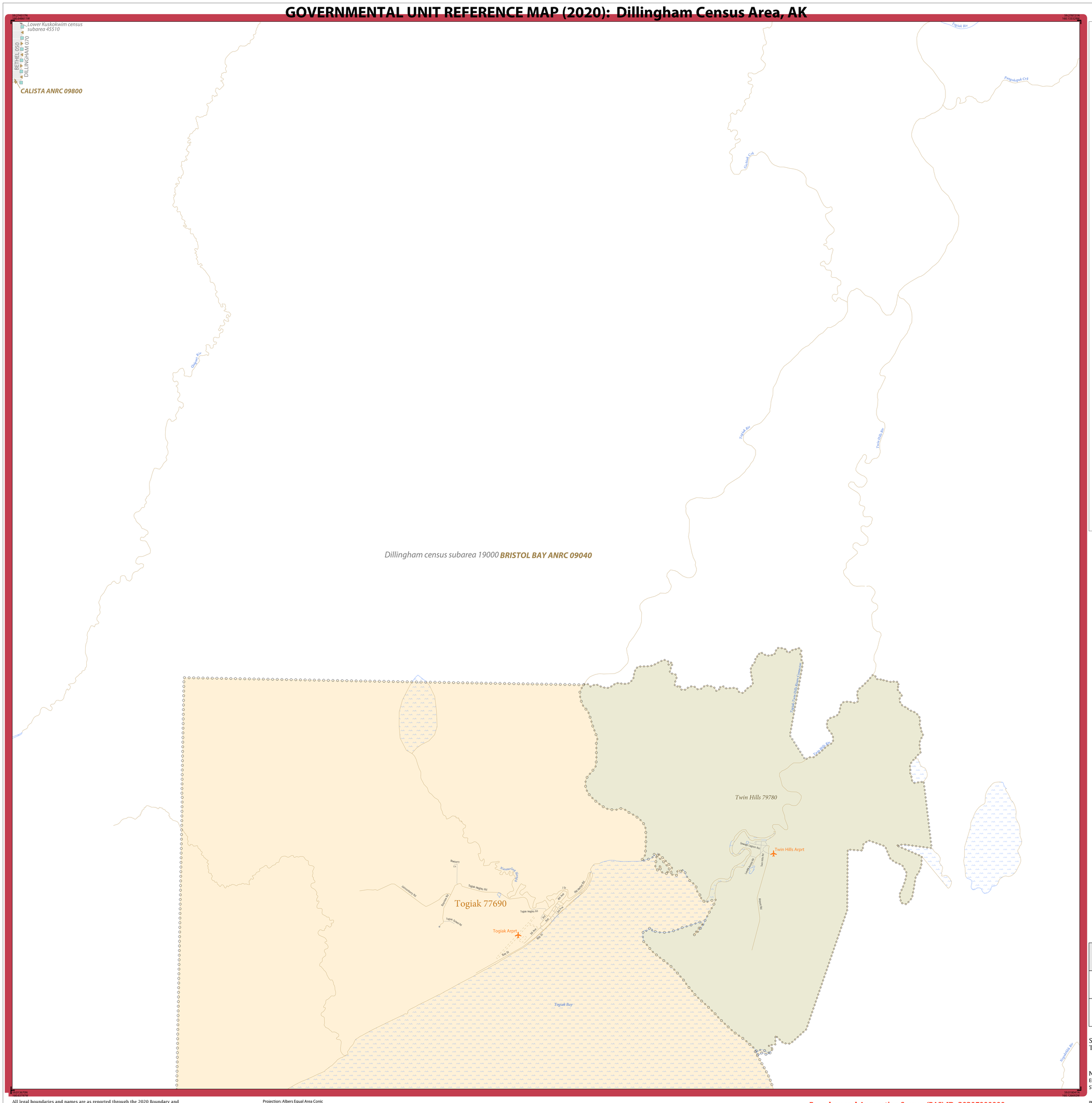

LEGEND

SYMBOL DESCRIPTION	SYMBOL	LABEL STYLE
Federal American Indian Reservation		L'ANSE RESERVATION (TA 1880)
Off-Reservation Trust Land		T1880
American Indian Tribal Subdivision		SHONTO (620)
Alaska Native Regional Corporation (ANRC)		NANA ANRC 52120
State (or statistically equivalent entity)		NEW YORK 36
County (or statistically equivalent entity)		ERIE 029
Minor Civil Division (MCD)[1]		Lee town 41460
Census County Division (CCD)[2]		Jemez CCD 91650
Consolidated City		MILFORD 47500
Incorporated Place[3]		Davis 18100
Census Designated Place (CDP)[2]		Cochiti 16560

DESCRIPTION	SYMBOL	DESCRIPTION	SYMBOL
Interstate	5	Water Body	Pleasant Lake
U.S. Highway	2	Swamp or Marsh	Okefenokee Swamp
State Highway	4	Glacier	Bering Glacier
Other Road	Marsh Ln	Airport, Airfield, or Helicopter Landing Pad	Dónald Airfield
Cul-de-sac		College or University	Coll/Univ
Circle		Military	Fort Belvoir
Geographic Offset or Corridor		Prison or Juvenile Detention Center	P/JDC
4WD Trail, Stairway, Alley, Walkway, or Ferry		Cemetery	Powell Cmtry
Railroad	Southern RR	Golf Course	Pinehurst GlfCrs
Pipeline or Power Line		National Park or Forest	Yosemite NP
Ridge or Fence		Other Park	St Francis Park
Property Line or Nonvisible Boundary		Outside Subject Area	
Perennial Stream	Tumbling Cr	Inset Area	A1
Intermittent Stream	Piney Cr		
Mountain Peak or Hill	Mt. Baker		

Where state, county, and/or MCD/CCD boundaries coincide, the map shows the boundary symbol for only the highest-ranking of these boundaries. Where American Indian reservation and American Indian tribal subdivision boundaries coincide, the map shows only the American Indian reservation boundaries.

Entity names are followed by either their FIPS code or census code; parentheses indicate a census code.

1 'MCD*' indicates a false MCD. These are for Census Bureau use only.

2 The CCD and CDP boundaries represent statistical entities only and are not updated through the BAS.

3 Incorporated place name color corresponds to the incorporated place fill color.

Due to space limitations, some road names, along with other feature and geography names on the map, may not be shown.

The Census Bureau stores primary and alternate road names, but only primary road names are used to label the roads on these maps.

Key to Adjacent Sheets

	46	47
54	55	56
63	64	65

Sheet Location within Entity

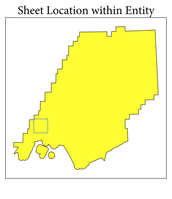

Sheet 55 of 82 PARENT sheets
Total Sheets: 83 (Index 1; Parent 82; Inset 0)

NAME: Dillingham Census Area (070)
ENTITY TYPE: County or statistically equivalent entity
ST: Alaska (02)

INDEX OR PARENT SHEET #: 055
INSET SHEET #: 000000

2020 COUNTY REF-MAP (PARENT)

5340202070000000055000000

All legal boundaries and names are as reported through the 2020 Boundary and Annexation Survey (BAS) and Boundary Validation Program (BVP). The boundaries shown on this map are for Census Bureau statistical data collection and tabulation purposes only; their depiction and designation for statistical purposes does not constitute a determination of jurisdictional authority or rights of ownership or entitlement.

Data Source: U.S. Census Bureau's MAF/TIGER database (TAB20), November 2020
Created by Geography Division: December 08, 2020

U.S. DEPARTMENT OF COMMERCE U.S. Census Bureau

Projection: Albers Equal Area Conic
Datum: NAD 83
Spheroid: GRS 80
1st Standard Parallel: 54 33 10
2nd Standard Parallel: 68 03 30
Central Meridian: -159 16 47
Latitude of Projection's Origin: 51 10 35
False Easting: 0
False Northing: 0

0 1 2 3 4 5 Kilometers
0 0.8 1.6 2.4 3.2 4 Miles
The plotted map scale is 1:40,000

N W E S

Boundary and Annexation Survey (BAS) ID: 20207000000
BAS Submission Deadline: March 1, 2021

PDF versions of the BAS maps are available at:
www.census.gov/programs-surveys/bas/geographies.html

For more information, or to request additional maps, please email geo.bas@census.gov, call 1-800-972-5651, or visit www.census.gov/programs-surveys/bas.html.

United States Census Bureau

GOVERNMENTAL UNIT REFERENCE MAP (2020): Dillingham Census Area, AK

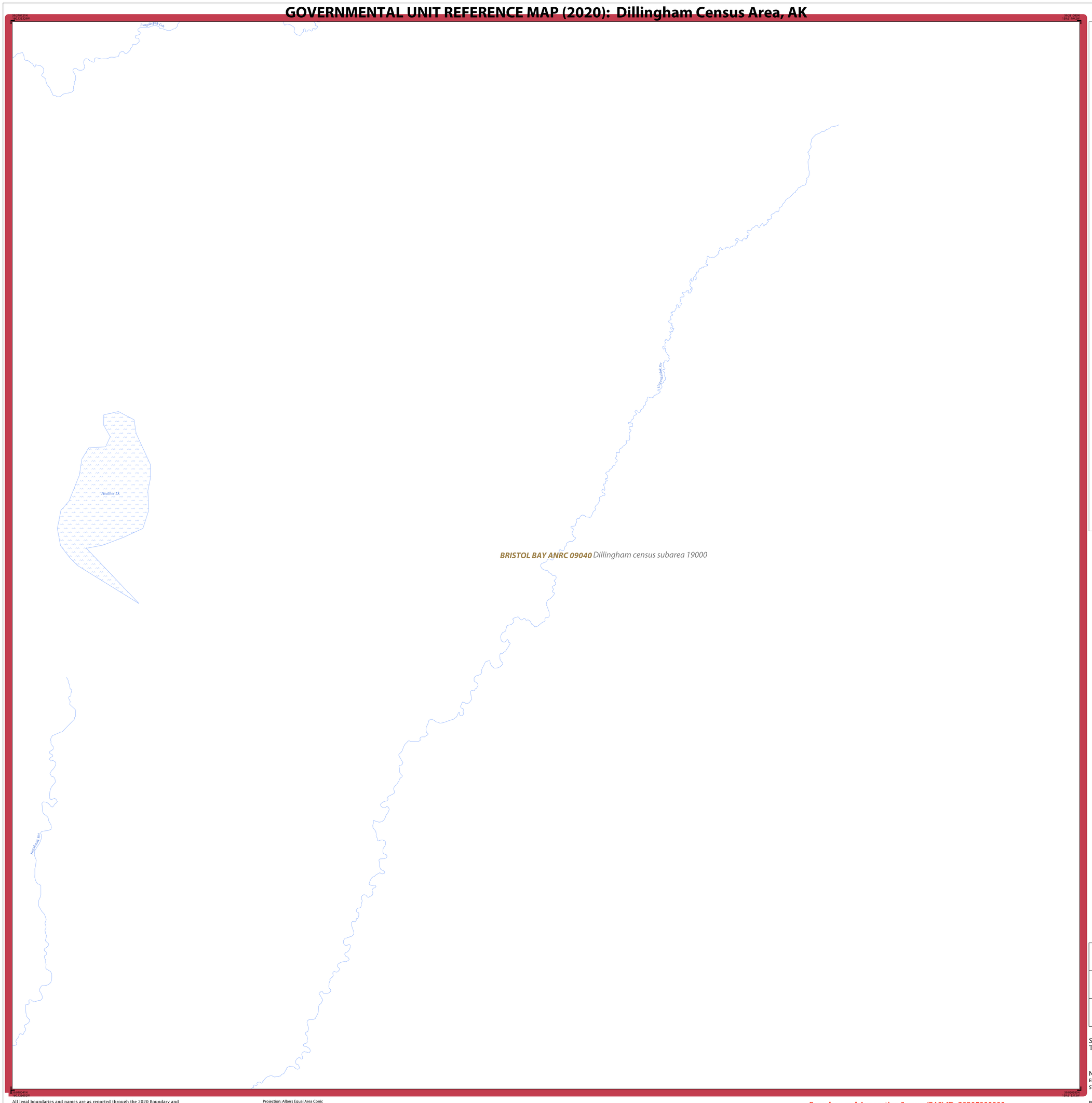

LEGEND

SYMBOL DESCRIPTION	SYMBOL	LABEL STYLE
Federal American Indian Reservation		L'ANSE RESERVATION (TA 1880)
Off-Reservation Trust Land		T1880
American Indian Tribal Subdivision		SHONTO (620)
Alaska Native Regional Corporation (ANRC)		*NANA ANRC 52120*
State (or statistically equivalent entity)		NEW YORK 36
County (or statistically equivalent entity)		ERIE 029
Minor Civil Division (MCD)[1]		Lee town 41460
Census County Division (CCD)[2]		*Jemez CCD 91650*
Consolidated City		MILFORD 47500
Incorporated Place[3]		Davis 18100
Census Designated Place (CDP)[2]		*Cochiti 16560*

DESCRIPTION	SYMBOL	DESCRIPTION	SYMBOL
Interstate	5	Water Body	*Pleasant Lake*
U.S. Highway	2	Swamp or Marsh	*Okefenokee Swamp*
State Highway	4	Glacier	*Bering Glacier*
Other Road	Marsh Ln	Airport, Airfield, or Helicopter Landing Pad	Donald Airport
Cul-de-sac		College or University	Coll/Univ
Circle		Military	Fort Belvoir
Geographic Offset or Corridor		Prison or Juvenile Detention Center	PJDC
4WD Trail, Stairway, Alley, Walkway, or Ferry		Cemetery	Powell Cmtry
Railroad	Southern RR	Golf Course	Pinehurst GlfCrs
Pipeline or Power Line		National Park or Forest	Yosemite NP
Ridge or Fence		Other Park	St Francis Park
Property Line or Nonvisible Boundary		Outside Subject Area	
Perennial Stream	*Tumbling Cr*	Inset Area	A1
Intermittent Stream	*Piney Cr*		
Mountain Peak or Hill	*Mt. Baker*		

Where state, county, and/or MCD/CCD boundaries coincide, the map shows the boundary symbol for only the highest-ranking of these boundaries. Where American Indian reservation and American Indian tribal subdivision boundaries coincide, the map shows only the American Indian reservation boundaries.

Entity names are followed by either their FIPS code or census code; parentheses indicate a census code.

1 'MCD*' indicates a false MCD. These are for Census Bureau use only.

2 The CCD and CDP boundaries represent statistical entities only and are not updated through the BAS.

3 Incorporated place name color corresponds to the incorporated place fill color.

Due to space limitations, some road names, along with other feature and geography names on the map, may not be shown.

The Census Bureau stores primary and alternate road names, but only primary road names are used to label the roads on these maps.

Key to Adjacent Sheets

46	47	48
55	56	57
64	65	66

Sheet Location within Entity

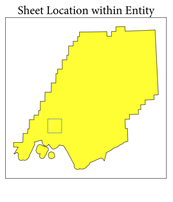

Sheet 56 of 82 PARENT sheets
Total Sheets: 83 (Index 1; Parent 82; Inset 0)

NAME: Dillingham Census Area (070)
ENTITY TYPE: County or statistically equivalent entity
ST: Alaska (02)

INDEX OR PARENT SHEET #: 056
INSET SHEET #: 000000

2020 COUNTY REF-MAP (PARENT)

5340202070000000056000000

All legal boundaries and names are as reported through the 2020 Boundary and Annexation Survey (BAS) and Boundary Validation Program (BVP). The boundaries shown on this map are for Census Bureau statistical data collection and tabulation purposes only; their depiction and designation for statistical purposes does not constitute a determination of jurisdictional authority or rights of ownership or entitlement.

Data Source: U.S. Census Bureau's MAF/TIGER database (TAB20), November 2020
Created by Geography Division: December 08, 2020

U.S. DEPARTMENT OF COMMERCE U.S. Census Bureau

Projection: Albers Equal Area Conic
Datum: NAD 83
Spheroid: GRS 80
1st Standard Parallel: 54 33 10
2nd Standard Parallel: 68 03 30
Central Meridian: -159 16 47
Latitude of Projection's Origin: 51 10 35
False Easting: 0
False Northing: 0

0 1 2 3 4 5 Kilometers
0 0.8 1.6 2.4 3.2 4 Miles
The plotted map scale is 1:40,000

N W E S

Boundary and Annexation Survey (BAS) ID: 20207000000
BAS Submission Deadline: March 1, 2021

PDF versions of the BAS maps are available at:
www.census.gov/programs-surveys/bas/geographies.html

For more information, or to request additional maps, please email geo.bas@census.gov, call 1-800-972-5651, or visit www.census.gov/programs-surveys/bas.html.

United States Census Bureau

GOVERNMENTAL UNIT REFERENCE MAP (2020): Dillingham Census Area, AK

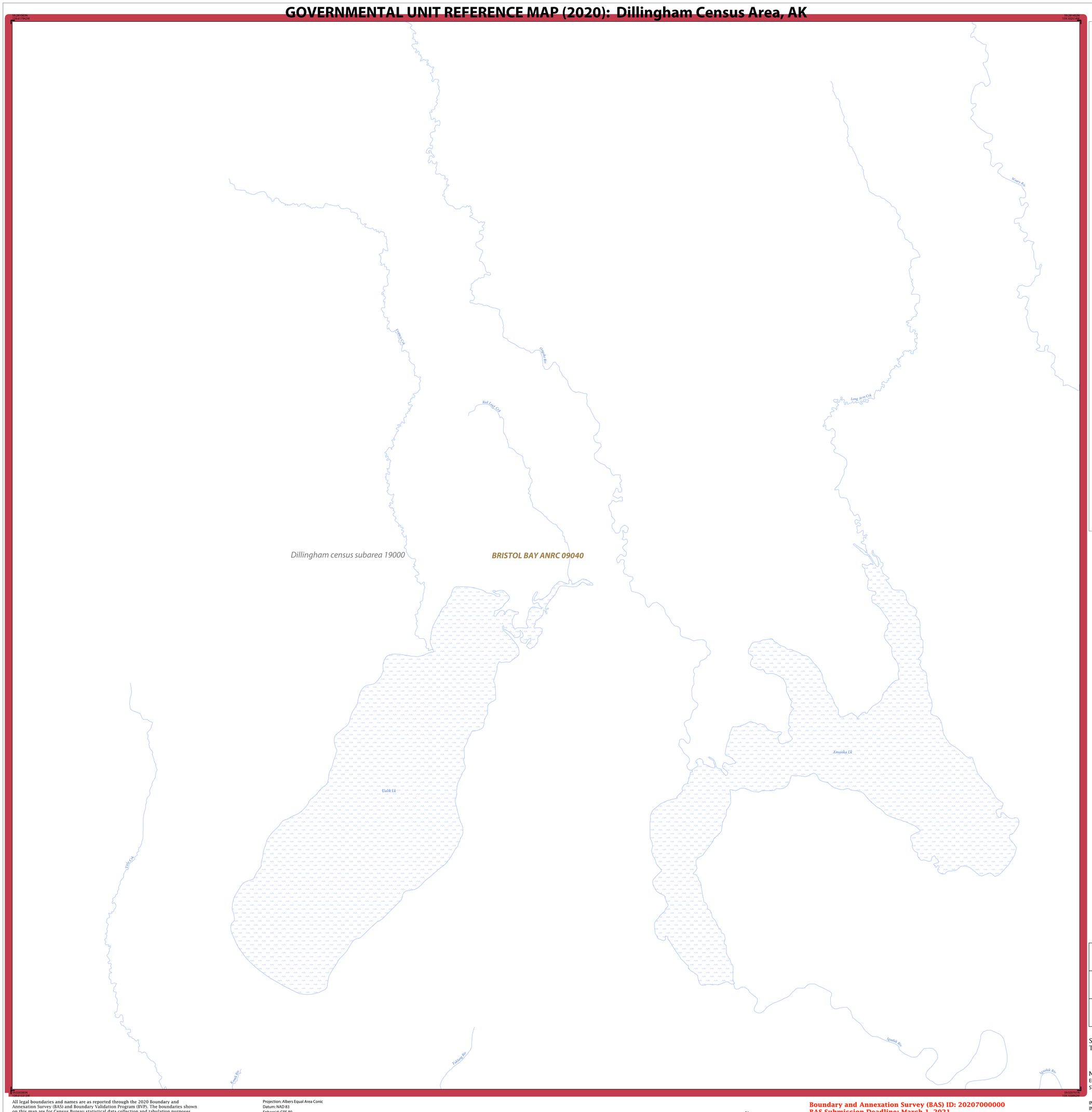

LEGEND

SYMBOL DESCRIPTION	SYMBOL	LABEL STYLE
Federal American Indian Reservation		L'ANSE RESERVATION (TA 1880)
Off-Reservation Trust Land		T1880
American Indian Tribal Subdivision		SHONTO (620)
Alaska Native Regional Corporation (ANRC)		NANA ANRC 52120
State (or statistically equivalent entity)		NEW YORK 36
County (or statistically equivalent entity)		ERIE 029
Minor Civil Division (MCD)[1]		Lee town 41460
Census County Division (CCD)[2]		Jemez CCD 91650
Consolidated City		MILFORD 47500
Incorporated Place[3]		Davis 18100
Census Designated Place (CDP)[2]		Cochiti 16560

DESCRIPTION	SYMBOL
Interstate	5
U.S. Highway	2
State Highway	4
Other Road	Marsh Ln
Cul-de-sac	
Circle	
Geographic Offset or Corridor	
4WD Trail, Stairway, Alley, Walkway, or Ferry	
Railroad	Southern RR
Pipeline or Power Line	
Ridge or Fence	
Property Line or Nonvisible Boundary	
Perennial Stream	Tumbling Cr
Intermittent Stream	Piney Cr
Mountain Peak or Hill	Mt. Baker

DESCRIPTION	SYMBOL
Water Body	Pleasant Lake
Swamp or Marsh	Okefenokee Swamp
Glacier	Bering Glacier
Airport, Airfield, or Helicopter Landing Pad	Dónárd Airport
College or University	Coll/Univ
Military	Fort Belvoir
Prison or Juvenile Detention Center	P/JDC
Cemetery	Powell Cmtry
Golf Course	Pinehurst GlfCrs
National Park or Forest	Yosemite NP
Other Park	St Francis Park
Outside Subject Area	
Inset Area	A1

Where state, county, and/or MCD/CCD boundaries coincide, the map shows the boundary symbol for only the highest-ranking of these boundaries. Where American Indian reservation and American Indian tribal subdivision boundaries coincide, the map shows only the American Indian reservation boundaries.

Entity names are followed by either their FIPS code or census code; parentheses indicate a census code.

1 'MCD*' indicates a false MCD. These are for Census Bureau use only.

2 The CCD and CDP boundaries represent statistical entities only and are not updated through the BAS.

3 Incorporated place name color corresponds to the incorporated place fill color.

Due to space limitations, some road names, along with other feature and geography names on the map, may not be shown.

The Census Bureau stores primary and alternate road names, but only primary road names are used to label the roads on these maps.

Key to Adjacent Sheets

47	48	49
56	57	58
65	66	67

Sheet Location within Entity

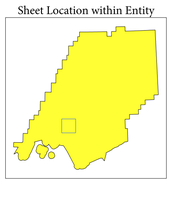

Sheet 57 of 82 PARENT sheets
Total Sheets: 83 (Index 1; Parent 82; Inset 0)

NAME: Dillingham Census Area (070)
ENTITY TYPE: County or statistically equivalent entity
ST: Alaska (02)

INDEX OR PARENT SHEET #: 057
INSET SHEET #: 000000

2020 COUNTY REF-MAP (PARENT)

5340202070000000057000000

All legal boundaries and names are as reported through the 2020 Boundary and Annexation Survey (BAS) and Boundary Validation Program (BVP). The boundaries shown on this map are for Census Bureau statistical data collection and tabulation purposes only; their depiction and designation for statistical purposes does not constitute a determination of jurisdictional authority or rights of ownership or entitlement.

Data Source: U.S. Census Bureau's MAF/TIGER database (TAB20), November 2020
Created by Geography Division: December 08, 2020

U.S. DEPARTMENT OF COMMERCE U.S. Census Bureau

Projection: Albers Equal Area Conic
Datum: NAD 83
Spheroid: GRS 80
1st Standard Parallel: 54 33 10
2nd Standard Parallel: 68 03 30
Central Meridian: -159 16 47
Latitude of Projection's Origin: 51 10 35
False Easting: 0
False Northing: 0

0 1 2 3 4 5 Kilometers
0 0.8 1.6 2.4 3.2 4 Miles
The plotted map scale is 1:40,000

N W E S

Boundary and Annexation Survey (BAS) ID: 20207000000
BAS Submission Deadline: March 1, 2021

PDF versions of the BAS maps are available at:
www.census.gov/programs-surveys/bas/geographies.html

For more information, or to request additional maps, please email geo.bas@census.gov, call 1-800-972-5651, or visit www.census.gov/programs-surveys/bas.html.

United States Census Bureau

GOVERNMENTAL UNIT REFERENCE MAP (2020): Dillingham Census Area, AK

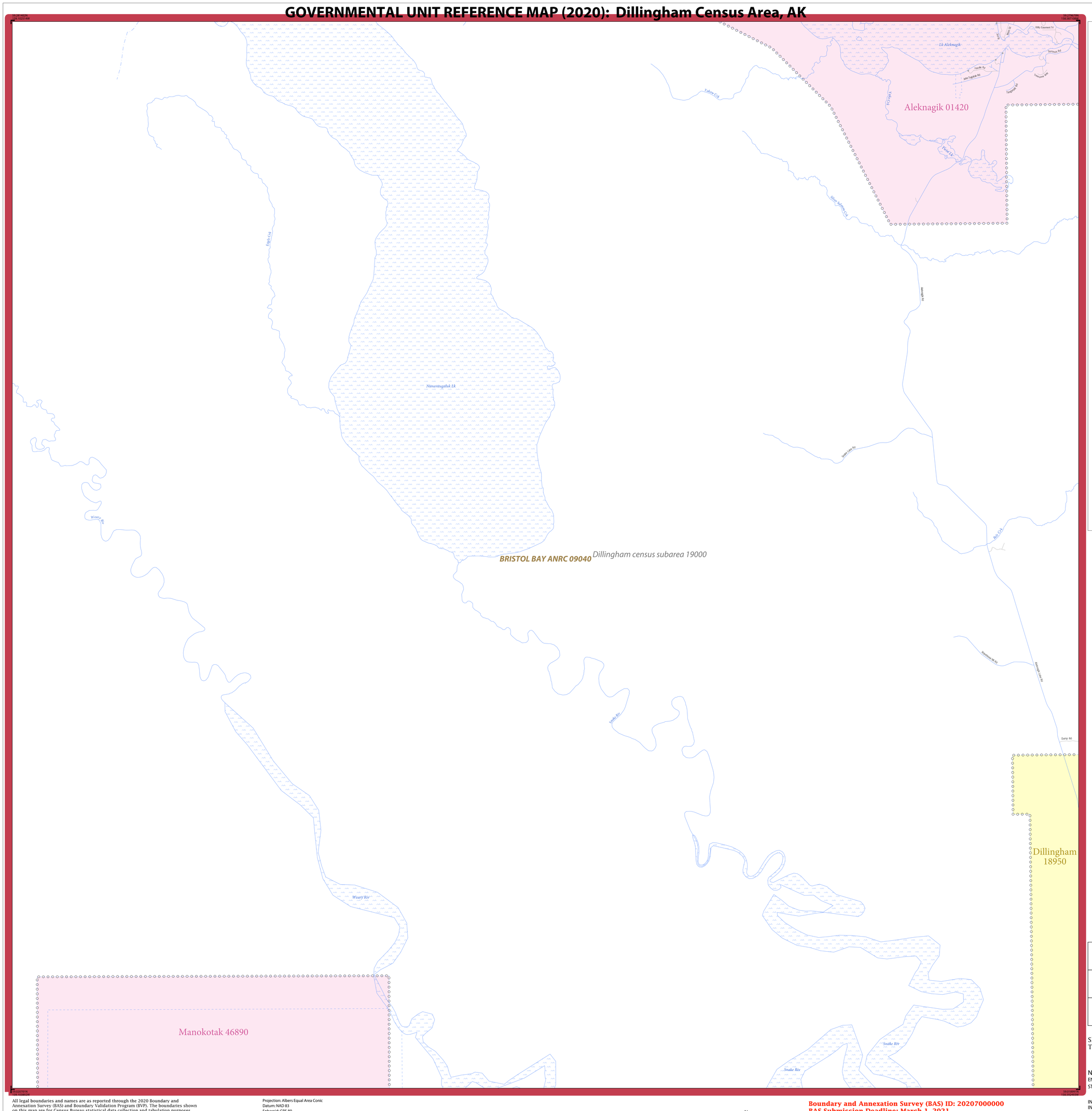

LEGEND

SYMBOL DESCRIPTION	SYMBOL	LABEL STYLE
Federal American Indian Reservation		L'ANSE RESERVATION (TA 1880)
Off-Reservation Trust Land		T1880
American Indian Tribal Subdivision		SHONTO (620)
Alaska Native Regional Corporation (ANRC)		NANA ANRC 52120
State (or statistically equivalent entity)		NEW YORK 36
County (or statistically equivalent entity)		ERIE 029
Minor Civil Division (MCD)[1]		Lee town 41460
Census County Division (CCD)[2]		Jemez CCD 91650
Consolidated City		MILFORD 47500
Incorporated Place[3]		Davis 18100
Census Designated Place (CDP)[2]		Cochiti 16560

DESCRIPTION	SYMBOL	DESCRIPTION	SYMBOL
Interstate	5	Water Body	Pleasant Lake
U.S. Highway	2	Swamp or Marsh	Okefenokee Swamp
State Highway	4	Glacier	Bering Glacier
Other Road	Marsh Ln	Airport, Airfield, or Helicopter Landing Pad	O'Donald Airfield
Cul-de-sac		College or University	Coll/Univ
Circle		Military	Fort Belvoir
Geographic Offset or Corridor		Prison or Juvenile Detention Center	P/JDC
4WD Trail, Stairway, Alley, Walkway, or Ferry		Cemetery	Powell Cmtry
Railroad	Southern RR	Golf Course	Pinehurst GlfCrs
Pipeline or Power Line		National Park or Forest	Yosemite NP
Ridge or Fence		Other Park	St Francis Park
Property Line or Nonvisible Boundary		Outside Subject Area	
Perennial Stream	Tumbling Cr	Inset Area	A1
Intermittent Stream	Piney Cr		
Mountain Peak or Hill	Mt. Baker		

Where state, county, and/or MCD/CCD boundaries coincide, the map shows the boundary symbol for only the highest-ranking of these boundaries. Where American Indian reservation and American Indian tribal subdivision boundaries coincide, the map shows only the American Indian reservation boundaries.

Entity names are followed by either their FIPS code or census code; parentheses indicate a census code.

1 'MCD*' indicates a false MCD. These are for Census Bureau use only.

2 The CCD and CDP boundaries represent statistical entities only and are not updated through the BAS.

3 Incorporated place name color corresponds to the incorporated place fill color.

Due to space limitations, some road names, along with other feature and geography names on the map, may not be shown.

The Census Bureau stores primary and alternate road names, but only primary road names are used to label the roads on these maps.

Key to Adjacent Sheets

48	49	50
57	58	59
66	67	68

Sheet Location within Entity

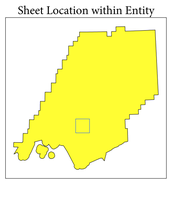

Sheet 58 of 82 PARENT sheets
Total Sheets: 83 (Index 1; Parent 82; Inset 0)

NAME: Dillingham Census Area (070)
ENTITY TYPE: County or statistically equivalent entity
ST: Alaska (02)

INDEX OR PARENT SHEET #: 058
INSET SHEET #: 000000

2020 COUNTY REF MAP (PARENT)

5340202070000000058000000

All legal boundaries and names are as reported through the 2020 Boundary and Annexation Survey (BAS) and Boundary Validation Program (BVP). The boundaries shown on this map are for Census Bureau statistical data collection and tabulation purposes only; their depiction and designation for statistical purposes does not constitute a determination of jurisdictional authority or rights of ownership or entitlement.

Data Source: U.S. Census Bureau's MAF/TIGER database (TAB20), November 2020
Created by Geography Division: December 08, 2020

U.S. DEPARTMENT OF COMMERCE U.S. Census Bureau

Projection: Albers Equal Area Conic
Datum: NAD 83
Spheroid: GRS 80
1st Standard Parallel: 54 33 10
2nd Standard Parallel: 68 03 30
Central Meridian: -159 16 47
Latitude of Projection's Origin: 51 10 35
False Easting: 0
False Northing: 0

0 1 2 3 4 5 Kilometers
0 0.8 1.6 2.4 3.2 4 Miles
The plotted map scale is 1:40,000

N W E S

Boundary and Annexation Survey (BAS) ID: 20207000000
BAS Submission Deadline: March 1, 2021

PDF versions of the BAS maps are available at:
www.census.gov/programs-surveys/bas/geographies.html

For more information, or to request additional maps, please email geo.bas@census.gov, call 1-800-972-5651, or visit www.census.gov/programs-surveys/bas.html.

GOVERNMENTAL UNIT REFERENCE MAP (2020): Dillingham Census Area, AK

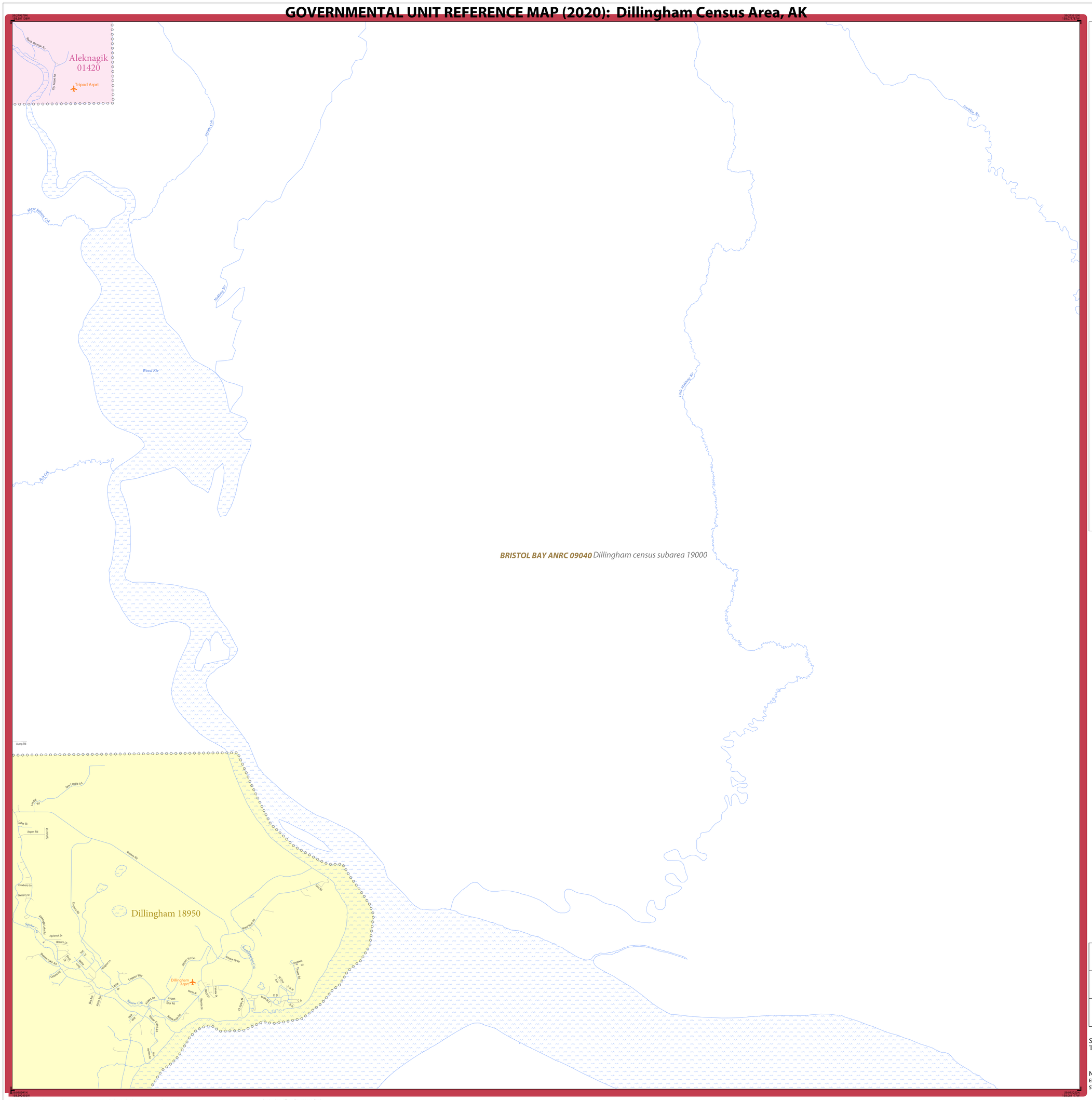

LEGEND

SYMBOL DESCRIPTION	SYMBOL	LABEL STYLE
Federal American Indian Reservation		L'ANSE RESERVATION (TA 1880)
Off-Reservation Trust Land		T1880
American Indian Tribal Subdivision		SHONTO (620)
Alaska Native Regional Corporation (ANRC)		NANA ANRC 52120
State (or statistically equivalent entity)		NEW YORK 36
County (or statistically equivalent entity)		ERIE 029
Minor Civil Division (MCD)[1]		Lee town 41460
Census County Division (CCD)[2]		Jemez CCD 91650
Consolidated City		MILFORD 47500
Incorporated Place[3]		Davis 18100
Census Designated Place (CDP)[2]		Cochiti 16560

DESCRIPTION	SYMBOL	DESCRIPTION	SYMBOL
Interstate	I	Water Body	Pleasant Lake
U.S. Highway	2	Swamp or Marsh	Okefenokee Swamp
State Highway	4	Glacier	Bering Glacier
Other Road	Marsh Ln	Airport, Airfield, or Helicopter Landing Pad	Dönärd Airport
Cul-de-sac		College or University	Coll/Univ
Circle		Military	Fort Belvoir
Geographic Offset or Corridor		Prison or Juvenile Detention Center	P/JDC
4WD Trail, Stairway, Alley, Walkway, or Ferry		Cemetery	Powell Cmtry
Railroad	Southern RR	Golf Course	Pinehurst GlfCrs
Pipeline or Power Line		National Park or Forest	Yosemite NP
Ridge or Fence		Other Park	St Francis Park
Property Line or Nonvisible Boundary		Outside Subject Area	
Perennial Stream	Tumbling Cr	Inset Area	A1
Intermittent Stream	Piney Cr		
Mountain Peak or Hill	Mt. Baker		

Where state, county, and/or MCD/CCD boundaries coincide, the map shows the boundary symbol for only the highest-ranking of these boundaries. Where American Indian reservation and American Indian tribal subdivision boundaries coincide, the map shows only the American Indian reservation boundaries.

Entity names are followed by either their FIPS code or census code; parentheses indicate a census code.

1 'MCD*' indicates a false MCD. These are for Census Bureau use only.

2 The CCD and CDP boundaries represent statistical entities only and are not updated through the BAS.

3 Incorporated place name color corresponds to the incorporated place fill color.

Due to space limitations, some road names, along with other feature and geography names on the map, may not be shown.

The Census Bureau stores primary and alternate road names, but only primary road names are used to label the roads on these maps.

Key to Adjacent Sheets

49	50	51
58	59	60
67	68	69

Sheet Location within Entity

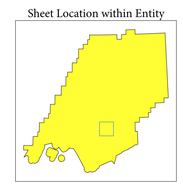

Sheet 59 of 82 PARENT sheets
Total Sheets: 83 (Index 1; Parent 82; Inset 0)

NAME: Dillingham Census Area (070)
ENTITY TYPE: County or statistically equivalent entity
ST: Alaska (02)

INDEX OR PARENT SHEET #: 059
INSET SHEET #: 000000

2020 COUNTY REF MAP (PARENT)

5340202070000000059000000

All legal boundaries and names are as reported through the 2020 Boundary and Annexation Survey (BAS) and Boundary Validation Program (BVP). The boundaries shown on this map are for Census Bureau statistical data collection and tabulation purposes only; their depiction and designation for statistical purposes does not constitute a determination of jurisdictional authority or rights of ownership or entitlement.

Data Source: U.S. Census Bureau's MAF/TIGER database (TAB20), November 2020
Created by Geography Division: December 08, 2020

U.S. DEPARTMENT OF COMMERCE U.S. Census Bureau

Projection: Albers Equal Area Conic
Datum: NAD 83
Spheroid: GRS 80
1st Standard Parallel: 54 33 10
2nd Standard Parallel: 68 03 30
Central Meridian: -159 16 47
Latitude of Projection's Origin: 51 10 35
False Easting: 0
False Northing: 0

0 1 2 3 4 5 Kilometers
0 0.8 1.6 2.4 3.2 4 Miles
The plotted map scale is 1:40,000

N W E S

Boundary and Annexation Survey (BAS) ID: 20207000000
BAS Submission Deadline: March 1, 2021

PDF versions of the BAS maps are available at:
www.census.gov/programs-surveys/bas/geographies.html

For more information, or to request additional maps, please email geo.bas@census.gov, call 1-800-972-5651, or visit www.census.gov/programs-surveys/bas.html.

GOVERNMENTAL UNIT REFERENCE MAP (2020): Dillingham Census Area, AK

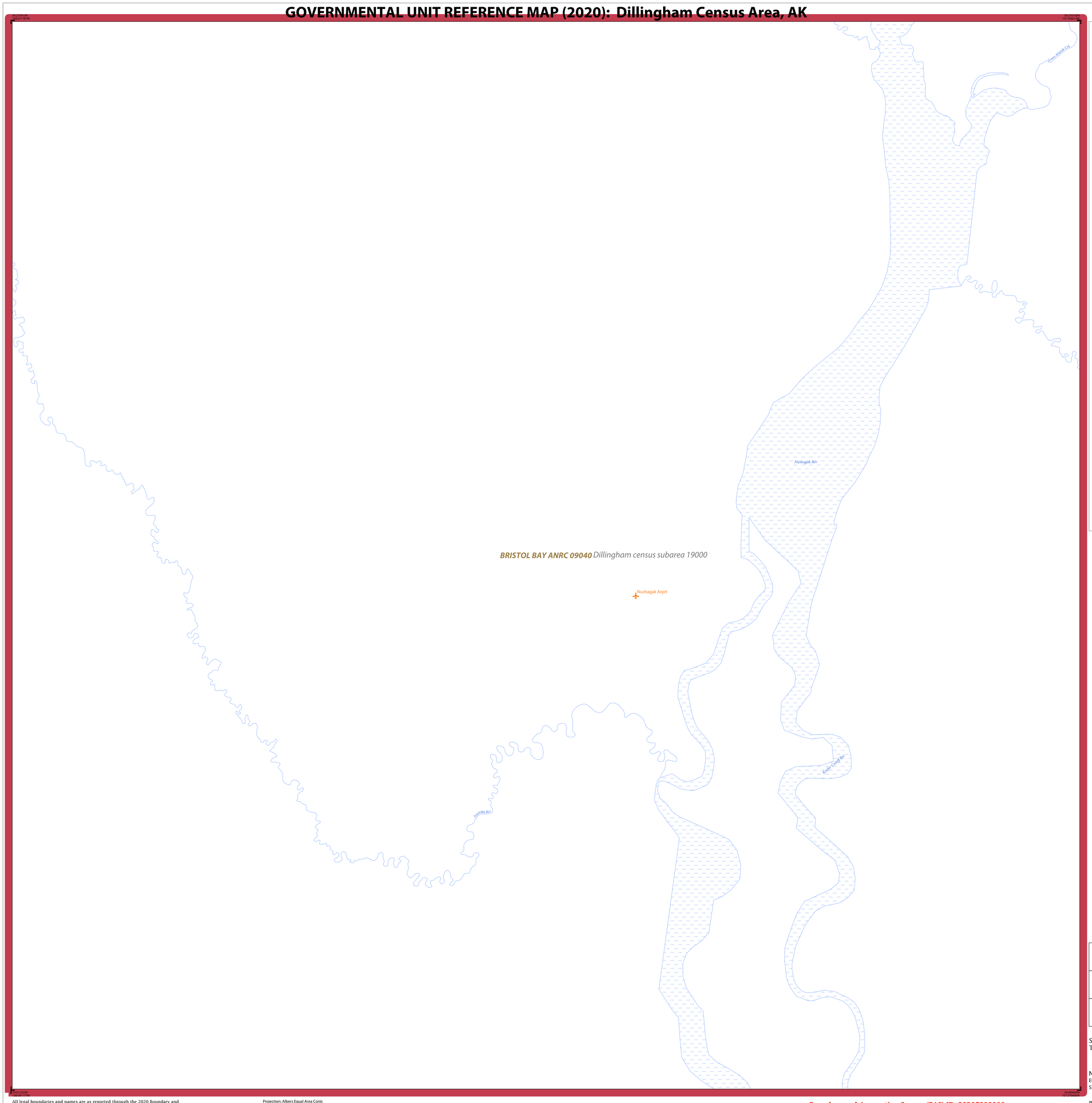

LEGEND

SYMBOL DESCRIPTION	SYMBOL	LABEL STYLE
Federal American Indian Reservation		L'ANSE RESERVATION (TA 1880)
Off-Reservation Trust Land		T1880
American Indian Tribal Subdivision		SHONTO (620)
Alaska Native Regional Corporation (ANRC)		NANA ANRC 52120
State (or statistically equivalent entity)		NEW YORK 36
County (or statistically equivalent entity)		ERIE 029
Minor Civil Division (MCD)[1]		Lee town 41460
Census County Division (CCD)[2]		Jemez CCD 91650
Consolidated City		MILFORD 47500
Incorporated Place[3]		Davis 18100
Census Designated Place (CDP)[2]		Cochiti 16560

DESCRIPTION	SYMBOL
Interstate	5
U.S. Highway	2
State Highway	4
Other Road	Marsh Ln
Cul-de-sac	
Circle	
Geographic Offset or Corridor	
4WD Trail, Stairway, Alley, Walkway, or Ferry	
Railroad	Southern RR
Pipeline or Power Line	
Ridge or Fence	
Property Line or Nonvisible Boundary	
Perennial Stream	Tumbling Cr
Intermittent Stream	Piney Cr
Mountain Peak or Hill	Mt. Baker

DESCRIPTION	SYMBOL
Water Body	Pleasant Lake
Swamp or Marsh	Okefenokee Swamp
Glacier	Bering Glacier
Airport, Airfield, or Helicopter Landing Pad	Dónärd Airport
College or University	Coll/Univ
Military	Fort Belvoir
Prison or Juvenile Detention Center	P/JDC
Cemetery	Powell Cmtry
Golf Course	Pinehurst GlfCrs
National Park or Forest	Yosemite NP
Other Park	St Francis Park
Outside Subject Area	
Inset Area	A1

Where state, county, and/or MCD/CCD boundaries coincide, the map shows the boundary symbol for only the highest-ranking of these boundaries. Where American Indian reservation and American Indian tribal subdivision boundaries coincide, the map shows only the American Indian reservation boundaries.

Entity names are followed by either their FIPS code or census code; parentheses indicate a census code.

1 'MCD*' indicates a false MCD. These are for Census Bureau use only.

2 The CCD and CDP boundaries represent statistical entities only and are not updated through the BAS.

3 Incorporated place name color corresponds to the incorporated place fill color.

Due to space limitations, some road names, along with other feature and geography names on the map, may not be shown.

The Census Bureau stores primary and alternate road names, but only primary road names are used to label the roads on these maps.

Key to Adjacent Sheets

50	51	52
59	60	61
68	69	70

Sheet Location within Entity

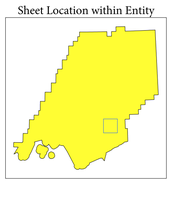

Sheet 60 of 82 PARENT sheets
Total Sheets: 83 (Index 1; Parent 82; Inset 0)

NAME: Dillingham Census Area (070)
ENTITY TYPE: County or statistically equivalent entity
ST: Alaska (02)

INDEX OR PARENT SHEET #: 060
INSET SHEET #: 000000

2020 COUNTY REF-MAP (PARENT)

5340202070000000060000000

All legal boundaries and names are as reported through the 2020 Boundary and Annexation Survey (BAS) and Boundary Validation Program (BVP). The boundaries shown on this map are for Census Bureau statistical data collection and tabulation purposes only; their depiction and designation for statistical purposes does not constitute a determination of jurisdictional authority or rights of ownership or entitlement.

Data Source: U.S. Census Bureau's MAF/TIGER database (TAB20), November 2020
Created by Geography Division: December 08, 2020

U.S. DEPARTMENT OF COMMERCE U.S. Census Bureau

Projection: Albers Equal Area Conic
Datum: NAD 83
Spheroid: GRS 80
1st Standard Parallel: 54 33 10
2nd Standard Parallel: 68 03 30
Central Meridian: -159 16 47
Latitude of Projection's Origin: 51 10 35
False Easting: 0
False Northing: 0

0 1 2 3 4 5 Kilometers
0 0.8 1.6 2.4 3.2 4 Miles
The plotted map scale is 1:40,000

N W E S

Boundary and Annexation Survey (BAS) ID: 20207000000
BAS Submission Deadline: March 1, 2021

PDF versions of the BAS maps are available at:
www.census.gov/programs-surveys/bas/geographies.html

For more information, or to request additional maps, please email geo.bas@census.gov, call 1-800-972-5651, or visit www.census.gov/programs-surveys/bas.html.

GOVERNMENTAL UNIT REFERENCE MAP (2020): Dillingham Census Area, AK

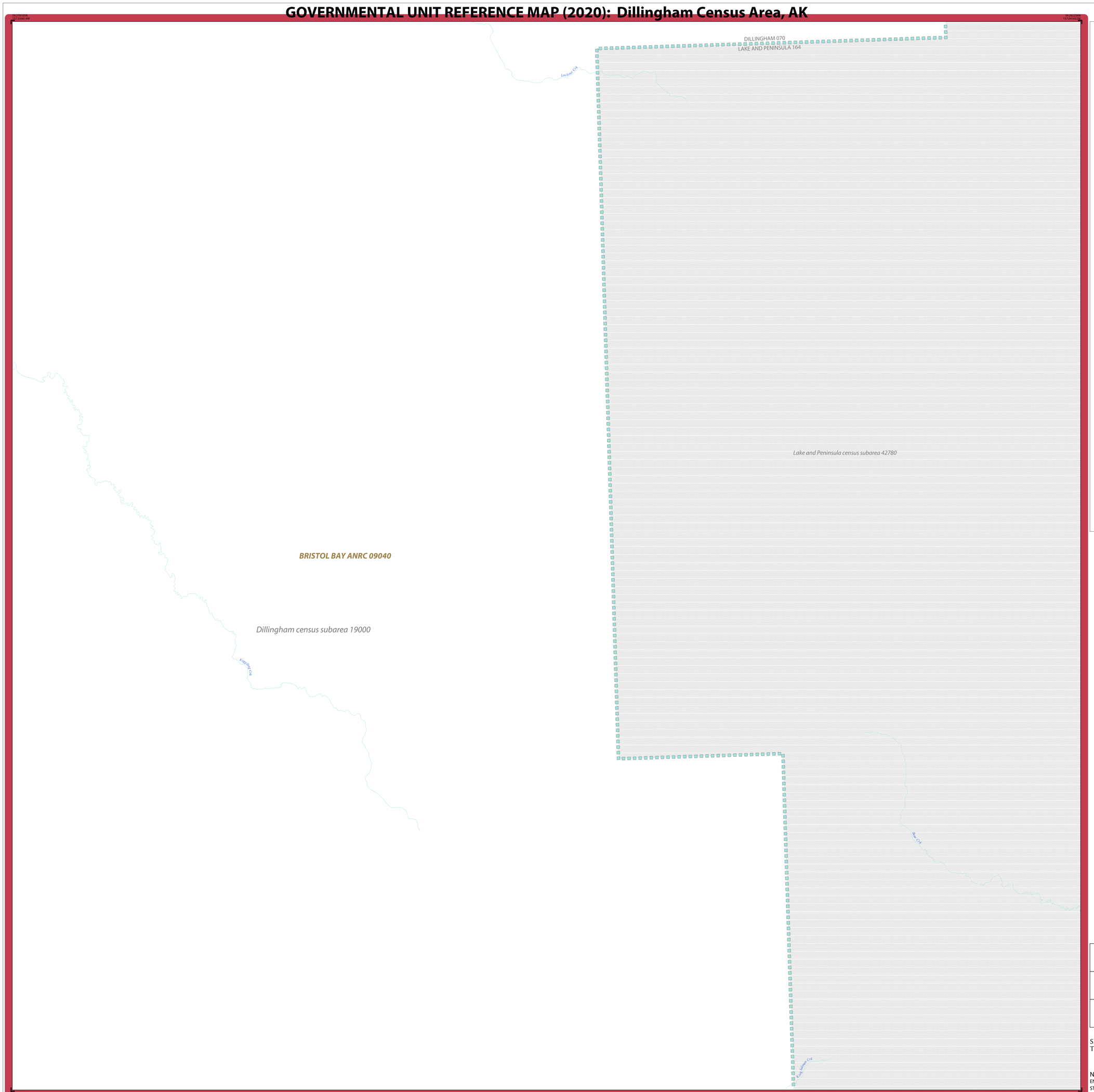

LEGEND

SYMBOL DESCRIPTION	SYMBOL	LABEL STYLE
Federal American Indian Reservation		L'ANSE RESERVATION (TA 1880)
Off-Reservation Trust Land		T1880
American Indian Tribal Subdivision		SHONTO (620)
Alaska Native Regional Corporation (ANRC)		*NANA ANRC 52120*
State (or statistically equivalent entity)		NEW YORK 36
County (or statistically equivalent entity)		ERIE 029
Minor Civil Division (MCD)[1]		Lee town 41460
Census County Division (CCD)[2]		*Jemez CCD 91650*
Consolidated City		MILFORD 47500
Incorporated Place[3]		Davis 18100
Census Designated Place (CDP)[2]		*Cochiti 16560*

DESCRIPTION	SYMBOL	DESCRIPTION	SYMBOL
Interstate	5	Water Body	*Pleasant Lake*
U.S. Highway	2	Swamp or Marsh	*Okefenokee Swamp*
State Highway	4	Glacier	*Bering Glacier*
Other Road	Marsh Ln	Airport, Airfield, or Helicopter Landing Pad	Donald Airport
Cul-de-sac		College or University	Coll/Univ
Circle		Military	Fort Belvoir
Geographic Offset or Corridor		Prison or Juvenile Detention Center	P/JDC
4WD Trail, Stairway, Alley, Walkway, or Ferry		Cemetery	Powell Cmtry
Railroad	Southern RR	Golf Course	Pinehurst GlfCrs
Pipeline or Power Line		National Park or Forest	Yosemite NP
Ridge or Fence		Other Park	St Francis Park
Property Line or Nonvisible Boundary		Outside Subject Area	
Perennial Stream	*Tumbling Cr*	Inset Area	A1
Intermittent Stream	*Piney Cr*		
Mountain Peak or Hill	*Mt. Baker*		

Where state, county, and/or MCD/CCD boundaries coincide, the map shows the boundary symbol for only the highest-ranking of these boundaries. Where American Indian reservation and American Indian tribal subdivision boundaries coincide, the map shows only the American Indian reservation boundaries.

Entity names are followed by either their FIPS code or census code; parentheses indicate a census code.

1 'MCD*' indicates a false MCD. These are for Census Bureau use only.

2 The CCD and CDP boundaries represent statistical entities only and are not updated through the BAS.

3 Incorporated place name color corresponds to the incorporated place fill color.

Due to space limitations, some road names, along with other feature and geography names on the map, may not be shown.

The Census Bureau stores primary and alternate road names, but only primary road names are used to label the roads on these maps.

Key to Adjacent Sheets

51	52	53
60	61	
69	70	

Sheet Location within Entity

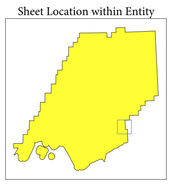

Sheet 61 of 82 PARENT sheets
Total Sheets: 83 (Index 1; Parent 82; Inset 0)

NAME: Dillingham Census Area (070)
ENTITY TYPE: County or statistically equivalent entity
ST: Alaska (02)

INDEX OR PARENT SHEET #: 061
INSET SHEET #: 000000

2020 COUNTY REF MAP (PARENT)

5340202070000000061000000

All legal boundaries and names are as reported through the 2020 Boundary and Annexation Survey (BAS) and Boundary Validation Program (BVP). The boundaries shown on this map are for Census Bureau statistical data collection and tabulation purposes only; their depiction and designation for statistical purposes does not constitute a determination of jurisdictional authority or rights of ownership or entitlement.

Data Source: U.S. Census Bureau's MAF/TIGER database (TAB20), November 2020
Created by Geography Division: December 08, 2020

U.S. DEPARTMENT OF COMMERCE U.S. Census Bureau

Projection: Albers Equal Area Conic
Datum: NAD 83
Spheroid: GRS 80
1st Standard Parallel: 54 33 10
2nd Standard Parallel: 68 03 30
Central Meridian: -159 16 47
Latitude of Projection's Origin: 51 10 35
False Easting: 0
False Northing: 0

0 1 2 3 4 5 Kilometers
0 0.8 1.6 2.4 3.2 4 Miles
The plotted map scale is 1:40,000

N W E S

Boundary and Annexation Survey (BAS) ID: 20207000000
BAS Submission Deadline: March 1, 2021

PDF versions of the BAS maps are available at:
www.census.gov/programs-surveys/bas/geographies.html

For more information, or to request additional maps, please email geo.bas@census.gov, call 1-800-972-5651, or visit www.census.gov/programs-surveys/bas.html.

United States Census Bureau

GOVERNMENTAL UNIT REFERENCE MAP (2020): Dillingham Census Area, AK

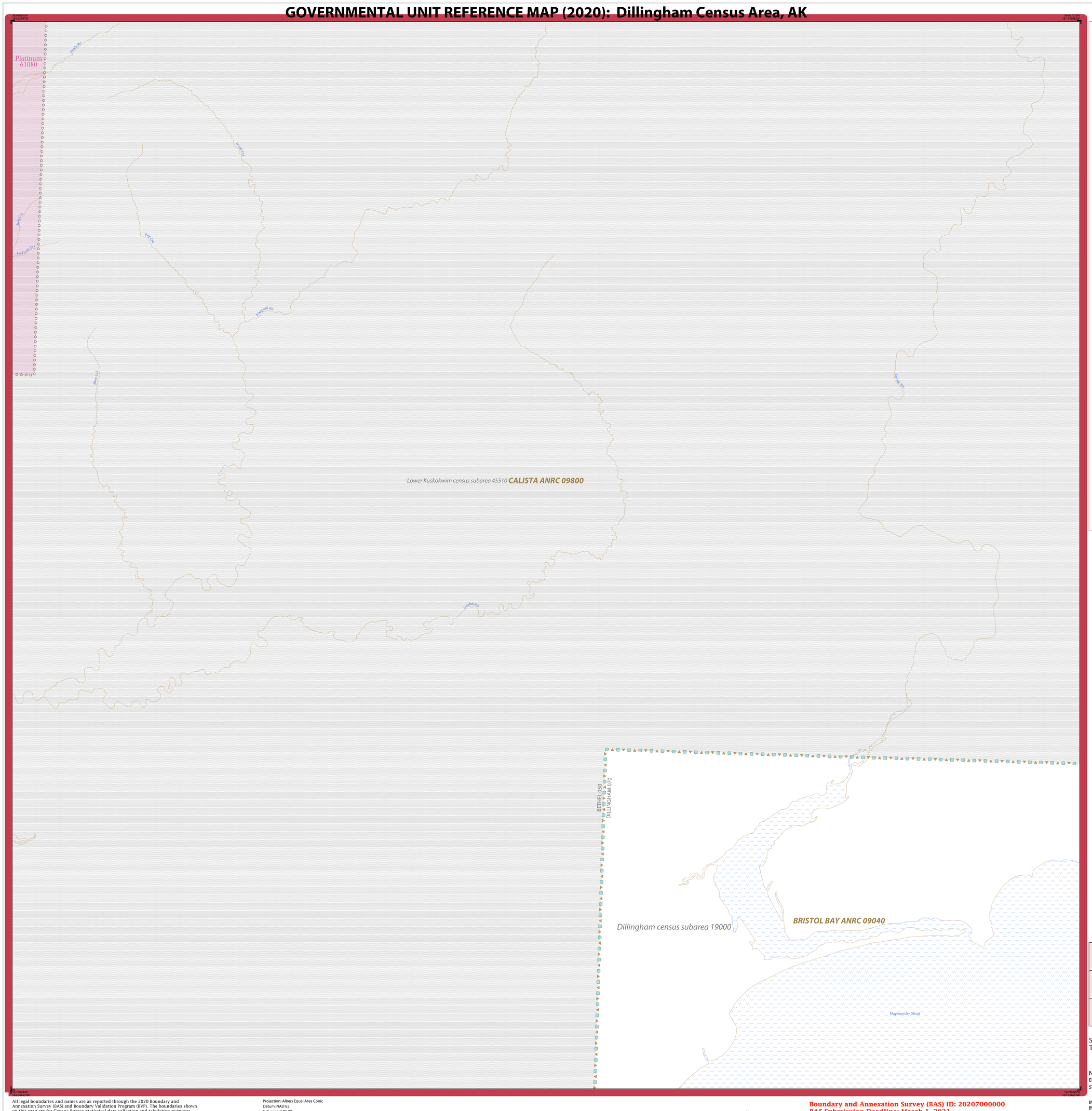

LEGEND

SYMBOL DESCRIPTION	SYMBOL	LABEL STYLE
Federal American Indian Reservation		L'ANSE RESERVATION (TA 1880)
Off-Reservation Trust Land		T1880
American Indian Tribal Subdivision		SHONTO (620)
Alaska Native Regional Corporation (ANRC)		NANA ANRC 52120
State (or statistically equivalent entity)		NEW YORK 36
County (or statistically equivalent entity)		ERIE 029
Minor Civil Division (MCD)[1]		Lee town 41460
Census County Division (CCD)[2]		Jemez CCD 91650
Consolidated City		MILFORD 47500
Incorporated Place[3]		Davis 18100
Census Designated Place (CDP)[2]		Cochiti 16560

DESCRIPTION	SYMBOL	DESCRIPTION	SYMBOL
Interstate	5	Water Body	Pleasant Lake
U.S. Highway	2	Swamp or Marsh	Okefenokee Swamp
State Highway	4	Glacier	Bering Glacier
Other Road	Marsh Ln	Airport, Airfield, or Helicopter Landing Pad	Dönärd Airport
Cul-de-sac		College or University	Coll/Univ
Circle		Military	Fort Belvoir
Geographic Offset or Corridor		Prison or Juvenile Detention Center	P/JDC
4WD Trail, Stairway, Alley, Walkway, or Ferry		Cemetery	Powell Cmtry
Railroad	Southern RR	Golf Course	Pinehurst GlfCrs
Pipeline or Power Line		National Park or Forest	Yosemite NP
Ridge or Fence		Other Park	St Francis Park
Property Line or Nonvisible Boundary		Outside Subject Area	
Perennial Stream	Tumbling Cr	Inset Area	A1
Intermittent Stream	Piney Cr		
Mountain Peak or Hill	Mt. Baker		

Where state, county, and/or MCD/CCD boundaries coincide, the map shows the boundary symbol for only the highest-ranking of these boundaries. Where American Indian reservation and American Indian tribal subdivision boundaries coincide, the map shows only the American Indian reservation boundaries.

Entity names are followed by either their FIPS code or census code; parentheses indicate a census code.

1 'MCD*' indicates a false MCD. These are for Census Bureau use only.

2 The CCD and CDP boundaries represent statistical entities only and are not updated through the BAS.

3 Incorporated place name color corresponds to the incorporated place fill color.

Due to space limitations, some road names, along with other feature and geography names on the map, may not be shown.

The Census Bureau stores primary and alternate road names, but only primary road names are used to label the roads on these maps.

Key to Adjacent Sheets

		54
	62	63
	71	72

Sheet Location within Entity

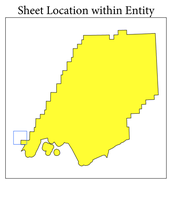

Sheet 62 of 82 PARENT sheets
Total Sheets: 83 (Index 1; Parent 82; Inset 0)

NAME: Dillingham Census Area (070)
ENTITY TYPE: County or statistically equivalent entity
ST: Alaska (02)

INDEX OR PARENT SHEET #: 062
INSET SHEET #: 000000

2020 COUNTY REF-MAP (PARENT)

5340202070000000062000000

All legal boundaries and names are as reported through the 2020 Boundary and Annexation Survey (BAS) and Boundary Validation Program (BVP). The boundaries shown on this map are for Census Bureau statistical data collection and tabulation purposes only; their depiction and designation for statistical purposes does not constitute a determination of jurisdictional authority or rights of ownership or entitlement.

Data Source: U.S. Census Bureau's MAF/TIGER database (TAB20), November 2020
Created by Geography Division: December 08, 2020

U.S. DEPARTMENT OF COMMERCE U.S. Census Bureau

Projection: Albers Equal Area Conic
Datum: NAD 83
Spheroid: GRS 80
1st Standard Parallel: 54 33 10
2nd Standard Parallel: 68 03 30
Central Meridian: -159 16 47
Latitude of Projection's Origin: 51 10 35
False Easting: 0
False Northing: 0

0 1 2 3 4 5 Kilometers
0 0.8 1.6 2.4 3.2 4 Miles
The plotted map scale is 1:40,000

N W E S

Boundary and Annexation Survey (BAS) ID: 20207000000
BAS Submission Deadline: March 1, 2021

PDF versions of the BAS maps are available at:
www.census.gov/programs-surveys/bas/geographies.html

For more information, or to request additional maps, please email geo.bas@census.gov, call 1-800-972-5651, or visit www.census.gov/programs-surveys/bas.html.

United States Census Bureau

GOVERNMENTAL UNIT REFERENCE MAP (2020): Dillingham Census Area, AK

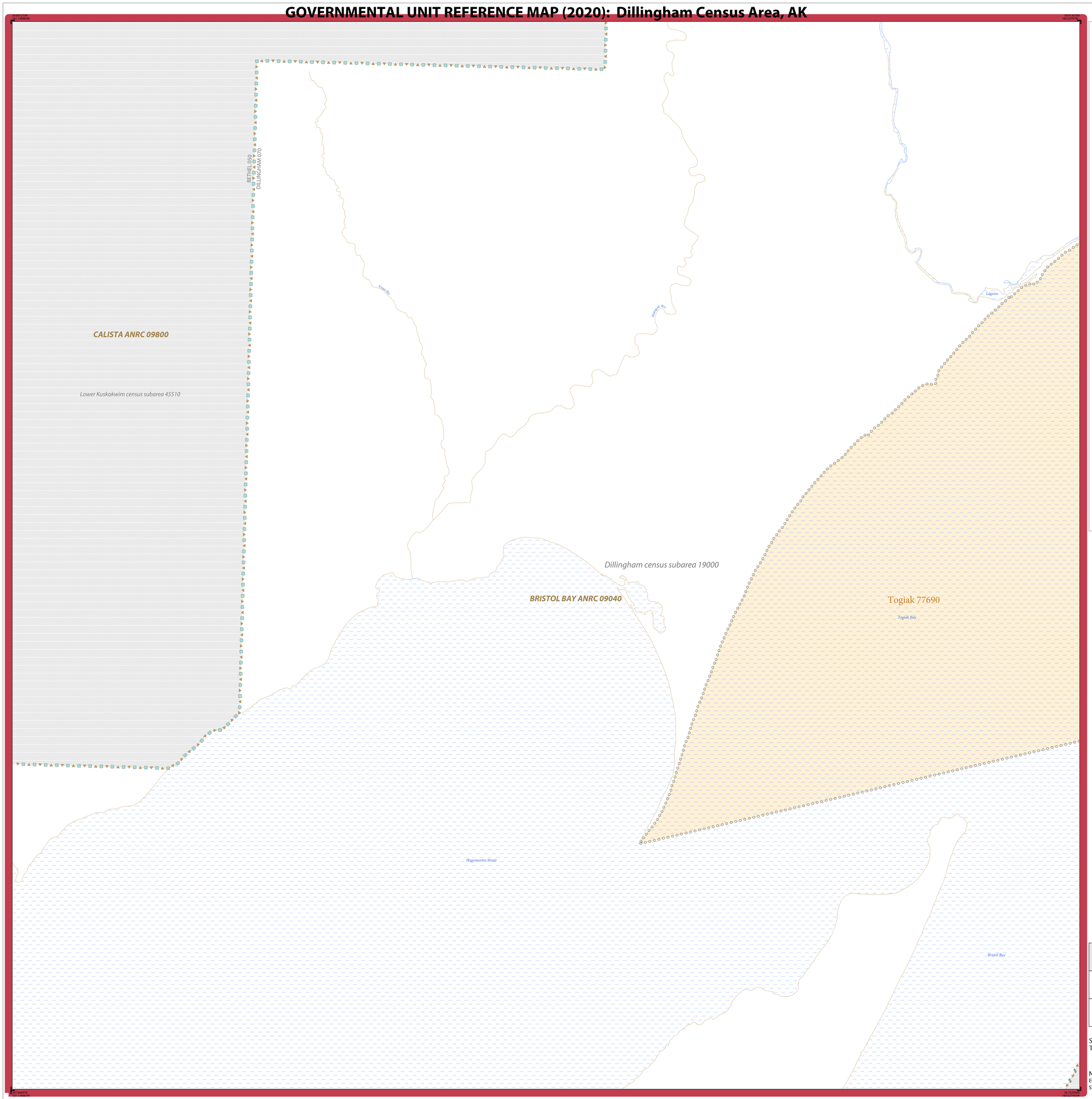

LEGEND

SYMBOL DESCRIPTION	SYMBOL	LABEL STYLE
Federal American Indian Reservation		L'ANSE RESERVATION (TA 1880)
Off-Reservation Trust Land		T1880
American Indian Tribal Subdivision		SHONTO (620)
Alaska Native Regional Corporation (ANRC)		NANA ANRC 52120
State (or statistically equivalent entity)		NEW YORK 36
County (or statistically equivalent entity)		ERIE 029
Minor Civil Division (MCD)[1]		Lee town 41460
Census County Division (CCD)[2]		Jemez CCD 91650
Consolidated City		MILFORD 47500
Incorporated Place[3]		Davis 18100
Census Designated Place (CDP)[2]		Cochiti 16560

DESCRIPTION	SYMBOL	DESCRIPTION	SYMBOL
Interstate	5	Water Body	Pleasant Lake
U.S. Highway	2	Swamp or Marsh	Okefenokee Swamp
State Highway	4	Glacier	Bering Glacier
Other Road	Marsh Ln	Airport, Airfield, or Helicopter Landing Pad	Dönärd Airfield
Cul-de-sac		College or University	Coll/Univ
Circle		Military	Fort Belvoir
Geographic Offset or Corridor		Prison or Juvenile Detention Center	P/JDC
4WD Trail, Stairway, Alley, Walkway, or Ferry		Cemetery	Powell Cmtry
Railroad	Southern RR	Golf Course	Pinehurst GlfCrs
Pipeline or Power Line		National Park or Forest	Yosemite NP
Ridge or Fence		Other Park	St Francis Park
Property Line or Nonvisible Boundary		Outside Subject Area	
Perennial Stream	Tumbling Cr	Inset Area	A1
Intermittent Stream	Piney Cr		
Mountain Peak or Hill	Mt. Baker		

Where state, county, and/or MCD/CCD boundaries coincide, the map shows the boundary symbol for only the highest-ranking of these boundaries. Where American Indian reservation and American Indian tribal subdivision boundaries coincide, the map shows only the American Indian reservation boundaries.

Entity names are followed by either their FIPS code or census code; parentheses indicate a census code.

1 'MCD" indicates a false MCD. These are for Census Bureau use only.

2 The CCD and CDP boundaries represent statistical entities only and are not updated through the BAS.

3 Incorporated place name color corresponds to the incorporated place fill color.

Due to space limitations, some road names, along with other feature and geography names on the map, may not be shown.

The Census Bureau stores primary and alternate road names, but only primary road names are used to label the roads on these maps.

Key to Adjacent Sheets

	54	55
62	63	64
71	72	73

Sheet Location within Entity

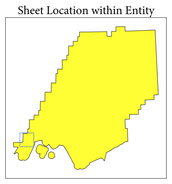

Sheet 63 of 82 PARENT sheets
Total Sheets: 83 (Index 1; Parent 82; Inset 0)

NAME: Dillingham Census Area (070)
ENTITY TYPE: County or statistically equivalent entity
ST: Alaska (02)

INDEX OR PARENT SHEET #: 063
INSET SHEET #: 000000

2020 COUNTY REF MAP (PARENT)

5340202070000000063000000

All legal boundaries and names are as reported through the 2020 Boundary and Annexation Survey (BAS) and Boundary Validation Program (BVP). The boundaries shown on this map are for Census Bureau statistical data collection and tabulation purposes only; their depiction and designation for statistical purposes does not constitute a determination of jurisdictional authority or rights of ownership or entitlement.

Data Source: U.S. Census Bureau's MAF/TIGER database (TAB20), November 2020
Created by Geography Division: December 08, 2020

U.S. DEPARTMENT OF COMMERCE U.S. Census Bureau

Projection: Albers Equal Area Conic
Datum: NAD 83
Spheroid: GRS 80
1st Standard Parallel: 54 33 10
2nd Standard Parallel: 68 03 30
Central Meridian: -159 16 47
Latitude of Projection's Origin: 51 10 35
False Easting: 0
False Northing: 0

0 1 2 3 4 5 Kilometers
0 0.8 1.6 2.4 3.2 4 Miles
The plotted map scale is 1:40,000

N W E S

Boundary and Annexation Survey (BAS) ID: 20207000000
BAS Submission Deadline: March 1, 2021

PDF versions of the BAS maps are available at:
www.census.gov/programs-surveys/bas/geographies.html

For more information, or to request additional maps, please email geo.bas@census.gov, call 1-800-972-5651, or visit www.census.gov/programs-surveys/bas.html.

United States Census Bureau

GOVERNMENTAL UNIT REFERENCE MAP (2020): Dillingham Census Area, AK

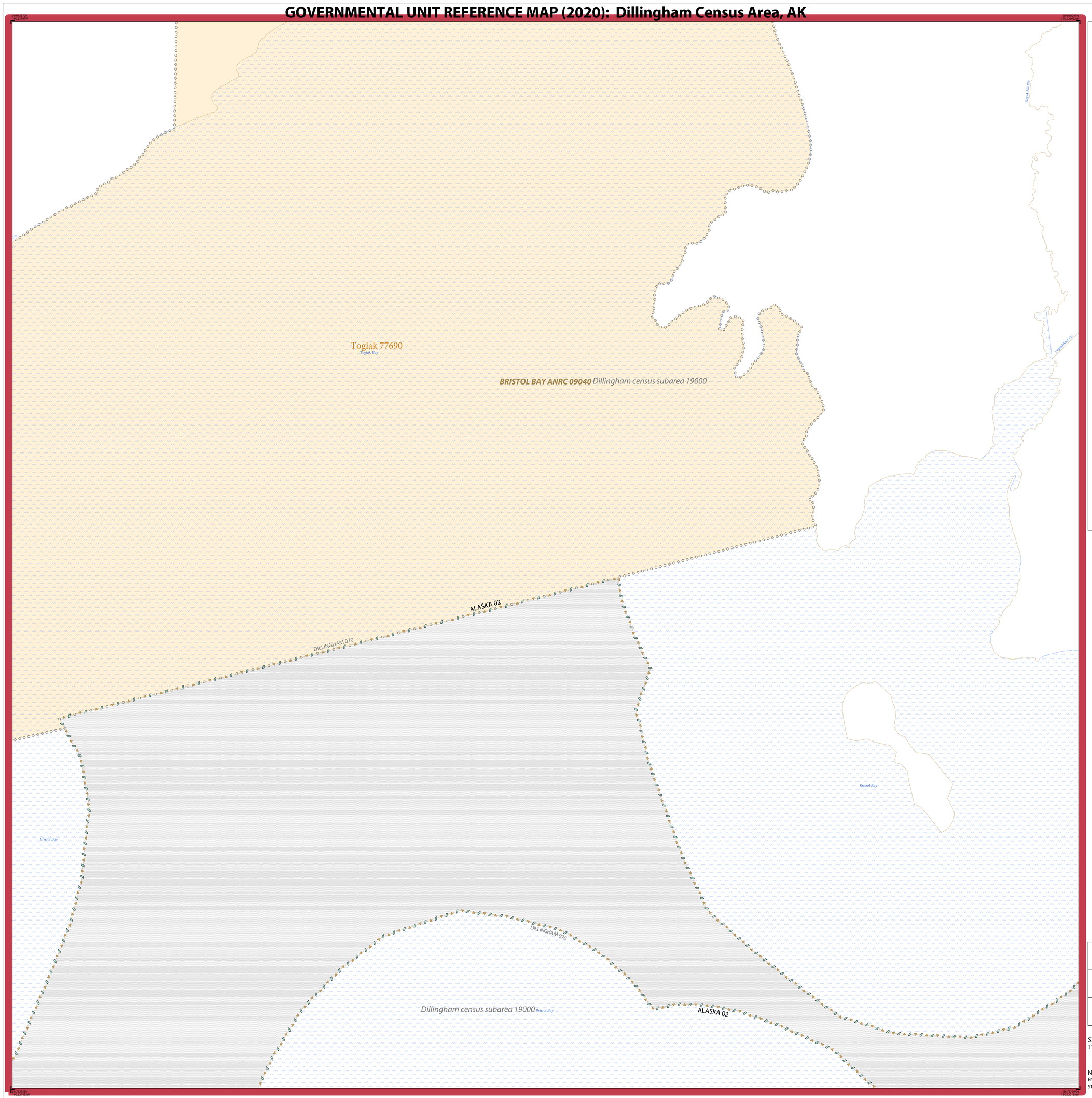

LEGEND

SYMBOL DESCRIPTION	SYMBOL	LABEL STYLE
Federal American Indian Reservation		L'ANSE RESERVATION (TA 1880)
Off-Reservation Trust Land		T1880
American Indian Tribal Subdivision		SHONTO (620)
Alaska Native Regional Corporation (ANRC)		*NANA ANRC 52120*
State (or statistically equivalent entity)		NEW YORK 36
County (or statistically equivalent entity)		ERIE 029
Minor Civil Division (MCD)[1]		Lee town 41460
Census County Division (CCD)[2]		*Jemez CCD 91650*
Consolidated City		MILFORD 47500
Incorporated Place[3]		Davis 18100
Census Designated Place (CDP)[2]		*Cochiti 16560*

DESCRIPTION	SYMBOL	DESCRIPTION	SYMBOL
Interstate	5	Water Body	*Pleasant Lake*
U.S. Highway	2	Swamp or Marsh	*Okefenokee Swamp*
State Highway	4	Glacier	*Bering Glacier*
Other Road	Marsh Ln	Airport, Airfield, or Helicopter Landing Pad	Dónald Airport
Cul-de-sac		College or University	Coll/Univ
Circle		Military	Fort Belvoir
Geographic Offset or Corridor		Prison or Juvenile Detention Center	P/JDC
4WD Trail, Stairway, Alley, Walkway, or Ferry		Cemetery	Powell Cmtry
Railroad	Southern RR	Golf Course	Pinehurst GlfCrs
Pipeline or Power Line		National Park or Forest	Yosemite NP
Ridge or Fence		Other Park	St Francis Park
Property Line or Nonvisible Boundary		Outside Subject Area	
Perennial Stream	*Tumbling Cr*	Inset Area	A1
Intermittent Stream	*Piney Cr*		
Mountain Peak or Hill	*Mt. Baker*		

Where state, county, and/or MCD/CCD boundaries coincide, the map shows the boundary symbol for only the highest-ranking of these boundaries. Where American Indian reservation and American Indian tribal subdivision boundaries coincide, the map shows only the American Indian reservation boundaries.

Entity names are followed by either their FIPS code or census code; parentheses indicate a census code.

1 "MCD" indicates a false MCD. These are for Census Bureau use only.

2 The CCD and CDP boundaries represent statistical entities only and are not updated through the BAS.

3 Incorporated place name color corresponds to the incorporated place fill color.

Due to space limitations, some road names, along with other feature and geography names on the map, may not be shown.

The Census Bureau stores primary and alternate road names, but only primary road names are used to label the roads on these maps.

Key to Adjacent Sheets

54	55	56
63	64	65
72	73	74

Sheet Location within Entity

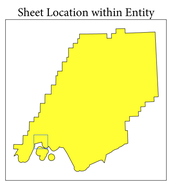

Sheet 64 of 82 PARENT sheets
Total Sheets: 83 (Index 1; Parent 82; Inset 0)

NAME: Dillingham Census Area (070)
ENTITY TYPE: County or statistically equivalent entity
ST: Alaska (02)

INDEX OR PARENT SHEET #: 064
INSET SHEET #: 000000

2020 COUNTY REF MAP (PARENT)

5340202070000000064000000

All legal boundaries and names are as reported through the 2020 Boundary and Annexation Survey (BAS) and Boundary Validation Program (BVP). The boundaries shown on this map are for Census Bureau statistical data collection and tabulation purposes only; their depiction and designation for statistical purposes does not constitute a determination of jurisdictional authority or rights of ownership or entitlement.

Data Source: U.S. Census Bureau's MAF/TIGER database (TAB20), November 2020
Created by Geography Division: December 08, 2020

U.S. DEPARTMENT OF COMMERCE U.S. Census Bureau

Projection: Albers Equal Area Conic
Datum: NAD 83
Spheroid: GRS 80
1st Standard Parallel: 54 33 10
2nd Standard Parallel: 68 03 30
Central Meridian: -159 16 47
Latitude of Projection's Origin: 51 10 35
False Easting: 0
False Northing: 0

0 1 2 3 4 5 Kilometers
0 0.8 1.6 2.4 3.2 4 Miles
The plotted map scale is 1:40,000

N W E S

Boundary and Annexation Survey (BAS) ID: 20207000000
BAS Submission Deadline: March 1, 2021

PDF versions of the BAS maps are available at:
www.census.gov/programs-surveys/bas/geographies.html

For more information, or to request additional maps, please email geo.bas@census.gov, call 1-800-972-5651, or visit www.census.gov/programs-surveys/bas.html.

United States Census Bureau

GOVERNMENTAL UNIT REFERENCE MAP (2020): Dillingham Census Area, AK

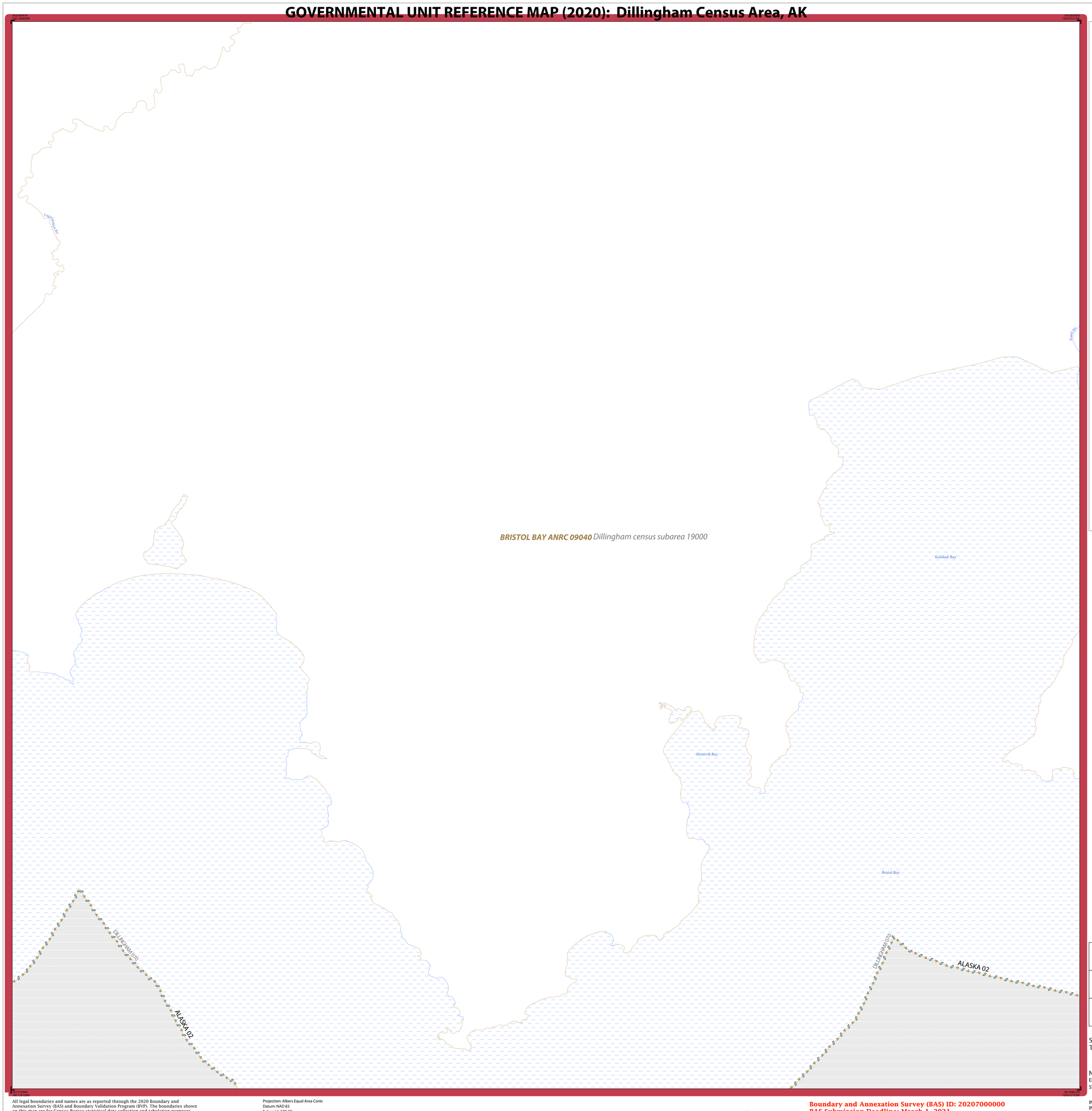

LEGEND

SYMBOL DESCRIPTION	SYMBOL	LABEL STYLE
Federal American Indian Reservation		L'ANSE RESERVATION (TA 1880)
Off-Reservation Trust Land		T1880
American Indian Tribal Subdivision		SHONTO (620)
Alaska Native Regional Corporation (ANRC)		NANA ANRC 52120
State (or statistically equivalent entity)		NEW YORK 36
County (or statistically equivalent entity)		ERIE 029
Minor Civil Division (MCD)[1]		Lee town 41460
Census County Division (CCD)[2]		Jemez CCD 91650
Consolidated City		MILFORD 47500
Incorporated Place[3]		Davis 18100
Census Designated Place (CDP)[2]		Cochiti 16560

DESCRIPTION	SYMBOL	DESCRIPTION	SYMBOL
Interstate	5	Water Body	Pleasant Lake
U.S. Highway	2	Swamp or Marsh	Okefenokee Swamp
State Highway	4	Glacier	Bering Glacier
Other Road	Marsh Ln	Airport, Airfield, or Helicopter Landing Pad	Donald Airport
Cul-de-sac		College or University	Coll/Univ
Circle		Military	Fort Belvoir
Geographic Offset or Corridor		Prison or Juvenile Detention Center	P/JDC
4WD Trail, Stairway, Alley, Walkway, or Ferry		Cemetery	Powell Cmtry
Railroad	Southern RR	Golf Course	Pinehurst GlfCrs
Pipeline or Power Line		National Park or Forest	Yosemite NP
Ridge or Fence		Other Park	St Francis Park
Property Line or Nonvisible Boundary		Outside Subject Area	
Perennial Stream	Tumbling Cr	Inset Area	A1
Intermittent Stream	Piney Cr		
Mountain Peak or Hill	Mt. Baker		

Where state, county, and/or MCD/CCD boundaries coincide, the map shows the boundary symbol for only the highest-ranking of these boundaries. Where American Indian reservation and American Indian tribal subdivision boundaries coincide, the map shows only the American Indian reservation boundaries.

Entity names are followed by either their FIPS code or census code; parentheses indicate a census code.

1 'MCD*' indicates a false MCD. These are for Census Bureau use only.

2 The CCD and CDP boundaries represent statistical entities only and are not updated through the BAS.

3 Incorporated place name color corresponds to the incorporated place fill color.

Due to space limitations, some road names, along with other feature and geography names on the map, may not be shown.

The Census Bureau stores primary and alternate road names, but only primary road names are used to label the roads on these maps.

Key to Adjacent Sheets

55	56	57
64	65	66
73	74	75

Sheet Location within Entity

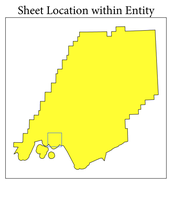

Sheet 65 of 82 PARENT sheets
Total Sheets: 83 (Index 1; Parent 82; Inset 0)

NAME: Dillingham Census Area (070)
ENTITY TYPE: County or statistically equivalent entity
ST: Alaska (02)

INDEX OR PARENT SHEET #: 065
INSET SHEET #: 000000

2020 COUNTY REF-MAP (PARENT)

5340202070000000065000000

All legal boundaries and names are as reported through the 2020 Boundary and Annexation Survey (BAS) and Boundary Validation Program (BVP). The boundaries shown on this map are for Census Bureau statistical data collection and tabulation purposes only; their depiction and designation for statistical purposes does not constitute a determination of jurisdictional authority or rights of ownership or entitlement.

Data Source: U.S. Census Bureau's MAF/TIGER database (TAB20), November 2020
Created by Geography Division: December 08, 2020

U.S. DEPARTMENT OF COMMERCE U.S. Census Bureau

Projection: Albers Equal Area Conic
Datum: NAD 83
Spheroid: GRS 80
1st Standard Parallel: 54 33 10
2nd Standard Parallel: 68 03 30
Central Meridian: -159 16 47
Latitude of Projection's Origin: 51 10 35
False Easting: 0
False Northing: 0

0 1 2 3 4 5 Kilometers
0 0.8 1.6 2.4 3.2 4 Miles
The plotted map scale is 1:40,000

N W E S

Boundary and Annexation Survey (BAS) ID: 20207000000
BAS Submission Deadline: March 1, 2021

PDF versions of the BAS maps are available at:
www.census.gov/programs-surveys/bas/geographies.html

For more information, or to request additional maps, please email geo.bas@census.gov, call 1-800-972-5651, or visit www.census.gov/programs-surveys/bas.html.

United States Census Bureau

GOVERNMENTAL UNIT REFERENCE MAP (2020): Dillingham Census Area, AK

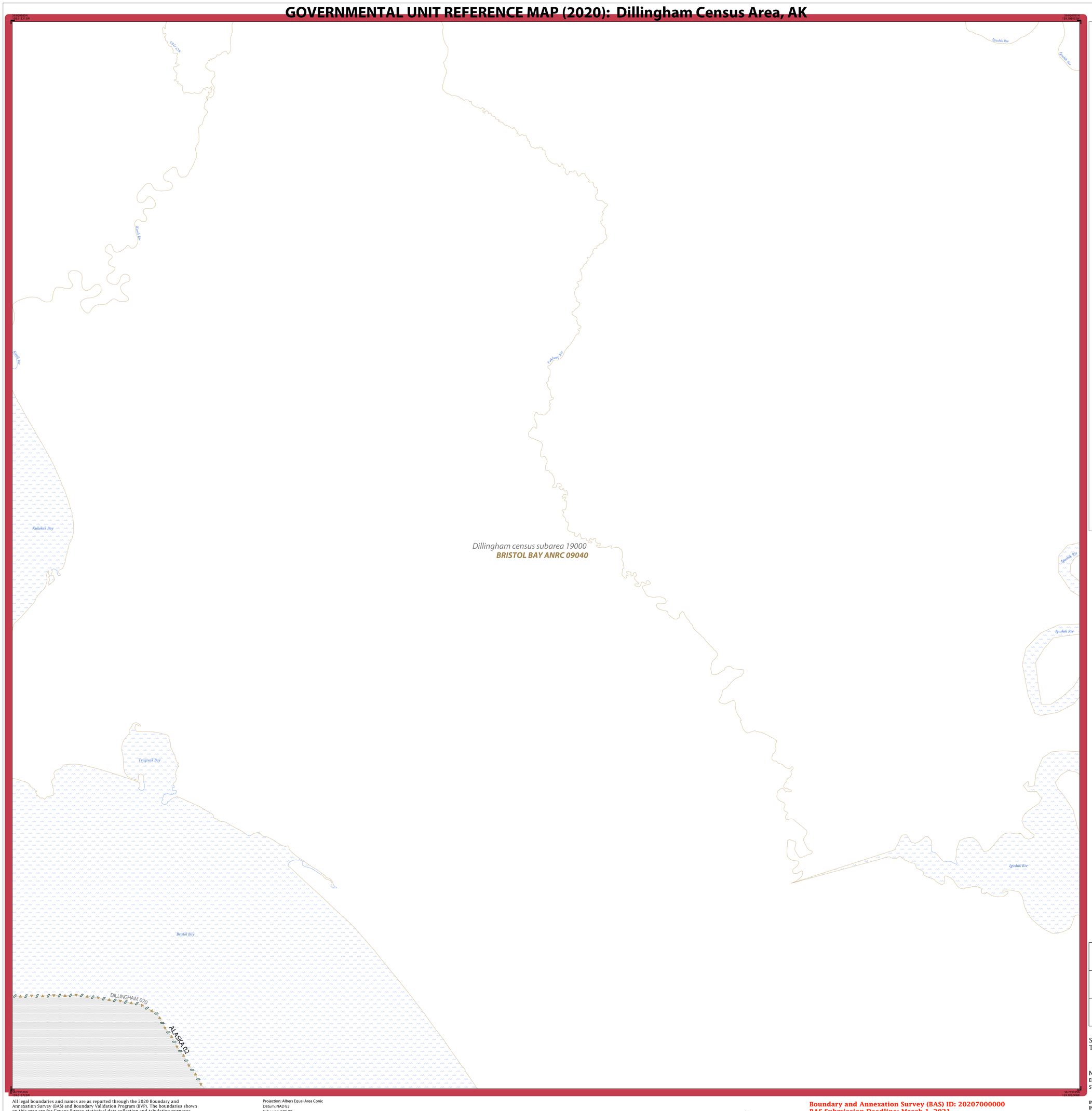

LEGEND

SYMBOL DESCRIPTION	SYMBOL	LABEL STYLE
Federal American Indian Reservation		L'ANSE RESERVATION (TA 1880)
Off-Reservation Trust Land		T1880
American Indian Tribal Subdivision		SHONTO (620)
Alaska Native Regional Corporation (ANRC)		*NANA ANRC 52120*
State (or statistically equivalent entity)		NEW YORK 36
County (or statistically equivalent entity)		ERIE 029
Minor Civil Division (MCD)[1]		Lee town 41460
Census County Division (CCD)[2]		*Jemez CCD 91650*
Consolidated City		MILFORD 47500
Incorporated Place[3]		Davis 18100
Census Designated Place (CDP)[2]		*Cochiti 16560*

DESCRIPTION	SYMBOL	DESCRIPTION	SYMBOL
Interstate	5	Water Body	*Pleasant Lake*
U.S. Highway	2	Swamp or Marsh	*Okefenokee Swamp*
State Highway	4	Glacier	*Bering Glacier*
Other Road	Marsh Ln	Airport, Airfield, or Helicopter Landing Pad	Dönärd Airfield
Cul-de-sac		College or University	Coll/Univ
Circle		Military	Fort Belvoir
Geographic Offset or Corridor		Prison or Juvenile Detention Center	P/JDC
4WD Trail, Stairway, Alley, Walkway, or Ferry		Cemetery	Powell Cmtry
Railroad	Southern RR	Golf Course	Pinehurst GlfCrs
Pipeline or Power Line		National Park or Forest	Yosemite NP
Ridge or Fence		Other Park	St Francis Park
Property Line or Nonvisible Boundary		Outside Subject Area	
Perennial Stream	*Tumbling Cr*	Inset Area	A1
Intermittent Stream	*Piney Cr*		
Mountain Peak or Hill	*Mt. Baker*		

Where state, county, and/or MCD/CCD boundaries coincide, the map shows the boundary symbol for only the highest-ranking of these boundaries. Where American Indian reservation and American Indian tribal subdivision boundaries coincide, the map shows only the American Indian reservation boundaries.

Entity names are followed by either their FIPS code or census code; parentheses indicate a census code.

1 'MCD*' indicates a false MCD. These are for Census Bureau use only.

2 The CCD and CDP boundaries represent statistical entities only and are not updated through the BAS.

3 Incorporated place name color corresponds to the incorporated place fill color.

Due to space limitations, some road names, along with other feature and geography names on the map, may not be shown.

The Census Bureau stores primary and alternate road names, but only primary road names are used to label the roads on these maps.

Key to Adjacent Sheets

56	57	58
65	66	67
74	75	76

Sheet Location within Entity

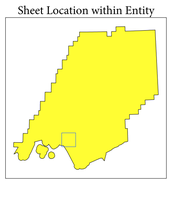

Sheet 66 of 82 PARENT sheets
Total Sheets: 83 (Index 1; Parent 82; Inset 0)

NAME: Dillingham Census Area (070)
ENTITY TYPE: County or statistically equivalent entity
ST: Alaska (02)

INDEX OR PARENT SHEET #: 066
INSET SHEET #: 000000

2020 COUNTY REF-MAP (PARENT)

5340202070000000066000000

All legal boundaries and names are as reported through the 2020 Boundary and Annexation Survey (BAS) and Boundary Validation Program (BVP). The boundaries shown on this map are for Census Bureau statistical data collection and tabulation purposes only; their depiction and designation for statistical purposes does not constitute a determination of jurisdictional authority or rights of ownership or entitlement.

Data Source: U.S. Census Bureau's MAF/TIGER database (TAB20), November 2020
Created by Geography Division: December 08, 2020

U.S. DEPARTMENT OF COMMERCE U.S. Census Bureau

Projection: Albers Equal Area Conic
Datum: NAD 83
Spheroid: GRS 80
1st Standard Parallel: 54 33 10
2nd Standard Parallel: 68 03 30
Central Meridian: -159 16 47
Latitude of Projection's Origin: 51 10 35
False Easting: 0
False Northing: 0

0 1 2 3 4 5 Kilometers
0 0.8 1.6 2.4 3.2 4 Miles
The plotted map scale is 1:40,000

N W E S

Boundary and Annexation Survey (BAS) ID: 20207000000
BAS Submission Deadline: March 1, 2021

PDF versions of the BAS maps are available at:
www.census.gov/programs-surveys/bas/geographies.html

For more information, or to request additional maps, please email geo.bas@census.gov, call 1-800-972-5651, or visit www.census.gov/programs-surveys/bas.html.

United States Census Bureau

GOVERNMENTAL UNIT REFERENCE MAP (2020): Dillingham Census Area, AK

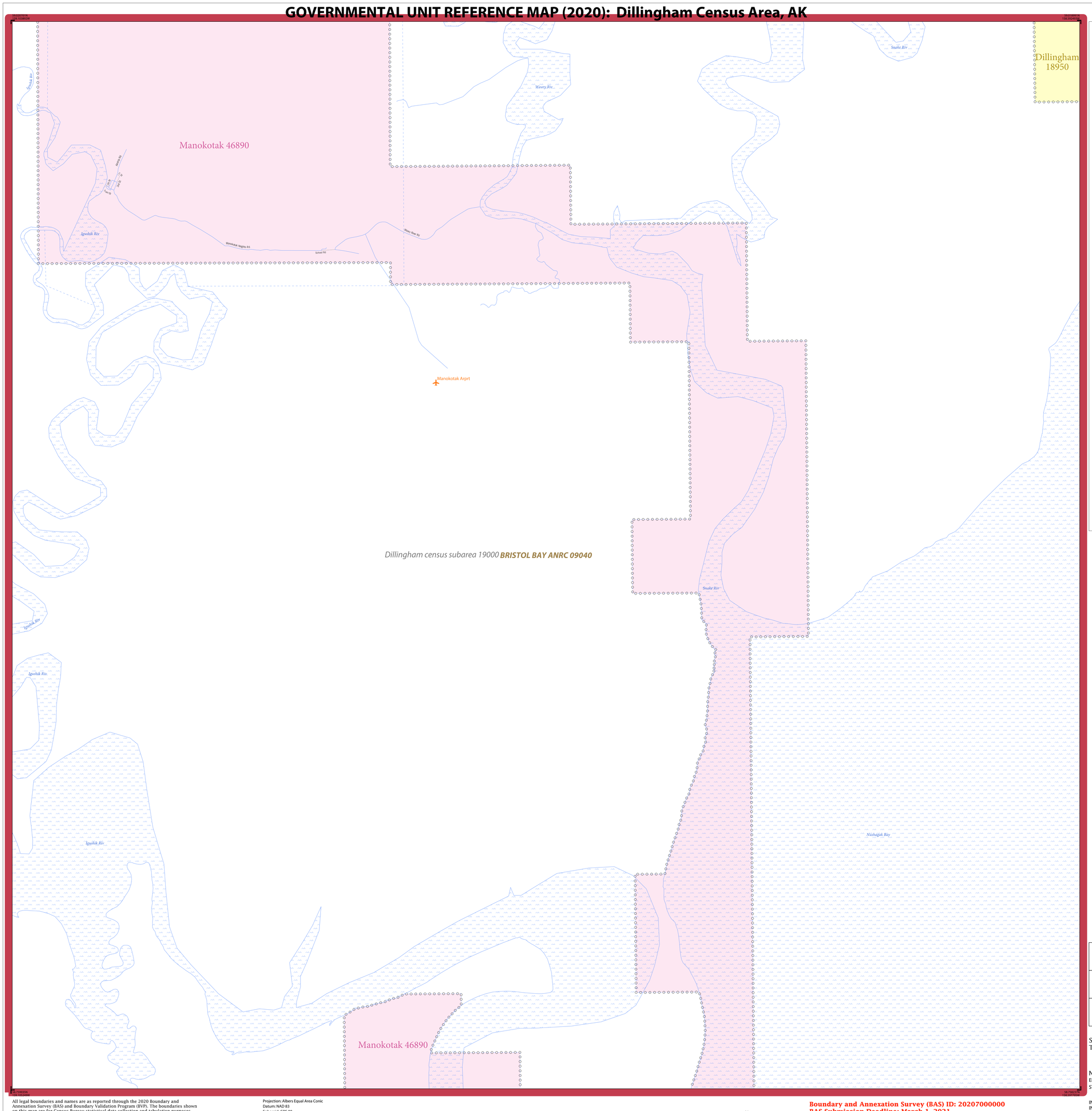

LEGEND

SYMBOL DESCRIPTION	SYMBOL	LABEL STYLE
Federal American Indian Reservation		L'ANSE RESERVATION (TA 1880)
Off-Reservation Trust Land		T1880
American Indian Tribal Subdivision		SHONTO (620)
Alaska Native Regional Corporation (ANRC)		NANA ANRC 52120
State (or statistically equivalent entity)		NEW YORK 36
County (or statistically equivalent entity)		ERIE 029
Minor Civil Division (MCD)[1]		Lee town 41460
Census County Division (CCD)[2]		Jemez CCD 91650
Consolidated City		MILFORD 47500
Incorporated Place[3]		Davis 18100
Census Designated Place (CDP)[2]		Cochiti 16560

DESCRIPTION	SYMBOL	DESCRIPTION	SYMBOL
Interstate	5	Water Body	Pleasant Lake
U.S. Highway	2	Swamp or Marsh	Okefenokee Swamp
State Highway	4	Glacier	Bering Glacier
Other Road	Marsh Ln	Airport, Airfield, or Helicopter Landing Pad	Donald Airport
Cul-de-sac		College or University	Coll/Univ
Circle		Military	Fort Belvoir
Geographic Offset or Corridor		Prison or Juvenile Detention Center	P/JDC
4WD Trail, Stairway, Alley, Walkway, or Ferry		Cemetery	Powell Cmtry
Railroad	Southern RR	Golf Course	Pinehurst GlfCrs
Pipeline or Power Line		National Park or Forest	Yosemite NP
Ridge or Fence		Other Park	St Francis Park
Property Line or Nonvisible Boundary		Outside Subject Area	
Perennial Stream	Tumbling Cr	Inset Area	A1
Intermittent Stream	Piney Cr		
Mountain Peak or Hill	Mt. Baker		

Where state, county, and/or MCD/CCD boundaries coincide, the map shows the boundary symbol for only the highest-ranking of these boundaries. Where American Indian reservation and American Indian tribal subdivision boundaries coincide, the map shows only the American Indian reservation boundaries.

Entity names are followed by either their FIPS code or census code; parentheses indicate a census code.

1 'MCD*' indicates a false MCD. These are for Census Bureau use only.

2 The CCD and CDP boundaries represent statistical entities only and are not updated through the BAS.

3 Incorporated place name color corresponds to the incorporated place fill color.

Due to space limitations, some road names, along with other feature and geography names on the map, may not be shown.

The Census Bureau stores primary and alternate road names, but only primary road names are used to label the roads on these maps.

Key to Adjacent Sheets

57	58	59
66	67	68
75	76	77

Sheet Location within Entity

Sheet 67 of 82 PARENT sheets
Total Sheets: 83 (Index 1; Parent 82; Inset 0)

NAME: Dillingham Census Area (070)
ENTITY TYPE: County or statistically equivalent entity
ST: Alaska (02)

INDEX OR PARENT SHEET #: 067
INSET SHEET #: 000000

2020 COUNTY REF MAP (PARENT)

5340202070000000067000000

All legal boundaries and names are as reported through the 2020 Boundary and Annexation Survey (BAS) and Boundary Validation Program (BVP). The boundaries shown on this map are for Census Bureau statistical data collection and tabulation purposes only; their depiction and designation for statistical purposes does not constitute a determination of jurisdictional authority or rights of ownership or entitlement.

Data Source: U.S. Census Bureau's MAF/TIGER database (TAB20), November 2020
Created by Geography Division: December 08, 2020

U.S. DEPARTMENT OF COMMERCE U.S. Census Bureau

Projection: Albers Equal Area Conic
Datum: NAD 83
Spheroid: GRS 80
1st Standard Parallel: 54 33 10
2nd Standard Parallel: 68 03 30
Central Meridian: -159 16 47
Latitude of Projection's Origin: 51 10 35
False Easting: 0
False Northing: 0

0 1 2 3 4 5 Kilometers
0 0.8 1.6 2.4 3.2 4 Miles
The plotted map scale is 1:40,000

N W E S

Boundary and Annexation Survey (BAS) ID: 20207000000
BAS Submission Deadline: March 1, 2021

PDF versions of the BAS maps are available at:
www.census.gov/programs-surveys/bas/geographies.html

For more information, or to request additional maps, please email geo.bas@census.gov, call 1-800-972-5651, or visit www.census.gov/programs-surveys/bas.html.

United States Census Bureau

GOVERNMENTAL UNIT REFERENCE MAP (2020): Dillingham Census Area, AK

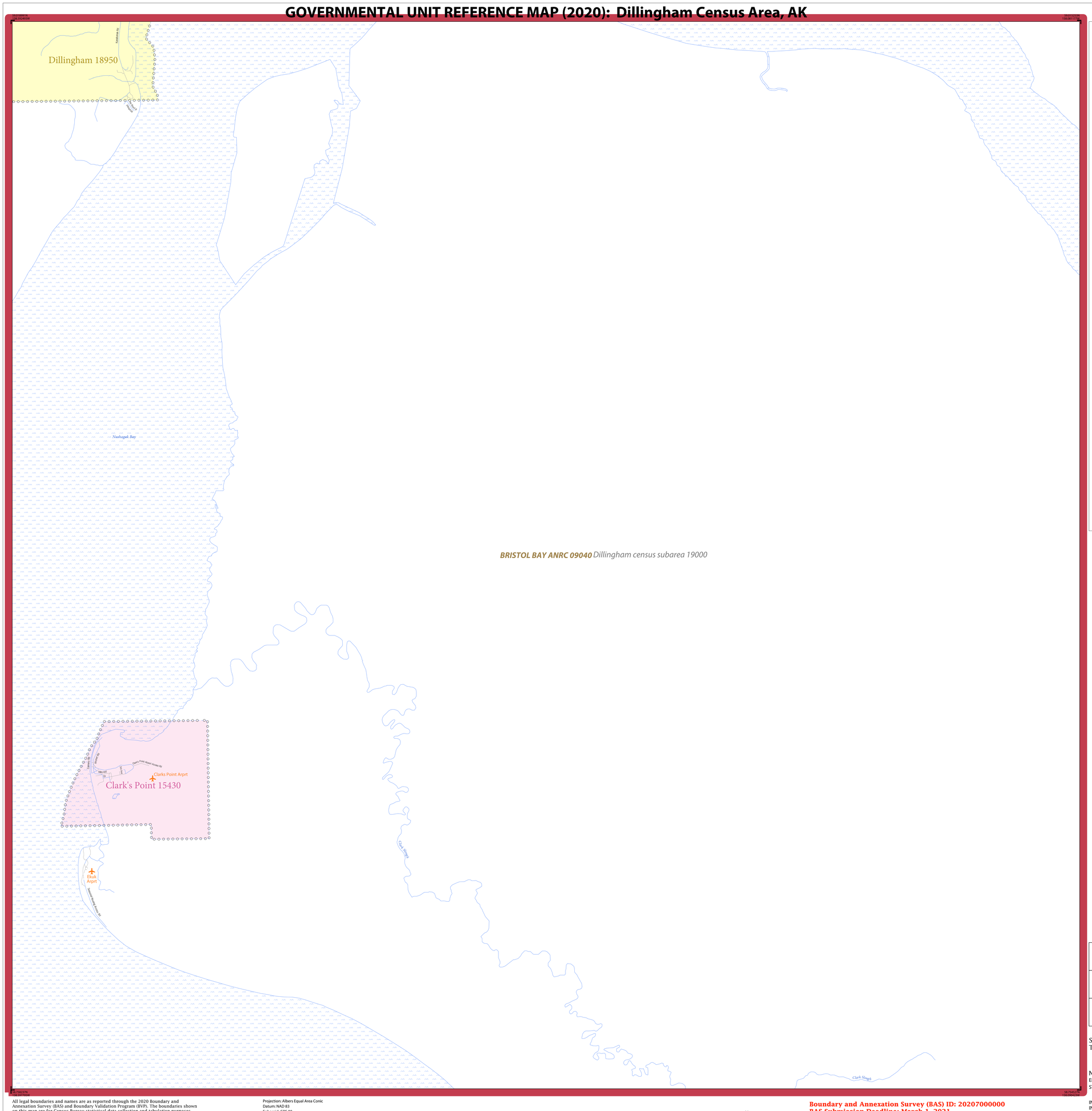

LEGEND

SYMBOL DESCRIPTION	SYMBOL	LABEL STYLE
Federal American Indian Reservation		L'ANSE RESERVATION (TA 1880)
Off-Reservation Trust Land		T1880
American Indian Tribal Subdivision		SHONTO (620)
Alaska Native Regional Corporation (ANRC)		NANA ANRC 52120
State (or statistically equivalent entity)		NEW YORK 36
County (or statistically equivalent entity)		ERIE 029
Minor Civil Division (MCD)[1]		Lee town 41460
Census County Division (CCD)[2]		Jemez CCD 91650
Consolidated City		MILFORD 47500
Incorporated Place[3]		Davis 18100
Census Designated Place (CDP)[2]		Cochiti 16560

DESCRIPTION	SYMBOL	DESCRIPTION	SYMBOL
Interstate	I	Water Body	Pleasant Lake
U.S. Highway	2	Swamp or Marsh	Okefenokee Swamp
State Highway	4	Glacier	Bering Glacier
Other Road	Marsh Ln	Airport, Airfield, or Helicopter Landing Pad	Donald Airport
Cul-de-sac		College or University	Coll/Univ
Circle		Military	Fort Belvoir
Geographic Offset or Corridor		Prison or Juvenile Detention Center	P/JDC
4WD Trail, Stairway, Alley, Walkway, or Ferry		Cemetery	Powell Cmtry
Railroad	Southern RR	Golf Course	Pinehurst GlfCrs
Pipeline or Power Line		National Park or Forest	Yosemite NP
Ridge or Fence		Other Park	St Francis Park
Property Line or Nonvisible Boundary		Outside Subject Area	
Perennial Stream	Tumbling Cr	Inset Area	A1
Intermittent Stream	Piney Cr		
Mountain Peak or Hill	Mt. Baker		

Where state, county, and/or MCD/CCD boundaries coincide, the map shows the boundary symbol for only the highest-ranking of these boundaries. Where American Indian reservation and American Indian tribal subdivision boundaries coincide, the map shows only the American Indian reservation boundaries.

Entity names are followed by either their FIPS code or census code; parentheses indicate a census code.

1 'MCD*' indicates a false MCD. These are for Census Bureau use only.

2 The CCD and CDP boundaries represent statistical entities only and are not updated through the BAS.

3 Incorporated place name color corresponds to the incorporated place fill color.

Due to space limitations, some road names, along with other feature and geography names on the map, may not be shown.

The Census Bureau stores primary and alternate road names, but only primary road names are used to label the roads on these maps.

Key to Adjacent Sheets

58	59	60
67	68	69
76	77	78

Sheet Location within Entity

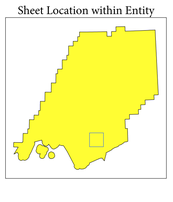

Sheet 68 of 82 PARENT sheets
Total Sheets: 83 (Index 1; Parent 82; Inset 0)

NAME: Dillingham Census Area (070)
ENTITY TYPE: County or statistically equivalent entity
ST: Alaska (02)

INDEX OR PARENT SHEET #: 068
INSET SHEET #: 000000

2020 COUNTY REF MAP (PARENT)

5340202070000000068000000

All legal boundaries and names are as reported through the 2020 Boundary and Annexation Survey (BAS) and Boundary Validation Program (BVP). The boundaries shown on this map are for Census Bureau statistical data collection and tabulation purposes only; their depiction and designation for statistical purposes does not constitute a determination of jurisdictional authority or rights of ownership or entitlement.

Data Source: U.S. Census Bureau's MAF/TIGER database (TAB20), November 2020
Created by Geography Division: December 08, 2020

U.S. DEPARTMENT OF COMMERCE U.S. Census Bureau

Projection: Albers Equal Area Conic
Datum: NAD 83
Spheroid: GRS 80
1st Standard Parallel: 54 33 10
2nd Standard Parallel: 68 03 30
Central Meridian: -159 16 47
Latitude of Projection's Origin: 51 10 35
False Easting: 0
False Northing: 0

0 1 2 3 4 5 Kilometers
0 0.8 1.6 2.4 3.2 4 Miles
The plotted map scale is 1:40,000

N W E S

Boundary and Annexation Survey (BAS) ID: 20207000000
BAS Submission Deadline: March 1, 2021

PDF versions of the BAS maps are available at:
www.census.gov/programs-surveys/bas/geographies.html

For more information, or to request additional maps, please email geo.bas@census.gov, call 1-800-972-5651, or visit www.census.gov/programs-surveys/bas.html.

United States Census Bureau

GOVERNMENTAL UNIT REFERENCE MAP (2020): Dillingham Census Area, AK

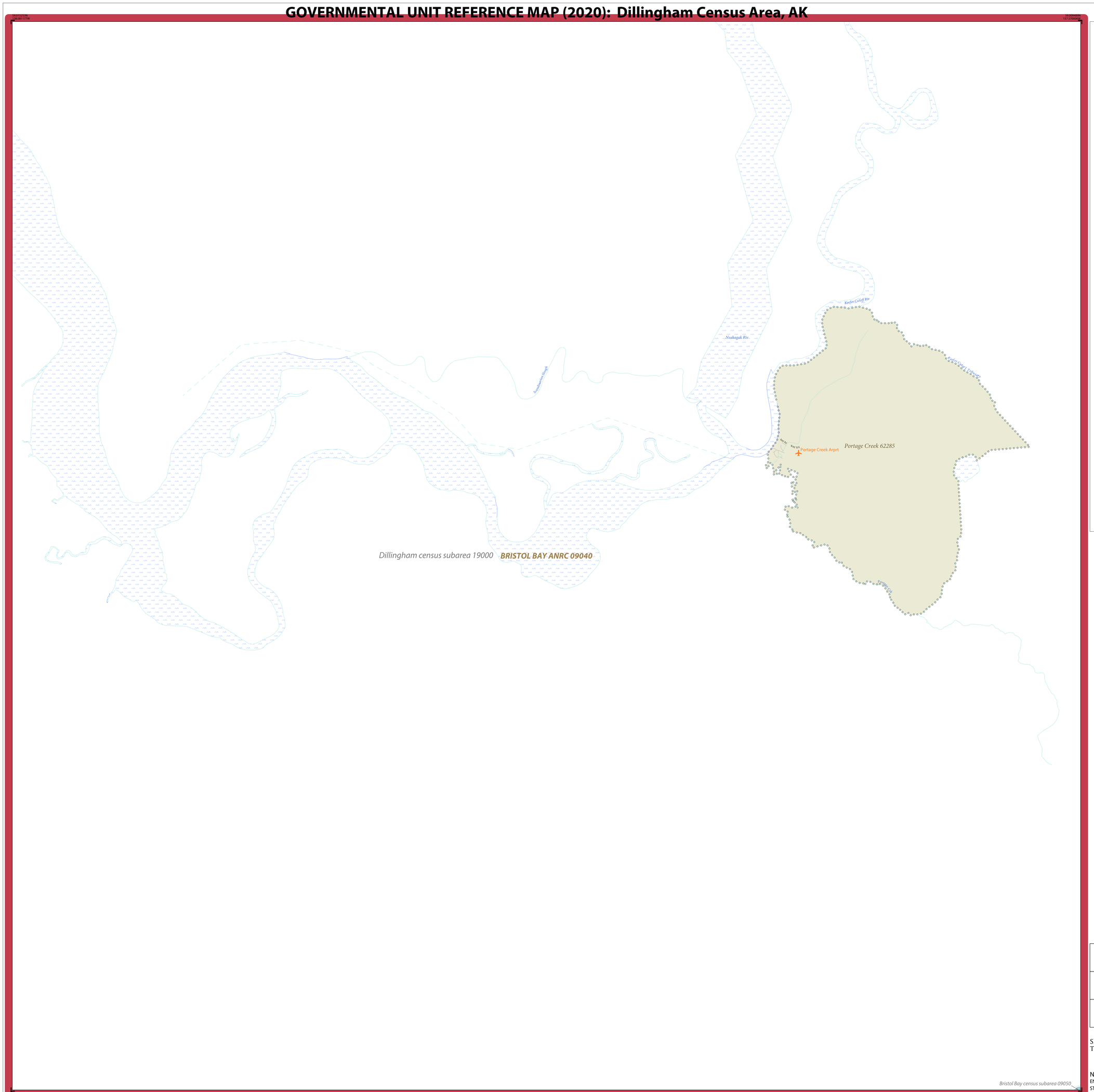

LEGEND

SYMBOL DESCRIPTION	SYMBOL	LABEL STYLE
Federal American Indian Reservation		L'ANSE RESERVATION (TA 1880)
Off-Reservation Trust Land		T1880
American Indian Tribal Subdivision		SHONTO (620)
Alaska Native Regional Corporation (ANRC)		*NANA ANRC 52120*
State (or statistically equivalent entity)		NEW YORK 36
County (or statistically equivalent entity)		ERIE 029
Minor Civil Division (MCD)[1]		Lee town 41460
Census County Division (CCD)[2]		*Jemez CCD 91650*
Consolidated City		MILFORD 47500
Incorporated Place[3]		Davis 18100
Census Designated Place (CDP)[2]		*Cochiti 16560*

DESCRIPTION	SYMBOL	DESCRIPTION	SYMBOL
Interstate	5	Water Body	*Pleasant Lake*
U.S. Highway	2	Swamp or Marsh	*Okefenokee Swamp*
State Highway	4	Glacier	*Bering Glacier*
Other Road	Marsh Ln	Airport, Airfield, or Helicopter Landing Pad	Dönärd Airport
Cul-de-sac		College or University	Coll/Univ
Circle		Military	Fort Belvoir
Geographic Offset or Corridor		Prison or Juvenile Detention Center	P/JDC
4WD Trail, Stairway, Alley, Walkway, or Ferry		Cemetery	Powell Cmtry
Railroad	Southern RR	Golf Course	Pinehurst GlfCrs
Pipeline or Power Line		National Park or Forest	Yosemite NP
Ridge or Fence		Other Park	St Francis Park
Property Line or Nonvisible Boundary		Outside Subject Area	
Perennial Stream	*Tumbling Cr*	Inset Area	A1
Intermittent Stream	*Piney Cr*		
Mountain Peak or Hill	*Mt. Baker*		

Where state, county, and/or MCD/CCD boundaries coincide, the map shows the boundary symbol for only the highest-ranking of these boundaries. Where American Indian reservation and American Indian tribal subdivision boundaries coincide, the map shows only the American Indian reservation boundaries.

Entity names are followed by either their FIPS code or census code; parentheses indicate a census code.

1 'MCD*' indicates a false MCD. These are for Census Bureau use only.

2 The CCD and CDP boundaries represent statistical entities only and are not updated through the BAS.

3 Incorporated place name color corresponds to the incorporated place fill color.

Due to space limitations, some road names, along with other feature and geography names on the map, may not be shown.

The Census Bureau stores primary and alternate road names, but only primary road names are used to label the roads on these maps.

Key to Adjacent Sheets

59	60	61
68	69	70
77	78	

Sheet Location within Entity

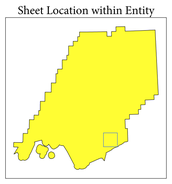

Sheet 69 of 82 PARENT sheets
Total Sheets: 83 (Index 1; Parent 82; Inset 0)

NAME: Dillingham Census Area (070)
ENTITY TYPE: County or statistically equivalent entity
ST: Alaska (02)

INDEX OR PARENT SHEET #: 069
INSET SHEET #: 000000

2020 COUNTY REF MAP (PARENT)

5340202070000000069000000

All legal boundaries and names are as reported through the 2020 Boundary and Annexation Survey (BAS) and Boundary Validation Program (BVP). The boundaries shown on this map are for Census Bureau statistical data collection and tabulation purposes only; their depiction and designation for statistical purposes does not constitute a determination of jurisdictional authority or rights of ownership or entitlement.

Data Source: U.S. Census Bureau's MAF/TIGER database (TAB20), November 2020
Created by Geography Division: December 08, 2020

U.S. DEPARTMENT OF COMMERCE U.S. Census Bureau

Projection: Albers Equal Area Conic
Datum: NAD 83
Spheroid: GRS 80
1st Standard Parallel: 54 33 10
2nd Standard Parallel: 68 03 30
Central Meridian: -159 16 47
Latitude of Projection's Origin: 51 10 35
False Easting: 0
False Northing: 0

0 1 2 3 4 5 Kilometers
0 0.8 1.6 2.4 3.2 4 Miles
The plotted map scale is 1:40,000

N W E S

Boundary and Annexation Survey (BAS) ID: 20207000000
BAS Submission Deadline: March 1, 2021

PDF versions of the BAS maps are available at:
www.census.gov/programs-surveys/bas/geographies.html

For more information, or to request additional maps, please email geo.bas@census.gov, call 1-800-972-5651, or visit www.census.gov/programs-surveys/bas.html.

United States Census Bureau

GOVERNMENTAL UNIT REFERENCE MAP (2020): Dillingham Census Area, AK

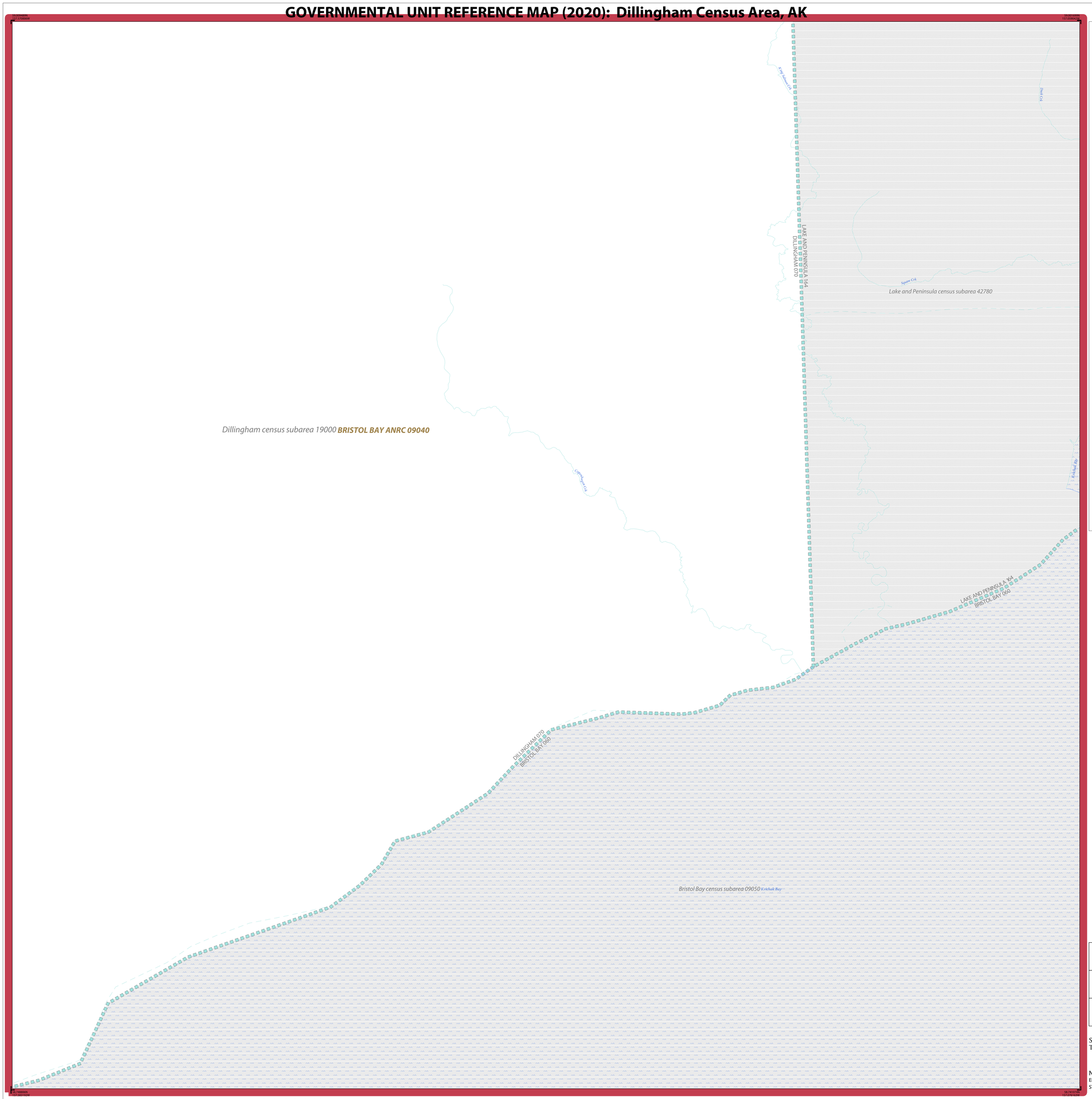

LEGEND

SYMBOL DESCRIPTION	SYMBOL	LABEL STYLE
Federal American Indian Reservation		L'ANSE RESERVATION (TA 1880)
Off-Reservation Trust Land		T1880
American Indian Tribal Subdivision		SHONTO (620)
Alaska Native Regional Corporation (ANRC)		*NANA ANRC 52120*
State (or statistically equivalent entity)		NEW YORK 36
County (or statistically equivalent entity)		ERIE 029
Minor Civil Division (MCD)[1]		Lee town 41460
Census County Division (CCD)[2]		*Jemez CCD 91650*
Consolidated City		MILFORD 47500
Incorporated Place[3]		Davis 18100
Census Designated Place (CDP)[2]		*Cochiti 16560*

DESCRIPTION	SYMBOL	DESCRIPTION	SYMBOL
Interstate	5	Water Body	*Pleasant Lake*
U.S. Highway	2	Swamp or Marsh	*Okefenokee Swamp*
State Highway	4	Glacier	*Bering Glacier*
Other Road	Marsh Ln	Airport, Airfield, or Helicopter Landing Pad	Dönärd Airfield
Cul-de-sac		College or University	Coll/Univ
Circle		Military	Fort Belvoir
Geographic Offset or Corridor		Prison or Juvenile Detention Center	P/JDC
4WD Trail, Stairway, Alley, Walkway, or Ferry		Cemetery	Powell Cmtry
Railroad	Southern RR	Golf Course	Pinehurst GlfCrs
Pipeline or Power Line		National Park or Forest	Yosemite NP
Ridge or Fence		Other Park	St Francis Park
Property Line or Nonvisible Boundary		Outside Subject Area	
Perennial Stream	*Tumbling Cr*	Inset Area	A1
Intermittent Stream	*Piney Cr*		
Mountain Peak or Hill	*Mt. Baker*		

Where state, county, and/or MCD/CCD boundaries coincide, the map shows the boundary symbol for only the highest-ranking of these boundaries. Where American Indian reservation and American Indian tribal subdivision boundaries coincide, the map shows only the American Indian reservation boundaries.

Entity names are followed by either their FIPS code or census code; parentheses indicate a census code.

1 'MCD*' indicates a false MCD. These are for Census Bureau use only.

2 The CCD and CDP boundaries represent statistical entities only and are not updated through the BAS.

3 Incorporated place name color corresponds to the incorporated place fill color.

Due to space limitations, some road names, along with other feature and geography names on the map, may not be shown.

The Census Bureau stores primary and alternate road names, but only primary road names are used to label the roads on these maps.

Key to Adjacent Sheets

60	61	
69	70	
78		

Sheet Location within Entity

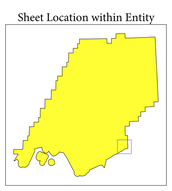

Sheet 70 of 82 PARENT sheets
Total Sheets: 83 (Index 1; Parent 82; Inset 0)

NAME: Dillingham Census Area (070)
ENTITY TYPE: County or statistically equivalent entity
ST: Alaska (02)

INDEX OR PARENT SHEET #: 070
INSET SHEET #: 000000

2020 COUNTY REF MAP (PARENT)

53402020700000070000000

All legal boundaries and names are as reported through the 2020 Boundary and Annexation Survey (BAS) and Boundary Validation Program (BVP). The boundaries shown on this map are for Census Bureau statistical data collection and tabulation purposes only; their depiction and designation for statistical purposes does not constitute a determination of jurisdictional authority or rights of ownership or entitlement.

Data Source: U.S. Census Bureau's MAF/TIGER database (TAB20), November 2020
Created by Geography Division: December 08, 2020

U.S. DEPARTMENT OF COMMERCE U.S. Census Bureau

Projection: Albers Equal Area Conic
Datum: NAD 83
Spheroid: GRS 80
1st Standard Parallel: 54 33 10
2nd Standard Parallel: 68 03 30
Central Meridian: -159 16 47
Latitude of Projection's Origin: 51 10 35
False Easting: 0
False Northing: 0

0 1 2 3 4 5 Kilometers
0 0.8 1.6 2.4 3.2 4 Miles
The plotted map scale is 1:40,000

N W E S

Boundary and Annexation Survey (BAS) ID: 20207000000
BAS Submission Deadline: March 1, 2021

PDF versions of the BAS maps are available at:
www.census.gov/programs-surveys/bas/geographies.html

For more information, or to request additional maps, please email geo.bas@census.gov, call 1-800-972-5651, or visit www.census.gov/programs-surveys/bas.html.

GOVERNMENTAL UNIT REFERENCE MAP (2020): Dillingham Census Area, AK

LEGEND

SYMBOL DESCRIPTION	SYMBOL	LABEL STYLE
Federal American Indian Reservation		L'ANSE RESERVATION (TA 1880)
Off-Reservation Trust Land		T1880
American Indian Tribal Subdivision		SHONTO (620)
Alaska Native Regional Corporation (ANRC)		NANA ANRC 52120
State (or statistically equivalent entity)		NEW YORK 36
County (or statistically equivalent entity)		ERIE 029
Minor Civil Division (MCD)[1]		Lee town 41460
Census County Division (CCD)[2]		Jemez CCD 91650
Consolidated City		MILFORD 47500
Incorporated Place[3]		Davis 18100
Census Designated Place (CDP)[2]		Cochiti 16560

DESCRIPTION	SYMBOL
Interstate	5
U.S. Highway	2
State Highway	4
Other Road	Marsh Ln
Cul-de-sac	
Circle	
Geographic Offset or Corridor	
4WD Trail, Stairway, Alley, Walkway, or Ferry	
Railroad	Southern RR
Pipeline or Power Line	
Ridge or Fence	
Property Line or Nonvisible Boundary	
Perennial Stream	Tumbling Cr
Intermittent Stream	Piney Cr
Mountain Peak or Hill	Mt. Baker

DESCRIPTION	SYMBOL
Water Body	Pleasant Lake
Swamp or Marsh	Okefenokee Swamp
Glacier	Bering Glacier
Airport, Airfield, or Helicopter Landing Pad	Donald Airport
College or University	Coll/Univ
Military	Fort Belvoir
Prison or Juvenile Detention Center	P/JDC
Cemetery	Powell Cmtry
Golf Course	Pinehurst GlfCrs
National Park or Forest	Yosemite NP
Other Park	St Francis Park
Outside Subject Area	
Inset Area	A1

Where state, county, and/or MCD/CCD boundaries coincide, the map shows the boundary symbol for only the highest-ranking of these boundaries. Where American Indian reservation and American Indian tribal subdivision boundaries coincide, the map shows only the American Indian reservation boundaries.

Entity names are followed by either their FIPS code or census code; parentheses indicate a census code.

1 "MCD" indicates a false MCD. These are for Census Bureau use only.

2 The CCD and CDP boundaries represent statistical entities only and are not updated through the BAS.

3 Incorporated place name color corresponds to the incorporated place fill color.

Due to space limitations, some road names, along with other feature and geography names on the map, may not be shown.

The Census Bureau stores primary and alternate road names, but only primary road names are used to label the roads on these maps.

Key to Adjacent Sheets

	62	63
	71	72

Sheet Location within Entity

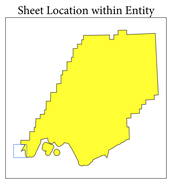

Sheet 71 of 82 PARENT sheets
Total Sheets: 83 (Index 1; Parent 82; Inset 0)

NAME: Dillingham Census Area (070)
ENTITY TYPE: County or statistically equivalent entity
ST: Alaska (02)

INDEX OR PARENT SHEET #: 071
INSET SHEET #: 000000

2020 COUNTY REF MAP (PARENT)

5340202070000000071000000

All legal boundaries and names are as reported through the 2020 Boundary and Annexation Survey (BAS) and Boundary Validation Program (BVP). The boundaries shown on this map are for Census Bureau statistical data collection and tabulation purposes only; their depiction and designation for statistical purposes does not constitute a determination of jurisdictional authority or rights of ownership or entitlement.

Data Source: U.S. Census Bureau's MAF/TIGER database (TAB20), November 2020
Created by Geography Division: December 08, 2020

U.S. DEPARTMENT OF COMMERCE U.S. Census Bureau

Projection: Albers Equal Area Conic
Datum: NAD 83
Spheroid: GRS 80
1st Standard Parallel: 54 33 10
2nd Standard Parallel: 68 03 30
Central Meridian: -159 16 47
Latitude of Projection's Origin: 51 10 35
False Easting: 0
False Northing: 0

0 1 2 3 4 5 Kilometers
0 0.8 1.6 2.4 3.2 4 Miles
The plotted map scale is 1:40,000

N W E S

Boundary and Annexation Survey (BAS) ID: 20207000000
BAS Submission Deadline: March 1, 2021

PDF versions of the BAS maps are available at:
www.census.gov/programs-surveys/bas/geographies.html

For more information, or to request additional maps, please email geo.bas@census.gov, call 1-800-972-5651, or visit www.census.gov/programs-surveys/bas.html.

United States Census Bureau

GOVERNMENTAL UNIT REFERENCE MAP (2020): Dillingham Census Area, AK

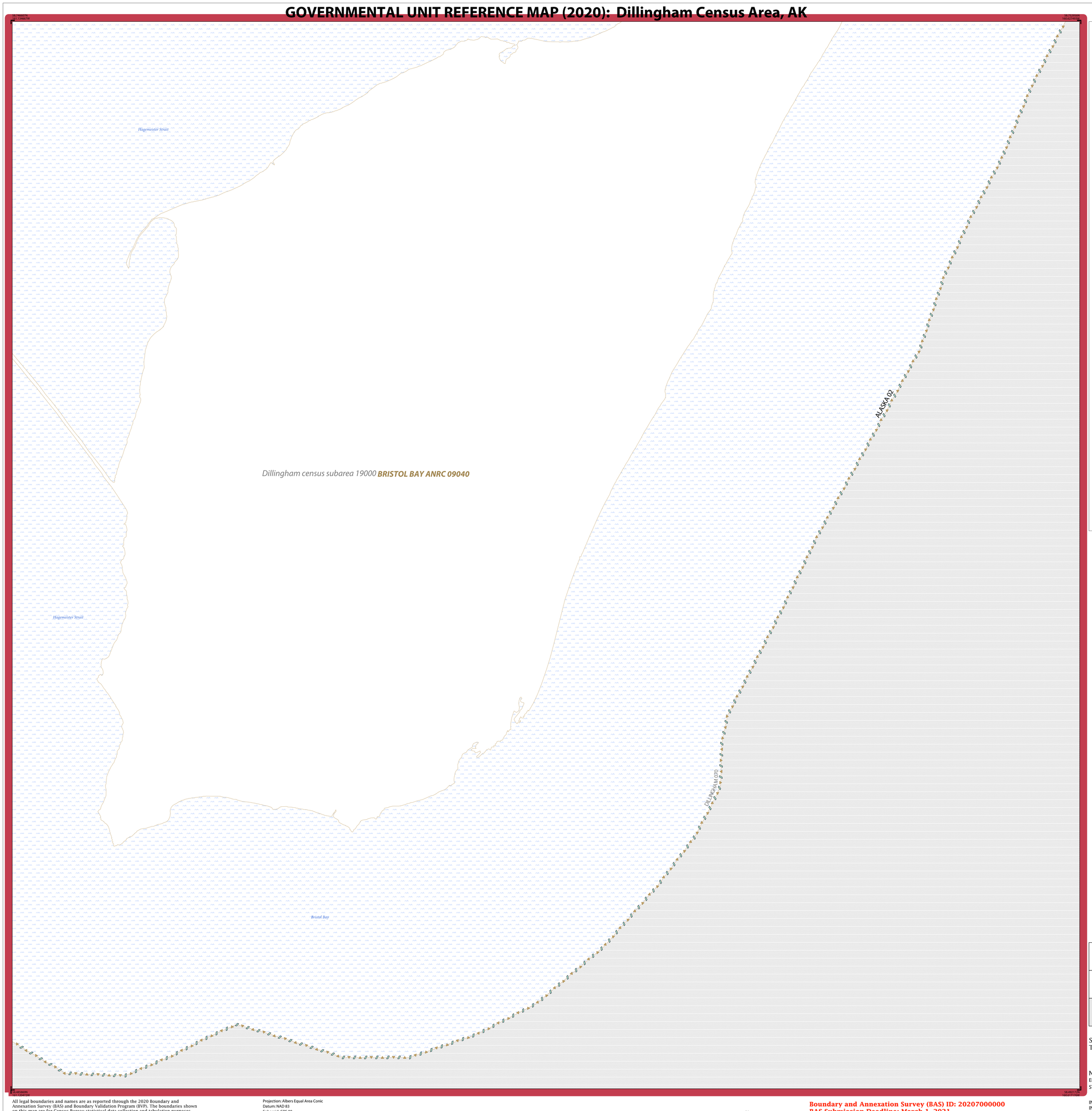

LEGEND

SYMBOL DESCRIPTION	SYMBOL	LABEL STYLE
Federal American Indian Reservation		L'ANSE RESERVATION (TA 1880)
Off-Reservation Trust Land		T1880
American Indian Tribal Subdivision		SHONTO (620)
Alaska Native Regional Corporation (ANRC)		NANA ANRC 52120
State (or statistically equivalent entity)		NEW YORK 36
County (or statistically equivalent entity)		ERIE 029
Minor Civil Division (MCD)[1]		Lee town 41460
Census County Division (CCD)[2]		Jemez CCD 91650
Consolidated City		MILFORD 47500
Incorporated Place[3]		Davis 18100
Census Designated Place (CDP)[2]		Cochiti 16560

DESCRIPTION	SYMBOL	DESCRIPTION	SYMBOL
Interstate	5	Water Body	Pleasant Lake
U.S. Highway	2	Swamp or Marsh	Okefenokee Swamp
State Highway	4	Glacier	Bering Glacier
Other Road	Marsh Ln	Airport, Airfield, or Helicopter Landing Pad	Dönärd Airport
Cul-de-sac		College or University	Coll/Univ
Circle		Military	Fort Belvoir
Geographic Offset or Corridor		Prison or Juvenile Detention Center	P/JDC
4WD Trail, Stairway, Alley, Walkway, or Ferry		Cemetery	Powell Cmtry
Railroad	Southern RR	Golf Course	Pinehurst GlfCrs
Pipeline or Power Line		National Park or Forest	Yosemite NP
Ridge or Fence		Other Park	St Francis Park
Property Line or Nonvisible Boundary		Outside Subject Area	
Perennial Stream	Tumbling Cr	Inset Area	A1
Intermittent Stream	Piney Cr		
Mountain Peak or Hill	Mt. Baker		

Where state, county, and/or MCD/CCD boundaries coincide, the map shows the boundary symbol for only the highest-ranking of these boundaries. Where American Indian reservation and American Indian tribal subdivision boundaries coincide, the map shows only the American Indian reservation boundaries.

Entity names are followed by either their FIPS code or census code; parentheses indicate a census code.

1 'MCD*' indicates a false MCD. These are for Census Bureau use only.

2 The CCD and CDP boundaries represent statistical entities only and are not updated through the BAS.

3 Incorporated place name color corresponds to the incorporated place fill color.

Due to space limitations, some road names, along with other feature and geography names on the map, may not be shown.

The Census Bureau stores primary and alternate road names, but only primary road names are used to label the roads on these maps.

Key to Adjacent Sheets

62	63	64
71	72	73

Sheet Location within Entity

Sheet 72 of 82 PARENT sheets
Total Sheets: 83 (Index 1; Parent 82; Inset 0)

NAME: Dillingham Census Area (070)
ENTITY TYPE: County or statistically equivalent entity
ST: Alaska (02)

INDEX OR PARENT SHEET #: 072
INSET SHEET #: 000000

2020 COUNTY REF MAP (PARENT)

5340202070000000720000 0

All legal boundaries and names are as reported through the 2020 Boundary and Annexation Survey (BAS) and Boundary Validation Program (BVP). The boundaries shown on this map are for Census Bureau statistical data collection and tabulation purposes only; their depiction and designation for statistical purposes does not constitute a determination of jurisdictional authority or rights of ownership or entitlement.

Data Source: U.S. Census Bureau's MAF/TIGER database (TAB20), November 2020
Created by Geography Division: December 08, 2020

U.S. DEPARTMENT OF COMMERCE U.S. Census Bureau

Projection: Albers Equal Area Conic
Datum: NAD 83
Spheroid: GRS 80
1st Standard Parallel: 54 33 10
2nd Standard Parallel: 68 03 30
Central Meridian: -159 16 47
Latitude of Projection's Origin: 51 10 35
False Easting: 0
False Northing: 0

0 1 2 3 4 5 Kilometers
0 0.8 1.6 2.4 3.2 4 Miles
The plotted map scale is 1:40,000

N W E S

Boundary and Annexation Survey (BAS) ID: 20207000000
BAS Submission Deadline: March 1, 2021

PDF versions of the BAS maps are available at:
www.census.gov/programs-surveys/bas/geographies.html

For more information, or to request additional maps, please email geo.bas@census.gov, call 1-800-972-5651, or visit www.census.gov/programs-surveys/bas.html.

United States Census Bureau

GOVERNMENTAL UNIT REFERENCE MAP (2020): Dillingham Census Area, AK

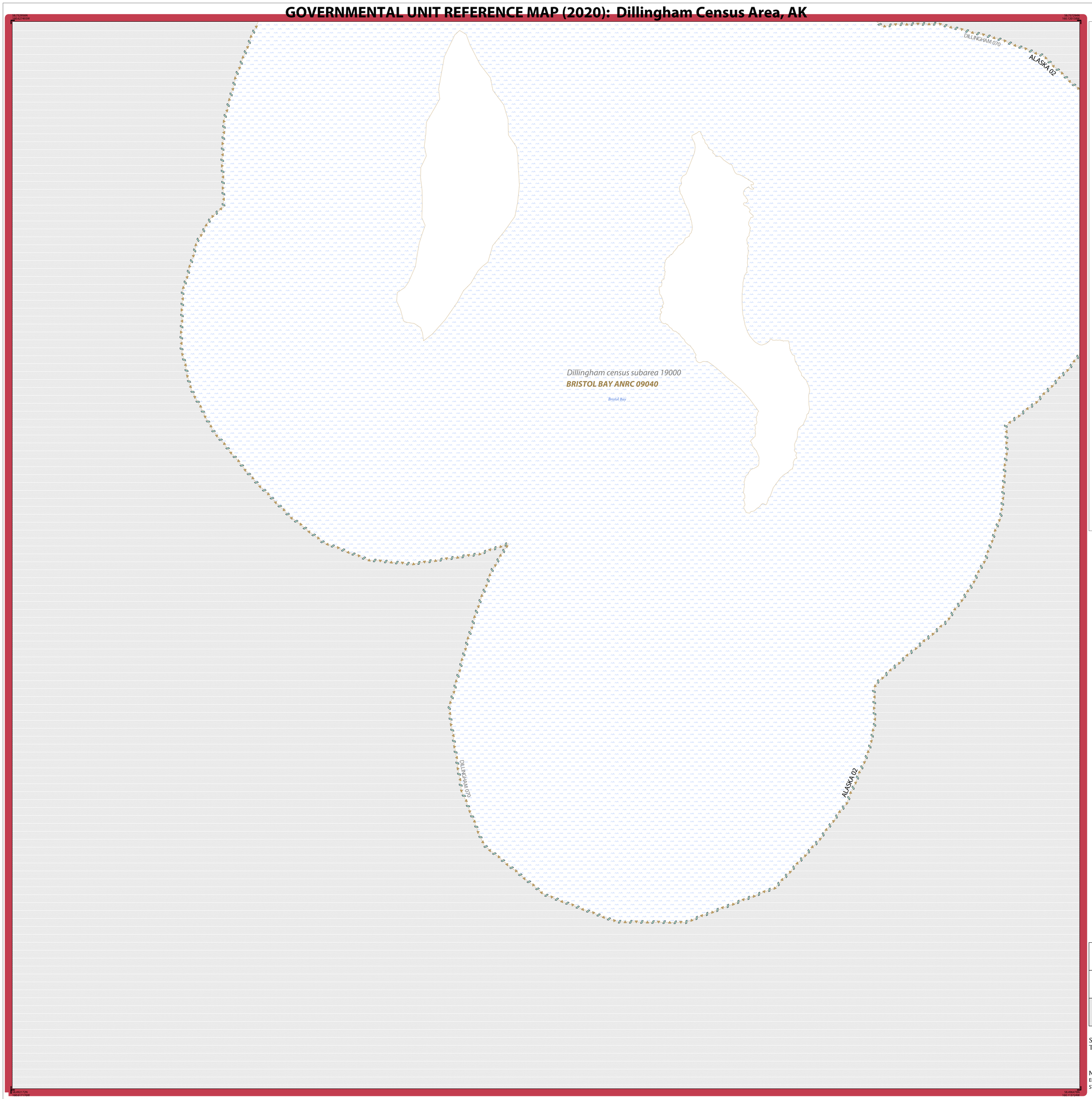

LEGEND

SYMBOL DESCRIPTION	SYMBOL	LABEL STYLE
Federal American Indian Reservation		L'ANSE RESERVATION (TA 1880)
Off-Reservation Trust Land		T1880
American Indian Tribal Subdivision		SHONTO (620)
Alaska Native Regional Corporation (ANRC)		*NANA ANRC 52120*
State (or statistically equivalent entity)		NEW YORK 36
County (or statistically equivalent entity)		ERIE 029
Minor Civil Division (MCD)[1]		Lee town 41460
Census County Division (CCD)[2]		*Jemez CCD 91650*
Consolidated City		MILFORD 47500
Incorporated Place[3]		Davis 18100
Census Designated Place (CDP)[2]		*Cochiti 16560*

DESCRIPTION	SYMBOL	DESCRIPTION	SYMBOL
Interstate	5	Water Body	*Pleasant Lake*
U.S. Highway	2	Swamp or Marsh	*Okefenokee Swamp*
State Highway	4	Glacier	*Bering Glacier*
Other Road	Marsh Ln	Airport, Airfield, or Helicopter Landing Pad	Donald Airport
Cul-de-sac		College or University	Coll/Univ
Circle		Military	Fort Belvoir
Geographic Offset or Corridor		Prison or Juvenile Detention Center	P/JDC
4WD Trail, Stairway, Alley, Walkway, or Ferry		Cemetery	Powell Cmtry
Railroad	Southern RR	Golf Course	Pinehurst GlfCrs
Pipeline or Power Line		National Park or Forest	Yosemite NP
Ridge or Fence		Other Park	St Francis Park
Property Line or Nonvisible Boundary		Outside Subject Area	
Perennial Stream	*Tumbling Cr*	Inset Area	A1
Intermittent Stream	*Piney Cr*		
Mountain Peak or Hill	*Mt. Baker*		

Where state, county, and/or MCD/CCD boundaries coincide, the map shows the boundary symbol for only the highest-ranking of these boundaries. Where American Indian reservation and American Indian tribal subdivision boundaries coincide, the map shows only the American Indian reservation boundaries.

Entity names are followed by either their FIPS code or census code; parentheses indicate a census code.

1 'MCD*' indicates a false MCD. These are for Census Bureau use only.

2 The CCD and CDP boundaries represent statistical entities only and are not updated through the BAS.

3 Incorporated place name color corresponds to the incorporated place fill color.

Due to space limitations, some road names, along with other feature and geography names on the map, may not be shown.

The Census Bureau stores primary and alternate road names, but only primary road names are used to label the roads on these maps.

Key to Adjacent Sheets

63	64	65
72	73	74

Sheet Location within Entity

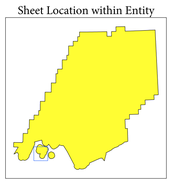

Sheet 73 of 82 PARENT sheets
Total Sheets: 83 (Index 1; Parent 82; Inset 0)

NAME: Dillingham Census Area (070)
ENTITY TYPE: County or statistically equivalent entity
ST: Alaska (02)

INDEX OR PARENT SHEET #: 073
INSET SHEET #: 000000

2020 COUNTY REF MAP (PARENT)

5340202070000000073000000

All legal boundaries and names are as reported through the 2020 Boundary and Annexation Survey (BAS) and Boundary Validation Program (BVP). The boundaries shown on this map are for Census Bureau statistical data collection and tabulation purposes only; their depiction and designation for statistical purposes does not constitute a determination of jurisdictional authority or rights of ownership or entitlement.

Data Source: U.S. Census Bureau's MAF/TIGER database (TAB20), November 2020
Created by Geography Division: December 08, 2020

U.S. DEPARTMENT OF COMMERCE U.S. Census Bureau

Projection: Albers Equal Area Conic
Datum: NAD 83
Spheroid: GRS 80
1st Standard Parallel: 54 33 10
2nd Standard Parallel: 68 03 30
Central Meridian: -159 16 47
Latitude of Projection's Origin: 51 10 35
False Easting: 0
False Northing: 0

0 1 2 3 4 5 Kilometers
0 0.8 1.6 2.4 3.2 4 Miles
The plotted map scale is 1:40,000

N W E S

Boundary and Annexation Survey (BAS) ID: 20207000000
BAS Submission Deadline: March 1, 2021

PDF versions of the BAS maps are available at:
www.census.gov/programs-surveys/bas/geographies.html

For more information, or to request additional maps, please email geo.bas@census.gov, call 1-800-972-5651, or visit www.census.gov/programs-surveys/bas.html.

United States Census Bureau

GOVERNMENTAL UNIT REFERENCE MAP (2020): Dillingham Census Area, AK



LEGEND

SYMBOL DESCRIPTION	SYMBOL	LABEL STYLE
Federal American Indian Reservation		L'ANSE RESERVATION (TA 1880)
Off-Reservation Trust Land		T1880
American Indian Tribal Subdivision		SHONTO (620)
Alaska Native Regional Corporation (ANRC)		NANA ANRC 52120
State (or statistically equivalent entity)		NEW YORK 36
County (or statistically equivalent entity)		ERIE 029
Minor Civil Division (MCD)[1]		Lee town 41460
Census County Division (CCD)[2]		Jemez CCD 91650
Consolidated City		MILFORD 47500
Incorporated Place[3]		Davis 18100
Census Designated Place (CDP)[2]		Cochiti 16560

DESCRIPTION	SYMBOL	DESCRIPTION	SYMBOL
Interstate	5	Water Body	Pleasant Lake
U.S. Highway	2	Swamp or Marsh	Okefenokee Swamp
State Highway	4	Glacier	Bering Glacier
Other Road	Marsh Ln	Airport, Airfield, or Helicopter Landing Pad	Donald Airport
Cul-de-sac		College or University	Coll/Univ
Circle		Military	Fort Belvoir
Geographic Offset or Corridor		Prison or Juvenile Detention Center	P/JDC
4WD Trail, Stairway, Alley, Walkway, or Ferry		Cemetery	Powell Cmtry
Railroad	Southern RR	Golf Course	Pinehurst GlfCrs
Pipeline or Power Line		National Park or Forest	Yosemite NP
Ridge or Fence		Other Park	St Francis Park
Property Line or Nonvisible Boundary		Outside Subject Area	
Perennial Stream	Tumbling Cr	Inset Area	A1
Intermittent Stream	Piney Cr		
Mountain Peak or Hill	Mt. Baker		

Where state, county, and/or MCD/CCD boundaries coincide, the map shows the boundary symbol for only the highest-ranking of these boundaries. Where American Indian reservation and American Indian tribal subdivision boundaries coincide, the map shows only the American Indian reservation boundaries.

Entity names are followed by either their FIPS code or census code; parentheses indicate a census code.

1 'MCD*' indicates a false MCD. These are for Census Bureau use only.

2 The CCD and CDP boundaries represent statistical entities only and are not updated through the BAS.

3 Incorporated place name color corresponds to the incorporated place fill color.

Due to space limitations, some road names, along with other feature and geography names on the map, may not be shown.

The Census Bureau stores primary and alternate road names, but only primary road names are used to label the roads on these maps.

Key to Adjacent Sheets

64	65	66
73	74	75
		79

Sheet Location within Entity

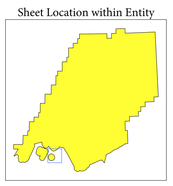

Sheet 74 of 82 PARENT sheets
Total Sheets: 83 (Index 1; Parent 82; Inset 0)

NAME: Dillingham Census Area (070)
ENTITY TYPE: County or statistically equivalent entity
ST: Alaska (02)

INDEX OR PARENT SHEET #: 074
INSET SHEET #: 000000

2020 COUNTY REF MAP (PARENT)

5340202070000000074000000

All legal boundaries and names are as reported through the 2020 Boundary and Annexation Survey (BAS) and Boundary Validation Program (BVP). The boundaries shown on this map are for Census Bureau statistical data collection and tabulation purposes only; their depiction and designation for statistical purposes does not constitute a determination of jurisdictional authority or rights of ownership or entitlement.

Data Source: U.S. Census Bureau's MAF/TIGER database (TAB20), November 2020
Created by Geography Division: December 08, 2020

U.S. DEPARTMENT OF COMMERCE U.S. Census Bureau

Projection: Albers Equal Area Conic
Datum: NAD 83
Spheroid: GRS 80
1st Standard Parallel: 54 33 10
2nd Standard Parallel: 68 03 30
Central Meridian: -159 16 47
Latitude of Projection's Origin: 51 10 35
False Easting: 0
False Northing: 0

0 1 2 3 4 5 Kilometers
0 0.8 1.6 2.4 3.2 4 Miles
The plotted map scale is 1:40,000

N W E S

Boundary and Annexation Survey (BAS) ID: 20207000000
BAS Submission Deadline: March 1, 2021

PDF versions of the BAS maps are available at:
www.census.gov/programs-surveys/bas/geographies.html

For more information, or to request additional maps, please email geo.bas@census.gov, call 1-800-972-5651, or visit www.census.gov/programs-surveys/bas.html.

GOVERNMENTAL UNIT REFERENCE MAP (2020): Dillingham Census Area, AK



LEGEND

SYMBOL DESCRIPTION	SYMBOL	LABEL STYLE
Federal American Indian Reservation		L'ANSE RESERVATION (TA 1880)
Off-Reservation Trust Land		T1880
American Indian Tribal Subdivision		SHONTO (620)
Alaska Native Regional Corporation (ANRC)		NANA ANRC 52120
State (or statistically equivalent entity)		NEW YORK 36
County (or statistically equivalent entity)		ERIE 029
Minor Civil Division (MCD)[1]		Lee town 41460
Census County Division (CCD)[2]		Jemez CCD 91650
Consolidated City		MILFORD 47500
Incorporated Place[3]		Davis 18100
Census Designated Place (CDP)[2]		Cochiti 16560

DESCRIPTION	SYMBOL	DESCRIPTION	SYMBOL
Interstate	5	Water Body	Pleasant Lake
U.S. Highway	2	Swamp or Marsh	Okefenokee Swamp
State Highway	4	Glacier	Bering Glacier
Other Road	Marsh Ln	Airport, Airfield, or Helicopter Landing Pad	Dönärd Airfield
Cul-de-sac		College or University	Coll/Univ
Circle		Military	Fort Belvoir
Geographic Offset or Corridor		Prison or Juvenile Detention Center	P/JDC
4WD Trail, Stairway, Alley, Walkway, or Ferry		Cemetery	Powell Cmtry
Railroad	Southern RR	Golf Course	Pinehurst GlfCrs
Pipeline or Power Line		National Park or Forest	Yosemite NP
Ridge or Fence		Other Park	St Francis Park
Property Line or Nonvisible Boundary		Outside Subject Area	
Perennial Stream	Tumbling Cr	Inset Area	A1
Intermittent Stream	Piney Cr		
Mountain Peak or Hill	Mt. Baker		

Where state, county, and/or MCD/CCD boundaries coincide, the map shows the boundary symbol for only the highest-ranking of these boundaries. Where American Indian reservation and American Indian tribal subdivision boundaries coincide, the map shows only the American Indian reservation boundaries.

Entity names are followed by either their FIPS code or census code; parentheses indicate a census code.

1 'MCD*' indicates a false MCD. These are for Census Bureau use only.

2 The CCD and CDP boundaries represent statistical entities only and are not updated through the BAS.

3 Incorporated place name color corresponds to the incorporated place fill color.

Due to space limitations, some road names, along with other feature and geography names on the map, may not be shown.

The Census Bureau stores primary and alternate road names, but only primary road names are used to label the roads on these maps.

Key to Adjacent Sheets

65	66	67
74	75	76
	79	80

Sheet Location within Entity

Sheet 75 of 82 PARENT sheets
Total Sheets: 83 (Index 1; Parent 82; Inset 0)

NAME: Dillingham Census Area (070)
ENTITY TYPE: County or statistically equivalent entity
ST: Alaska (02)

INDEX OR PARENT SHEET #: 075
INSET SHEET #: 000000

2020 COUNTY REF-MAP (PARENT)

5340202070000000075000000

All legal boundaries and names are as reported through the 2020 Boundary and Annexation Survey (BAS) and Boundary Validation Program (BVP). The boundaries shown on this map are for Census Bureau statistical data collection and tabulation purposes only; their depiction and designation for statistical purposes does not constitute a determination of jurisdictional authority or rights of ownership or entitlement.

Data Source: U.S. Census Bureau's MAF/TIGER database (TAB20), November 2020
Created by Geography Division: December 08, 2020

U.S. DEPARTMENT OF COMMERCE U.S. Census Bureau

Projection: Albers Equal Area Conic
Datum: NAD 83
Spheroid: GRS 80
1st Standard Parallel: 54 33 10
2nd Standard Parallel: 68 03 30
Central Meridian: -159 16 47
Latitude of Projection's Origin: 51 10 35
False Easting: 0
False Northing: 0

0 1 2 3 4 5 Kilometers
0 0.8 1.6 2.4 3.2 4 Miles
The plotted map scale is 1:40,000

N W E S

Boundary and Annexation Survey (BAS) ID: 20207000000
BAS Submission Deadline: March 1, 2021

PDF versions of the BAS maps are available at:
www.census.gov/programs-surveys/bas/geographies.html

For more information, or to request additional maps, please email geo.bas@census.gov, call 1-800-972-5651, or visit www.census.gov/programs-surveys/bas.html.

United States Census Bureau

GOVERNMENTAL UNIT REFERENCE MAP (2020): Dillingham Census Area, AK

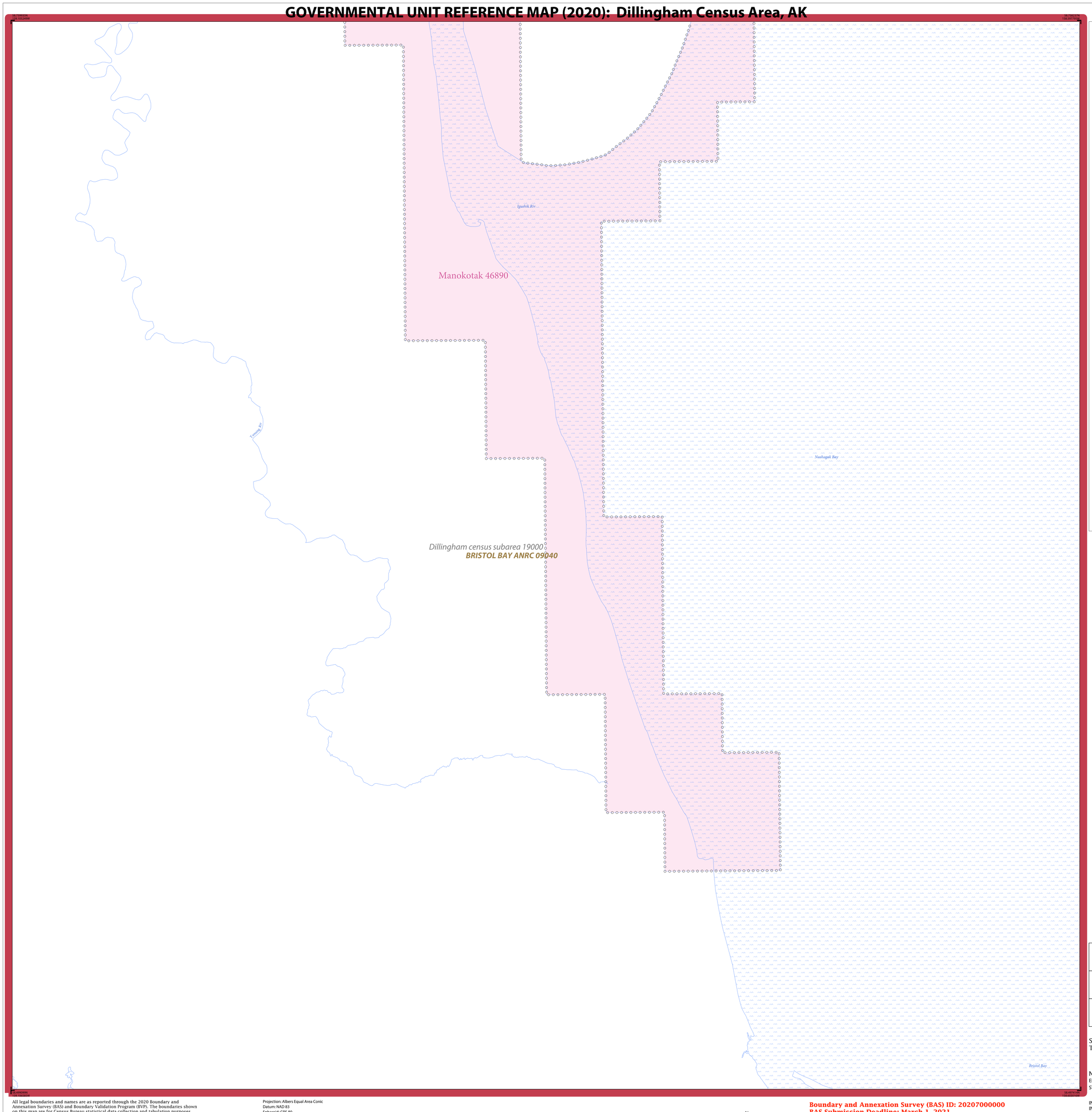

LEGEND

SYMBOL DESCRIPTION	SYMBOL	LABEL STYLE
Federal American Indian Reservation		L'ANSE RESERVATION (TA 1880)
Off-Reservation Trust Land		T1880
American Indian Tribal Subdivision		SHONTO (620)
Alaska Native Regional Corporation (ANRC)		*NANA ANRC 52120*
State (or statistically equivalent entity)		NEW YORK 36
County (or statistically equivalent entity)		ERIE 029
Minor Civil Division (MCD)[1]		Lee town 41460
Census County Division (CCD)[2]		*Jemez CCD 91650*
Consolidated City		MILFORD 47500
Incorporated Place[3]		Davis 18100
Census Designated Place (CDP)[2]		*Cochiti 16560*

DESCRIPTION	SYMBOL	DESCRIPTION	SYMBOL
Interstate	5	Water Body	*Pleasant Lake*
U.S. Highway	2	Swamp or Marsh	*Okefenokee Swamp*
State Highway	4	Glacier	*Bering Glacier*
Other Road	Marsh Ln	Airport, Airfield, or Helicopter Landing Pad	Dönärd Airfield
Cul-de-sac		College or University	Coll/Univ
Circle		Military	Fort Belvoir
Geographic Offset or Corridor		Prison or Juvenile Detention Center	PJIDC
4WD Trail, Stairway, Alley, Walkway, or Ferry		Cemetery	Powell Cmtry
Railroad	Southern RR	Golf Course	Pinehurst GlfCrs
Pipeline or Power Line		National Park or Forest	Yosemite NP
Ridge or Fence		Other Park	St Francis Park
Property Line or Nonvisible Boundary		Outside Subject Area	
Perennial Stream	*Tumbling Cr*	Inset Area	A1
Intermittent Stream	*Piney Cr*		
Mountain Peak or Hill	*Mt. Baker*		

Where state, county, and/or MCD/CCD boundaries coincide, the map shows the boundary symbol for only the highest-ranking of these boundaries. Where American Indian reservation and American Indian tribal subdivision boundaries coincide, the map shows only the American Indian reservation boundaries.

Entity names are followed by either their FIPS code or census code; parentheses indicate a census code.

1 'MCD*' indicates a false MCD. These are for Census Bureau use only.

2 The CCD and CDP boundaries represent statistical entities only and are not updated through the BAS.

3 Incorporated place name color corresponds to the incorporated place fill color.

Due to space limitations, some road names, along with other feature and geography names on the map, may not be shown.

The Census Bureau stores primary and alternate road names, but only primary road names are used to label the roads on these maps.

Key to Adjacent Sheets

66	67	68
75	76	77
79	80	81

Sheet Location within Entity

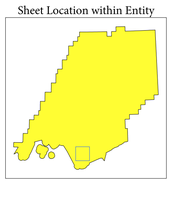

Sheet 76 of 82 PARENT sheets
Total Sheets: 83 (Index 1; Parent 82; Inset 0)

NAME: Dillingham Census Area (070)
ENTITY TYPE: County or statistically equivalent entity
ST: Alaska (02)

INDEX OR PARENT SHEET #: 076
INSET SHEET #: 000000

2020 COUNTY REF MAP (PARENT)

5340202070000000076000000

All legal boundaries and names are as reported through the 2020 Boundary and Annexation Survey (BAS) and Boundary Validation Program (BVP). The boundaries shown on this map are for Census Bureau statistical data collection and tabulation purposes only; their depiction and designation for statistical purposes does not constitute a determination of jurisdictional authority or rights of ownership or entitlement.

Data Source: U.S. Census Bureau's MAF/TIGER database (TAB20), November 2020
Created by Geography Division: December 08, 2020

U.S. DEPARTMENT OF COMMERCE U.S. Census Bureau

Projection: Albers Equal Area Conic
Datum: NAD 83
Spheroid: GRS 80
1st Standard Parallel: 54 33 10
2nd Standard Parallel: 68 03 30
Central Meridian: -159 16 47
Latitude of Projection's Origin: 51 10 35
False Easting: 0
False Northing: 0

0 1 2 3 4 5 Kilometers
0 0.8 1.6 2.4 3.2 4 Miles
The plotted map scale is 1:40,000

N W E S

Boundary and Annexation Survey (BAS) ID: 20207000000
BAS Submission Deadline: March 1, 2021

PDF versions of the BAS maps are available at:
www.census.gov/programs-surveys/bas/geographies.html

For more information, or to request additional maps, please email geo.bas@census.gov, call 1-800-972-5651, or visit www.census.gov/programs-surveys/bas.html.

United States Census Bureau

GOVERNMENTAL UNIT REFERENCE MAP (2020): Dillingham Census Area, AK

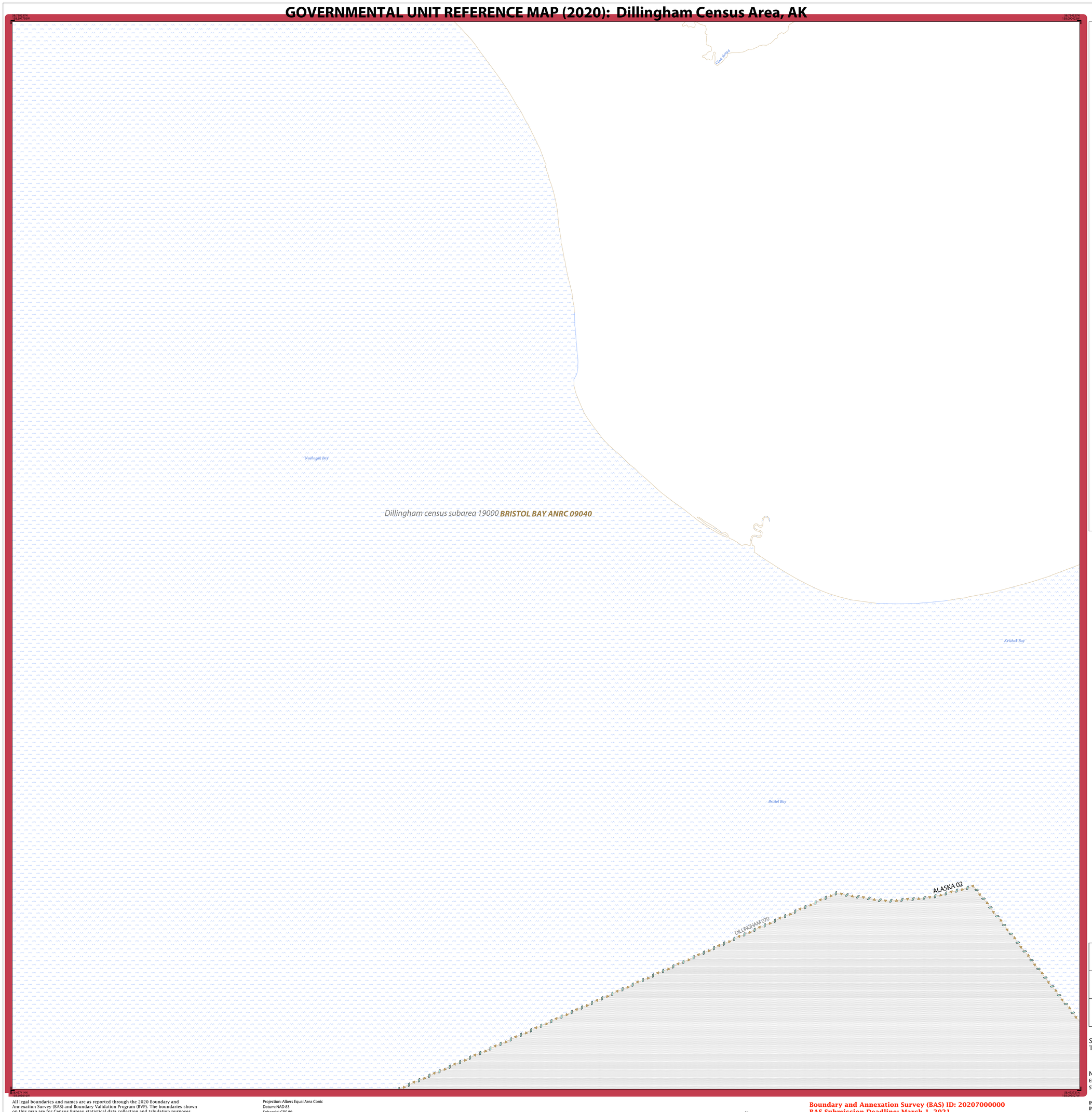

LEGEND

SYMBOL DESCRIPTION	SYMBOL	LABEL STYLE
Federal American Indian Reservation		L'ANSE RESERVATION (TA 1880)
Off-Reservation Trust Land		T1880
American Indian Tribal Subdivision		SHONTO (620)
Alaska Native Regional Corporation (ANRC)		*NANA ANRC 52120*
State (or statistically equivalent entity)		NEW YORK 36
County (or statistically equivalent entity)		ERIE 029
Minor Civil Division (MCD)[1]		Lee town 41460
Census County Division (CCD)[2]		*Jemez CCD 91650*
Consolidated City		MILFORD 47500
Incorporated Place[3]		Davis 18100
Census Designated Place (CDP)[2]		*Cochiti 16560*

DESCRIPTION	SYMBOL	DESCRIPTION	SYMBOL
Interstate	5	Water Body	*Pleasant Lake*
U.S. Highway	2	Swamp or Marsh	*Okefenokee Swamp*
State Highway	4	Glacier	*Bering Glacier*
Other Road	Marsh Ln	Airport, Airfield, or Helicopter Landing Pad	Donald Airport
Cul-de-sac		College or University	Coll/Univ
Circle		Military	Fort Belvoir
Geographic Offset or Corridor		Prison or Juvenile Detention Center	P/JDC
4WD Trail, Stairway, Alley, Walkway, or Ferry		Cemetery	Powell Cmtry
Railroad	Southern RR	Golf Course	Pinehurst GlfCrs
Pipeline or Power Line		National Park or Forest	Yosemite NP
Ridge or Fence		Other Park	St Francis Park
Property Line or Nonvisible Boundary		Outside Subject Area	
Perennial Stream	*Tumbling Cr*	Inset Area	A1
Intermittent Stream	*Piney Cr*		
Mountain Peak or Hill	*Mt. Baker*		

Where state, county, and/or MCD/CCD boundaries coincide, the map shows the boundary symbol for only the highest-ranking of these boundaries. Where American Indian reservation and American Indian tribal subdivision boundaries coincide, the map shows only the American Indian reservation boundaries.

Entity names are followed by either their FIPS code or census code; parentheses indicate a census code.

1 'MCD*' indicates a false MCD. These are for Census Bureau use only.

2 The CCD and CDP boundaries represent statistical entities only and are not updated through the BAS.

3 Incorporated place name color corresponds to the incorporated place fill color.

Due to space limitations, some road names, along with other feature and geography names on the map, may not be shown.

The Census Bureau stores primary and alternate road names, but only primary road names are used to label the roads on these maps.

Key to Adjacent Sheets

67	68	69
76	77	78
80	81	82

Sheet Location within Entity

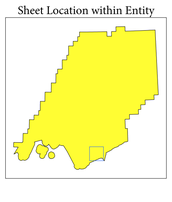

Sheet 77 of 82 PARENT sheets
Total Sheets: 83 (Index 1; Parent 82; Inset 0)

NAME: Dillingham Census Area (070)
ENTITY TYPE: County or statistically equivalent entity
ST: Alaska (02)

INDEX OR PARENT SHEET #: 077
INSET SHEET #: 000000

2020 COUNTY REF-MAP (PARENT)

5340202070000000770000 00

All legal boundaries and names are as reported through the 2020 Boundary and Annexation Survey (BAS) and Boundary Validation Program (BVP). The boundaries shown on this map are for Census Bureau statistical data collection and tabulation purposes only; their depiction and designation for statistical purposes does not constitute a determination of jurisdictional authority or rights of ownership or entitlement.

Data Source: U.S. Census Bureau's MAF/TIGER database (TAB20), November 2020
Created by Geography Division: December 08, 2020

U.S. DEPARTMENT OF COMMERCE U.S. Census Bureau

Projection: Albers Equal Area Conic
Datum: NAD 83
Spheroid: GRS 80
1st Standard Parallel: 54 33 10
2nd Standard Parallel: 68 03 30
Central Meridian: -159 16 47
Latitude of Projection's Origin: 51 10 35
False Easting: 0
False Northing: 0

0 1 2 3 4 5 Kilometers
0 0.8 1.6 2.4 3.2 4 Miles
The plotted map scale is 1:40,000

N W E S

Boundary and Annexation Survey (BAS) ID: 20207000000
BAS Submission Deadline: March 1, 2021

PDF versions of the BAS maps are available at:
www.census.gov/programs-surveys/bas/geographies.html

For more information, or to request additional maps, please email geo.bas@census.gov, call 1-800-972-5651, or visit www.census.gov/programs-surveys/bas.html.

United States Census Bureau

GOVERNMENTAL UNIT REFERENCE MAP (2020): Dillingham Census Area, AK

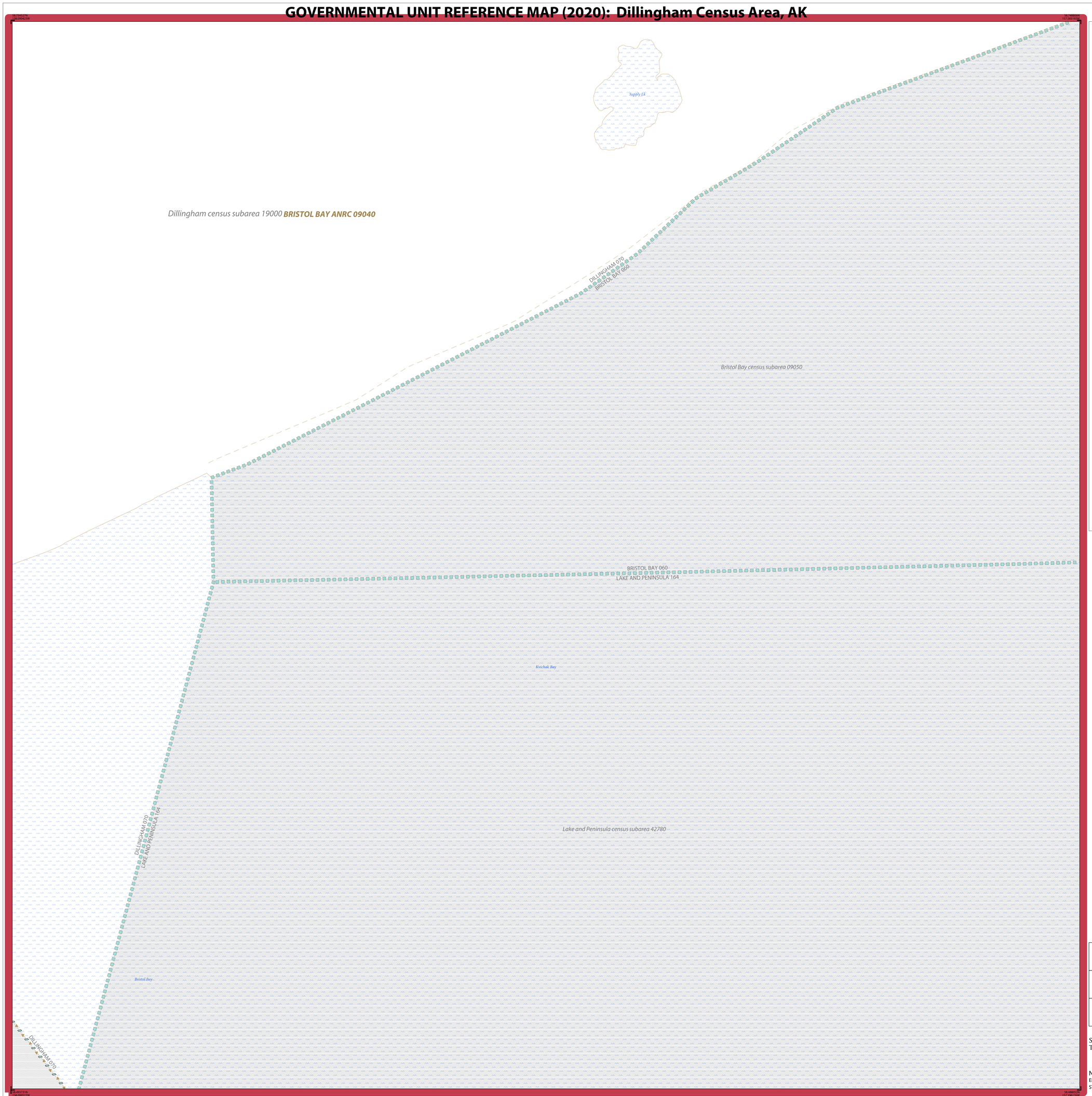

LEGEND

SYMBOL DESCRIPTION	SYMBOL	LABEL STYLE
Federal American Indian Reservation		L'ANSE RESERVATION (TA 1880)
Off-Reservation Trust Land		T1880
American Indian Tribal Subdivision		SHONTO (620)
Alaska Native Regional Corporation (ANRC)		NANA ANRC 52120
State (or statistically equivalent entity)		NEW YORK 36
County (or statistically equivalent entity)		ERIE 029
Minor Civil Division (MCD)[1]		Lee town 41460
Census County Division (CCD)[2]		Jemez CCD 91650
Consolidated City		MILFORD 47500
Incorporated Place[3]		Davis 18100
Census Designated Place (CDP)[2]		Cochiti 16560

DESCRIPTION	SYMBOL	DESCRIPTION	SYMBOL
Interstate	5	Water Body	Pleasant Lake
U.S. Highway	2	Swamp or Marsh	Okefenokee Swamp
State Highway	4	Glacier	Bering Glacier
Other Road	Marsh Ln	Airport, Airfield, or Helicopter Landing Pad	Dönärd Airport
Cul-de-sac		College or University	Coll/Univ
Circle		Military	Fort Belvoir
Geographic Offset or Corridor		Prison or Juvenile Detention Center	P/JDC
4WD Trail, Stairway, Alley, Walkway, or Ferry		Cemetery	Powell Cmtry
Railroad	Southern RR	Golf Course	Pinehurst GlfCrs
Pipeline or Power Line		National Park or Forest	Yosemite NP
Ridge or Fence		Other Park	St Francis Park
Property Line or Nonvisible Boundary		Outside Subject Area	
Perennial Stream	Tumbling Cr	Inset Area	A1
Intermittent Stream	Piney Cr		
Mountain Peak or Hill	Mt. Baker		

Where state, county, and/or MCD/CCD boundaries coincide, the map shows the boundary symbol for only the highest-ranking of these boundaries. Where American Indian reservation and American Indian tribal subdivision boundaries coincide, the map shows only the American Indian reservation boundaries.

Entity names are followed by either their FIPS code or census code; parentheses indicate a census code.

1 "MCD" indicates a false MCD. These are for Census Bureau use only.

2 The CCD and CDP boundaries represent statistical entities only and are not updated through the BAS.

3 Incorporated place name color corresponds to the incorporated place fill color.

Due to space limitations, some road names, along with other feature and geography names on the map, may not be shown.

The Census Bureau stores primary and alternate road names, but only primary road names are used to label the roads on these maps.

Key to Adjacent Sheets

68	69	70
77	78	
81	82	

Sheet Location within Entity

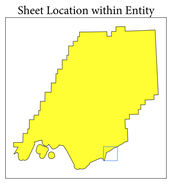

Sheet 78 of 82 PARENT sheets
Total Sheets: 83 (Index 1; Parent 82; Inset 0)

NAME: Dillingham Census Area (070)
ENTITY TYPE: County or statistically equivalent entity
ST: Alaska (02)

INDEX OR PARENT SHEET #: 078
INSET SHEET #: 000000

All legal boundaries and names are as reported through the 2020 Boundary and Annexation Survey (BAS) and Boundary Validation Program (BVP). The boundaries shown on this map are for Census Bureau statistical data collection and tabulation purposes only; their depiction and designation for statistical purposes does not constitute a determination of jurisdictional authority or rights of ownership or entitlement.

Data Source: U.S. Census Bureau's MAF/TIGER database (TAB20), November 2020
Created by Geography Division: December 08, 2020

U.S. DEPARTMENT OF COMMERCE U.S. Census Bureau

Projection: Albers Equal Area Conic
Datum: NAD 83
Spheroid: GRS 80
1st Standard Parallel: 54 33 10
2nd Standard Parallel: 68 03 30
Central Meridian: -159 16 47
Latitude of Projection's Origin: 51 10 35
False Easting: 0
False Northing: 0

0 1 2 3 4 5 Kilometers
0 0.8 1.6 2.4 3.2 4 Miles
The plotted map scale is 1:40,000

N W E S

Boundary and Annexation Survey (BAS) ID: 20207000000
BAS Submission Deadline: March 1, 2021

PDF versions of the BAS maps are available at:
www.census.gov/programs-surveys/bas/geographies.html

For more information, or to request additional maps, please email geo.bas@census.gov, call 1-800-972-5651, or visit www.census.gov/programs-surveys/bas.html.

2020 COUNTY REF MAP (PARENT)

5340202070000000780000 00

United States Census Bureau

GOVERNMENTAL UNIT REFERENCE MAP (2020): Dillingham Census Area, AK

LEGEND

SYMBOL DESCRIPTION	SYMBOL	LABEL STYLE
Federal American Indian Reservation		L'ANSE RESERVATION (TA 1880)
Off-Reservation Trust Land		T1880
American Indian Tribal Subdivision		SHONTO (620)
Alaska Native Regional Corporation (ANRC)		NANA ANRC 52120
State (or statistically equivalent entity)		NEW YORK 36
County (or statistically equivalent entity)		ERIE 029
Minor Civil Division (MCD)[1]		Lee town 41460
Census County Division (CCD)[2]		Jemez CCD 91650
Consolidated City		MILFORD 47500
Incorporated Place[3]		Davis 18100
Census Designated Place (CDP)[2]		Cochiti 16560

DESCRIPTION	SYMBOL
Interstate	5
U.S. Highway	2
State Highway	4
Other Road	Marsh Ln
Cul-de-sac	
Circle	
Geographic Offset or Corridor	
4WD Trail, Stairway, Alley, Walkway, or Ferry	
Railroad	Southern RR
Pipeline or Power Line	
Ridge or Fence	
Property Line or Nonvisible Boundary	
Perennial Stream	Tumbling Cr
Intermittent Stream	Piney Cr
Mountain Peak or Hill	Mt. Baker

DESCRIPTION	SYMBOL
Water Body	Pleasant Lake
Swamp or Marsh	Okefenokee Swamp
Glacier	Bering Glacier
Airport, Airfield, or Helicopter Landing Pad	O'Ónárd Airport
College or University	Coll/Univ
Military	Fort Belvoir
Prison or Juvenile Detention Center	P/JDC
Cemetery	Powell Cmtry
Golf Course	Pinehurst GlfCrs
National Park or Forest	Yosemite NP
Other Park	St Francis Park
Outside Subject Area	
Inset Area	A1

Where state, county, and/or MCD/CCD boundaries coincide, the map shows the boundary symbol for only the highest-ranking of these boundaries. Where American Indian reservation and American Indian tribal subdivision boundaries coincide, the map shows only the American Indian reservation boundaries.

Entity names are followed by either their FIPS code or census code; parentheses indicate a census code.

1 'MCD" indicates a false MCD. These are for Census Bureau use only.

2 The CCD and CDP boundaries represent statistical entities only and are not updated through the BAS.

3 Incorporated place name color corresponds to the incorporated place fill color.

Due to space limitations, some road names, along with other feature and geography names on the map, may not be shown.

The Census Bureau stores primary and alternate road names, but only primary road names are used to label the roads on these maps.

Key to Adjacent Sheets

74	75	76
	79	80

Sheet Location within Entity

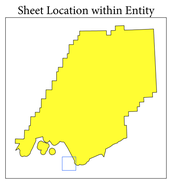

Sheet 79 of 82 PARENT sheets
Total Sheets: 83 (Index 1; Parent 82; Inset 0)

NAME: Dillingham Census Area (070)
ENTITY TYPE: County or statistically equivalent entity
ST: Alaska (02)

INDEX OR PARENT SHEET #: 079
INSET SHEET #: 000000

2020 COUNTY REF MAP (PARENT)

5340202070000000079000000

All legal boundaries and names are as reported through the 2020 Boundary and Annexation Survey (BAS) and Boundary Validation Program (BVP). The boundaries shown on this map are for Census Bureau statistical data collection and tabulation purposes only; their depiction and designation for statistical purposes does not constitute a determination of jurisdictional authority or rights of ownership or entitlement.

Data Source: U.S. Census Bureau's MAF/TIGER database (TAB20), November 2020
Created by Geography Division: December 08, 2020

U.S. DEPARTMENT OF COMMERCE U.S. Census Bureau

Projection: Albers Equal Area Conic
Datum: NAD 83
Spheroid: GRS 80
1st Standard Parallel: 54 33 10
2nd Standard Parallel: 68 03 30
Central Meridian: -159 16 47
Latitude of Projection's Origin: 51 10 35
False Easting: 0
False Northing: 0

0 1 2 3 4 5 Kilometers
0 0.8 1.6 2.4 3.2 4 Miles
The plotted map scale is 1:40,000

N W E S

Boundary and Annexation Survey (BAS) ID: 20207000000
BAS Submission Deadline: March 1, 2021

PDF versions of the BAS maps are available at:
www.census.gov/programs-surveys/bas/geographies.html

For more information, or to request additional maps, please email geo.bas@census.gov, call 1-800-972-5651, or visit www.census.gov/programs-surveys/bas.html.

United States Census Bureau

GOVERNMENTAL UNIT REFERENCE MAP (2020): Dillingham Census Area, AK

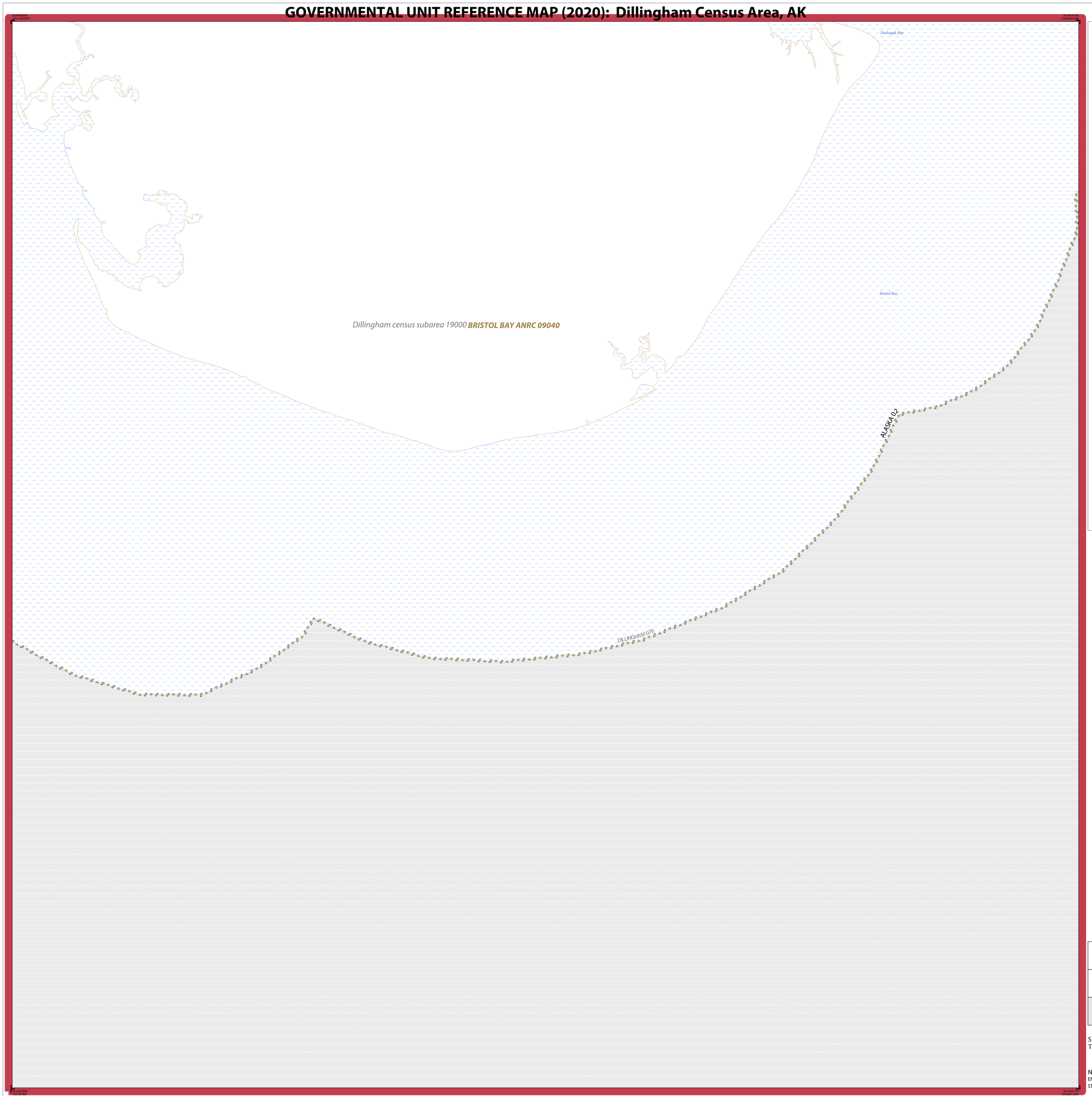

LEGEND

SYMBOL DESCRIPTION	SYMBOL	LABEL STYLE
Federal American Indian Reservation		L'ANSE RESERVATION (TA 1880)
Off-Reservation Trust Land		T1880
American Indian Tribal Subdivision		SHONTO (620)
Alaska Native Regional Corporation (ANRC)		*NANA ANRC 52120*
State (or statistically equivalent entity)		NEW YORK 36
County (or statistically equivalent entity)		ERIE 029
Minor Civil Division (MCD)[1]		Lee town 41460
Census County Division (CCD)[2]		*Jemez CCD 91650*
Consolidated City		MILFORD 47500
Incorporated Place[3]		Davis 18100
Census Designated Place (CDP)[2]		*Cochiti 16560*

DESCRIPTION	SYMBOL	DESCRIPTION	SYMBOL
Interstate	5	Water Body	*Pleasant Lake*
U.S. Highway	2	Swamp or Marsh	*Okefenokee Swamp*
State Highway	4	Glacier	*Bering Glacier*
Other Road	Marsh Ln	Airport, Airfield, or Helicopter Landing Pad	Dönärd Airport
Cul-de-sac		College or University	Coll/Univ
Circle		Military	Fort Belvoir
Geographic Offset or Corridor		Prison or Juvenile Detention Center	P/JDC
4WD Trail, Stairway, Alley, Walkway, or Ferry		Cemetery	Powell Cmtry
Railroad	Southern RR	Golf Course	Pinehurst GlfCrs
Pipeline or Power Line		National Park or Forest	Yosemite NP
Ridge or Fence		Other Park	St Francis Park
Property Line or Nonvisible Boundary		Outside Subject Area	
Perennial Stream	*Tumbling Cr*	Inset Area	A1
Intermittent Stream	*Piney Cr*		
Mountain Peak or Hill	*Mt. Baker*		

Where state, county, and/or MCD/CCD boundaries coincide, the map shows the boundary symbol for only the highest-ranking of these boundaries. Where American Indian reservation and American Indian tribal subdivision boundaries coincide, the map shows only the American Indian reservation boundaries.

Entity names are followed by either their FIPS code or census code; parentheses indicate a census code.

1 'MCD*' indicates a false MCD. These are for Census Bureau use only.

2 The CCD and CDP boundaries represent statistical entities only and are not updated through the BAS.

3 Incorporated place name color corresponds to the incorporated place fill color.

Due to space limitations, some road names, along with other feature and geography names on the map, may not be shown.

The Census Bureau stores primary and alternate road names, but only primary road names are used to label the roads on these maps.

Key to Adjacent Sheets

75	76	77
79	80	81

Sheet Location within Entity

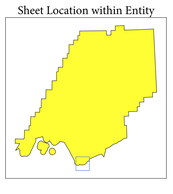

Sheet 80 of 82 PARENT sheets
Total Sheets: 83 (Index 1; Parent 82; Inset 0)

NAME: Dillingham Census Area (070)
ENTITY TYPE: County or statistically equivalent entity
ST: Alaska (02)

INDEX OR PARENT SHEET #: 080
INSET SHEET #: 000000

2020 COUNTY REF MAP (PARENT)

5340202070000008000000

All legal boundaries and names are as reported through the 2020 Boundary and Annexation Survey (BAS) and Boundary Validation Program (BVP). The boundaries shown on this map are for Census Bureau statistical data collection and tabulation purposes only; their depiction and designation for statistical purposes does not constitute a determination of jurisdictional authority or rights of ownership or entitlement.

Data Source: U.S. Census Bureau's MAF/TIGER database (TAB20), November 2020
Created by Geography Division: December 08, 2020

U.S. DEPARTMENT OF COMMERCE U.S. Census Bureau

Projection: Albers Equal Area Conic
Datum: NAD 83
Spheroid: GRS 80
1st Standard Parallel: 54 33 10
2nd Standard Parallel: 68 03 30
Central Meridian: -159 16 47
Latitude of Projection's Origin: 51 10 35
False Easting: 0
False Northing: 0

0 1 2 3 4 5 Kilometers
0 0.8 1.6 2.4 3.2 4 Miles
The plotted map scale is 1:40,000

N W E S

Boundary and Annexation Survey (BAS) ID: 20207000000
BAS Submission Deadline: March 1, 2021

PDF versions of the BAS maps are available at:
www.census.gov/programs-surveys/bas/geographies.html

For more information, or to request additional maps, please email geo.bas@census.gov, call 1-800-972-5651, or visit www.census.gov/programs-surveys/bas.html.

United States Census Bureau

GOVERNMENTAL UNIT REFERENCE MAP (2020): Dillingham Census Area, AK

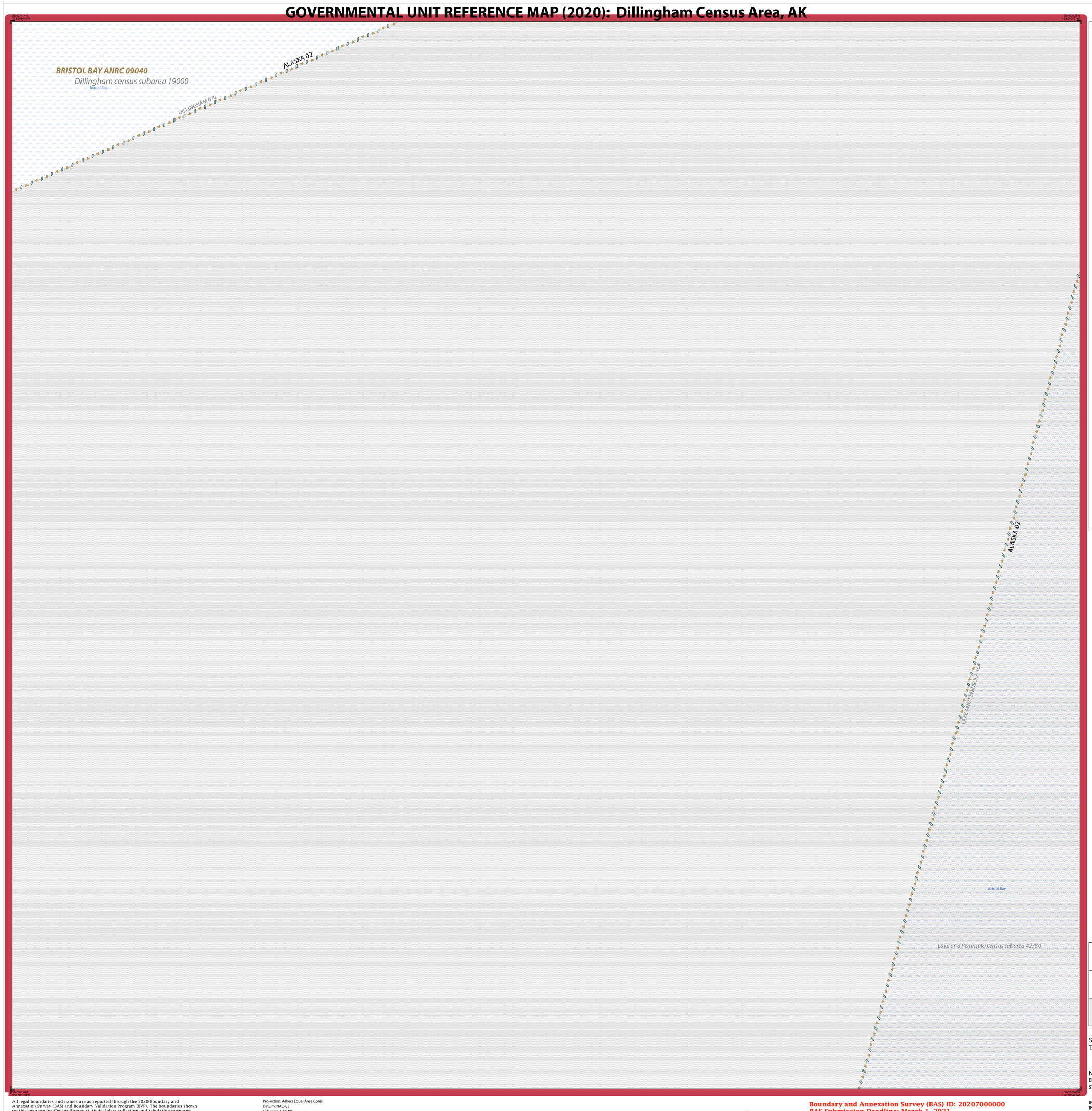

LEGEND

SYMBOL DESCRIPTION	SYMBOL	LABEL STYLE
Federal American Indian Reservation		L'ANSE RESERVATION (TA 1880)
Off-Reservation Trust Land		T1880
American Indian Tribal Subdivision		SHONTO (620)
Alaska Native Regional Corporation (ANRC)		NANA ANRC 52120
State (or statistically equivalent entity)		NEW YORK 36
County (or statistically equivalent entity)		ERIE 029
Minor Civil Division (MCD)[1]		Lee town 41460
Census County Division (CCD)[2]		Jemez CCD 91650
Consolidated City		MILFORD 47500
Incorporated Place[3]		Davis 18100
Census Designated Place (CDP)[2]		Cochiti 16560

DESCRIPTION	SYMBOL	DESCRIPTION	SYMBOL
Interstate	5	Water Body	Pleasant Lake
U.S. Highway	2	Swamp or Marsh	Okefenokee Swamp
State Highway	4	Glacier	Bering Glacier
Other Road	Marsh Ln	Airport, Airfield, or Helicopter Landing Pad	Dönärd Airport
Cul-de-sac		College or University	Coll/Univ
Circle		Military	Fort Belvoir
Geographic Offset or Corridor		Prison or Juvenile Detention Center	P/JDC
4WD Trail, Stairway, Alley, Walkway, or Ferry		Cemetery	Powell Cmtry
Railroad	Southern RR	Golf Course	Pinehurst GlfCrs
Pipeline or Power Line		National Park or Forest	Yosemite NP
Ridge or Fence		Other Park	St Francis Park
Property Line or Nonvisible Boundary		Outside Subject Area	
Perennial Stream	Tumbling Cr	Inset Area	A1
Intermittent Stream	Piney Cr		
Mountain Peak or Hill	Mt. Baker		

Where state, county, and/or MCD/CCD boundaries coincide, the map shows the boundary symbol for only the highest-ranking of these boundaries. Where American Indian reservation and American Indian tribal subdivision boundaries coincide, the map shows only the American Indian reservation boundaries.

Entity names are followed by either their FIPS code or census code; parentheses indicate a census code.

1 'MCD" indicates a false MCD. These are for Census Bureau use only.

2 The CCD and CDP boundaries represent statistical entities only and are not updated through the BAS.

3 Incorporated place name color corresponds to the incorporated place fill color.

Due to space limitations, some road names, along with other feature and geography names on the map, may not be shown.

The Census Bureau stores primary and alternate road names, but only primary road names are used to label the roads on these maps.

Key to Adjacent Sheets

76	77	78
80	81	82

Sheet Location within Entity

Sheet 81 of 82 PARENT sheets
Total Sheets: 83 (Index 1; Parent 82; Inset 0)

NAME: Dillingham Census Area (070)
ENTITY TYPE: County or statistically equivalent entity
ST: Alaska (02)

INDEX OR PARENT SHEET #: 081
INSET SHEET #: 000000

2020 COUNTY REF MAP (PARENT)

5340202070000000081000000

All legal boundaries and names are as reported through the 2020 Boundary and Annexation Survey (BAS) and Boundary Validation Program (BVP). The boundaries shown on this map are for Census Bureau statistical data collection and tabulation purposes only; their depiction and designation for statistical purposes does not constitute a determination of jurisdictional authority or rights of ownership or entitlement.

Data Source: U.S. Census Bureau's MAF/TIGER database (TAB20), November 2020
Created by Geography Division: December 08, 2020

U.S. DEPARTMENT OF COMMERCE U.S. Census Bureau

Projection: Albers Equal Area Conic
Datum: NAD 83
Spheroid: GRS 80
1st Standard Parallel: 54 33 10
2nd Standard Parallel: 68 03 30
Central Meridian: -159 16 47
Latitude of Projection's Origin: 51 10 35
False Easting: 0
False Northing: 0

0 1 2 3 4 5 Kilometers
0 0.8 1.6 2.4 3.2 4 Miles
The plotted map scale is 1:40,000

N W E S

Boundary and Annexation Survey (BAS) ID: 20207000000
BAS Submission Deadline: March 1, 2021

PDF versions of the BAS maps are available at:
www.census.gov/programs-surveys/bas/geographies.html

For more information, or to request additional maps, please email geo.bas@census.gov, call 1-800-972-5651, or visit www.census.gov/programs-surveys/bas.html.

United States Census Bureau

GOVERNMENTAL UNIT REFERENCE MAP (2020): Dillingham Census Area, AK

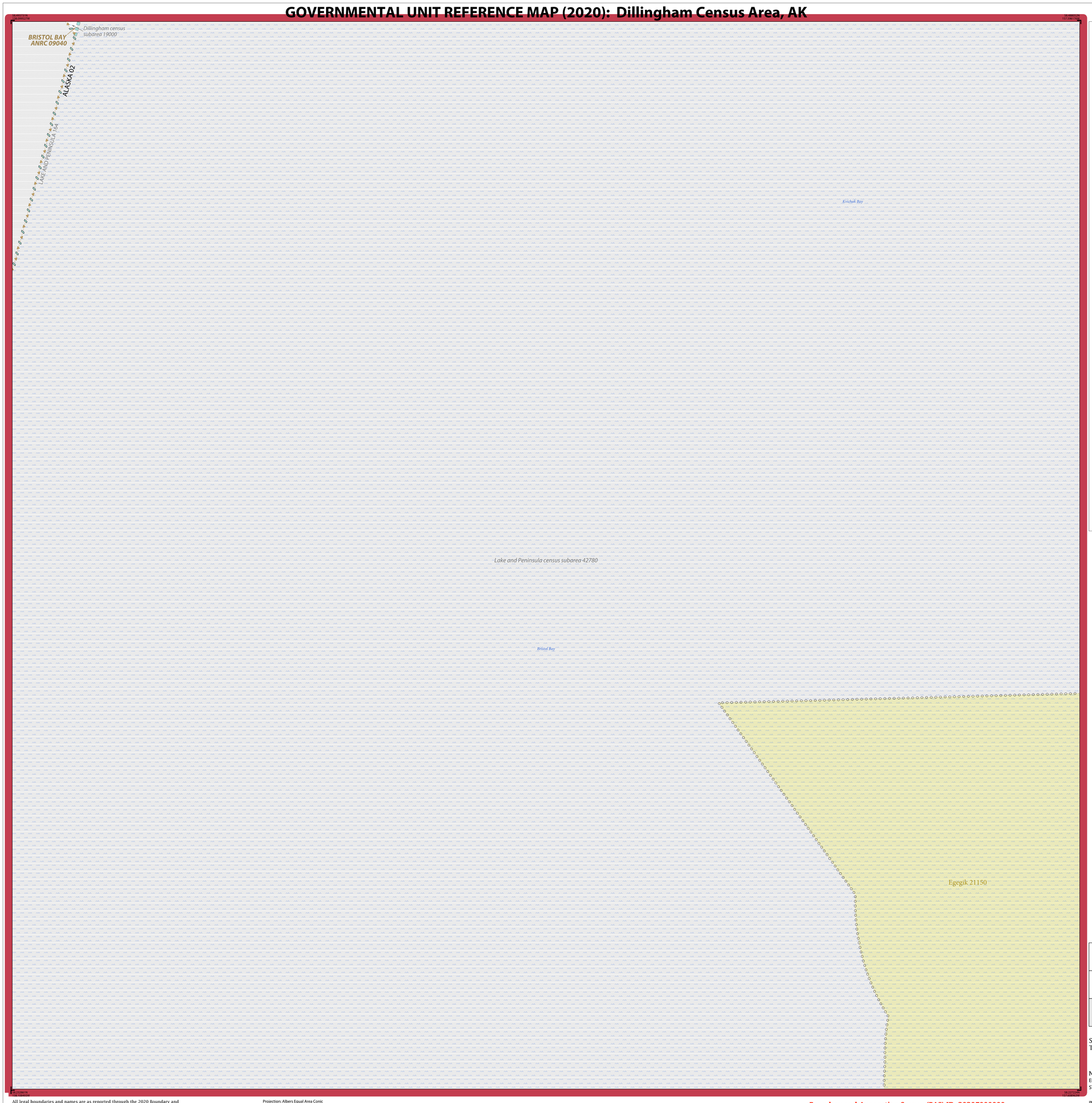

LEGEND

SYMBOL DESCRIPTION	SYMBOL	LABEL STYLE
Federal American Indian Reservation		L'ANSE RESERVATION (TA 1880)
Off-Reservation Trust Land		T1880
American Indian Tribal Subdivision		SHONTO (620)
Alaska Native Regional Corporation (ANRC)		NANA ANRC 52120
State (or statistically equivalent entity)		NEW YORK 36
County (or statistically equivalent entity)		ERIE 029
Minor Civil Division (MCD)[1]		Lee town 41460
Census County Division (CCD)[2]		Jemez CCD 91650
Consolidated City		MILFORD 47500
Incorporated Place[3]		Davis 18100
Census Designated Place (CDP)[2]		Cochiti 16560

DESCRIPTION	SYMBOL
Interstate	5
U.S. Highway	2
State Highway	4
Other Road	Marsh Ln
Cul-de-sac	
Circle	
Geographic Offset or Corridor	
4WD Trail, Stairway, Alley, Walkway, or Ferry	
Railroad	Southern RR
Pipeline or Power Line	
Ridge or Fence	
Property Line or Nonvisible Boundary	
Perennial Stream	Tumbling Cr
Intermittent Stream	Piney Cr
Mountain Peak or Hill	Mt. Baker

DESCRIPTION	SYMBOL
Water Body	Pleasant Lake
Swamp or Marsh	Okefenokee Swamp
Glacier	Bering Glacier
Airport, Airfield, or Helicopter Landing Pad	Donald Airport
College or University	Coll/Univ
Military	Fort Belvoir
Prison or Juvenile Detention Center	P/JDC
Cemetery	Powell Cmtry
Golf Course	Pinehurst GlfCrs
National Park or Forest	Yosemite NP
Other Park	St Francis Park
Outside Subject Area	
Inset Area	A1

Where state, county, and/or MCD/CCD boundaries coincide, the map shows the boundary symbol for only the highest-ranking of these boundaries. Where American Indian reservation and American Indian tribal subdivision boundaries coincide, the map shows only the American Indian reservation boundaries.

Entity names are followed by either their FIPS code or census code; parentheses indicate a census code.

1 'MCD" indicates a false MCD. These are for Census Bureau use only.

2 The CCD and CDP boundaries represent statistical entities only and are not updated through the BAS.

3 Incorporated place name color corresponds to the incorporated place fill color.

Due to space limitations, some road names, along with other feature and geography names on the map, may not be shown.

The Census Bureau stores primary and alternate road names, but only primary road names are used to label the roads on these maps.

Key to Adjacent Sheets

77	78	
81	82	

Sheet Location within Entity

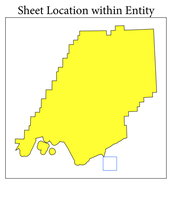

Sheet 82 of 82 PARENT sheets
Total Sheets: 83 (Index 1; Parent 82; Inset 0)

NAME: Dillingham Census Area (070)
ENTITY TYPE: County or statistically equivalent entity
ST: Alaska (02)

INDEX OR PARENT SHEET #: 082
INSET SHEET #: 000000

2020 COUNTY REF MAP (PARENT)

5340202070000000082000000

All legal boundaries and names are as reported through the 2020 Boundary and Annexation Survey (BAS) and Boundary Validation Program (BVP). The boundaries shown on this map are for Census Bureau statistical data collection and tabulation purposes only; their depiction and designation for statistical purposes does not constitute a determination of jurisdictional authority or rights of ownership or entitlement.

Data Source: U.S. Census Bureau's MAF/TIGER database (TAB20), November 2020
Created by Geography Division: December 08, 2020

U.S. DEPARTMENT OF COMMERCE U.S. Census Bureau

Projection: Albers Equal Area Conic
Datum: NAD 83
Spheroid: GRS 80
1st Standard Parallel: 54 33 10
2nd Standard Parallel: 68 03 30
Central Meridian: -159 16 47
Latitude of Projection's Origin: 51 10 35
False Easting: 0
False Northing: 0

0 1 2 3 4 5 Kilometers
0 0.8 1.6 2.4 3.2 4 Miles
The plotted map scale is 1:40,000

N W E S

Boundary and Annexation Survey (BAS) ID: 20207000000
BAS Submission Deadline: March 1, 2021

PDF versions of the BAS maps are available at:
www.census.gov/programs-surveys/bas/geographies.html

For more information, or to request additional maps, please email geo.bas@census.gov, call 1-800-972-5651, or visit www.census.gov/programs-surveys/bas.html.

United States Census Bureau