GOVERNMENTAL UNIT REFERENCE MAP (2020): Cave Creek town, AZ

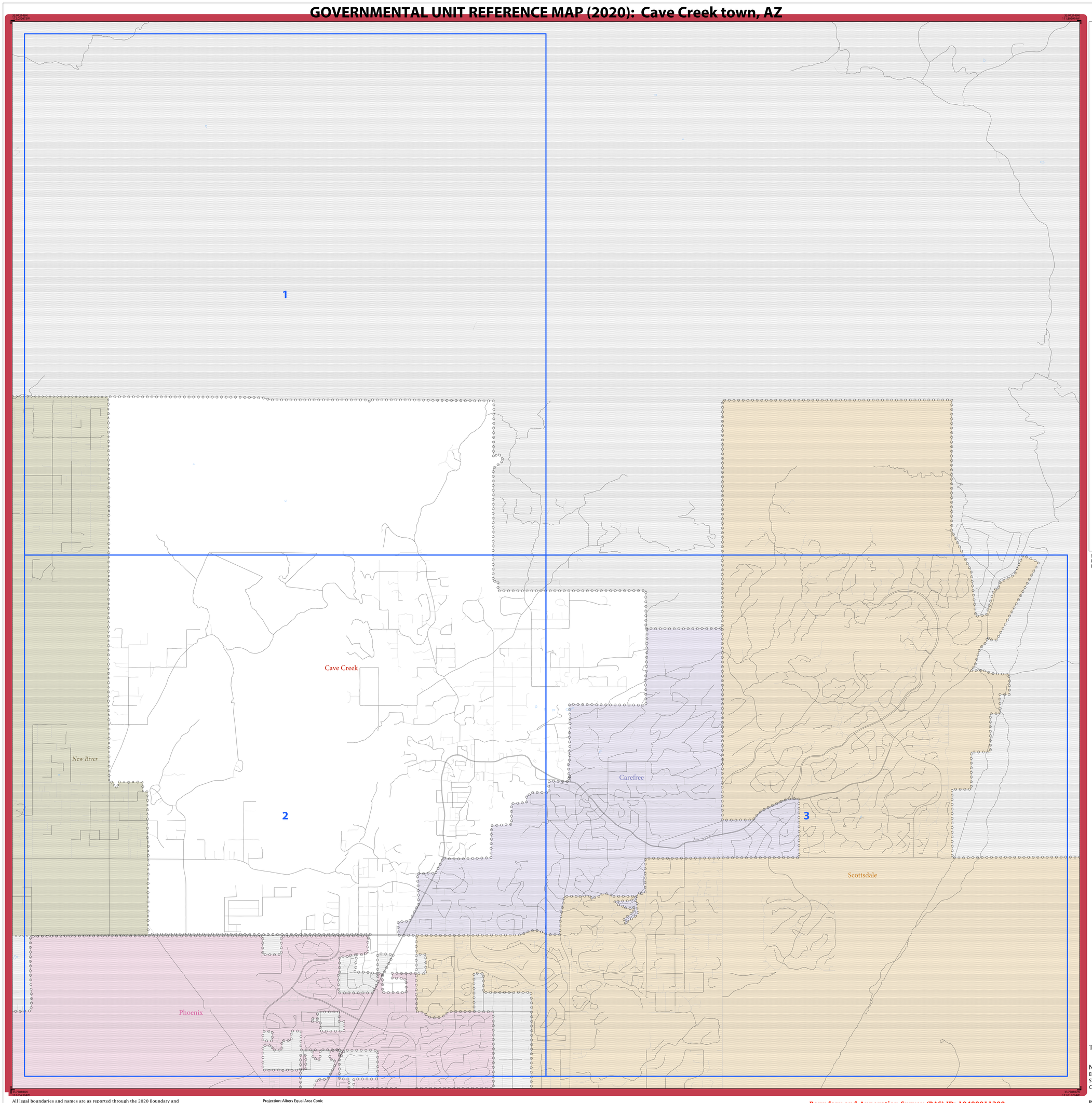

LEGEND

SYMBOL DESCRIPTION	SYMBOL	LABEL STYLE
Federal American Indian Reservation		L'ANSE RESERVATION (TA 1880)
Off-Reservation Trust Land		T1880
American Indian Tribal Subdivision		SHONTO (620)
Alaska Native Regional Corporation (ANRC)		*NANA ANRC 52120*
State (or statistically equivalent entity)		NEW YORK 36
County (or statistically equivalent entity)		ERIE 029
Minor Civil Division (MCD)[1]		Lee town 41460
Census County Division (CCD)[2]		*Jemez CCD 91650*
Consolidated City		MILFORD 47500
Incorporated Place - Subject Area		Rome 63418
Incorporated Place - Other Area[3]		Davis 18100
Census Designated Place (CDP)[2]		*Cochiti 16560*

DESCRIPTION	SYMBOL	DESCRIPTION	SYMBOL
Interstate	5	Water Body	*Pleasant Lake*
U.S. Highway	2	Swamp or Marsh	*Okefenokee Swamp*
State Highway	4	Glacier	*Bering Glacier*
Other Road	Marsh Ln	Airport, Airfield, or Helicopter Landing Pad	Oxnard Airport
Cul-de-sac		College or University	Coll/Univ
Circle		Military	Fort Belvoir
Geographic Offset or Corridor		Prison or Juvenile Detention Center	P/JDC
4WD Trail, Stairway, Alley, Walkway, or Ferry		Cemetery	Powell Cmtry
Railroad	Southern RR	Golf Course	Pinehurst Glfcrs
Pipeline or Power Line		National Park or Forest	Yosemite NP
Ridge or Fence		Other Park	St Francis Park
Property Line or Nonvisible Boundary		Outside Subject Area	
Perennial Stream	*Tumbling Cr*	Inset Area	A1
Intermittent Stream	*Piney Cr*		
Mountain Peak or Hill	*Mt. Baker*		

Where state, county, and/or MCD/CCD boundaries coincide, the map shows the boundary symbol for only the highest-ranking of these boundaries. Where American Indian reservation and American Indian tribal subdivision boundaries coincide, the map shows only the American Indian reservation boundaries.

Entity names are followed by either their FIPS code or census code; parentheses indicate a census code.

1 'MCD*' indicates a false MCD. These are for Census Bureau use only.

2 The CCD and CDP boundaries represent statistical entities only and are not updated through the BAS.

3 Incorporated place name color corresponds to the incorporated place fill color.

Due to space limitations, some road names, along with other feature and geography names on the map, may not be shown.

The Census Bureau stores primary and alternate road names, but only primary road names are used to label the roads on these maps.

Note: This index map sheet provides the map sheet configuration in relation to the subject entity. Due to scale limitations, map content may be simplified. Refer to parent and/or inset map sheets for detailed map content.

Total Sheets: 4 (Index 1; Parent 3; Inset 0)

NAME: Cave Creek town (11300)
ENTITY TYPE: Incorporated Place
ST: Arizona (04)
CO: Maricopa (013)

INDEX OR PARENT SHEET #: 000
INSET SHEET #: 000000

2020 INCORPORATED PLACE REF MAP (INDEX)

5330104000113000000000

All legal boundaries and names are as reported through the 2020 Boundary and Annexation Survey (BAS) and Boundary Validation Program (BVP). The boundaries shown on this map are for Census Bureau statistical data collection and tabulation purposes only; their depiction and designation for statistical purposes does not constitute a determination of jurisdictional authority or rights of ownership or entitlement.

Data Source: U.S. Census Bureau's MAF/TIGER database (TAB20), November 2020
Created by Geography Division: December 11, 2020

U.S. DEPARTMENT OF COMMERCE U.S. Census Bureau

Projection: Albers Equal Area Conic
Datum: NAD 83
Spheroid: GRS 80
1st Standard Parallel: 32 16 37
2nd Standard Parallel: 35 03 21
Central Meridian: -111 55 48
Latitude of Projection's Origin: 31 19 56
False Easting: 0
False Northing: 0

0 0.9 1.8 2.7 3.6 4.5 Kilometers
0 0.6 1.2 1.8 2.4 3 Miles
The plotted map scale is 1:30,705

N W E S

Boundary and Annexation Survey (BAS) ID: 10400011300
BAS Submission Deadline: March 1, 2021

PDF versions of the BAS maps are available at: www.census.gov/programs-surveys/bas/geographies.html

For more information, or to request additional maps, please email geo.bas@census.gov, call 1-800-972-5651, or visit www.census.gov/programs-surveys/bas.html.

United States Census Bureau

GOVERNMENTAL UNIT REFERENCE MAP (2020): Cave Creek town, AZ

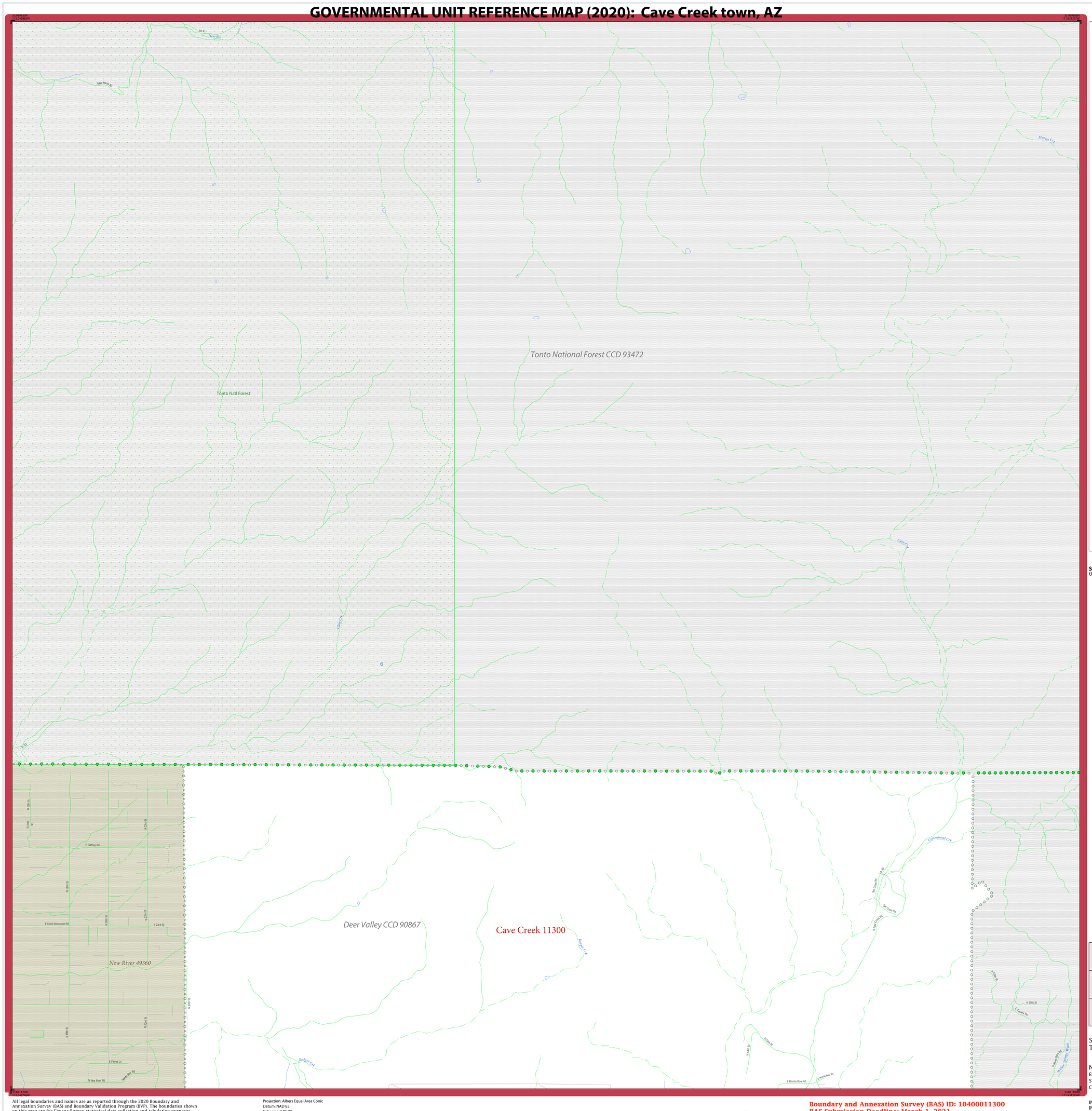
Tonto National Forest CCD 93472
Tonto Natl Forest
Deer Valley CCD 90867
Cave Creek 11300
New River 49360
Cave Cr
Seven Springs Wash
Cottonwood Cr
Badger Cr
Marsh Ln
E Galtney Rd
E Circle Mountain Rd
E Florence Ln
N New River Rd
North Box Rd
E Honda Bow Rd
N Box Canyon Rd
N 7th St
N 9th St
N 15th St
N 17th St
N 19th St
N 21st St
N 23rd St
N 25th St
N 27th St
N 29th St
N 31st St
N 33rd St
N 35th St
N 37th St
N 39th St
N 41st St
N 43rd St
N 45th St
N 47th St
N 49th St
N 51st St
N 53rd St
N 55th St
N 57th St
N 59th St
N 61st St
N 63rd St
N 65th St
N 67th St
N 69th St
N 71st St
N 73rd St
N 75th St
N 77th St
N 79th St
N 81st St
N 83rd St
N 85th St
N 87th St
N 89th St
N 91st St
N 93rd St
N 95th St
N 97th St
N 99th St
N 101st St
N 103rd St
N 105th St
N 107th St
N 109th St
N 111th St
N 113th St
N 115th St
N 117th St
N 119th St
N 121st St
N 123rd St
N 125th St
N 127th St
N 129th St
N 131st St
N 133rd St
N 135th St
N 137th St
N 139th St
N 141st St
N 143rd St
N 145th St
N 147th St
N 149th St
N 151st St
N 153rd St
N 155th St
N 157th St
N 159th St
N 161st St
N 163rd St
N 165th St
N 167th St
N 169th St
N 171st St
N 173rd St
N 175th St
N 177th St
N 179th St
N 181st St
N 183rd St
N 185th St
N 187th St
N 189th St
N 191st St
N 193rd St
N 195th St
N 197th St
N 199th St
N 201st St
N 203rd St
N 205th St
N 207th St
N 209th St
N 211th St
N 213th St
N 215th St
N 217th St
N 219th St
N 221st St
N 223rd St
N 225th St
N 227th St
N 229th St
N 231st St
N 233rd St
N 235th St
N 237th St
N 239th St
N 241st St
N 243rd St
N 245th St
N 247th St
N 249th St
N 251st St
N 253rd St
N 255th St
N 257th St
N 259th St
N 261st St
N 263rd St
N 265th St
N 267th St
N 269th St
N 271st St
N 273rd St
N 275th St
N 277th St
N 279th St
N 281st St
N 283rd St
N 285th St
N 287th St
N 289th St
N 291st St
N 293rd St
N 295th St
N 297th St
N 299th St
N 301st St
N 303rd St
N 305th St
N 307th St
N 309th St
N 311th St
N 313th St
N 315th St
N 317th St
N 319th St
N 321st St
N 323rd St
N 325th St
N 327th St
N 329th St
N 331st St
N 333rd St
N 335th St
N 337th St
N 339th St
N 341st St
N 343rd St
N 345th St
N 347th St
N 349th St
N 351st St
N 353rd St
N 355th St
N 357th St
N 359th St
N 361st St
N 363rd St
N 365th St
N 367th St
N 369th St
N 371st St
N 373rd St
N 375th St
N 377th St
N 379th St
N 381st St
N 383rd St
N 385th St
N 387th St
N 389th St
N 391st St
N 393rd St
N 395th St
N 397th St
N 399th St
N 401st St
N 403rd St
N 405th St
N 407th St
N 409th St
N 411th St
N 413th St
N 415th St
N 417th St
N 419th St
N 421st St
N 423rd St
N 425th St
N 427th St
N 429th St
N 431st St
N 433rd St
N 435th St
N 437th St
N 439th St
N 441st St
N 443rd St
N 445th St
N 447th St
N 449th St
N 451st St
N 453rd St
N 455th St
N 457th St
N 459th St
N 461st St
N 463rd St
N 465th St
N 467th St
N 469th St
N 471st St
N 473rd St
N 475th St
N 477th St
N 479th St
N 481st St
N 483rd St
N 485th St
N 487th St
N 489th St
N 491st St
N 493rd St
N 495th St
N 497th St
N 499th St
N 501st St
N 503rd St
N 505th St
N 507th St
N 509th St
N 511th St
N 513th St
N 515th St
N 517th St
N 519th St
N 521st St
N 523rd St
N 525th St
N 527th St
N 529th St
N 531st St
N 533rd St
N 535th St
N 537th St
N 539th St
N 541st St
N 543rd St
N 545th St
N 547th St
N 549th St
N 551st St
N 553rd St
N 555th St
N 557th St
N 559th St
N 561st St
N 563rd St
N 565th St
N 567th St
N 569th St
N 571st St
N 573rd St
N 575th St
N 577th St
N 579th St
N 581st St
N 583rd St
N 585th St
N 587th St
N 589th St
N 591st St
N 593rd St
N 595th St
N 597th St
N 599th St
N 601st St
N 603rd St
N 605th St
N 607th St
N 609th St
N 611st St
N 613th St
N 615th St
N 617th St
N 619th St
N 621st St
N 623rd St
N 625th St
N 627th St
N 629th St
N 631st St
N 633rd St
N 635th St
N 637th St
N 639th St
N 641st St
N 643rd St
N 645th St
N 647th St
N 649th St
N 651st St
N 653rd St
N 655th St
N 657th St
N 659th St
N 661st St
N 663rd St
N 665th St
N 667th St
N 669th St
N 671st St
N 673rd St
N 675th St
N 677th St
N 679th St
N 681st St
N 683rd St
N 685th St
N 687th St
N 689th St
N 691st St
N 693rd St
N 695th St
N 697th St
N 699th St
N 701st St
N 703rd St
N 705th St
N 707th St
N 709th St
N 711st St
N 713th St
N 715th St
N 717th St
N 719th St
N 721st St
N 723rd St
N 725th St
N 727th St
N 729th St
N 731st St
N 733rd St
N 735th St
N 737th St
N 739th St
N 741st St
N 743rd St
N 745th St
N 747th St
N 749th St
N 751st St
N 753rd St
N 755th St
N 757th St
N 759th St
N 761st St
N 763rd St
N 765th St
N 767th St
N 769th St
N 771st St
N 773rd St
N 775th St
N 777th St
N 779th St
N 781st St
N 783rd St
N 785th St
N 787th St
N 789th St
N 791st St
N 793rd St
N 795th St
N 797th St
N 799th St
N 801st St
N 803rd St
N 805th St
N 807th St
N 809th St
N 811st St
N 813th St
N 815th St
N 817th St
N 819th St
N 821st St
N 823rd St
N 825th St
N 827th St
N 829th St
N 831st St
N 833rd St
N 835th St
N 837th St
N 839th St
N 841st St
N 843rd St
N 845th St
N 847th St
N 849th St
N 851st St
N 853rd St
N 855th St
N 857th St
N 859th St
N 861st St
N 863rd St
N 865th St
N 867th St
N 869th St
N 871st St
N 873rd St
N 875th St
N 877th St
N 879th St
N 881st St
N 883rd St
N 885th St
N 887th St
N 889th St
N 891st St
N 893rd St
N 895th St
N 897th St
N 899th St
N 901st St
N 903rd St
N 905th St
N 907th St
N 909th St
N 911st St
N 913th St
N 915th St
N 917th St
N 919th St
N 921st St
N 923rd St
N 925th St
N 927th St
N 929th St
N 931st St
N 933rd St
N 935th St
N 937th St
N 939th St
N 941st St
N 943rd St
N 945th St
N 947th St
N 949th St
N 951st St
N 953rd St
N 955th St
N 957th St
N 959th St
N 961st St
N 963rd St
N 965th St
N 967th St
N 969th St
N 971st St
N 973rd St
N 975th St
N 977th St
N 979th St
N 981st St
N 983rd St
N 985th St
N 987th St
N 989th St
N 991st St
N 993rd St
N 995th St
N 997th St
N 999th St
N 1001st St
N 1003rd St
N 1005th St
N 1007th St
N 1009th St
N 1011st St
N 1013th St
N 1015th St
N 1017th St
N 1019th St
N 1021st St
N 1023rd St
N 1025th St
N 1027th St
N 1029th St
N 1031st St
N 1033rd St
N 1035th St
N 1037th St
N 1039th St
N 1041st St
N 1043rd St
N 1045th St
N 1047th St
N 1049th St
N 1051st St
N 1053rd St
N 1055th St
N 1057th St
N 1059th St
N 1061st St
N 1063rd St
N 1065th St
N 1067th St
N 1069th St
N 1071st St
N 1073rd St
N 1075th St
N 1077th St
N 1079th St
N 1081st St
N 1083rd St
N 1085th St
N 1087th St
N 1089th St
N 1091st St
N 1093rd St
N 1095th St
N 1097th St
N 1099th St
N 1101st St
N 1103rd St
N 1105th St
N 1107th St
N 1109th St
N 1111st St
N 1113th St
N 1115th St
N 1117th St
N 1119th St
N 1121st St
N 1123rd St
N 1125th St
N 1127th St
N 1129th St
N 1131st St
N 1133rd St
N 1135th St
N 1137th St
N 1139th St
N 1141st St
N 1143rd St
N 1145th St
N 1147th St
N 1149th St
N 1151st St
N 1153rd St
N 1155th St
N 1157th St
N 1159th St
N 1161st St
N 1163rd St
N 1165th St
N 1167th St
N 1169th St
N 1171st St
N 1173rd St
N 1175th St
N 1177th St
N 1179th St
N 1181st St
N 1183rd St
N 1185th St
N 1187th St
N 1189th St
N 1191st St
N 1193rd St
N 1195th St
N 1197th St
N 1199th St
N 1201st St
N 1203rd St
N 1205th St
N 1207th St
N 1209th St
N 1211st St
N 1213th St
N 1215th St
N 1217th St
N 1219th St
N 1221st St
N 1223rd St
N 1225th St
N 1227th St
N 1229th St
N 1231st St
N 1233rd St
N 1235th St
N 1237th St
N 1239th St
N 1241st St
N 1243rd St
N 1245th St
N 1247th St
N 1249th St
N 1251st St
N 1253rd St
N 1255th St
N 1257th St
N 1259th St
N 1261st St
N 1263rd St
N 1265th St
N 1267th St
N 1269th St
N 1271st St
N 1273rd St
N 1275th St
N 1277th St
N 1279th St
N 1281st St
N 1283rd St
N 1285th St
N 1287th St
N 1289th St
N 1291st St
N 1293rd St
N 1295th St
N 1297th St
N 1299th St
N 1301st St
N 1303rd St
N 1305th St
N 1307th St
N 1309th St
N 1311st St
N 1313th St
N 1315th St
N 1317th St
N 1319th St
N 1321st St
N 1323rd St
N 1325th St
N 1327th St
N 1329th St
N 1331st St
N 1333rd St
N 1335th St
N 1337th St
N 1339th St
N 1341st St
N 1343rd St
N 1345th St
N 1347th St
N 1349th St
N 1351st St
N 1353rd St
N 1355th St
N 1357th St
N 1359th St
N 1361st St
N 1363rd St
N 1365th St
N 1367th St
N 1369th St
N 1371st St
N 1373rd St
N 1375th St
N 1377th St
N 1379th St
N 1381st St
N 1383rd St
N 1385th St
N 1387th St
N 1389th St
N 1391st St
N 1393rd St
N 1395th St
N 1397th St
N 1399th St
N 1401st St
N 1403rd St
N 1405th St
N 1407th St
N 1409th St
N 1411st St
N 1413th St
N 1415th St
N 1417th St
N 1419th St
N 1421st St
N 1423rd St
N 1425th St
N 1427th St
N 1429th St
N 1431st St
N 1433rd St
N 1435th St
N 1437th St
N 1439th St
N 1441st St
N 1443rd St
N 1445th St
N 1447th St
N 1449th St
N 1451st St
N 1453rd St
N 1455th St
N 1457th St
N 1459th St
N 1461st St
N 1463rd St
N 1465th St
N 1467th St
N 1469th St
N 1471st St
N 1473rd St
N 1475th St
N 1477th St
N 1479th St
N 1481st St
N 1483rd St
N 1485th St
N 1487th St
N 1489th St
N 1491st St
N 1493rd St
N 1495th St
N 1497th St
N 1499th St
N 1501st St
N 1503rd St
N 1505th St
N 1507th St
N 1509th St
N 1511st St
N 1513th St
N 1515th St
N 1517th St
N 1519th St
N 1521st St
N 1523rd St
N 1525th St
N 1527th St
N 1529th St
N 1531st St
N 1533rd St
N 1535th St
N 1537th St
N 1539th St
N 1541st St
N 1543rd St
N 1545th St
N 1547th St
N 1549th St
N 1551st St
N 1553rd St
N 1555th St
N 1557th St
N 1559th St
N 1561st St
N 1563rd St
N 1565th St
N 1567th St
N 1569th St
N 1571st St
N 1573rd St
N 1575th St
N 1577th St
N 1579th St
N 1581st St
N 1583rd St
N 1585th St
N 1587th St
N 1589th St
N 1591st St
N 1593rd St
N 1595th St
N 1597th St
N 1599th St
N 1601st St
N 1603rd St
N 1605th St
N 1607th St
N 1609th St
N 1611st St
N 1613th St
N 1615th St
N 1617th St
N 1619th St
N 1621st St
N 1623rd St
N 1625th St
N 1627th St
N 1629th St
N 1631st St
N 1633rd St
N 1635th St
N 1637th St
N 1639th St
N 1641st St
N 1643rd St
N 1645th St
N 1647th St
N 1649th St
N 1651st St
N 1653rd St
N 1655th St
N 1657th St
N 1659th St
N 1661st St
N 1663rd St
N 1665th St
N 1667th St
N 1669th St
N 1671st St
N 1673rd St
N 1675th St
N 1677th St
N 1679th St
N 1681st St
N 1683rd St
N 1685th St
N 1687th St
N 1689th St
N 1691st St
N 1693rd St
N 1695th St
N 1697th St
N 1699th St
N 1701st St
N 1703rd St
N 1705th St
N 1707th St
N 1709th St
N 1711st St
N 1713th St
N 1715th St
N 1717th St
N 1719th St
N 1721st St
N 1723rd St
N 1725th St
N 1727th St
N 1729th St
N 1731st St
N 1733rd St
N 1735th St
N 1737th St
N 1739th St
N 1741st St
N 1743rd St
N 1745th St
N 1747th St
N 1749th St
N 1751st St
N 1753rd St
N 1755th St
N 1757th St
N 1759th St
N 1761st St
N 1763rd St
N 1765th St
N 1767th St
N 1769th St
N 1771st St
N 1773rd St
N 1775th St
N 1777th St
N 1779th St
N 1781st St
N 1783rd St
N 1785th St
N 1787th St
N 1789th St
N 1791st St
N 1793rd St
N 1795th St
N 1797th St
N 1799th St
N 1801st St
N 1803rd St
N 1805th St
N 1807th St
N 1809th St
N 1811st St
N 1813th St
N 1815th St
N 1817th St
N 1819th St
N 1821st St
N 1823rd St
N 1825th St
N 1827th St
N 1829th St
N 1831st St
N 1833rd St
N 1835th St
N 1837th St
N 1839th St
N 1841st St
N 1843rd St
N 1845th St
N 1847th St
N 1849th St
N 1851st St
N 1853rd St
N 1855th St
N 1857th St
N 1859th St
N 1861st St
N 1863rd St
N 1865th St
N 1867th St
N 1869th St
N 1871st St
N 1873rd St
N 1875th St
N 1877th St
N 1879th St
N 1881st St
N 1883rd St
N 1885th St
N 1887th St
N 1889th St
N 1891st St
N 1893rd St
N 1895th St
N 1897th St
N 1899th St
N 1901st St
N 1903rd St
N 1905th St
N 1907th St
N 1909th St
N 1911st St
N 1913th St
N 1915th St
N 1917th St
N 1919th St
N 1921st St
N 1923rd St
N 1925th St
N 1927th St
N 1929th St
N 1931st St
N 1933rd St
N 1935th St
N 1937th St
N 1939th St
N 1941st St
N 1943rd St
N 1945th St
N 1947th St
N 1949th St
N 1951st St
N 1953rd St
N 1955th St
N 1957th St
N 1959th St
N 1961st St
N 1963rd St
N 1965th St
N 1967th St
N 1969th St
N 1971st St
N 1973rd St
N 1975th St
N 1977th St
N 1979th St
N 1981st St
N 1983rd St
N 1985th St
N 1987th St
N 1989th St
N 1991st St
N 1993rd St
N 1995th St
N 1997th St
N 1999th St
N 2001st St
N 2003rd St
N 2005th St
N 2007th St
N 2009th St
N 2011st St
N 2013th St
N 2015th St
N 2017th St
N 2019th St
N 2021st St
N 2023rd St
N 2025th St
N 2027th St
N 2029th St
N 2031st St
N 2033rd St
N 2035th St
N 2037th St
N 2039th St
N 2041st St
N 2043rd St
N 2045th St
N 2047th St
N 2049th St
N 2051st St
N 2053rd St
N 2055th St
N 2057th St
N 2059th St
N 2061st St
N 2063rd St
N 2065th St
N 2067th St
N 2069th St
N 2071st St
N 2073rd St
N 2075th St
N 2077th St
N 2079th St
N 2081st St
N 2083rd St
N 2085th St
N 2087th St
N 2089th St
N 2091st St
N 2093rd St
N 2095th St
N 2097th St
N 2099th St
N 2101st St
N 2103rd St
N 2105th St
N 2107th St
N 2109th St
N 2111st St
N 2113th St
N 2115th St
N 2117th St
N 2119th St
N 2121st St
N 2123rd St
N 2125th St
N 2127th St
N 2129th St
N 2131st St
N 2133rd St
N 2135th St
N 2137th St
N 2139th St
N 2141st St
N 2143rd St
N 2145th St
N 2147th St
N 2149th St
N 2151st St
N 2153rd St
N 2155th St
N 2157th St
N 2159th St
N 2161st St
N 2163rd St
N 2165th St
N 2167th St
N 2169th St
N 2171st St
N 2173rd St
N 2175th St
N 2177th St
N 2179th St
N 2181st St
N 2183rd St
N 2185th St
N 2187th St
N 2189th St
N 2191st St
N 2193rd St
N 2195th St
N 2197th St
N 2199th St
N 2201st St
N 2203rd St
N 2205th St
N 2207th St
N 2209th St
N 2211st St
N 2213th St
N 2215th St
N 2217th St
N 2219th St
N 2221st St
N 2223rd St
N 2225th St
N 2227th St
N 2229th St
N 2231st St
N 2233rd St
N 2235th St
N 2237th St
N 2239th St
N 2241st St
N 2243rd St
N 2245th St
N 2247th St
N 2249th St
N 2251st St
N 2253rd St
N 2255th St
N 2257th St
N 2259th St
N 2261st St
N 2263rd St
N 2265th St
N 2267th St
N 2269th St
N 2271st St
N 2273rd St
N 2275th St
N 2277th St
N 2279th St
N 2281st St
N 2283rd St
N 2285th St
N 2287th St
N 2289th St
N 2291st St
N 2293rd St
N 2295th St
N 2297th St
N 2299th St
N 2301st St
N 2303rd St
N 2305th St
N 2307th St
N 2309th St
N 2311st St
N 2313th St
N 2315th St
N 2317th St
N 2319th St
N 2321st St
N 2323rd St
N 2325th St
N 2327th St
N 2329th St
N 2331st St
N 2333rd St
N 2335th St
N 2337th St
N 2339th St
N 2341st St
N 2343rd St
N 2345th St
N 2347th St
N 2349th St
N 2351st St
N 2353rd St
N 2355th St
N 2357th St
N 2359th St
N 2361st St
N 2363rd St
N 2365th St
N 2367th St
N 2369th St
N 2371st St
N 2373rd St
N 2375th St
N 2377th St
N 2379th St
N 2381st St
N 2383rd St
N 2385th St
N 2387th St
N 2389th St
N 2391st St
N 2393rd St
N 2395th St
N 2397th St
N 2399th St
N 2401st St
N 2403rd St
N 2405th St
N 2407th St
N 2409th St
N 2411st St
N 2413th St
N 2415th St
N 2417th St
N 2419th St
N 2421st St
N 2423rd St
N 2425th St
N 2427th St
N 2429th St
N 2431st St
N 2433rd St
N 2435th St
N 2437th St
N 2439th St
N 2441st St
N 2443rd St
N 2445th St
N 2447th St
N 2449th St
N 2451st St
N 2453rd St
N 2455th St
N 2457th St
N 2459th St
N 2461st St
N 2463rd St
N 2465th St
N 2467th St
N 2469th St
N 2471st St
N 2473rd St
N 2475th St
N 2477th St
N 2479th St
N 2481st St
N 2483rd St
N 2485th St
N 2487th St
N 2489th St
N 2491st St
N 2493rd St
N 2495th St
N 2497th St
N 2499th St
N 2501st St
N 2503rd St
N 2505th St
N 2507th St
N 2509th St
N 2511st St
N 2513th St
N 2515th St
N 2517th St
N 2519th St
N 2521st St
N 2523rd St
N 2525th St
N 2527th St
N 2529th St
N 2531st St
N 2533rd St
N 2535th St
N 2537th St
N 2539th St
N 2541st St
N 2543rd St
N 2545th St
N 2547th St
N 2549th St
N 2551st St
N 2553rd St
N 2555th St
N 2557th St
N 2559th St
N 2561st St
N 2563rd St
N 2565th St
N 2567th St
N 2569th St
N 2571st St
N 2573rd St
N 2575th St
N 2577th St
N 2579th St
N 2581st St
N 2583rd St
N 2585th St
N 2587th St
N 2589th St
N 2591st St
N 2593rd St
N 2595th St
N 2597th St
N 2599th St
N 2601st St
N 2603rd St
N 2605th St
N 2607th St
N 2609th St
N 2611st St
N 2613th St
N 2615th St
N 2617th St
N 2619th St
N 2621st St
N 2623rd St
N 2625th St
N 2627th St
N 2629th St
N 2631st St
N 2633rd St
N 2635th St
N 2637th St
N 2639th St
N 2641st St
N 2643rd St
N 2645th St
N 2647th St
N 2649th St
N 2651st St
N 2653rd St
N 2655th St
N 2657th St
N 2659th St
N 2661st St
N 2663rd St
N 2665th St
N 2667th St
N 2669th St
N 2671st St
N 2673rd St
N 2675th St
N 2677th St
N 2679th St
N 2681st St
N 2683rd St
N 2685th St
N 2687th St
N 2689th St
N 2691st St
N 2693rd St
N 2695th St
N 2697th St
N 2699th St
N 2701st St
N 2703rd St
N 2705th St
N 2707th St
N 2709th St
N 2711st St
N 2713th St
N 2715th St
N 2717th St
N 2719th St
N 2721st St
N 2723rd St
N 2725th St
N 2727th St
N 2729th St
N 2731st St
N 2733rd St
N 2735th St
N 2737th St
N 2739th St
N 2741st St
N 2743rd St
N 2745th St
N 2747th St
N 2749th St
N 2751st St
N 2753rd St
N 2755th St
N 2757th St
N 2759th St
N 2761st St
N 2763rd St
N 2765th St
N 2767th St
N 2769th St
N 2771st St
N 2773rd St
N 2775th St
N 2777th St
N 2779th St
N 2781st St
N 2783rd St
N 2785th St
N 2787th St
N 2789th St
N 2791st St
N 2793rd St
N 2795th St
N 2797th St
N 2799th St
N 2801st St
N 2803rd St
N 2805th St
N 2807th St
N 2809th St
N 2811st St
N 2813th St
N 2815th St
N 2817th St
N 2819th St
N 2821st St
N 2823rd St
N 2825th St
N 2827th St
N 2829th St
N 2831st St
N 2833rd St
N 2835th St
N 2837th St
N 2839th St
N 2841st St
N 2843rd St
N 2845th St
N 2847th St
N 2849th St
N 2851st St
N 2853rd St
N 2855th St
N 2857th St
N 2859th St
N 2861st St
N 2863rd St
N 2865th St
N 2867th St
N 2869th St
N 2871st St
N 2873rd St
N 2875th St
N 2877th St
N 2879th St
N 2881st St
N 2883rd St
N 2885th St
N 2887th St
N 2889th St
N 2891st St
N 2893rd St
N 2895th St
N 2897th St
N 2899th St
N 2901st St
N 2903rd St
N 2905th St
N 2907th St
N 2909th St
N 2911st St
N 2913th St
N 2915th St
N 2917th St
N 2919th St
N 2921st St
N 2923rd St
N 2925th St
N 2927th St
N 2929th St
N 2931st St
N 2933rd St
N 2935th St
N 2937th St
N 2939th St
N 2941st St
N 2943rd St
N 2945th St
N 2947th St
N 2949th St
N 2951st St
N 2953rd St
N 2955th St
N 2957th St
N 2959th St
N 2961st St
N 2963rd St
N 2965th St
N 2967th St
N 2969th St
N 2971st St
N 2973rd St
N 2975th St
N 2977th St
N 2979th St
N 2981st St
N 2983rd St
N 2985th St
N 2987th St
N 2989th St
N 2991st St
N 2993rd St
N 2995th St
N 2997th St
N 2999th St
N 3001st St
N 3003rd St
N 3005th St
N 3007th St
N 3009th St
N 3011st St
N 3013th St
N 3015th St
N 3017th St
N 3019th St
N 3021st St
N 3023rd St
N 3025th St
N 3027th St
N 3029th St
N 3031st St
N 3033rd St
N 3035th St
N 3037th St
N 3039th St
N 3041st St
N 3043rd St
N 3045th St
N 3047th St
N 3049th St
N 3051st St
N 3053rd St
N 3055th St
N 3057th St
N 3059th St
N 3061st St
N 3063rd St
N 3065th St
N 3067th St
N 3069th St
N 3071st St
N 3073rd St
N 3075th St
N 3077th St
N 3079th St
N 3081st St
N 3083rd St
N 3085th St
N 3087th St
N 3089th St
N 3091st St
N 3093rd St
N 3095th St
N 3097th St
N 3099th St
N 3101st St
N 3103rd St
N 3105th St
N 3107th St
N 3109th St
N 3111st St
N 3113th St
N 3115th St
N 3117th St
N 3119th St
N 3121st St
N 3123rd St
N 3125th St
N 3127th St
N 3129th St
N 3131st St
N 3133rd St
N 3135th St
N 3137th St
N 3139th St
N 3141st St
N 3143rd St
N 3145th St
N 3147th St
N 3149th St
N 3151st St
N 3153rd St
N 3155th St
N 3157th St
N 3159th St
N 3161st St
N 3163rd St
N 3165th St
N 3167th St
N 3169th St
N 3171st St
N 3173rd St
N 3175th St
N 3177th St
N 3179th St
N 3181st St
N 3183rd St
N 3185th St
N 3187th St
N 3189th St
N 3191st St
N 3193rd St
N 3195th St
N 3197th St
N 3199th St
N 3201st St
N 3203rd St
N 3205th St
N 3207th St
N 3209th St
N 3211st St
N 3213th St
N 3215th St
N 3217th St
N 3219th St
N 3221st St
N 3223rd St
N 3225th St
N 3227th St
N 3229th St
N 3231st St
N 3233rd St
N 3235th St
N 3237th St
N 3239th St
N 3241st St
N 3243rd St
N 3245th St
N 3247th St
N 3249th St
N 3251st St
N 3253rd St
N 3255th St
N 3257th St
N 3259th St
N 3261st St
N 3263rd St
N 3265th St
N 3267th St
N 3269th St
N 3271st St
N 3273rd St
N 3275th St
N 3277th St
N 3279th St
N 3281st St
N 3283rd St
N 3285th St
N 3287th St
N 3289th St
N 3291st St
N 3293rd St
N 3295th St
N 3297th St
N 3299th St
N 3301st St
N 3303rd St
N 3305th St
N 3307th St
N 3309th St
N 3311st St
N 3313th St
N 3315th St
N 3317th St
N 3319th St
N 3321st St
N 3323rd St
N 3325th St
N 3327th St
N 3329th St
N 3331st St
N 3333rd St
N 3335th St
N 3337th St
N 3339th St
N 3341st St
N 3343rd St
N 3345th St
N 3347th St
N 3349th St
N 3351st St
N 3353rd St
N 3355th St
N 3357th St
N 3359th St
N 3361st St
N 3363rd St
N 3365th St
N 3367th St
N 3369th St
N 3371st St
N 3373rd St
N 3375th St
N 3377th St
N 3379th St
N 3381st St
N 3383rd St
N 3385th St
N 3387th St
N 3389th St
N 3391st St
N 3393rd St
N 3395th St
N 3397th St
N 3399th St
N 3401st St
N 3403rd St
N 3405th St
N 3407th St
N 3409th St
N 3411st St
N 3413th St
N 3415th St
N 3417th St
N 3419th St
N 3421st St
N 3423rd St
N 3425th St
N 3427th St
N 3429th St
N 3431st St
N 3433rd St
N 3435th St
N 3437th St
N 3439th St
N 3441st St
N 3443rd St
N 3445th St
N 3447th St
N 3449th St
N 3451st St
N 3453rd St
N 3455th St
N 3457th St
N 3459th St
N 3461st St
N 3463rd St
N 3465th St
N 3467th St
N 3469th St
N 3471st St
N 3473rd St
N 3475th St
N 3477th St
N 3479th St
N 3481st St
N 3483rd St
N 3485th St
N 3487th St
N 3489th St
N 3491st St
N 3493rd St
N 3495th St
N 3497th St
N 3499th St
N 3501st St
N 3503rd St
N 3505th St
N 3507th St
N 3509th St
N 3511st St
N 3513th St
N 3515th St
N 3517th St
N 3519th St
N 3521st St
N 3523rd St
N 3525th St
N 3527th St
N 3529th St
N 3531st St
N 3533rd St
N 3535th St
N 3537th St
N 3539th St
N 3541st St
N 3543rd St
N 3545th St
N 3547th St
N 3549th St
N 3551st St
N 3553rd St
N 3555th St
N 3557th St
N 3559th St
N 3561st St
N 3563rd St
N 3565th St
N 3567th St
N 3569th St
N 3571st St
N 3573rd St
N 3575th St
N 3577th St
N 3579th St
N 3581st St
N 3583rd St
N 3585th St
N 3587th St
N 3589th St
N 3591st St
N 3593rd St
N 3595th St
N 3597th St
N 3599th St
N 3601st St
N 3603rd St
N 3605th St
N 3607th St
N 3609th St
N 3611st St
N 3613th St
N 3615th St
N 3617th St
N 3619th St
N 3621st St
N 3623rd St
N 3625th St
N 3627th St
N 3629th St
N 3631st St
N 3633rd St
N 3635th St
N 3637th St
N 3639th St
N 3641st St
N 3643rd St
N 3645th St
N 3647th St
N 3649th St
N 3651st St
N 3653rd St
N 3655th St
N 3657th St
N 3659th St
N 3661st St
N 3663rd St
N 3665th St
N 3667th St
N 3669th St
N 3671st St
N 3673rd St
N 3675th St
N 3677th St
N 3679th St
N 3681st St
N 3683rd St
N 3685th St
N 3687th St
N 3689th St
N 3691st St
N 3693rd St
N 3695th St
N 3697th St
N 3699th St
N 3701st St
N 3703rd St
N 3705th St
N 3707th St
N 3709th St
N 3711st St
N 3713th St
N 3715th St
N 3717th St
N 3719th St
N 3721st St
N 3723rd St
N 3725th St
N 3727th St
N 3729th St
N 3731st St
N 3733rd St
N 3735th St
N 3737th St
N 3739th St
N 3741st St
N 3743rd St
N 3745th St
N 3747th St
N 3749th St
N 3751st St
N 3753rd St
N 3755th St
N 3757th St
N 3759th St
N 3761st St
N 3763rd St
N 3765th St
N 3767th St
N 3769th St
N 3771st St
N 3773rd St
N 3775th St
N 3777th St
N 3779th St
N 3781st St
N 3783rd St
N 3785th St
N 3787th St
N 3789th St
N 3791st St
N 3793rd St
N 3795th St
N 3797th St
N 3799th St
N 3801st St
N 3803rd St
N 3805th St
N 3807th St
N 3809th St
N 3811st St
N 3813th St
N 3815th St
N 3817th St
N 3819th St
N 3821st St
N 3823rd St
N 3825th St
N 3827th St
N 3829th St
N 3831st St
N 3833rd St
N 3835th St
N 3837th St
N 3839th St
N 3841st St
N 3843rd St
N 3845th St
N 3847th St
N 3849th St
N 3851st St
N 3853rd St
N 3855th St
N 3857th St
N 3859th St
N 3861st St
N 3863rd St
N 3865th St
N 3867th St
N 3869th St
N 3871st St
N 3873rd St
N 3875th St
N 3877th St
N 3879th St
N 3881st St
N 3883rd St
N 3885th St
N 3887th St
N 3889th St
N 3891st St
N 3893rd St
N 3895th St
N 3897th St
N 3899th St
N 3901st St
N 3903rd St
N 3905th St
N 3907th St
N 3909th St
N 3911st St
N 3913th St
N 3915th St
N 3917th St
N 3919th St
N 3921st St
N 3923rd St
N 3925th St
N 3927th St
N 3929th St
N 3931st St
N 3933rd St
N 3935th St
N 3937th St
N 3939th St
N 3941st St
N 3943rd St
N 3945th St
N 3947th St
N 3949th St
N 3951st St
N 3953rd St
N 3955th St
N 3957th St
N 3959th St
N 3961st St
N 3963rd St
N 3965th St
N 3967th St
N 3969th St
N 3971st St
N 3973rd St
N 3975th St
N 3977th St
N 3979th St
N 3981st St
N 3983rd St
N 3985th St
N 3987th St
N 3989th St
N 3991st St
N 3993rd St
N 3995th St
N 3997th St
N 3999th St
N 4001st St
N 4003rd St
N 4005th St
N 4007th St
N 4009th St
N 4011st St
N 4013th St
N 4015th St
N 4017th St
N 4019th St
N 4021st St
N 4023rd St
N 4025th St
N 4027th St
N 4029th St
N 4031st St
N 4033rd St
N 4035th St
N 4037th St
N 4039th St
N 4041st St
N 4043rd St
N 4045th St
N 4047th St
N 4049th St
N 4051st St
N 4053rd St
N 4055th St
N 4057th St
N 4059th St
N 4061st St
N 4063rd St
N 4065th St
N 4067th St
N 4069th St
N 4071st St
N 4073rd St
N 4075th St
N 4077th St
N 4079th St
N 4081st St
N 4083rd St
N 4085th St
N 4087th St
N 4089th St
N 4091st St
N 4093rd St
N 4095th St
N 4097th St
N 4099th St
N 4101st St
N 4103rd St
N 4105th St
N 4107th St
N 4109th St
N 4111st St
N 4113th St
N 4115th St
N 4117th St
N 4119th St
N 4121st St
N 4123rd St
N 4125th St
N 4127th St
N 4129th St
N 4131st St
N 4133rd St
N 4135th St
N 4137th St
N 4139th St
N 4141st St
N 4143rd St
N 4145th St
N 4147th St
N 4149th St
N 4151st St
N 4153rd St
N 4155th St
N 4157th St
N 4159th St
N 4161st St
N 4163rd St
N 4165th St
N 4167th St
N 4169th St
N 4171st St
N 4173rd St
N 4175th St
N 4177th St
N 4179th St
N 4181st St
N 4183rd St
N 4185th St
N 4187th St
N 4189th St
N 4191st St
N 4193rd St
N 4195th St
N 4197th St
N 4199th St
N 4201st St
N 4203rd St
N 4205th St
N 4207th St
N 4209th St
N 4211st St
N 4213th St
N 4215th St
N 4217th St
N 4219th St
N 4221st St
N 4223rd St
N 4225th St
N 4227th St
N 4229th St
N 4231st St
N 4233rd St
N 4235th St
N 4237th St
N 4239th St
N 4241st St
N 4243rd St
N 4245th St
N 4247th St
N 4249th St
N 4251st St
N 4253rd St
N 4255th St
N 4257th St
N 4259th St
N 4261st St
N 4263rd St
N 4265th St
N 4267th St
N 4269th St
N 4271st St
N 4273rd St
N 4275th St
N 4277th St
N 4279th St
N 4281st St
N 4283rd St
N 4285th St
N 4287th St
N 4289th St
N 4291st St
N 4293rd St
N 4295th St
N 4297th St
N 4299th St
N 4301st St
N 4303rd St
N 4305th St
N 4307th St
N 4309th St
N 4311st St
N 4313th St
N 4315th St
N 4317th St
N 4319th St
N 4321st St
N 4323rd St
N 4325th St
N 4327th St
N 4329th St
N 4331st St
N 4333rd St
N 4335th St
N 4337th St
N 4339th St
N 4341st St
N 4343rd St
N 4345th St
N 4347th St
N 4349th St
N 4351st St
N 4353rd St
N 4355th St
N 4357th St
N 4359th St
N 4361st St
N 4363rd St
N 4365th St
N 4367th St
N 4369th St
N 4371st St
N 4373rd St
N 4375th St
N 4377th St
N 4379th St
N 4381st St
N 4383rd St
N 4385th St
N 4387th St
N 4389th St
N 4391st St
N 4393rd St
N 4395th St
N 4397th St
N 4399th St
N 4401st St
N 4403rd St
N 4405th St
N 4407th St
N 4409th St
N 4411st St
N 4413th St
N 4415th St
N 4417th St
N 4419th St
N 4421st St
N 4423rd St
N 4425th St
N 4427th St
N 4429th St
N 4431st St
N 4433rd St
N 4435th St
N 4437th St
N 4439th St
N 4441st St
N 4443rd St
N 4445th St
N 4447th St
N 4449th St
N 4451st St
N 4453rd St
N 4455th St
N 4457th St
N 4459th St
N 4461st St
N 4463rd St
N 4465th St
N 4467th St
N 4469th St
N 4471st St
N 4473rd St
N 4475th St
N 4477th St
N 4479th St
N 4481st St
N 4483rd St
N 4485th St
N 4487th St
N 4489th St
N 4491st St
N 4493rd St
N 4495th St
N 4497th St
N 4499th St
N 4501st St
N 4503rd St
N 4505th St
N 4507th St
N 4509th St
N 4511st St
N 4513th St
N 4515th St
N 4517th St
N 4519th St
N 4521st St
N 4523rd St
N 4525th St
N 4527th St

GOVERNMENTAL UNIT REFERENCE MAP (2020): Cave Creek town, AZ

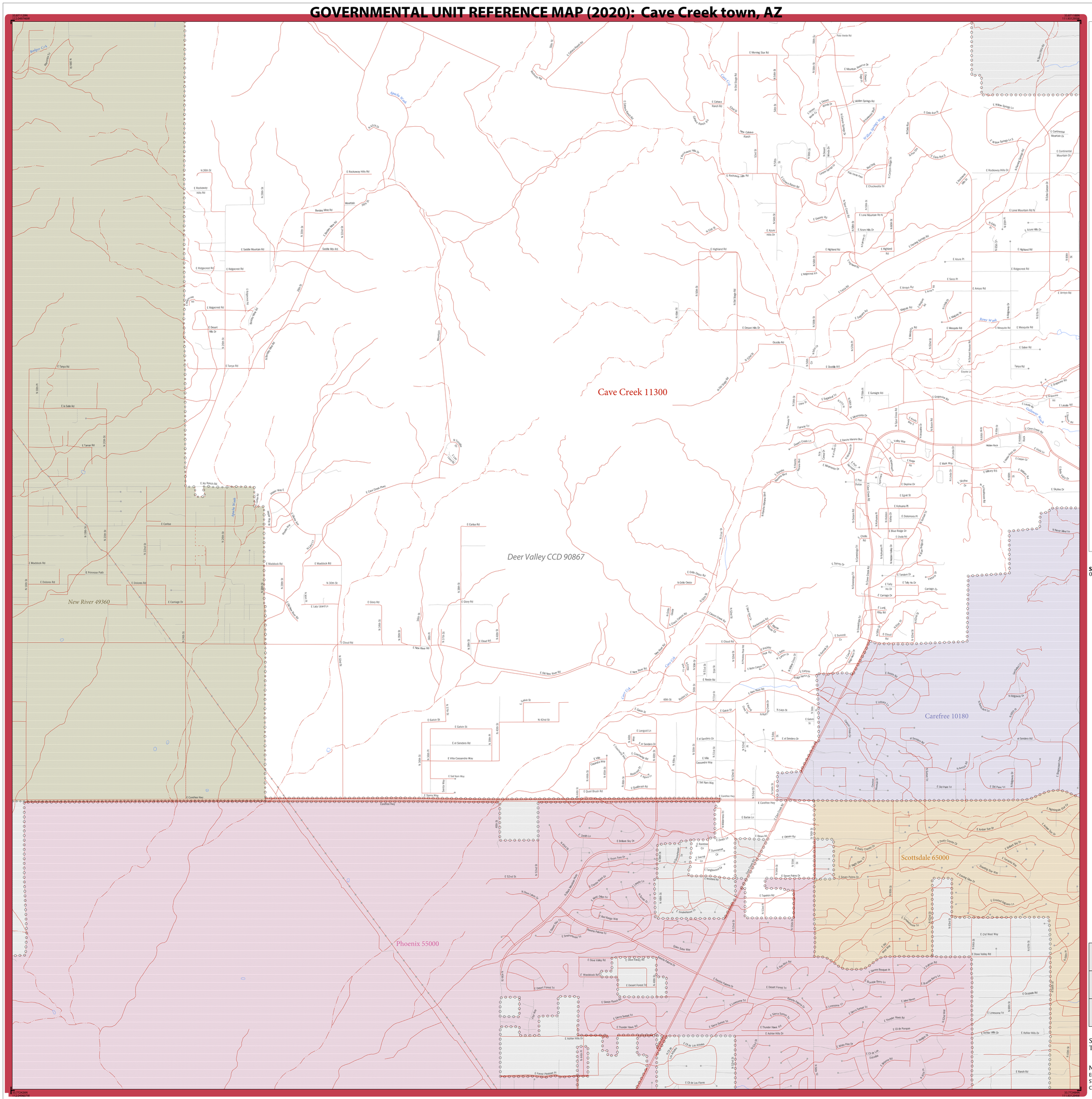

LEGEND

SYMBOL DESCRIPTION	SYMBOL	LABEL STYLE
Federal American Indian Reservation		L'ANSE RESERVATION (TA 1880)
Off-Reservation Trust Land		T1880
American Indian Tribal Subdivision		SHONTO (620)
Alaska Native Regional Corporation (ANRC)		NANA ANRC 52120
State (or statistically equivalent entity)		NEW YORK 36
County (or statistically equivalent entity)		ERIE 029
Minor Civil Division (MCD)[1]		Lee town 41460
Census County Division (CCD)[2]		Jemez CCD 91650
Consolidated City		MILFORD 47500
Incorporated Place - Subject Area		Rome 63418
Incorporated Place - Other Area[3]		Davis 18100
Census Designated Place (CDP)[2]		Cochiti 16560

DESCRIPTION	SYMBOL	DESCRIPTION	SYMBOL
Interstate	10	Water Body	Pleasant Lake
U.S. Highway	2	Swamp or Marsh	Okefenokee Swamp
State Highway	4	Glacier	Bering Glacier
Other Road	Marsh Ln	Airport, Airfield, or Helicopter Landing Pad	Oxnard Airport
Cul-de-sac		College or University	Coll/Univ
Circle		Military	Fort Belvoir
Geographic Offset or Corridor		Prison or Juvenile Detention Center	P/JDC
4WD Trail, Stairway, Alley, Walkway, or Ferry		Cemetery	Powell Cmtry
Railroad	Southern RR	Golf Course	Pinehurst Glfcrs
Pipeline or Power Line		National Park or Forest	Yosemite NP
Ridge or Fence		Other Park	St Francis Park
Property Line or Nonvisible Boundary		Outside Subject Area	
Perennial Stream	Tumbling Cr	Inset Area	A1
Intermittent Stream	Piney Cr		
Mountain Peak or Hill	Mt. Baker		

Where state, county, and/or MCD/CCD boundaries coincide, the map shows the boundary symbol for only the highest-ranking of these boundaries. Where American Indian reservation and American Indian tribal subdivision boundaries coincide, the map shows only the American Indian reservation boundaries.

Entity names are followed by either their FIPS code or census code; parentheses indicate a census code.

1 'MCD*' indicates a false MCD. These are for Census Bureau use only.

2 The CCD and CDP boundaries represent statistical entities only and are not updated through the BAS.

3 Incorporated place name color corresponds to the incorporated place fill color.

Due to space limitations, some road names, along with other feature and geography names on the map, may not be shown.

The Census Bureau stores primary and alternate road names, but only primary road names are used to label the roads on these maps.

SUBJECT AREA COUNTIES ON MAP SHEET
04013 Maricopa

Key to Adjacent Sheets

	1	
	2	3

Sheet Location within Entity

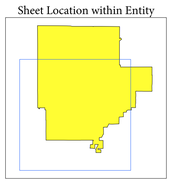

Sheet 2 of 3 PARENT sheets
Total Sheets: 4 (Index 1; Parent 3; Inset 0)

NAME: Cave Creek town (11300)
ENTITY TYPE: Incorporated Place
ST: Arizona (04)
CO: Maricopa (013)

INDEX OR PARENT SHEET #: 002
INSET SHEET #: 000000

2020 INCORPORATED PLACE REF MAP (PARENT)

5330104000113000020000 0

All legal boundaries and names are as reported through the 2020 Boundary and Annexation Survey (BAS) and Boundary Validation Program (BVP). The boundaries shown on this map are for Census Bureau statistical data collection and tabulation purposes only; their depiction and designation for statistical purposes does not constitute a determination of jurisdictional authority or rights of ownership or entitlement.

Data Source: U.S. Census Bureau's MAF/TIGER database (TAB20), November 2020
Created by Geography Division: December 11, 2020

U.S. DEPARTMENT OF COMMERCE U.S. Census Bureau

Projection: Albers Equal Area Conic
Datum: NAD 83
Spheroid: GRS 80
1st Standard Parallel: 32 16 37
2nd Standard Parallel: 36 03 21
Central Meridian: -111 55 48
Latitude of Projection's Origin: 31 19 56
False Easting: 0
False Northing: 0

0 0.4 0.8 1.2 1.6 2 Kilometers
0 0.3 0.6 0.9 1.2 1.5 Miles
The plotted map scale is 1:15,000

N W E S

Boundary and Annexation Survey (BAS) ID: 10400011300
BAS Submission Deadline: March 1, 2021

PDF versions of the BAS maps are available at: www.census.gov/programs-surveys/bas/geographies.html

For more information, or to request additional maps, please email geo.bas@census.gov, call 1-800-972-5651, or visit www.census.gov/programs-surveys/bas.html.

United States Census Bureau

GOVERNMENTAL UNIT REFERENCE MAP (2020): Cave Creek town, AZ

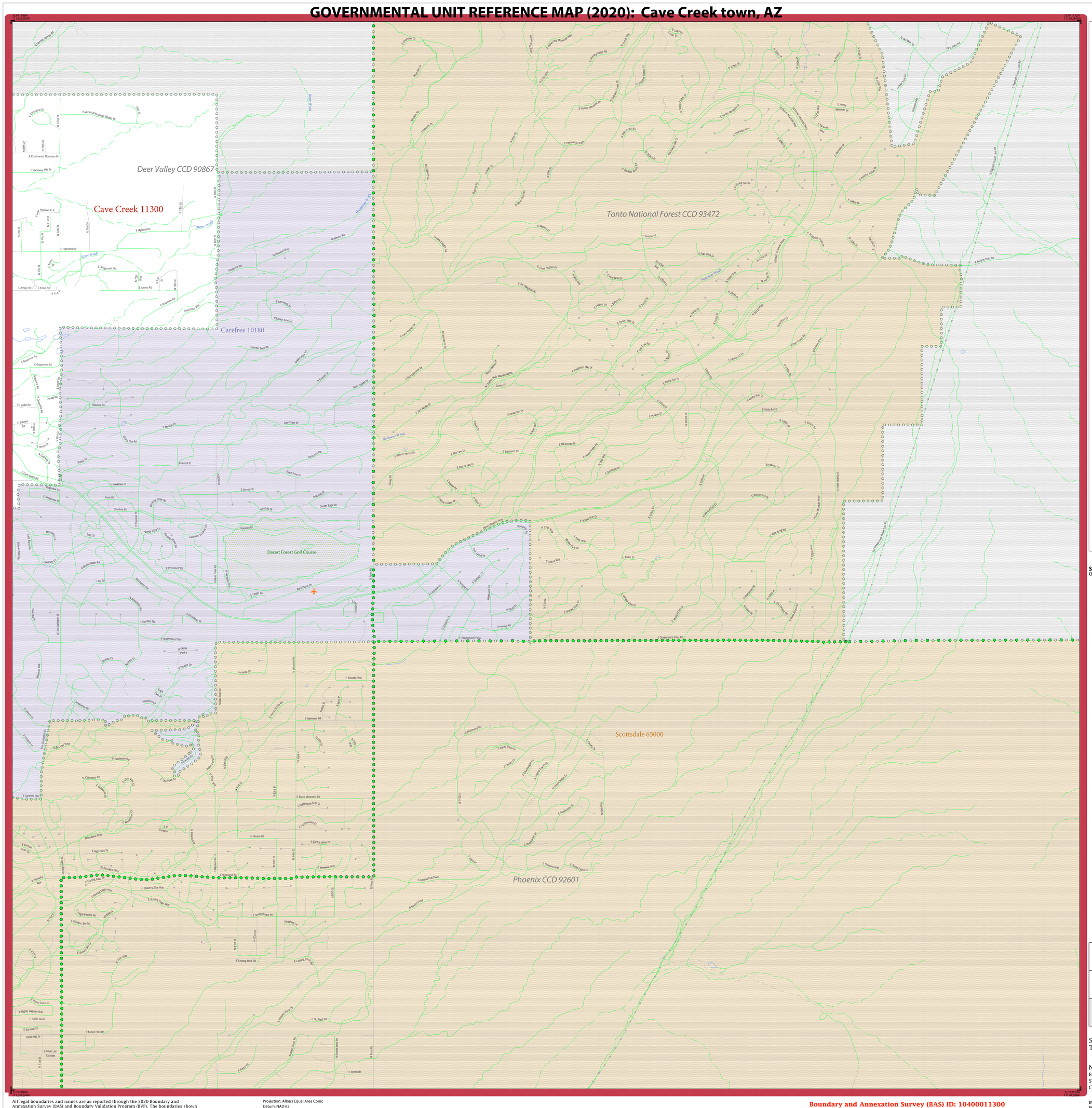

LEGEND

SYMBOL DESCRIPTION	SYMBOL	LABEL STYLE
Federal American Indian Reservation		L'ANSE RESERVATION (TA 1880)
Off-Reservation Trust Land		T1880
American Indian Tribal Subdivision		SHONTO (620)
Alaska Native Regional Corporation (ANRC)		NANA ANRC 52120
State (or statistically equivalent entity)		NEW YORK 36
County (or statistically equivalent entity)		ERIE 029
Minor Civil Division (MCD)[1]		Lee town 41460
Census County Division (CCD)[2]		Jemez CCD 91650
Consolidated City		MILFORD 47500
Incorporated Place - Subject Area		Rome 63418
Incorporated Place - Other Area[3]		Davis 18100
Census Designated Place (CDP)[2]		Cochiti 16560

DESCRIPTION	SYMBOL	DESCRIPTION	SYMBOL
Interstate	10	Water Body	Pleasant Lake
U.S. Highway	2	Swamp or Marsh	Okefenokee Swamp
State Highway	4	Glacier	Bering Glacier
Other Road	Marsh Ln	Airport, Airfield, or Helicopter Landing Pad	Oxnard Airport
Cul-de-sac		College or University	Coll/Univ
Circle		Military	Fort Belvoir
Geographic Offset or Corridor		Prison or Juvenile Detention Center	P/JDC
4WD Trail, Stairway, Alley, Walkway, or Ferry		Cemetery	Powell Cmtry
Railroad	Southern RR	Golf Course	Pinehurst Glfcrs
Pipeline or Power Line		National Park or Forest	Yosemite NP
Ridge or Fence		Other Park	St Francis Park
Property Line or Nonvisible Boundary		Outside Subject Area	
Perennial Stream	Tumbling Cr	Inset Area	A1
Intermittent Stream	Piney Cr		
Mountain Peak or Hill	Mt. Baker		

Where state, county, and/or MCD/CCD boundaries coincide, the map shows the boundary symbol for only the highest-ranking of these boundaries. Where American Indian reservation and American Indian tribal subdivision boundaries coincide, the map shows only the American Indian reservation boundaries.

Entity names are followed by either their FIPS code or census code; parentheses indicate a census code.

1 'MCD*' indicates a false MCD. These are for Census Bureau use only.

2 The CCD and CDP boundaries represent statistical entities only and are not updated through the BAS.

3 Incorporated place name color corresponds to the incorporated place fill color.

Due to space limitations, some road names, along with other feature and geography names on the map, may not be shown.

The Census Bureau stores primary and alternate road names, but only primary road names are used to label the roads on these maps.

SUBJECT AREA COUNTIES ON MAP SHEET
04013 Maricopa

Key to Adjacent Sheets

1		
2	3	

Sheet Location within Entity

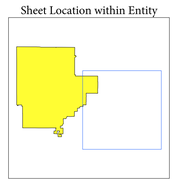

Sheet 3 of 3 PARENT sheets
Total Sheets: 4 (Index 1; Parent 3; Inset 0)

NAME: Cave Creek town (11300)
ENTITY TYPE: Incorporated Place
ST: Arizona (04)
CO: Maricopa (013)

INDEX OR PARENT SHEET #: 003
INSET SHEET #: 000000

2020 INCORPORATED PLACE REF MAP (PARENT)
5330104000113000003000000

All legal boundaries and names are as reported through the 2020 Boundary and Annexation Survey (BAS) and Boundary Validation Program (BVP). The boundaries shown on this map are for Census Bureau statistical data collection and tabulation purposes only; their depiction and designation for statistical purposes does not constitute a determination of jurisdictional authority or rights of ownership or entitlement.

Data Source: U.S. Census Bureau's MAF/TIGER database (TAB20), November 2020
Created by Geography Division: December 11, 2020

U.S. DEPARTMENT OF COMMERCE U.S. Census Bureau

Projection: Albers Equal Area Conic
Datum: NAD 83
Spheroid: GRS 80
1st Standard Parallel: 32 16 37
2nd Standard Parallel: 36 03 21
Central Meridian: -111 55 48
Latitude of Projection's Origin: 31 19 56
False Easting: 0
False Northing: 0

0 0.4 0.8 1.2 1.6 2 Kilometers
0 0.3 0.6 0.9 1.2 1.5 Miles
The plotted map scale is 1:15,000

N W E S

Boundary and Annexation Survey (BAS) ID: 10400011300
BAS Submission Deadline: March 1, 2021

PDF versions of the BAS maps are available at:
www.census.gov/programs-surveys/bas/geographies.html

For more information, or to request additional maps, please email geo.bas@census.gov, call 1-800-972-5651, or visit www.census.gov/programs-surveys/bas.html.