GOVERNMENTAL UNIT REFERENCE MAP (2020): Glendale city, AZ

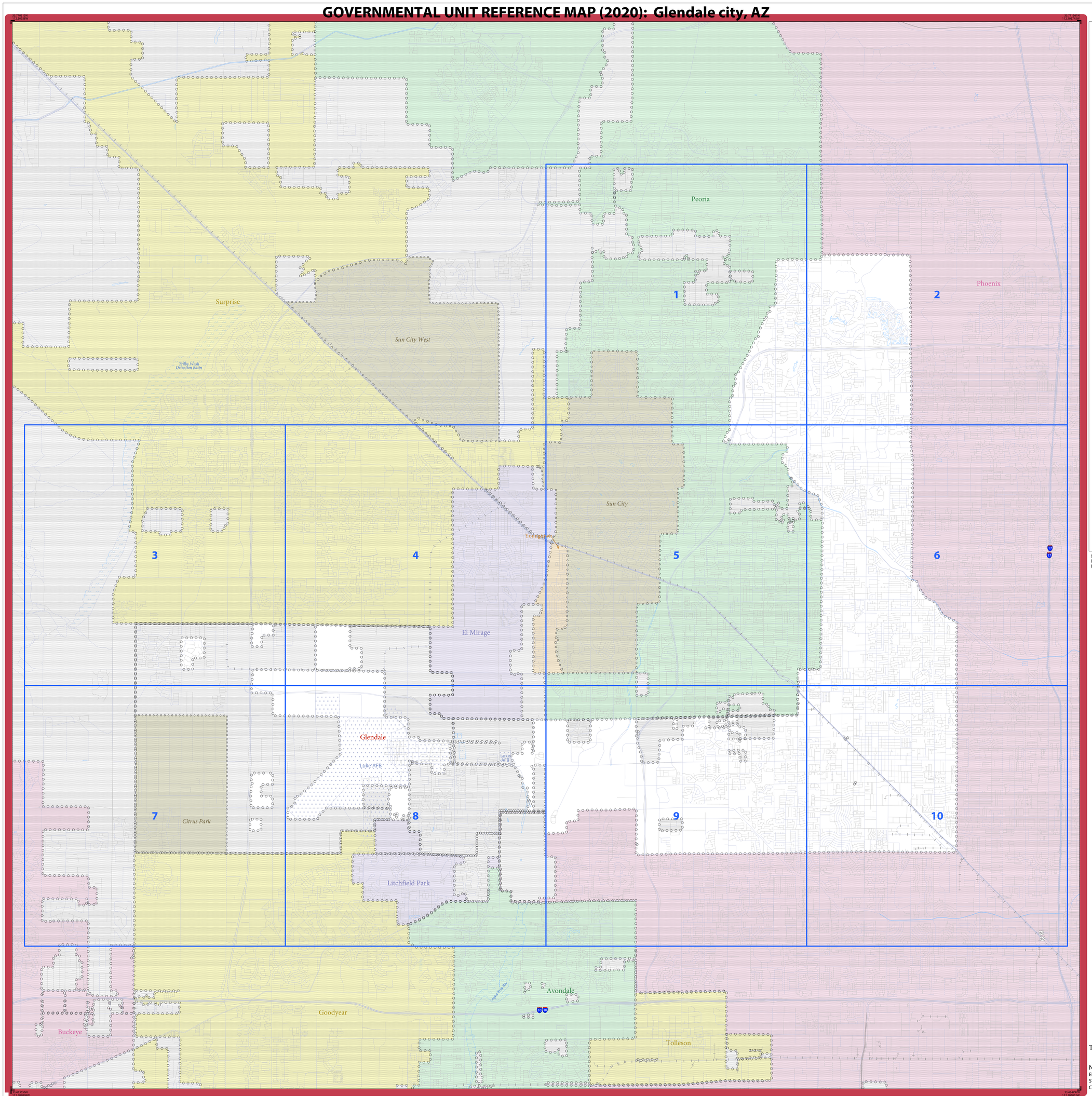

LEGEND

SYMBOL DESCRIPTION	SYMBOL	LABEL STYLE
Federal American Indian Reservation		L'ANSE RESERVATION (TA 1880)
Off-Reservation Trust Land		T1880
American Indian Tribal Subdivision		SHONTO (620)
Alaska Native Regional Corporation (ANRC)		*NANA ANRC 52120*
State (or statistically equivalent entity)		NEW YORK 36
County (or statistically equivalent entity)		ERIE 029
Minor Civil Division (MCD)[1]		Lee town 41460
Census County Division (CCD)[2]		*Jemez CCD 91650*
Consolidated City		MILFORD 47500
Incorporated Place - Subject Area		Rome 63418
Incorporated Place - Other Area[3]		Davis 18100
Census Designated Place (CDP)[2]		*Cochiti 16560*

DESCRIPTION	SYMBOL	DESCRIPTION	SYMBOL
Interstate	5	Water Body	Pleasant Lake
U.S. Highway	2	Swamp or Marsh	Okefenokee Swamp
State Highway	4	Glacier	Bering Glacier
Other Road	Marsh Ln	Airport, Airfield, or Helicopter Landing Pad	Oxnard Airport
Cul-de-sac		College or University	Coll/Univ
Circle		Military	Fort Belvoir
Geographic Offset or Corridor		Prison or Juvenile Detention Center	P/JDC
4WD Trail, Stairway, Alley, Walkway, or Ferry		Cemetery	Powell Cmtry
Railroad	Southern RR	Golf Course	Pinehurst Glfcrs
Pipeline or Power Line		National Park or Forest	Yosemite NP
Ridge or Fence		Other Park	St Francis Park
Property Line or Nonvisible Boundary		Outside Subject Area	
Perennial Stream	Tumbling Cr	Inset Area	A1
Intermittent Stream	Piney Cr		
Mountain Peak or Hill	Mt. Baker		

Where state, county, and/or MCD/CCD boundaries coincide, the map shows the boundary symbol for only the highest-ranking of these boundaries. Where American Indian reservation and American Indian tribal subdivision boundaries coincide, the map shows only the American Indian reservation boundaries.

Entity names are followed by either their FIPS code or census code; parentheses indicate a census code.

1 'MCD*' indicates a false MCD. These are for Census Bureau use only.

2 The CCD and CDP boundaries represent statistical entities only and are not updated through the BAS.

3 Incorporated place name color corresponds to the incorporated place fill color.

Due to space limitations, some road names, along with other feature and geography names on the map, may not be shown.

The Census Bureau stores primary and alternate road names, but only primary road names are used to label the roads on these maps.

Note: This index map sheet provides the map sheet configuration in relation to the subject entity. Due to scale limitations, map content may be simplified. Refer to parent and/or inset map sheets for detailed map content.

Total Sheets: 11 (Index 1; Parent 10; Inset 0)

NAME: Glendale city (27820)
ENTITY TYPE: Incorporated Place
ST: Arizona (04)
CO: Maricopa (013)

INDEX OR PARENT SHEET #: 000
INSET SHEET #: 000000

2020 INCORPORATED PLACE REF MAP (INDEX)

5330104000278200000000

All legal boundaries and names are as reported through the 2020 Boundary and Annexation Survey (BAS) and Boundary Validation Program (BVP). The boundaries shown on this map are for Census Bureau statistical data collection and tabulation purposes only; their depiction and designation for statistical purposes does not constitute a determination of jurisdictional authority or rights of ownership or entitlement.

Data Source: U.S. Census Bureau's MAF/TIGER database (TAB20), November 2020
Created by Geography Division: December 11, 2020

U.S. DEPARTMENT OF COMMERCE U.S. Census Bureau

Projection: Albers Equal Area Conic
Datum: NAD 83
Spheroid: GRS 80
1st Standard Parallel: 32 16 37
2nd Standard Parallel: 36 03 21
Central Meridian: -111 55 48
Latitude of Projection's Origin: 31 19 56
False Easting: 0
False Northing: 0

0 1 2 3 4 5 Kilometers
0 1 2 3 4 5 Miles
The plotted map scale is 1:51,175

N W E S

Boundary and Annexation Survey (BAS) ID: 10400027820
BAS Submission Deadline: March 1, 2021

PDF versions of the BAS maps are available at:
www.census.gov/programs-surveys/bas/geographies.html

For more information, or to request additional maps, please email geo.bas@census.gov, call 1-800-972-5651, or visit www.census.gov/programs-surveys/bas.html.

United States Census Bureau

GOVERNMENTAL UNIT REFERENCE MAP (2020): Glendale city, AZ

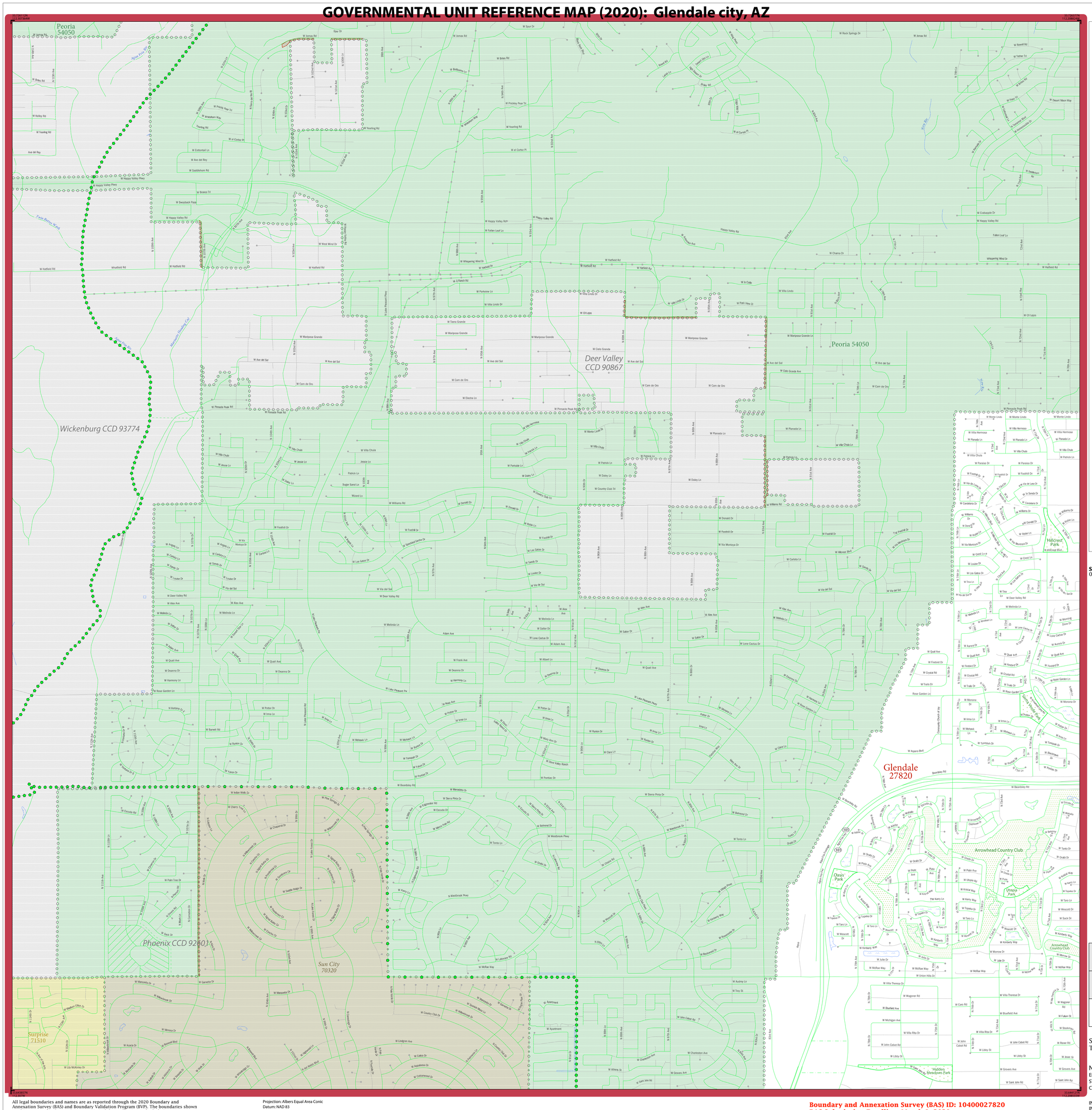

LEGEND

SYMBOL DESCRIPTION	SYMBOL	LABEL STYLE
Federal American Indian Reservation		L'ANSE RESERVATION (TA 1880)
Off-Reservation Trust Land		T1880
American Indian Tribal Subdivision		SHONTO (620)
Alaska Native Regional Corporation (ANRC)		*NANA ANRC 52120*
State (or statistically equivalent entity)		NEW YORK 36
County (or statistically equivalent entity)		ERIE 029
Minor Civil Division (MCD)[1]		Lee town 41460
Census County Division (CCD)[2]		*Jemez CCD 91650*
Consolidated City		MILFORD 47500
Incorporated Place - Subject Area		Rome 63418
Incorporated Place - Other Area[3]		Davis 18100
Census Designated Place (CDP)[2]		*Cochiti 16560*

DESCRIPTION	SYMBOL	DESCRIPTION	SYMBOL
Interstate	10	Water Body	Pleasant Lake
U.S. Highway	2	Swamp or Marsh	Okefenokee Swamp
State Highway	4	Glacier	Bering Glacier
Other Road	Marsh Ln	Airport, Airfield, or Helicopter Landing Pad	Oxnard Airport
Cul-de-sac		College or University	Coll/Univ
Circle		Military	Fort Belvoir
Geographic Offset or Corridor		Prison or Juvenile Detention Center	P/JDC
4WD Trail, Stairway, Alley, Walkway, or Ferry		Cemetery	Powell Cmtry
Railroad	Southern RR	Golf Course	Pinehurst GlfCrs
Pipeline or Power Line		National Park or Forest	Yosemite NP
Ridge or Fence		Other Park	St Francis Park
Property Line or Nonvisible Boundary		Outside Subject Area	
Perennial Stream	Tumbling Cr	Inset Area	A1
Intermittent Stream	Piney Cr		
Mountain Peak or Hill	Mt. Baker		

Where state, county, and/or MCD/CCD boundaries coincide, the map shows the boundary symbol for only the highest-ranking of these boundaries. Where American Indian reservation and American Indian tribal subdivision boundaries coincide, the map shows only the American Indian reservation boundaries.

Entity names are followed by either their FIPS code or census code; parentheses indicate a census code.

1 "MCD*" indicates a false MCD. These are for Census Bureau use only.

2 The CCD and CDP boundaries represent statistical entities only and are not updated through the BAS.

3 Incorporated place name color corresponds to the incorporated place fill color.

Due to space limitations, some road names, along with other feature and geography names on the map, may not be shown.

The Census Bureau stores primary and alternate road names, but only primary road names are used to label the roads on these maps.

SUBJECT AREA COUNTIES ON MAP SHEET
04013 Maricopa

Key to Adjacent Sheets

	1	2
4	5	6

Sheet Location within Entity

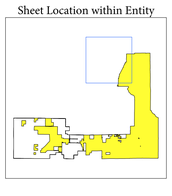

Sheet 1 of 10 PARENT sheets
Total Sheets: 11 (Index 1; Parent 10; Inset 0)

NAME: Glendale city (27820)
ENTITY TYPE: Incorporated Place
ST: Arizona (04)
CO: Maricopa (013)

INDEX OR PARENT SHEET #: 001
INSET SHEET #: 000000

2020 INCORPORATED PLACE REF MAP (PARENT)

5330104000278200010000 00

All legal boundaries and names are as reported through the 2020 Boundary and Annexation Survey (BAS) and Boundary Validation Program (BVP). The boundaries shown on this map are for Census Bureau statistical data collection and tabulation purposes only; their depiction and designation for statistical purposes does not constitute a determination of jurisdictional authority or rights of ownership or entitlement.

Data Source: U.S. Census Bureau's MAF/TIGER database (TAB20), November 2020
Created by Geography Division: December 11, 2020

U.S. DEPARTMENT OF COMMERCE U.S. Census Bureau

Projection: Albers Equal Area Conic
Datum: NAD 83
Spheroid: GRS 80
1st Standard Parallel: 32 16 37
2nd Standard Parallel: 36 03 21
Central Meridian: -111 55 48
Latitude of Projection's Origin: 31 19 56
False Easting: 0
False Northing: 0

0 0.3 0.6 0.9 1.2 1.5 Kilometers
0 0.2 0.4 0.6 0.8 1 Miles
The plotted map scale is 1:12,500

N W E S

Boundary and Annexation Survey (BAS) ID: 10400027820
BAS Submission Deadline: March 1, 2021

PDF versions of the BAS maps are available at:
www.census.gov/programs-surveys/bas/geographies.html

For more information, or to request additional maps, please email geo.bas@census.gov, call 1-800-972-5651, or visit www.census.gov/programs-surveys/bas.html.

United States Census Bureau

GOVERNMENTAL UNIT REFERENCE MAP (2020): Glendale city, AZ

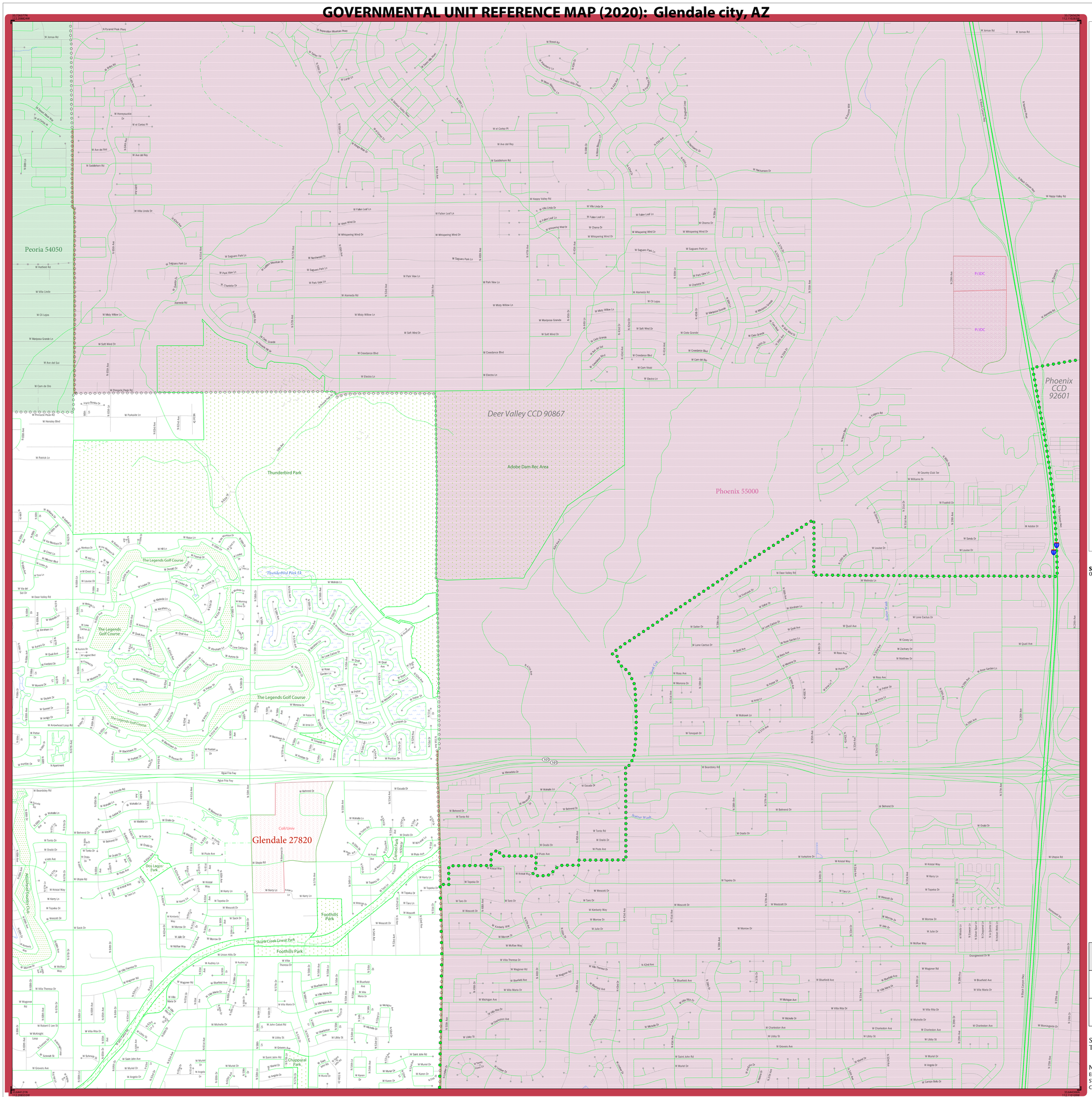

LEGEND

SYMBOL DESCRIPTION	SYMBOL	LABEL STYLE
Federal American Indian Reservation		L'ANSE RESERVATION (TA 1880)
Off-Reservation Trust Land		T1880
American Indian Tribal Subdivision		SHONTO (620)
Alaska Native Regional Corporation (ANRC)		*NANA ANRC 52120*
State (or statistically equivalent entity)		NEW YORK 36
County (or statistically equivalent entity)		ERIE 029
Minor Civil Division (MCD)[1]		Lee town 41460
Census County Division (CCD)[2]		*Jemez CCD 91650*
Consolidated City		MILFORD 47500
Incorporated Place - Subject Area		Rome 63418
Incorporated Place - Other Area[3]		Davis 18100
Census Designated Place (CDP)[2]		*Cochiti 16560*

DESCRIPTION	SYMBOL	DESCRIPTION	SYMBOL
Interstate	10	Water Body	Pleasant Lake
U.S. Highway	2	Swamp or Marsh	Okefenokee Swamp
State Highway	4	Glacier	Bering Glacier
Other Road	Marsh Ln	Airport, Airfield, or Helicopter Landing Pad	Oxnard Airport
Cul-de-sac		College or University	Coll/Univ
Circle		Military	Fort Belvoir
Geographic Offset or Corridor		Prison or Juvenile Detention Center	P/JDC
4WD Trail, Stairway, Alley, Walkway, or Ferry		Cemetery	Powell Cmtry
Railroad	Southern RR	Golf Course	Pinehurst GlfCrs
Pipeline or Power Line		National Park or Forest	Yosemite NP
Ridge or Fence		Other Park	St Francis Park
Property Line or Nonvisible Boundary		Outside Subject Area	
Perennial Stream	Tumbling Cr	Inset Area	A1
Intermittent Stream	Piney Cr		
Mountain Peak or Hill	Mt. Baker		

Where state, county, and/or MCD/CCD boundaries coincide, the map shows the boundary symbol for only the highest-ranking of these boundaries. Where American Indian reservation and American Indian tribal subdivision boundaries coincide, the map shows only the American Indian reservation boundaries.

Entity names are followed by either their FIPS code or census code; parentheses indicate a census code.

1 'MCD*' indicates a false MCD. These are for Census Bureau use only.

2 The CCD and CDP boundaries represent statistical entities only and are not updated through the BAS.

3 Incorporated place name color corresponds to the incorporated place fill color.

Due to space limitations, some road names, along with other feature and geography names on the map, may not be shown.

The Census Bureau stores primary and alternate road names, but only primary road names are used to label the roads on these maps.

SUBJECT AREA COUNTIES ON MAP SHEET
04013 Maricopa

Key to Adjacent Sheets

1	2	
5	6	

Sheet Location within Entity

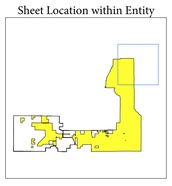

Sheet 2 of 10 PARENT sheets
Total Sheets: 11 (Index 1; Parent 10; Inset 0)

NAME: Glendale city (27820)
ENTITY TYPE: Incorporated Place
ST: Arizona (04)
CO: Maricopa (013)

INDEX OR PARENT SHEET #: 002
INSET SHEET #: 000000

2020 INCORPORATED PLACE REF MAP (PARENT)

5330104000278200200000

All legal boundaries and names are as reported through the 2020 Boundary and Annexation Survey (BAS) and Boundary Validation Program (BVP). The boundaries shown on this map are for Census Bureau statistical data collection and tabulation purposes only; their depiction and designation for statistical purposes does not constitute a determination of jurisdictional authority or rights of ownership or entitlement.

Data Source: U.S. Census Bureau's MAF/TIGER database (TAB20), November 2020
Created by Geography Division: December 11, 2020

U.S. DEPARTMENT OF COMMERCE U.S. Census Bureau

Projection: Albers Equal Area Conic
Datum: NAD 83
Spheroid: GRS 80
1st Standard Parallel: 32 16 37
2nd Standard Parallel: 36 03 21
Central Meridian: -111 55 48
Latitude of Projection's Origin: 31 19 56
False Easting: 0
False Northing: 0

0 0.3 0.6 0.9 1.2 1.5 Kilometers
0 0.2 0.4 0.6 0.8 1 Miles
The plotted map scale is 1:12,500

N W E S

Boundary and Annexation Survey (BAS) ID: 10400027820
BAS Submission Deadline: March 1, 2021

PDF versions of the BAS maps are available at:
www.census.gov/programs-surveys/bas/geographies.html

For more information, or to request additional maps, please email geo.bas@census.gov, call 1-800-972-5651, or visit www.census.gov/programs-surveys/bas.html.

United States Census Bureau

GOVERNMENTAL UNIT REFERENCE MAP (2020): Glendale city, AZ

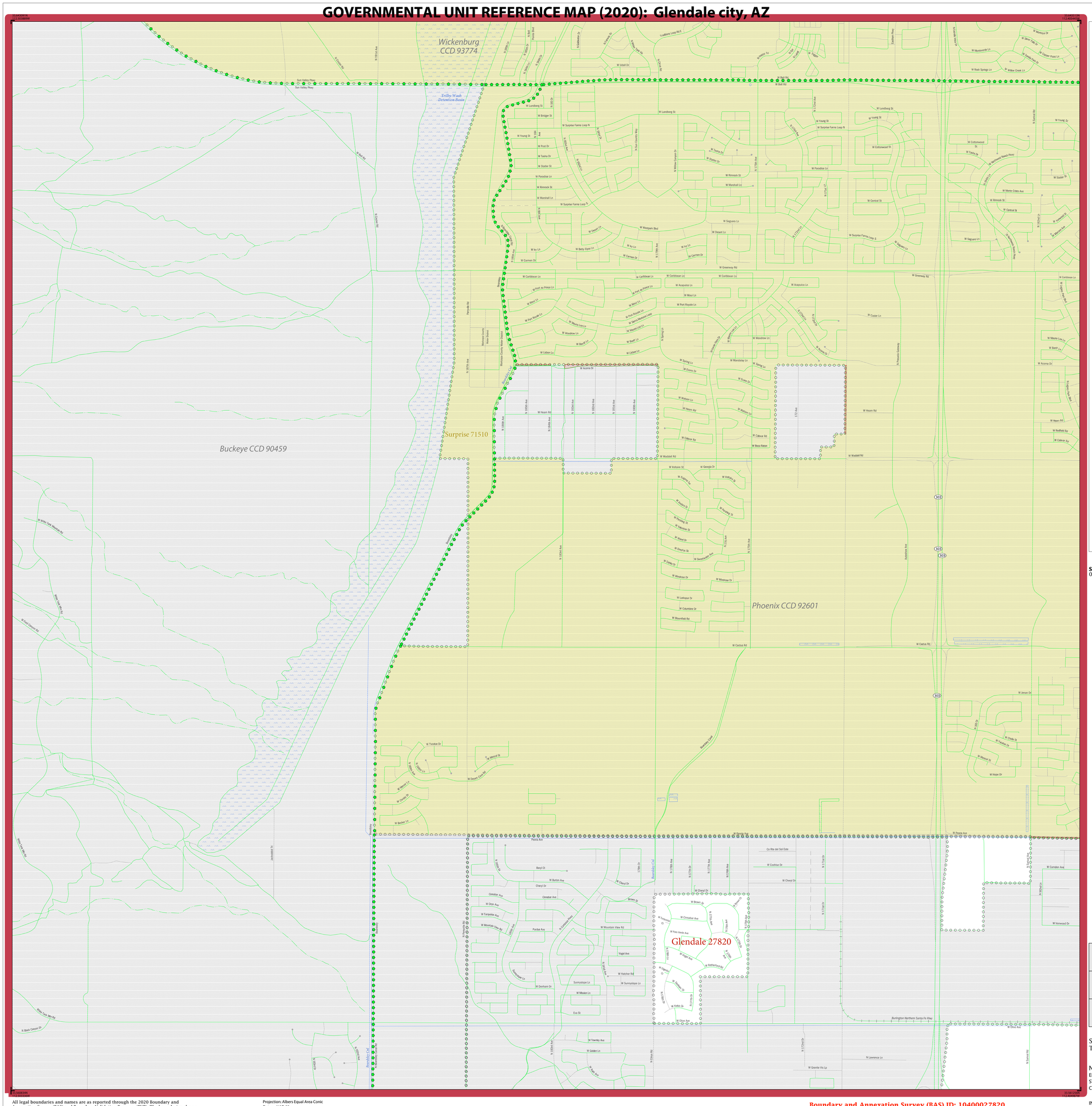

LEGEND

SYMBOL DESCRIPTION	SYMBOL	LABEL STYLE
Federal American Indian Reservation		L'ANSE RESERVATION (TA 1880)
Off-Reservation Trust Land		T1880
American Indian Tribal Subdivision		SHONTO (620)
Alaska Native Regional Corporation (ANRC)		*NANA ANRC 52120*
State (or statistically equivalent entity)		NEW YORK 36
County (or statistically equivalent entity)		ERIE 029
Minor Civil Division (MCD)[1]		Lee town 41460
Census County Division (CCD)[2]		*Jemez CCD 91650*
Consolidated City		MILFORD 47500
Incorporated Place - Subject Area		Rome 63418
Incorporated Place - Other Area[3]		Davis 18100
Census Designated Place (CDP)[2]		*Cochiti 16560*

DESCRIPTION	SYMBOL	DESCRIPTION	SYMBOL
Interstate	10	Water Body	Pleasant Lake
U.S. Highway	2	Swamp or Marsh	Okefenokee Swamp
State Highway	4	Glacier	Bering Glacier
Other Road	Marsh Ln	Airport, Airfield, or Helicopter Landing Pad	Oxnard Airport
Cul-de-sac		College or University	Coll/Univ
Circle		Military	Fort Belvoir
Geographic Offset or Corridor		Prison or Juvenile Detention Center	P/JDC
4WD Trail, Stairway, Alley, Walkway, or Ferry		Cemetery	Powell Cmtry
Railroad	Southern RR	Golf Course	Pinehurst GlfCrs
Pipeline or Power Line		National Park or Forest	Yosemite NP
Ridge or Fence		Other Park	St Francis Park
Property Line or Nonvisible Boundary		Outside Subject Area	
Perennial Stream	Tumbling Cr	Inset Area	A1
Intermittent Stream	Piney Cr		
Mountain Peak or Hill	Mt. Baker		

Where state, county, and/or MCD/CCD boundaries coincide, the map shows the boundary symbol for only the highest-ranking of these boundaries. Where American Indian reservation and American Indian tribal subdivision boundaries coincide, the map shows only the American Indian reservation boundaries.

Entity names are followed by either their FIPS code or census code; parentheses indicate a census code.

1 'MCD*' indicates a false MCD. These are for Census Bureau use only.

2 The CCD and CDP boundaries represent statistical entities only and are not updated through the BAS.

3 Incorporated place name color corresponds to the incorporated place fill color.

Due to space limitations, some road names, along with other feature and geography names on the map, may not be shown.

The Census Bureau stores primary and alternate road names, but only primary road names are used to label the roads on these maps.

SUBJECT AREA COUNTIES ON MAP SHEET
04013 Maricopa

Key to Adjacent Sheets

	3	4
	7	8

Sheet Location within Entity

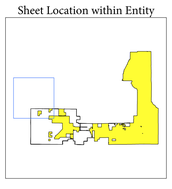

Sheet 3 of 10 PARENT sheets
Total Sheets: 11 (Index 1; Parent 10; Inset 0)

NAME: Glendale city (27820)
ENTITY TYPE: Incorporated Place
ST: Arizona (04)
CO: Maricopa (013)

INDEX OR PARENT SHEET #: 003
INSET SHEET #: 000000

2020 INCORPORATED PLACE REF MAP (PARENT)
5330104000278200030000 00

All legal boundaries and names are as reported through the 2020 Boundary and Annexation Survey (BAS) and Boundary Validation Program (BVP). The boundaries shown on this map are for Census Bureau statistical data collection and tabulation purposes only; their depiction and designation for statistical purposes does not constitute a determination of jurisdictional authority or rights of ownership or entitlement.

Data Source: U.S. Census Bureau's MAF/TIGER database (TAB20), November 2020
Created by Geography Division: December 11, 2020

U.S. DEPARTMENT OF COMMERCE U.S. Census Bureau

Projection: Albers Equal Area Conic
Datum: NAD 83
Spheroid: GRS 80
1st Standard Parallel: 32 16 37
2nd Standard Parallel: 36 03 21
Central Meridian: -111 55 48
Latitude of Projection's Origin: 31 19 56
False Easting: 0
False Northing: 0

0 0.3 0.6 0.9 1.2 1.5 Kilometers
0 0.2 0.4 0.6 0.8 1 Miles
The plotted map scale is 1:12,500

N W E S

Boundary and Annexation Survey (BAS) ID: 10400027820
BAS Submission Deadline: March 1, 2021

PDF versions of the BAS maps are available at:
www.census.gov/programs-surveys/bas/geographies.html

For more information, or to request additional maps, please email geo.bas@census.gov, call 1-800-972-5651, or visit www.census.gov/programs-surveys/bas.html.

GOVERNMENTAL UNIT REFERENCE MAP (2020): Glendale city, AZ

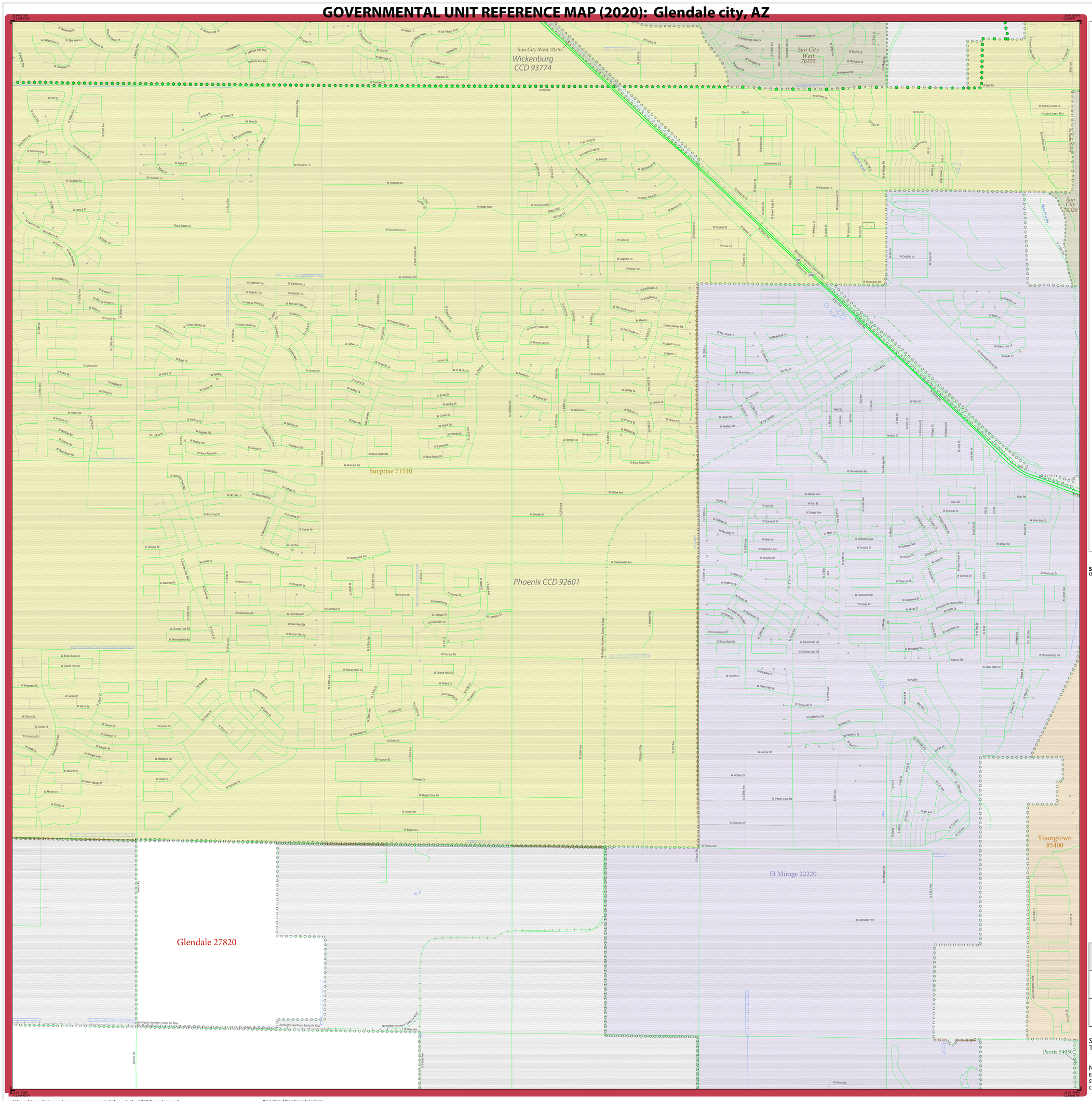

LEGEND

SYMBOL DESCRIPTION	SYMBOL	LABEL STYLE
Federal American Indian Reservation		L'ANSE RESERVATION (TA 1880)
Off-Reservation Trust Land		T1880
American Indian Tribal Subdivision		SHONTO (620)
Alaska Native Regional Corporation (ANRC)		*NANA ANRC 52120*
State (or statistically equivalent entity)		NEW YORK 36
County (or statistically equivalent entity)		ERIE 029
Minor Civil Division (MCD)[1]		Lee town 41460
Census County Division (CCD)[2]		*Jemez CCD 91650*
Consolidated City		MILFORD 47500
Incorporated Place - Subject Area		Rome 63418
Incorporated Place - Other Area[3]		Davis 18100
Census Designated Place (CDP)[2]		*Cochiti 16560*

DESCRIPTION	SYMBOL	DESCRIPTION	SYMBOL
Interstate	10	Water Body	Pleasant Lake
U.S. Highway	2	Swamp or Marsh	Okefenokee Swamp
State Highway	4	Glacier	Bering Glacier
Other Road	Marsh Ln	Airport, Airfield, or Helicopter Landing Pad	Oxnard Airport
Cul-de-sac		College or University	Coll/Univ
Circle		Military	Fort Belvoir
Geographic Offset or Corridor		Prison or Juvenile Detention Center	P/JDC
4WD Trail, Stairway, Alley, Walkway, or Ferry		Cemetery	Powell Cmtry
Railroad	Southern RR	Golf Course	Pinehurst GlfCrs
Pipeline or Power Line		National Park or Forest	Yosemite NP
Ridge or Fence		Other Park	St Francis Park
Property Line or Nonvisible Boundary		Outside Subject Area	
Perennial Stream	Tumbling Cr	Inset Area	A1
Intermittent Stream	Piney Cr		
Mountain Peak or Hill	Mt. Baker		

Where state, county, and/or MCD/CCD boundaries coincide, the map shows the boundary symbol for only the highest-ranking of these boundaries. Where American Indian reservation and American Indian tribal subdivision boundaries coincide, the map shows only the American Indian reservation boundaries.

Entity names are followed by either their FIPS code or census code; parentheses indicate a census code.

1 'MCD*' indicates a false MCD. These are for Census Bureau use only.

2 The CCD and CDP boundaries represent statistical entities only and are not updated through the BAS.

3 Incorporated place name color corresponds to the incorporated place fill color.

Due to space limitations, some road names, along with other feature and geography names on the map, may not be shown.

The Census Bureau stores primary and alternate road names, but only primary road names are used to label the roads on these maps.

SUBJECT AREA COUNTIES ON MAP SHEET
04013 Maricopa

Key to Adjacent Sheets

		1
3	4	5
7	8	9

Sheet Location within Entity

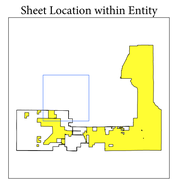

Sheet 4 of 10 PARENT sheets
Total Sheets: 11 (Index 1; Parent 10; Inset 0)

NAME: Glendale city (27820)
ENTITY TYPE: Incorporated Place
ST: Arizona (04)
CO: Maricopa (013)

INDEX OR PARENT SHEET #: 004
INSET SHEET #: 000000

2020 INCORPORATED PLACE REF MAP (PARENT)
5330104000278200040000 00

All legal boundaries and names are as reported through the 2020 Boundary and Annexation Survey (BAS) and Boundary Validation Program (BVP). The boundaries shown on this map are for Census Bureau statistical data collection and tabulation purposes only; their depiction and designation for statistical purposes does not constitute a determination of jurisdictional authority or rights of ownership or entitlement.

Data Source: U.S. Census Bureau's MAF/TIGER database (TAB20), November 2020
Created by Geography Division: December 11, 2020

U.S. DEPARTMENT OF COMMERCE U.S. Census Bureau

Projection: Albers Equal Area Conic
Datum: NAD 83
Spheroid: GRS 80
1st Standard Parallel: 32 16 37
2nd Standard Parallel: 36 03 21
Central Meridian: -111 55 48
Latitude of Projection's Origin: 31 19 56
False Easting: 0
False Northing: 0

0 0.3 0.6 0.9 1.2 1.5 Kilometers
0 0.2 0.4 0.6 0.8 1 Miles
The plotted map scale is 1:12,500

N W E S

Boundary and Annexation Survey (BAS) ID: 10400027820
BAS Submission Deadline: March 1, 2021

PDF versions of the BAS maps are available at:
www.census.gov/programs-surveys/bas/geographies.html

For more information, or to request additional maps, please email geo.bas@census.gov, call 1-800-972-5651, or visit www.census.gov/programs-surveys/bas.html.

United States Census Bureau

GOVERNMENTAL UNIT REFERENCE MAP (2020): Glendale city, AZ

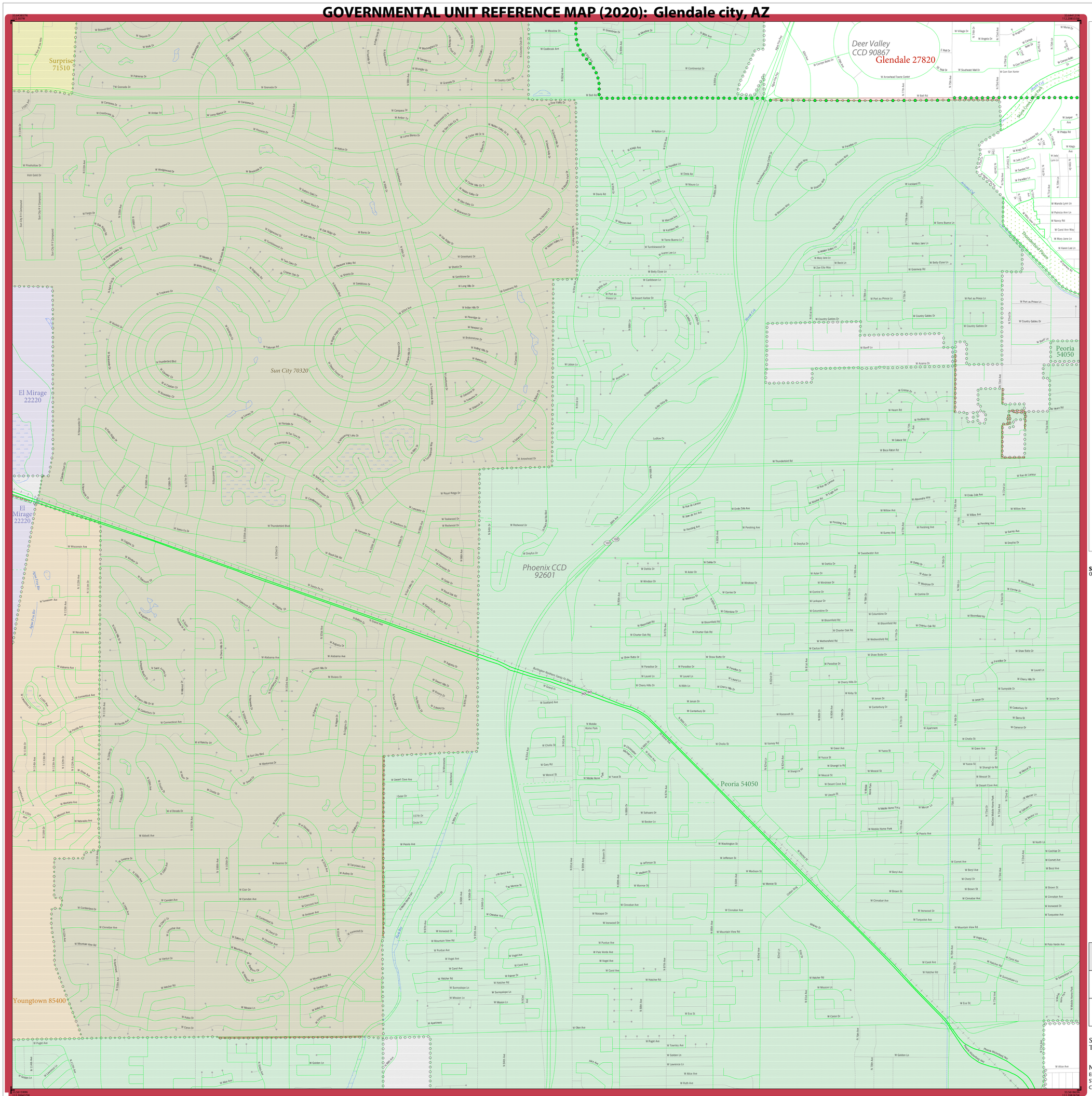

LEGEND

SYMBOL DESCRIPTION	SYMBOL	LABEL STYLE
Federal American Indian Reservation		L'ANSE RESERVATION (TA 1880)
Off-Reservation Trust Land		T1880
American Indian Tribal Subdivision		SHONTO (620)
Alaska Native Regional Corporation (ANRC)		NANA ANRC 52120
State (or statistically equivalent entity)		NEW YORK 36
County (or statistically equivalent entity)		ERIE 029
Minor Civil Division (MCD)[1]		Lee town 41460
Census County Division (CCD)[2]		Jemez CCD 91650
Consolidated City		MILFORD 47500
Incorporated Place - Subject Area		Rome 63418
Incorporated Place - Other Area[3]		Davis 18100
Census Designated Place (CDP)[2]		Cochiti 16560

DESCRIPTION	SYMBOL	DESCRIPTION	SYMBOL
Interstate	5	Water Body	Pleasant Lake
U.S. Highway	2	Swamp or Marsh	Okefenokee Swamp
State Highway	4	Glacier	Bering Glacier
Other Road	Marsh Ln	Airport, Airfield, or Helicopter Landing Pad	Oxnard Airport
Cul-de-sac		College or University	Coll/Univ
Circle		Military	Fort Belvoir
Geographic Offset or Corridor		Prison or Juvenile Detention Center	P/JDC
4WD Trail, Stairway, Alley, Walkway, or Ferry		Cemetery	Powell Cmtry
Railroad	Southern RR	Golf Course	Pinehurst GlfCrs
Pipeline or Power Line		National Park or Forest	Yosemite NP
Ridge or Fence		Other Park	St Francis Park
Property Line or Nonvisible Boundary		Outside Subject Area	
Perennial Stream	Tumbling Cr	Inset Area	A1
Intermittent Stream	Piney Cr		
Mountain Peak or Hill	Mt. Baker		

Where state, county, and/or MCD/CCD boundaries coincide, the map shows the boundary symbol for only the highest-ranking of these boundaries. Where American Indian reservation and American Indian tribal subdivision boundaries coincide, the map shows only the American Indian reservation boundaries.

Entity names are followed by either their FIPS code or census code; parentheses indicate a census code.

1 'MCD*' indicates a false MCD. These are for Census Bureau use only.

2 The CCD and CDP boundaries represent statistical entities only and are not updated through the BAS.

3 Incorporated place name color corresponds to the incorporated place fill color.

Due to space limitations, some road names, along with other feature and geography names on the map, may not be shown.

The Census Bureau stores primary and alternate road names, but only primary road names are used to label the roads on these maps.

SUBJECT AREA COUNTIES ON MAP SHEET
04013 Maricopa

Key to Adjacent Sheets

	1	2
4	5	6
8	9	10

Sheet Location within Entity

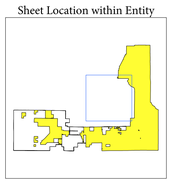

Sheet 5 of 10 PARENT sheets
Total Sheets: 11 (Index 1; Parent 10; Inset 0)

NAME: Glendale city (27820)
ENTITY TYPE: Incorporated Place
ST: Arizona (04)
CO: Maricopa (013)

INDEX OR PARENT SHEET #: 005
INSET SHEET #: 000000

2020 INCORPORATED PLACE REF MAP (PARENT)
5330104000278200050000 00

All legal boundaries and names are as reported through the 2020 Boundary and Annexation Survey (BAS) and Boundary Validation Program (BVP). The boundaries shown on this map are for Census Bureau statistical data collection and tabulation purposes only; their depiction and designation for statistical purposes does not constitute a determination of jurisdictional authority or rights of ownership or entitlement.

Data Source: U.S. Census Bureau's MAF/TIGER database (TAB20), November 2020
Created by Geography Division: December 11, 2020

U.S. DEPARTMENT OF COMMERCE U.S. Census Bureau

Projection: Albers Equal Area Conic
Datum: NAD 83
Spheroid: GRS 80
1st Standard Parallel: 32 16 37
2nd Standard Parallel: 36 03 21
Central Meridian: -111 55 48
Latitude of Projection's Origin: 31 19 56
False Easting: 0
False Northing: 0

0 0.3 0.6 0.9 1.2 1.5 Kilometers
0 0.2 0.4 0.6 0.8 1 Miles
The plotted map scale is 1:12,500

N W E S

Boundary and Annexation Survey (BAS) ID: 10400027820
BAS Submission Deadline: March 1, 2021

PDF versions of the BAS maps are available at: www.census.gov/programs-surveys/bas/geographies.html

For more information, or to request additional maps, please email geo.bas@census.gov, call 1-800-972-5651, or visit www.census.gov/programs-surveys/bas.html.

United States Census Bureau

GOVERNMENTAL UNIT REFERENCE MAP (2020): Glendale city, AZ

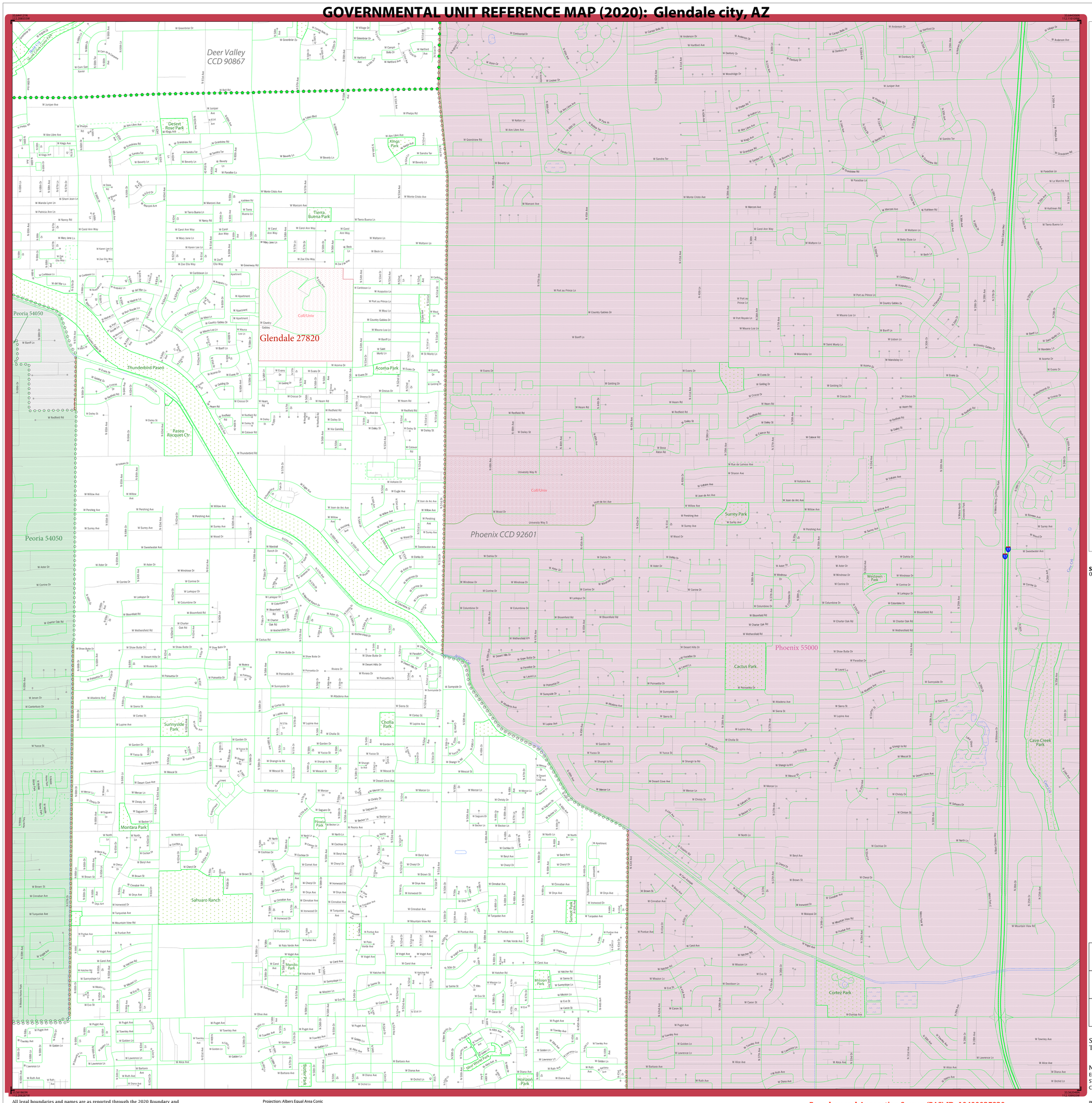

LEGEND

SYMBOL DESCRIPTION	SYMBOL	LABEL STYLE
Federal American Indian Reservation		L'ANSE RESERVATION (TA 1880)
Off-Reservation Trust Land		T1880
American Indian Tribal Subdivision		SHONTO (620)
Alaska Native Regional Corporation (ANRC)		*NANA ANRC 52120*
State (or statistically equivalent entity)		NEW YORK 36
County (or statistically equivalent entity)		ERIE 029
Minor Civil Division (MCD)[1]		Lee town 41460
Census County Division (CCD)[2]		*Jemez CCD 91650*
Consolidated City		MILFORD 47500
Incorporated Place - Subject Area		Rome 63418
Incorporated Place - Other Area[3]		Davis 18100
Census Designated Place (CDP)[2]		*Cochiti 16560*

DESCRIPTION	SYMBOL	DESCRIPTION	SYMBOL
Interstate	10	Water Body	Pleasant Lake
U.S. Highway	2	Swamp or Marsh	Okefenokee Swamp
State Highway	4	Glacier	Bering Glacier
Other Road	Marsh Ln	Airport, Airfield, or Helicopter Landing Pad	Oxnard Airport
Cul-de-sac		College or University	Coll/Univ
Circle		Military	Fort Belvoir
Geographic Offset or Corridor		Prison or Juvenile Detention Center	P/JDC
4WD Trail, Stairway, Alley, Walkway, or Ferry		Cemetery	Powell Cmtry
Railroad	Southern RR	Golf Course	Pinehurst GlfCrs
Pipeline or Power Line		National Park or Forest	Yosemite NP
Ridge or Fence		Other Park	St Francis Park
Property Line or Nonvisible Boundary		Outside Subject Area	
Perennial Stream	Tumbling Cr	Inset Area	A1
Intermittent Stream	Piney Cr		
Mountain Peak or Hill	Mt. Baker		

Where state, county, and/or MCD/CCD boundaries coincide, the map shows the boundary symbol for only the highest-ranking of these boundaries. Where American Indian reservation and American Indian tribal subdivision boundaries coincide, the map shows only the American Indian reservation boundaries.

Entity names are followed by either their FIPS code or census code; parentheses indicate a census code.

1 'MCD*' indicates a false MCD. These are for Census Bureau use only.
2 The CCD and CDP boundaries represent statistical entities only and are not updated through the BAS.
3 Incorporated place name color corresponds to the incorporated place fill color.

Due to space limitations, some road names, along with other feature and geography names on the map, may not be shown.

The Census Bureau stores primary and alternate road names, but only primary road names are used to label the roads on these maps.

SUBJECT AREA COUNTIES ON MAP SHEET
04013 Maricopa

Key to Adjacent Sheets

1	2	
5	6	
9	10	

Sheet Location within Entity

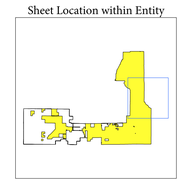

Sheet 6 of 10 PARENT sheets
Total Sheets: 11 (Index 1; Parent 10; Inset 0)

NAME: Glendale city (27820)
ENTITY TYPE: Incorporated Place
ST: Arizona (04)
CO: Maricopa (013)

INDEX OR PARENT SHEET #: 006
INSET SHEET #: 000000

2020 INCORPORATED PLACE REF MAP (PARENT)

5330104000278200060000000

All legal boundaries and names are as reported through the 2020 Boundary and Annexation Survey (BAS) and Boundary Validation Program (BVP). The boundaries shown on this map are for Census Bureau statistical data collection and tabulation purposes only; their depiction and designation for statistical purposes does not constitute a determination of jurisdictional authority or rights of ownership or entitlement.

Data Source: U.S. Census Bureau's MAF/TIGER database (TAB20), November 2020
Created by Geography Division: December 11, 2020

U.S. DEPARTMENT OF COMMERCE U.S. Census Bureau

Projection: Albers Equal Area Conic
Datum: NAD 83
Spheroid: GRS 80
1st Standard Parallel: 32 16 37
2nd Standard Parallel: 36 03 21
Central Meridian: -111 55 48
Latitude of Projection's Origin: 31 19 56
False Easting: 0
False Northing: 0

0 0.3 0.6 0.9 1.2 1.5 Kilometers
0 0.2 0.4 0.6 0.8 1 Miles
The plotted map scale is 1:12,500

N W E S

Boundary and Annexation Survey (BAS) ID: 10400027820
BAS Submission Deadline: March 1, 2021

PDF versions of the BAS maps are available at:
www.census.gov/programs-surveys/bas/geographies.html

For more information, or to request additional maps, please email geo.bas@census.gov, call 1-800-972-5651, or visit www.census.gov/programs-surveys/bas.html.

United States Census Bureau

GOVERNMENTAL UNIT REFERENCE MAP (2020): Glendale city, AZ

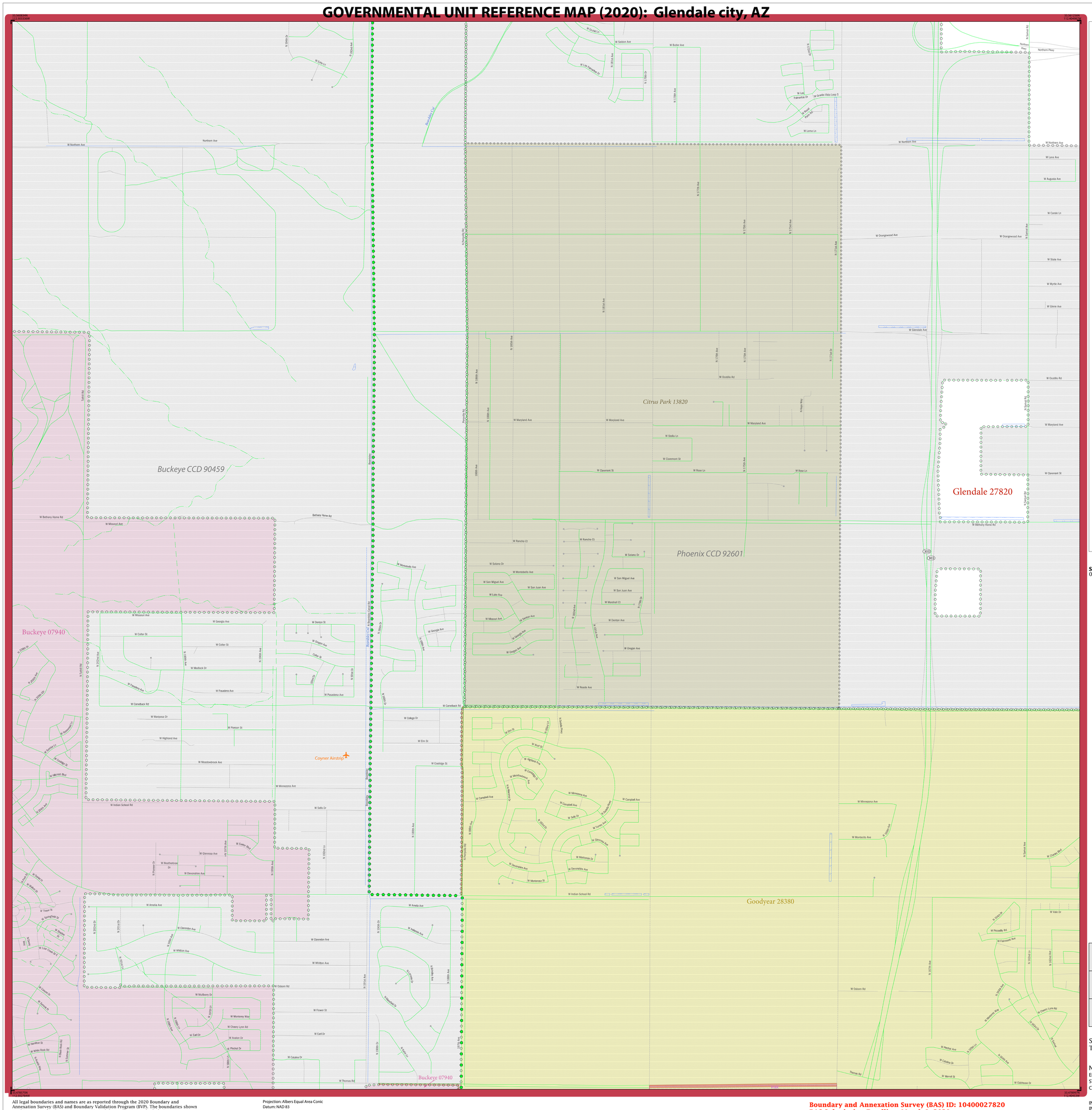
Citrus Park 13820
Phoenix CCD 92601
Buckeye CCD 90459
Glendale 27820
Buckeye 07940
Coyner Airstrip
Goodyear 28380
Buckeye 07940
W Northern Ave
W Bethany Home Rd
W Missouri Ave
W Maryland Ave
W Glendale Ave
W Ocotillo Rd
W Claremont St
W Rose Ln
W Rancho Ct
W Solano Dr
W Montebello Ave
W San Miguel Ave
W San Juan Ave
W Lake Ave
W Georgia Ave
W Denton St
W Orogan Ave
W Colter St
W Maddock Dr
W Pasadena Ave
W Carrelback Rd
W Mariposa Dr
W Pierson St
W Highland Ave
W Meadowbrook Ave
W Minnezona Ave
W Indian School Rd
W Sells Dr
W Glenrosa Ave
W Devonshire Ave
W Amelia Ave
W Clarendon Ave
W Whitton Ave
W Osborn Rd
W Mulberry Dr
W Flower St
W Earll Dr
W Catalina Dr
W Thomas Rd
W Orangewood Ave
W State Ave
W Myrtle Ave
W Glenn Ave
W Lane Ave
W Augusta Ave
W Carole Ln
W Campbell Ave
W Cypress St
W Cholla St
W Piccadilly Rd
W Fairmount Ave
W Clarendon Ave
W Clubhouse Dr
N 175th Ave
N 183rd Ave
N 191st Ave
N 199th Ave
N 207th Ave
N 215th Ave
N 223rd Ave
N 231st Ave
N 239th Ave
N 247th Ave
N 255th Ave
N 263rd Ave
N 271st Ave
N 279th Ave
N 287th Ave
N 295th Ave
N 303rd Ave
N 311th Ave
N 319th Ave
N 327th Ave
N 335th Ave
N 343rd Ave
N 351st Ave
N 359th Ave
N 367th Ave
N 375th Ave
N 383rd Ave
N 391st Ave
N 399th Ave
N 407th Ave
N 415th Ave
N 423rd Ave
N 431st Ave
N 439th Ave
N 447th Ave
N 455th Ave
N 463rd Ave
N 471st Ave
N 479th Ave
N 487th Ave
N 495th Ave
N 503rd Ave
N 511th Ave
N 519th Ave
N 527th Ave
N 535th Ave
N 543rd Ave
N 551st Ave
N 559th Ave
N 567th Ave
N 575th Ave
N 583rd Ave
N 591st Ave
N 599th Ave
N 607th Ave
N 615th Ave
N 623rd Ave
N 631st Ave
N 639th Ave
N 647th Ave
N 655th Ave
N 663rd Ave
N 671st Ave
N 679th Ave
N 687th Ave
N 695th Ave
N 703rd Ave
N 711th Ave
N 719th Ave
N 727th Ave
N 735th Ave
N 743rd Ave
N 751st Ave
N 759th Ave
N 767th Ave
N 775th Ave
N 783rd Ave
N 791st Ave
N 799th Ave
N 807th Ave
N 815th Ave
N 823rd Ave
N 831st Ave
N 839th Ave
N 847th Ave
N 855th Ave
N 863rd Ave
N 871st Ave
N 879th Ave
N 887th Ave
N 895th Ave
N 903rd Ave
N 911th Ave
N 919th Ave
N 927th Ave
N 935th Ave
N 943rd Ave
N 951st Ave
N 959th Ave
N 967th Ave
N 975th Ave
N 983rd Ave
N 991st Ave
N 999th Ave
N 1007th Ave
N 1015th Ave
N 1023rd Ave
N 1031st Ave
N 1039th Ave
N 1047th Ave
N 1055th Ave
N 1063rd Ave
N 1071st Ave
N 1079th Ave
N 1087th Ave
N 1095th Ave
N 1103rd Ave
N 1111th Ave
N 1119th Ave
N 1127th Ave
N 1135th Ave
N 1143rd Ave
N 1151st Ave
N 1159th Ave
N 1167th Ave
N 1175th Ave
N 1183rd Ave
N 1191st Ave
N 1199th Ave
N 1207th Ave
N 1215th Ave
N 1223rd Ave
N 1231st Ave
N 1239th Ave
N 1247th Ave
N 1255th Ave
N 1263rd Ave
N 1271st Ave
N 1279th Ave
N 1287th Ave
N 1295th Ave
N 1303rd Ave
N 1311th Ave
N 1319th Ave
N 1327th Ave
N 1335th Ave
N 1343rd Ave
N 1351st Ave
N 1359th Ave
N 1367th Ave
N 1375th Ave
N 1383rd Ave
N 1391st Ave
N 1399th Ave
N 1407th Ave
N 1415th Ave
N 1423rd Ave
N 1431st Ave
N 1439th Ave
N 1447th Ave
N 1455th Ave
N 1463rd Ave
N 1471st Ave
N 1479th Ave
N 1487th Ave
N 1495th Ave
N 1503rd Ave
N 1511th Ave
N 1519th Ave
N 1527th Ave
N 1535th Ave
N 1543rd Ave
N 1551st Ave
N 1559th Ave
N 1567th Ave
N 1575th Ave
N 1583rd Ave
N 1591st Ave
N 1599th Ave
N 1607th Ave
N 1615th Ave
N 1623rd Ave
N 1631st Ave
N 1639th Ave
N 1647th Ave
N 1655th Ave
N 1663rd Ave
N 1671st Ave
N 1679th Ave
N 1687th Ave
N 1695th Ave
N 1703rd Ave
N 1711th Ave
N 1719th Ave
N 1727th Ave
N 1735th Ave
N 1743rd Ave
N 1751st Ave
N 1759th Ave
N 1767th Ave
N 1775th Ave
N 1783rd Ave
N 1791st Ave
N 1799th Ave
N 1807th Ave
N 1815th Ave
N 1823rd Ave
N 1831st Ave
N 1839th Ave
N 1847th Ave
N 1855th Ave
N 1863rd Ave
N 1871st Ave
N 1879th Ave
N 1887th Ave
N 1895th Ave
N 1903rd Ave
N 1911th Ave
N 1919th Ave
N 1927th Ave
N 1935th Ave
N 1943rd Ave
N 1951st Ave
N 1959th Ave
N 1967th Ave
N 1975th Ave
N 1983rd Ave
N 1991st Ave
N 1999th Ave
N 2007th Ave
N 2015th Ave
N 2023rd Ave
N 2031st Ave
N 2039th Ave
N 2047th Ave
N 2055th Ave
N 2063rd Ave
N 2071st Ave
N 2079th Ave
N 2087th Ave
N 2095th Ave
N 2103rd Ave
N 2111th Ave
N 2119th Ave
N 2127th Ave
N 2135th Ave
N 2143rd Ave
N 2151st Ave
N 2159th Ave
N 2167th Ave
N 2175th Ave
N 2183rd Ave
N 2191st Ave
N 2199th Ave
N 2207th Ave
N 2215th Ave
N 2223rd Ave
N 2231st Ave
N 2239th Ave
N 2247th Ave
N 2255th Ave
N 2263rd Ave
N 2271st Ave
N 2279th Ave
N 2287th Ave
N 2295th Ave
N 2303rd Ave
N 2311th Ave
N 2319th Ave
N 2327th Ave
N 2335th Ave
N 2343rd Ave
N 2351st Ave
N 2359th Ave
N 2367th Ave
N 2375th Ave
N 2383rd Ave
N 2391st Ave
N 2399th Ave
N 2407th Ave
N 2415th Ave
N 2423rd Ave
N 2431st Ave
N 2439th Ave
N 2447th Ave
N 2455th Ave
N 2463rd Ave
N 2471st Ave
N 2479th Ave
N 2487th Ave
N 2495th Ave
N 2503rd Ave
N 2511th Ave
N 2519th Ave
N 2527th Ave
N 2535th Ave
N 2543rd Ave
N 2551st Ave
N 2559th Ave
N 2567th Ave
N 2575th Ave
N 2583rd Ave
N 2591st Ave
N 2599th Ave
N 2607th Ave
N 2615th Ave
N 2623rd Ave
N 2631st Ave
N 2639th Ave
N 2647th Ave
N 2655th Ave
N 2663rd Ave
N 2671st Ave
N 2679th Ave
N 2687th Ave
N 2695th Ave
N 2703rd Ave
N 2711th Ave
N 2719th Ave
N 2727th Ave
N 2735th Ave
N 2743rd Ave
N 2751st Ave
N 2759th Ave
N 2767th Ave
N 2775th Ave
N 2783rd Ave
N 2791st Ave
N 2799th Ave
N 2807th Ave
N 2815th Ave
N 2823rd Ave
N 2831st Ave
N 2839th Ave
N 2847th Ave
N 2855th Ave
N 2863rd Ave
N 2871st Ave
N 2879th Ave
N 2887th Ave
N 2895th Ave
N 2903rd Ave
N 2911th Ave
N 2919th Ave
N 2927th Ave
N 2935th Ave
N 2943rd Ave
N 2951st Ave
N 2959th Ave
N 2967th Ave
N 2975th Ave
N 2983rd Ave
N 2991st Ave
N 2999th Ave
N 3007th Ave
N 3015th Ave
N 3023rd Ave
N 3031st Ave
N 3039th Ave
N 3047th Ave
N 3055th Ave
N 3063rd Ave
N 3071st Ave
N 3079th Ave
N 3087th Ave
N 3095th Ave
N 3103rd Ave
N 3111th Ave
N 3119th Ave
N 3127th Ave
N 3135th Ave
N 3143rd Ave
N 3151st Ave
N 3159th Ave
N 3167th Ave
N 3175th Ave
N 3183rd Ave
N 3191st Ave
N 3199th Ave
N 3207th Ave
N 3215th Ave
N 3223rd Ave
N 3231st Ave
N 3239th Ave
N 3247th Ave
N 3255th Ave
N 3263rd Ave
N 3271st Ave
N 3279th Ave
N 3287th Ave
N 3295th Ave
N 3303rd Ave
N 3311th Ave
N 3319th Ave
N 3327th Ave
N 3335th Ave
N 3343rd Ave
N 3351st Ave
N 3359th Ave
N 3367th Ave
N 3375th Ave
N 3383rd Ave
N 3391st Ave
N 3399th Ave
N 3407th Ave
N 3415th Ave
N 3423rd Ave
N 3431st Ave
N 3439th Ave
N 3447th Ave
N 3455th Ave
N 3463rd Ave
N 3471st Ave
N 3479th Ave
N 3487th Ave
N 3495th Ave
N 3503rd Ave
N 3511th Ave
N 3519th Ave
N 3527th Ave
N 3535th Ave
N 3543rd Ave
N 3551st Ave
N 3559th Ave
N 3567th Ave
N 3575th Ave
N 3583rd Ave
N 3591st Ave
N 3599th Ave
N 3607th Ave
N 3615th Ave
N 3623rd Ave
N 3631st Ave
N 3639th Ave
N 3647th Ave
N 3655th Ave
N 3663rd Ave
N 3671st Ave
N 3679th Ave
N 3687th Ave
N 3695th Ave
N 3703rd Ave
N 3711th Ave
N 3719th Ave
N 3727th Ave
N 3735th Ave
N 3743rd Ave
N 3751st Ave
N 3759th Ave
N 3767th Ave
N 3775th Ave
N 3783rd Ave
N 3791st Ave
N 3799th Ave
N 3807th Ave
N 3815th Ave
N 3823rd Ave
N 3831st Ave
N 3839th Ave
N 3847th Ave
N 3855th Ave
N 3863rd Ave
N 3871st Ave
N 3879th Ave
N 3887th Ave
N 3895th Ave
N 3903rd Ave
N 3911th Ave
N 3919th Ave
N 3927th Ave
N 3935th Ave
N 3943rd Ave
N 3951st Ave
N 3959th Ave
N 3967th Ave
N 3975th Ave
N 3983rd Ave
N 3991st Ave
N 3999th Ave
N 4007th Ave
N 4015th Ave
N 4023rd Ave
N 4031st Ave
N 4039th Ave
N 4047th Ave
N 4055th Ave
N 4063rd Ave
N 4071st Ave
N 4079th Ave
N 4087th Ave
N 4095th Ave
N 4103rd Ave
N 4111th Ave
N 4119th Ave
N 4127th Ave
N 4135th Ave
N 4143rd Ave
N 4151st Ave
N 4159th Ave
N 4167th Ave
N 4175th Ave
N 4183rd Ave
N 4191st Ave
N 4199th Ave
N 4207th Ave
N 4215th Ave
N 4223rd Ave
N 4231st Ave
N 4239th Ave
N 4247th Ave
N 4255th Ave
N 4263rd Ave
N 4271st Ave
N 4279th Ave
N 4287th Ave
N 4295th Ave
N 4303rd Ave
N 4311th Ave
N 4319th Ave
N 4327th Ave
N 4335th Ave
N 4343rd Ave
N 4351st Ave
N 4359th Ave
N 4367th Ave
N 4375th Ave
N 4383rd Ave
N 4391st Ave
N 4399th Ave
N 4407th Ave
N 4415th Ave
N 4423rd Ave
N 4431st Ave
N 4439th Ave
N 4447th Ave
N 4455th Ave
N 4463rd Ave
N 4471st Ave
N 4479th Ave
N 4487th Ave
N 4495th Ave
N 4503rd Ave
N 4511th Ave
N 4519th Ave
N 4527th Ave
N 4535th Ave
N 4543rd Ave
N 4551st Ave
N 4559th Ave
N 4567th Ave
N 4575th Ave
N 4583rd Ave
N 4591st Ave
N 4599th Ave
N 4607th Ave
N 4615th Ave
N 4623rd Ave
N 4631st Ave
N 4639th Ave
N 4647th Ave
N 4655th Ave
N 4663rd Ave
N 4671st Ave
N 4679th Ave
N 4687th Ave
N 4695th Ave
N 4703rd Ave
N 4711th Ave
N 4719th Ave
N 4727th Ave
N 4735th Ave
N 4743rd Ave
N 4751st Ave
N 4759th Ave
N 4767th Ave
N 4775th Ave
N 4783rd Ave
N 4791st Ave
N 4799th Ave
N 4807th Ave
N 4815th Ave
N 4823rd Ave
N 4831st Ave
N 4839th Ave
N 4847th Ave
N 4855th Ave
N 4863rd Ave
N 4871st Ave
N 4879th Ave
N 4887th Ave
N 4895th Ave
N 4903rd Ave
N 4911th Ave
N 4919th Ave
N 4927th Ave
N 4935th Ave
N 4943rd Ave
N 4951st Ave
N 4959th Ave
N 4967th Ave
N 4975th Ave
N 4983rd Ave
N 4991st Ave
N 4999th Ave
N 5007th Ave
N 5015th Ave
N 5023rd Ave
N 5031st Ave
N 5039th Ave
N 5047th Ave
N 5055th Ave
N 5063rd Ave
N 5071st Ave
N 5079th Ave
N 5087th Ave
N 5095th Ave
N 5103rd Ave
N 5111th Ave
N 5119th Ave
N 5127th Ave
N 5135th Ave
N 5143rd Ave
N 5151st Ave
N 5159th Ave
N 5167th Ave
N 5175th Ave
N 5183rd Ave
N 5191st Ave
N 5199th Ave
N 5207th Ave
N 5215th Ave
N 5223rd Ave
N 5231st Ave
N 5239th Ave
N 5247th Ave
N 5255th Ave
N 5263rd Ave
N 5271st Ave
N 5279th Ave
N 5287th Ave
N 5295th Ave
N 5303rd Ave
N 5311th Ave
N 5319th Ave
N 5327th Ave
N 5335th Ave
N 5343rd Ave
N 5351st Ave
N 5359th Ave
N 5367th Ave
N 5375th Ave
N 5383rd Ave
N 5391st Ave
N 5399th Ave
N 5407th Ave
N 5415th Ave
N 5423rd Ave
N 5431st Ave
N 5439th Ave
N 5447th Ave
N 5455th Ave
N 5463rd Ave
N 5471st Ave
N 5479th Ave
N 5487th Ave
N 5495th Ave
N 5503rd Ave
N 5511th Ave
N 5519th Ave
N 5527th Ave
N 5535th Ave
N 5543rd Ave
N 5551st Ave
N 5559th Ave
N 5567th Ave
N 5575th Ave
N 5583rd Ave
N 5591st Ave
N 5599th Ave
N 5607th Ave
N 5615th Ave
N 5623rd Ave
N 5631st Ave
N 5639th Ave
N 5647th Ave
N 5655th Ave
N 5663rd Ave
N 5671st Ave
N 5679th Ave
N 5687th Ave
N 5695th Ave
N 5703rd Ave
N 5711th Ave
N 5719th Ave
N 5727th Ave
N 5735th Ave
N 5743rd Ave
N 5751st Ave
N 5759th Ave
N 5767th Ave
N 5775th Ave
N 5783rd Ave
N 5791st Ave
N 5799th Ave
N 5807th Ave
N 5815th Ave
N 5823rd Ave
N 5831st Ave
N 5839th Ave
N 5847th Ave
N 5855th Ave
N 5863rd Ave
N 5871st Ave
N 5879th Ave
N 5887th Ave
N 5895th Ave
N 5903rd Ave
N 5911th Ave
N 5919th Ave
N 5927th Ave
N 5935th Ave
N 5943rd Ave
N 5951st Ave
N 5959th Ave
N 5967th Ave
N 5975th Ave
N 5983rd Ave
N 5991st Ave
N 5999th Ave
N 6007th Ave
N 6015th Ave
N 6023rd Ave
N 6031st Ave
N 6039th Ave
N 6047th Ave
N 6055th Ave
N 6063rd Ave
N 6071st Ave
N 6079th Ave
N 6087th Ave
N 6095th Ave
N 6103rd Ave
N 6111th Ave
N 6119th Ave
N 6127th Ave
N 6135th Ave
N 6143rd Ave
N 6151st Ave
N 6159th Ave
N 6167th Ave
N 6175th Ave
N 6183rd Ave
N 6191st Ave
N 6199th Ave
N 6207th Ave
N 6215th Ave
N 6223rd Ave
N 6231st Ave
N 6239th Ave
N 6247th Ave
N 6255th Ave
N 6263rd Ave
N 6271st Ave
N 6279th Ave
N 6287th Ave
N 6295th Ave
N 6303rd Ave
N 6311th Ave
N 6319th Ave
N 6327th Ave
N 6335th Ave
N 6343rd Ave
N 6351st Ave
N 6359th Ave
N 6367th Ave
N 6375th Ave
N 6383rd Ave
N 6391st Ave
N 6399th Ave
N 6407th Ave
N 6415th Ave
N 6423rd Ave
N 6431st Ave
N 6439th Ave
N 6447th Ave
N 6455th Ave
N 6463rd Ave
N 6471st Ave
N 6479th Ave
N 6487th Ave
N 6495th Ave
N 6503rd Ave
N 6511th Ave
N 6519th Ave
N 6527th Ave
N 6535th Ave
N 6543rd Ave
N 6551st Ave
N 6559th Ave
N 6567th Ave
N 6575th Ave
N 6583rd Ave
N 6591st Ave
N 6599th Ave
N 6607th Ave
N 6615th Ave
N 6623rd Ave
N 6631st Ave
N 6639th Ave
N 6647th Ave
N 6655th Ave
N 6663rd Ave
N 6671st Ave
N 6679th Ave
N 6687th Ave
N 6695th Ave
N 6703rd Ave
N 6711th Ave
N 6719th Ave
N 6727th Ave
N 6735th Ave
N 6743rd Ave
N 6751st Ave
N 6759th Ave
N 6767th Ave
N 6775th Ave
N 6783rd Ave
N 6791st Ave
N 6799th Ave
N 6807th Ave
N 6815th Ave
N 6823rd Ave
N 6831st Ave
N 6839th Ave
N 6847th Ave
N 6855th Ave
N 6863rd Ave
N 6871st Ave
N 6879th Ave
N 6887th Ave
N 6895th Ave
N 6903rd Ave
N 6911th Ave
N 6919th Ave
N 6927th Ave
N 6935th Ave
N 6943rd Ave
N 6951st Ave
N 6959th Ave
N 6967th Ave
N 6975th Ave
N 6983rd Ave
N 6991st Ave
N 6999th Ave
N 7007th Ave
N 7015th Ave
N 7023rd Ave
N 7031st Ave
N 7039th Ave
N 7047th Ave
N 7055th Ave
N 7063rd Ave
N 7071st Ave
N 7079th Ave
N 7087th Ave
N 7095th Ave
N 7103rd Ave
N 7111th Ave
N 7119th Ave
N 7127th Ave
N 7135th Ave
N 7143rd Ave
N 7151st Ave
N 7159th Ave
N 7167th Ave
N 7175th Ave
N 7183rd Ave
N 7191st Ave
N 7199th Ave
N 7207th Ave
N 7215th Ave
N 7223rd Ave
N 7231st Ave
N 7239th Ave
N 7247th Ave
N 7255th Ave
N 7263rd Ave
N 7271st Ave
N 7279th Ave
N 7287th Ave
N 7295th Ave
N 7303rd Ave
N 7311th Ave
N 7319th Ave
N 7327th Ave
N 7335th Ave
N 7343rd Ave
N 7351st Ave
N 7359th Ave
N 7367th Ave
N 7375th Ave
N 7383rd Ave
N 7391st Ave
N 7399th Ave
N 7407th Ave
N 7415th Ave
N 7423rd Ave
N 7431st Ave
N 7439th Ave
N 7447th Ave
N 7455th Ave
N 7463rd Ave
N 7471st Ave
N 7479th Ave
N 7487th Ave
N 7495th Ave
N 7503rd Ave
N 7511th Ave
N 7519th Ave
N 7527th Ave
N 7535th Ave
N 7543rd Ave
N 7551st Ave
N 7559th Ave
N 7567th Ave
N 7575th Ave
N 7583rd Ave
N 7591st Ave
N 7599th Ave
N 7607th Ave
N 7615th Ave
N 7623rd Ave
N 7631st Ave
N 7639th Ave
N 7647th Ave
N 7655th Ave
N 7663rd Ave
N 7671st Ave
N 7679th Ave
N 7687th Ave
N 7695th Ave
N 7703rd Ave
N 7711th Ave
N 7719th Ave
N 7727th Ave
N 7735th Ave
N 7743rd Ave
N 7751st Ave
N 7759th Ave
N 7767th Ave
N 7775th Ave
N 7783rd Ave
N 7791st Ave
N 7799th Ave
N 7807th Ave
N 7815th Ave
N 7823rd Ave
N 7831st Ave
N 7839th Ave
N 7847th Ave
N 7855th Ave
N 7863rd Ave
N 7871st Ave
N 7879th Ave
N 7887th Ave
N 7895th Ave
N 7903rd Ave
N 7911th Ave
N 7919th Ave
N 7927th Ave
N 7935th Ave
N 7943rd Ave
N 7951st Ave
N 7959th Ave
N 7967th Ave
N 7975th Ave
N 7983rd Ave
N 7991st Ave
N 7999th Ave
N 8007th Ave
N 8015th Ave
N 8023rd Ave
N 8031st Ave
N 8039th Ave
N 8047th Ave
N 8055th Ave
N 8063rd Ave
N 8071st Ave
N 8079th Ave
N 8087th Ave
N 8095th Ave
N 8103rd Ave
N 8111th Ave
N 8119th Ave
N 8127th Ave
N 8135th Ave
N 8143rd Ave
N 8151st Ave
N 8159th Ave
N 8167th Ave
N 8175th Ave
N 8183rd Ave
N 8191st Ave
N 8199th Ave
N 8207th Ave
N 8215th Ave
N 8223rd Ave
N 8231st Ave
N 8239th Ave
N 8247th Ave
N 8255th Ave
N 8263rd Ave
N 8271st Ave
N 8279th Ave
N 8287th Ave
N 8295th Ave
N 8303rd Ave
N 8311th Ave
N 8319th Ave
N 8327th Ave
N 8335th Ave
N 8343rd Ave
N 8351st Ave
N 8359th Ave
N 8367th Ave
N 8375th Ave
N 8383rd Ave
N 8391st Ave
N 8399th Ave
N 8407th Ave
N 8415th Ave
N 8423rd Ave
N 8431st Ave
N 8439th Ave
N 8447th Ave
N 8455th Ave
N 8463rd Ave
N 8471st Ave
N 8479th Ave
N 8487th Ave
N 8495th Ave
N 8503rd Ave
N 8511th Ave
N 8519th Ave
N 8527th Ave
N 8535th Ave
N 8543rd Ave
N 8551st Ave
N 8559th Ave
N 8567th Ave
N 8575th Ave
N 8583rd Ave
N 8591st Ave
N 8599th Ave
N 8607th Ave
N 8615th Ave
N 8623rd Ave
N 8631st Ave
N 8639th Ave
N 8647th Ave
N 8655th Ave
N 8663rd Ave
N 8671st Ave
N 8679th Ave
N 8687th Ave
N 8695th Ave
N 8703rd Ave
N 8711th Ave
N 8719th Ave
N 8727th Ave
N 8735th Ave
N 8743rd Ave
N 8751st Ave
N 8759th Ave
N 8767th Ave
N 8775th Ave
N 8783rd Ave
N 8791st Ave
N 8799th Ave
N 8807th Ave
N 8815th Ave
N 8823rd Ave
N 8831st Ave
N 8839th Ave
N 8847th Ave
N 8855th Ave
N 8863rd Ave
N 8871st Ave
N 8879th Ave
N 8887th Ave
N 8895th Ave
N 8903rd Ave
N 8911th Ave
N 8919th Ave
N 8927th Ave
N 8935th Ave
N 8943rd Ave
N 8951st Ave
N 8959th Ave
N 8967th Ave
N 8975th Ave
N 8983rd Ave
N 8991st Ave
N 8999th Ave
N 9007th Ave
N 9015th Ave
N 9023rd Ave
N 9031st Ave
N 9039th Ave
N 9047th Ave
N 9055th Ave
N 9063rd Ave
N 9071st Ave
N 9079th Ave
N 9087th Ave
N 9095th Ave
N 9103rd Ave
N 9111th Ave
N 9119th Ave
N 9127th Ave
N 9135th Ave
N 9143rd Ave
N 9151st Ave
N 9159th Ave
N 9167th Ave
N 9175th Ave
N 9183rd Ave
N 9191st Ave
N 9199th Ave
N 9207th Ave
N 9215th Ave
N 9223rd Ave
N 9231st Ave
N 9239th Ave
N 9247th Ave
N 9255th Ave
N 9263rd Ave
N 9271st Ave
N 9279th Ave
N 9287th Ave
N 9295th Ave
N 9303rd Ave
N 9311th Ave
N 9319th Ave
N 9327th Ave
N 9335th Ave
N 9343rd Ave
N 9351st Ave
N 9359th Ave
N 9367th Ave
N 9375th Ave
N 9383rd Ave
N 9391st Ave
N 9399th Ave
N 9407th Ave
N 9415th Ave
N 9423rd Ave
N 9431st Ave
N 9439th Ave
N 9447th Ave
N 9455th Ave
N 9463rd Ave
N 9471st Ave
N 9479th Ave
N 9487th Ave
N 9495th Ave
N 9503rd Ave
N 9511th Ave
N 9519th Ave
N 9527th Ave
N 9535th Ave
N 9543rd Ave
N 9551st Ave
N 9559th Ave
N 9567th Ave
N 9575th Ave
N 9583rd Ave
N 9591st Ave
N 9599th Ave
N 9607th Ave
N 9615th Ave
N 9623rd Ave
N 9631st Ave
N 9639th Ave
N 9647th Ave
N 9655th Ave
N 9663rd Ave
N 9671st Ave
N 9679th Ave
N 9687th Ave
N 9695th Ave
N 9703rd Ave
N 9711th Ave
N 9719th Ave
N 9727th Ave
N 9735th Ave
N 9743rd Ave
N 9751st Ave
N 9759th Ave
N 9767th Ave
N 9775th Ave
N 9783rd Ave
N 9791st Ave
N 9799th Ave
N 9807th Ave
N 9815th Ave
N 9823rd Ave
N 9831st Ave
N 9839th Ave
N 9847th Ave
N 9855th Ave
N 9863rd Ave
N 9871st Ave
N 9879th Ave
N 9887th Ave
N 9895th Ave
N 9903rd Ave
N 9911th Ave
N 9919th Ave
N 9927th Ave
N 9935th Ave
N 9943rd Ave
N 9951st Ave
N 9959th Ave
N 9967th Ave
N 9975th Ave
N 9983rd Ave
N 9991st Ave
N 9999th Ave
N 10007th Ave
N 10015th Ave
N 10023rd Ave
N 10031st Ave
N 10039th Ave
N 10047th Ave
N 10055th Ave
N 10063rd Ave
N 10071st Ave
N 10079th Ave
N 10087th Ave
N 10095th Ave
N 10103rd Ave
N 10111th Ave
N 10119th Ave
N 10127th Ave
N 10135th Ave
N 10143rd Ave
N 10151st Ave
N 10159th Ave
N 10167th Ave
N 10175th Ave
N 10183rd Ave
N 10191st Ave
N 10199th Ave
N 10207th Ave
N 10215th Ave
N 10223rd Ave
N 10231st Ave
N 10239th Ave
N 10247th Ave
N 10255th Ave
N 10263rd Ave
N 10271st Ave
N 10279th Ave
N 10287th Ave
N 10295th Ave
N 10303rd Ave
N 10311th Ave
N 10319th Ave
N 10327th Ave
N 10335th Ave
N 10343rd Ave
N 10351st Ave
N 10359th Ave
N 10367th Ave
N 10375th Ave
N 10383rd Ave
N 10391st Ave
N 10399th Ave
N 10407th Ave
N 10415th Ave
N 10423rd Ave
N 10431st Ave
N 10439th Ave
N 10447th Ave
N 10455th Ave
N 10463rd Ave
N 10471st Ave
N 10479th Ave
N 10487th Ave
N 10495th Ave
N 10503rd Ave
N 10511th Ave
N 10519th Ave
N 10527th Ave
N 10535th Ave
N 10543rd Ave
N 10551st Ave
N 10559th Ave
N 10567th Ave
N 10575th Ave
N 10583rd Ave
N 10591st Ave
N 10599th Ave
N 10607th Ave
N 10615th Ave
N 10623rd Ave
N 10631st Ave
N 10639th Ave
N 10647th Ave
N 10655th Ave
N 10663rd Ave
N 10671st Ave
N 10679th Ave
N 10687th Ave
N 10695th Ave
N 10703rd Ave
N 10711th Ave
N 10719th Ave
N 10727th Ave
N 10735th Ave
N 10743rd Ave
N 10751st Ave
N 10759th Ave
N 10767th Ave
N 10775th Ave
N 10783rd Ave
N 10791st Ave
N 10799th Ave
N 10807th Ave
N 10815th Ave
N 10823rd Ave
N 10831st Ave
N 10839th Ave
N 10847th Ave
N 10855th Ave
N 10863rd Ave
N 10871st Ave
N 10879th Ave
N 10887th Ave
N 10895th Ave
N 10903rd Ave
N 10911th Ave
N 10919th Ave
N 10927th Ave
N 10935th Ave
N 10943rd Ave
N 10951st Ave
N 10959th Ave
N 10967th Ave
N 10975th Ave
N 10983rd Ave
N 10991st Ave
N 10999th Ave
N 11007th Ave
N 11015th Ave
N 11023rd Ave
N 11031st Ave
N 11039th Ave
N 11047th Ave
N 11055th Ave
N 11063rd Ave
N 11071st Ave
N 11079th Ave
N 11087th Ave
N 11095th Ave
N 11103rd Ave
N 11111th Ave
N 11119th Ave
N 11127th Ave
N 11135th Ave
N 11143rd Ave
N 11151st Ave
N 11159th Ave
N 11167th Ave
N 11175th Ave
N 11183rd Ave
N 11191st Ave
N 11199th Ave
N 11207th Ave
N 11215th Ave
N 11223rd Ave
N 11231st Ave
N 11239th Ave
N 11247th Ave
N 11255th Ave
N 11263rd Ave
N 11271st Ave
N 11279th Ave
N 11287th Ave
N 11295th Ave
N 11303rd Ave
N 11311th Ave
N 11319th Ave
N 11327th Ave
N 11335th Ave
N 11343rd Ave
N 11351st Ave
N 11359th Ave
N 11367th Ave
N 11375th Ave
N 11383rd Ave
N 11391st Ave
N 11399th Ave
N 11407th Ave
N 11415th Ave
N 11423rd Ave
N 11431st Ave
N 11439th Ave
N 11447th Ave
N 11455th Ave
N 11463rd Ave
N 11471st Ave
N 11479th Ave
N 11487th Ave
N 11495th Ave
N 11503rd Ave
N 11511th Ave
N 11519th Ave
N 11527th Ave
N 11535th Ave
N 11543rd Ave
N 11551st Ave
N 11559th Ave
N 11567th Ave
N 11575th Ave
N 11583rd Ave
N 11591st Ave
N 11599th Ave
N 11607th Ave
N 11615th Ave
N 11623rd Ave
N 11631st Ave
N 11639th Ave
N 11647th Ave
N 11655th Ave
N 11663rd Ave
N 11671st Ave
N 11679th Ave
N 11687th Ave
N 11695th Ave
N 11703rd Ave
N 11711th Ave
N 11719th Ave
N 11727th Ave
N 11735th Ave
N 11743rd Ave
N 11751st Ave
N 11759th Ave
N 11767th Ave
N 11775th Ave
N 11783rd Ave
N 11791st Ave
N 11799th Ave
N 11807th Ave
N 11815th Ave
N 11823rd Ave
N 11831st Ave
N 11839th Ave
N 11847th Ave
N 11855th Ave
N 11863rd Ave
N 11871st Ave
N 11879th Ave
N 11887th Ave
N 11895th Ave
N 11903rd Ave
N 11911th Ave
N 11919th Ave
N 11927th Ave
N 11935th Ave
N 11943rd Ave
N 11951st Ave
N 11959th Ave
N 11967th Ave
N 11975th Ave
N 11983rd Ave
N 11991st Ave
N 11999th Ave
N 12007th Ave
N 12015th Ave
N 12023rd Ave
N 12031st Ave
N 12039th Ave
N 12047th Ave
N 12055th Ave
N 12063rd Ave
N 12071st Ave
N 12079th Ave
N 12087th Ave
N 12095th Ave
N 12103rd Ave
N 12111th Ave
N 12119th Ave
N 12127th Ave
N 12135th Ave
N 12143rd Ave
N 12151st Ave
N 12159th Ave
N 12167th Ave
N 12175th Ave
N 12183rd Ave
N 12191st Ave
N 12199th Ave
N 12207th Ave
N 12215th Ave
N 12223rd Ave
N 12231st Ave
N 12239th Ave
N 12247th Ave
N 12255th Ave
N 12263rd Ave
N 12271st Ave
N 12279th Ave
N 12287th Ave
N 12295th Ave
N 12303rd Ave
N 12311th Ave
N 12319th Ave
N 12327th Ave
N 12335th Ave
N 12343rd Ave
N 12351st Ave
N 12359th Ave
N 12367th Ave
N 12375th Ave
N 12383rd Ave
N 12391st Ave
N 12399th Ave
N 12407th Ave
N 12415th Ave
N 12423rd Ave
N 12431st Ave
N 12439th Ave
N 12447th Ave
N 12455th Ave
N 12463rd Ave
N 12471st Ave
N 12479th Ave
N 12487th Ave
N 12495th Ave
N 12503rd Ave
N 12511th Ave
N 12519th Ave
N 12527th Ave
N 12535th Ave
N 12543rd Ave
N 12551st Ave
N 12559th Ave
N 12567th Ave
N 12575th Ave
N 12583rd Ave
N 12591st Ave
N 12599th Ave
N 12607th Ave
N 12615th Ave
N 12623rd Ave
N 12631st Ave
N 12639th Ave
N 12647th Ave
N 12655th Ave
N 12663rd Ave
N 12671st Ave
N 12679th Ave
N 12687th Ave
N 12695th Ave
N 12703rd Ave
N 12711th Ave
N 12719th Ave
N 12727th Ave
N 12735th Ave
N 12743rd Ave
N 12751st Ave
N 12759th Ave
N 12767th Ave
N 12775th Ave
N 12783rd Ave
N 12791st Ave
N 12799th Ave
N 12807th Ave
N 12815th Ave
N 12823rd Ave
N 12831st Ave
N 12839th Ave
N 12847th Ave
N 12855th Ave
N 12863rd Ave
N 12871st Ave
N 12879th Ave
N 12887th Ave
N 12895th Ave
N 12903rd Ave
N 12911th Ave
N 12919th Ave
N 12927th Ave
N 12935th Ave
N 12943rd Ave
N 12951st Ave
N 12959th Ave
N 12967th Ave
N 12975th Ave
N 12983rd Ave
N 12991st Ave
N 12999th Ave
N 13007th Ave
N 13015th Ave
N 13023rd Ave
N 13031st Ave
N 13039th Ave
N 13047th Ave
N 13055th Ave
N 13063rd Ave
N 13071st Ave
N 13079th Ave
N 13087th Ave
N 13095th Ave
N 13103rd Ave
N 13111th Ave
N 13119th Ave
N 13127th Ave
N 13135th Ave
N 13143rd Ave
N 13151st Ave
N 13159th Ave
N 13167th Ave
N 13175th Ave
N 13183rd Ave
N 13191st Ave
N 13199th Ave
N 13207th Ave
N 13215th Ave
N 13223rd Ave
N 13231st Ave
N 13239th Ave
N 13247th Ave
N 13255th Ave
N 13263rd Ave
N 13271st Ave
N 13279th Ave
N 13287th Ave
N 13295th Ave
N 13303rd Ave
N 13311th Ave
N 13319th Ave
N 13327th Ave
N 13335th Ave
N 13343rd Ave
N 13351st Ave
N 13359th Ave
N 13367th Ave
N 13375th Ave
N 13383rd Ave
N 13391st Ave
N 13399th Ave
N 13407th Ave
N 13415th Ave
N 13423rd Ave
N 13431st Ave
N 13439th Ave
N 13447th Ave
N 13455th Ave
N 13463rd Ave
N 13471st Ave
N 13479th Ave
N 13487th Ave
N 13495th Ave
N 13503rd Ave
N 13511th Ave
N 13519th Ave
N 13527th Ave
N 13535th Ave
N 13543rd Ave
N 13551st Ave
N 13559th Ave
N 13567th Ave
N 13575th Ave
N 13583rd Ave
N 13591st Ave
N

GOVERNMENTAL UNIT REFERENCE MAP (2020): Glendale city, AZ

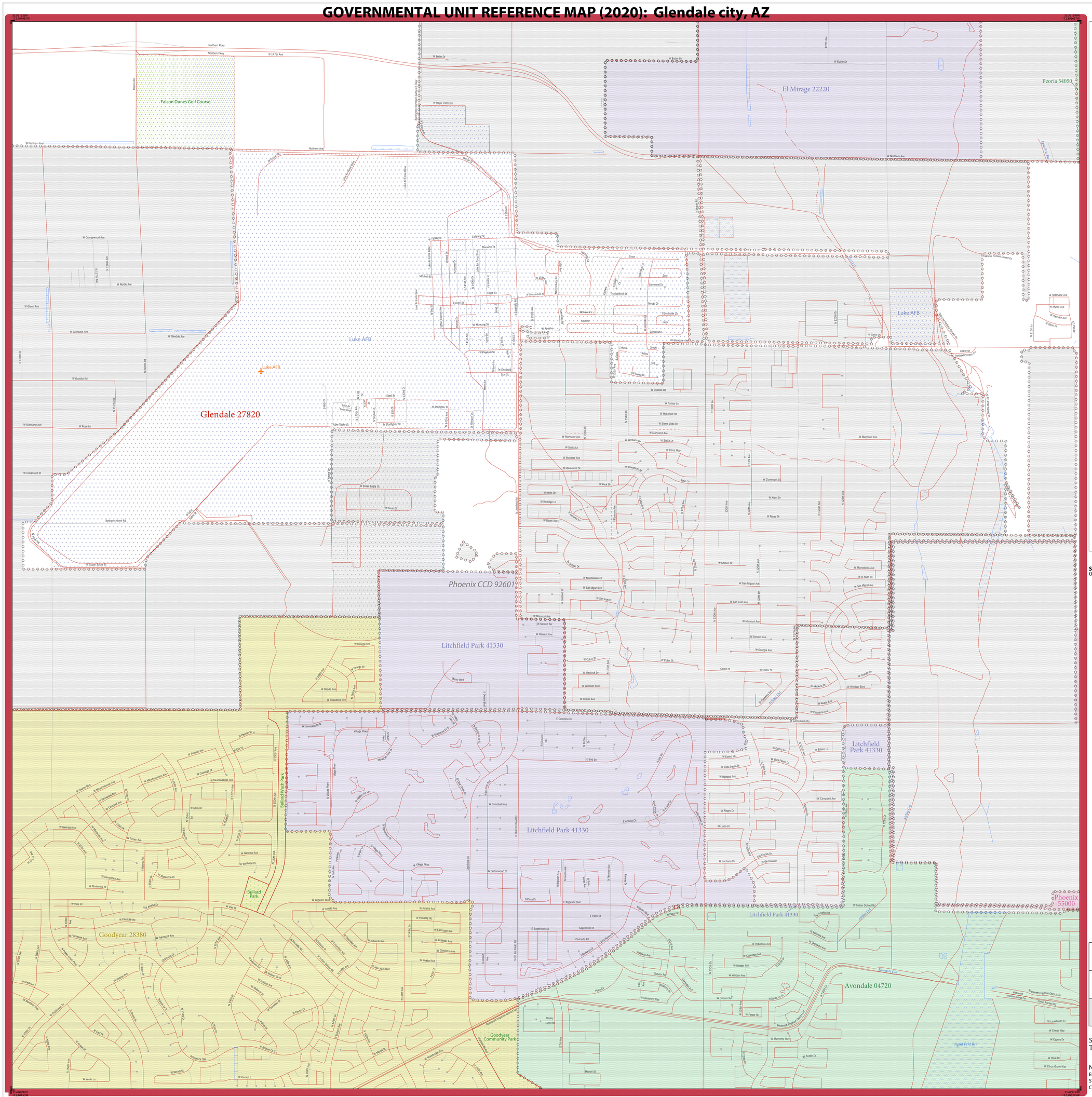

LEGEND

SYMBOL DESCRIPTION	SYMBOL	LABEL STYLE
Federal American Indian Reservation		L'ANSE RESERVATION (TA 1880)
Off-Reservation Trust Land		T1880
American Indian Tribal Subdivision		SHONTO (620)
Alaska Native Regional Corporation (ANRC)		*NANA ANRC 52120*
State (or statistically equivalent entity)		NEW YORK 36
County (or statistically equivalent entity)		ERIE 029
Minor Civil Division (MCD)[1]		Lee town 41460
Census County Division (CCD)[2]		*Jemez CCD 91650*
Consolidated City		MILFORD 47500
Incorporated Place - Subject Area		Rome 63418
Incorporated Place - Other Area[3]		Davis 18100
Census Designated Place (CDP)[2]		*Cochiti 16560*

DESCRIPTION	SYMBOL	DESCRIPTION	SYMBOL
Interstate	10	Water Body	Pleasant Lake
U.S. Highway	2	Swamp or Marsh	Okefenokee Swamp
State Highway	4	Glacier	Bering Glacier
Other Road	Marsh Ln	Airport, Airfield, or Helicopter Landing Pad	Oxnard Airport
Cul-de-sac		College or University	Coll/Univ
Circle		Military	Fort Belvoir
Geographic Offset or Corridor		Prison or Juvenile Detention Center	P/JDC
4WD Trail, Stairway, Alley, Walkway, or Ferry		Cemetery	Powell Cmtry
Railroad	Southern RR	Golf Course	Pinehurst GlfCrs
Pipeline or Power Line		National Park or Forest	Yosemite NP
Ridge or Fence		Other Park	St Francis Park
Property Line or Nonvisible Boundary		Outside Subject Area	
Perennial Stream	Tumbling Cr	Inset Area	A1
Intermittent Stream	Piney Cr		
Mountain Peak or Hill	Mt. Baker		

Where state, county, and/or MCD/CCD boundaries coincide, the map shows the boundary symbol for only the highest-ranking of these boundaries. Where American Indian reservation and American Indian tribal subdivision boundaries coincide, the map shows only the American Indian reservation boundaries.

Entity names are followed by either their FIPS code or census code; parentheses indicate a census code.

1 'MCD*' indicates a false MCD. These are for Census Bureau use only.

2 The CCD and CDP boundaries represent statistical entities only and are not updated through the BAS.

3 Incorporated place name color corresponds to the incorporated place fill color.

Due to space limitations, some road names, along with other feature and geography names on the map, may not be shown.

The Census Bureau stores primary and alternate road names, but only primary road names are used to label the roads on these maps.

SUBJECT AREA COUNTIES ON MAP SHEET
04013 Maricopa

Key to Adjacent Sheets

3	4	5
7	8	9

Sheet Location within Entity

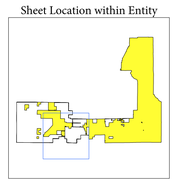

Sheet 8 of 10 PARENT sheets
Total Sheets: 11 (Index 1; Parent 10; Inset 0)

NAME: Glendale city (27820)
ENTITY TYPE: Incorporated Place
ST: Arizona (04)
CO: Maricopa (013)

INDEX OR PARENT SHEET #: 008
INSET SHEET #: 000000

2020 INCORPORATED-PLACE REF MAP (PARENT)

5330104000278200080000 0

All legal boundaries and names are as reported through the 2020 Boundary and Annexation Survey (BAS) and Boundary Validation Program (BVP). The boundaries shown on this map are for Census Bureau statistical data collection and tabulation purposes only; their depiction and designation for statistical purposes does not constitute a determination of jurisdictional authority or rights of ownership or entitlement.

Data Source: U.S. Census Bureau's MAF/TIGER database (TAB20), November 2020
Created by Geography Division: December 11, 2020

U.S. DEPARTMENT OF COMMERCE U.S. Census Bureau

Projection: Albers Equal Area Conic
Datum: NAD 83
Spheroid: GRS 80
1st Standard Parallel: 32 16 37
2nd Standard Parallel: 36 03 21
Central Meridian: -111 55 48
Latitude of Projection's Origin: 31 19 56
False Easting: 0
False Northing: 0

0 0.3 0.6 0.9 1.2 1.5 Kilometers
0 0.2 0.4 0.6 0.8 1 Miles
The plotted map scale is 1:12,500

N W E S

Boundary and Annexation Survey (BAS) ID: 10400027820
BAS Submission Deadline: March 1, 2021

PDF versions of the BAS maps are available at: www.census.gov/programs-surveys/bas/geographies.html

For more information, or to request additional maps, please email geo.bas@census.gov, call 1-800-972-5651, or visit www.census.gov/programs-surveys/bas.html.

United States Census Bureau

GOVERNMENTAL UNIT REFERENCE MAP (2020): Glendale city, AZ

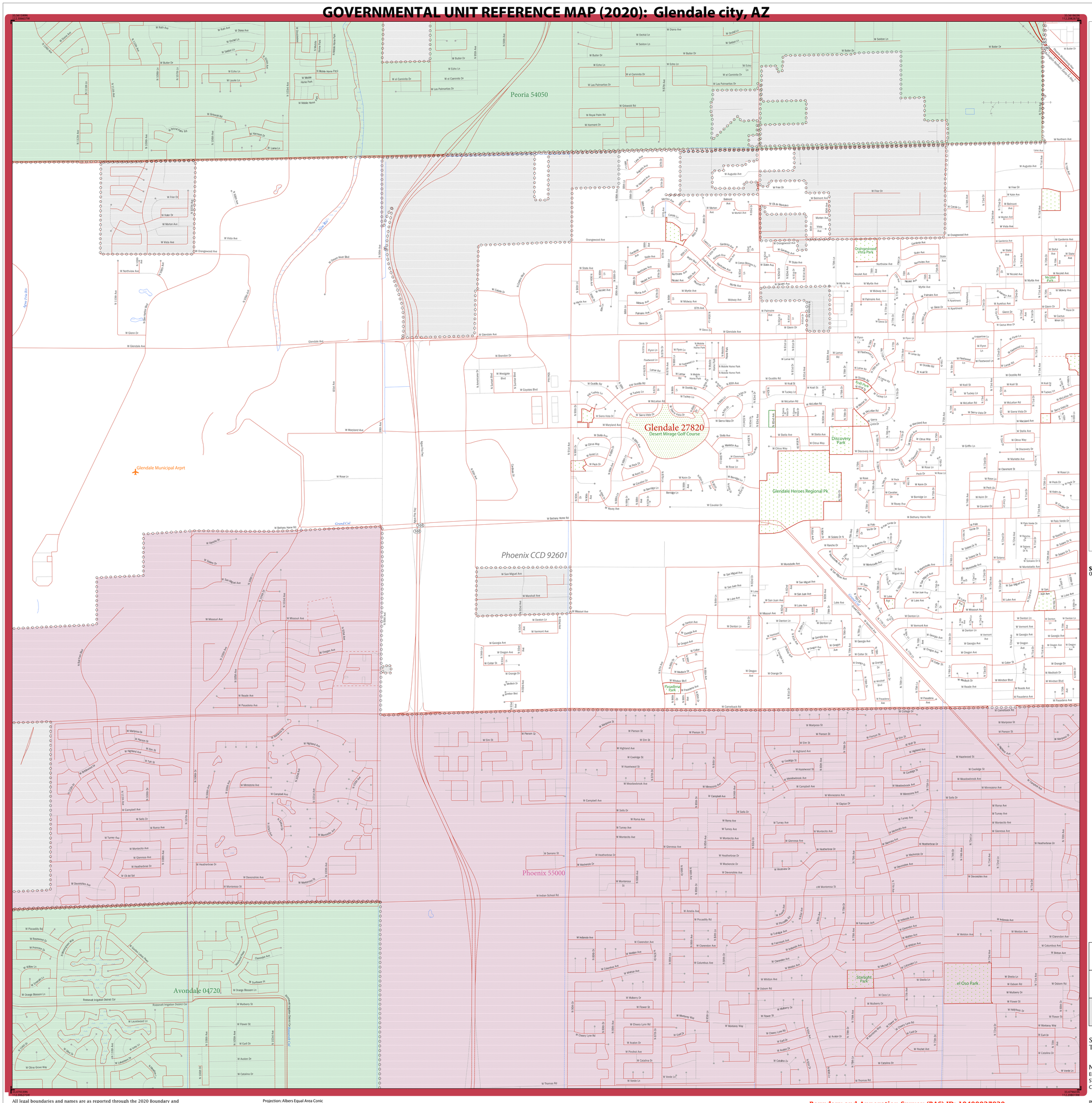

LEGEND

SYMBOL DESCRIPTION	SYMBOL	LABEL STYLE
Federal American Indian Reservation		L'ANSE RESERVATION (TA 1880)
Off-Reservation Trust Land		T1880
American Indian Tribal Subdivision		SHONTO (620)
Alaska Native Regional Corporation (ANRC)		*NANA ANRC 52120*
State (or statistically equivalent entity)		NEW YORK 36
County (or statistically equivalent entity)		ERIE 029
Minor Civil Division (MCD)[1]		Lee town 41460
Census County Division (CCD)[2]		*Jemez CCD 91650*
Consolidated City		MILFORD 47500
Incorporated Place - Subject Area		Rome 63418
Incorporated Place - Other Area[3]		Davis 18100
Census Designated Place (CDP)[2]		*Cochiti 16560*

DESCRIPTION	SYMBOL	DESCRIPTION	SYMBOL
Interstate	10	Water Body	Pleasant Lake
U.S. Highway	2	Swamp or Marsh	Okefenokee Swamp
State Highway	4	Glacier	Bering Glacier
Other Road	Marsh Ln	Airport, Airfield, or Helicopter Landing Pad	Oxnard Airport
Cul-de-sac		College or University	Coll/Univ
Circle		Military	Fort Belvoir
Geographic Offset or Corridor		Prison or Juvenile Detention Center	P/JDC
4WD Trail, Stairway, Alley, Walkway, or Ferry		Cemetery	Powell Cmtry
Railroad	Southern RR	Golf Course	Pinehurst GlfCrs
Pipeline or Power Line		National Park or Forest	Yosemite NP
Ridge or Fence		Other Park	St Francis Park
Property Line or Nonvisible Boundary		Outside Subject Area	
Perennial Stream	Tumbling Cr	Inset Area	A1
Intermittent Stream	Piney Cr		
Mountain Peak or Hill	Mt. Baker		

Where state, county, and/or MCD/CCD boundaries coincide, the map shows the boundary symbol for only the highest-ranking of these boundaries. Where American Indian reservation and American Indian tribal subdivision boundaries coincide, the map shows only the American Indian reservation boundaries.

Entity names are followed by either their FIPS code or census code; parentheses indicate a census code.

1 'MCD*' indicates a false MCD. These are for Census Bureau use only.
2 The CCD and CDP boundaries represent statistical entities only and are not updated through the BAS.
3 Incorporated place name color corresponds to the incorporated place fill color.

Due to space limitations, some road names, along with other feature and geography names on the map, may not be shown.

The Census Bureau stores primary and alternate road names, but only primary road names are used to label the roads on these maps.

SUBJECT AREA COUNTIES ON MAP SHEET
04013 Maricopa

Key to Adjacent Sheets

4	5	6
8	9	10

Sheet Location within Entity

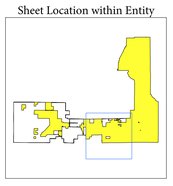

Sheet 9 of 10 PARENT sheets
Total Sheets: 11 (Index 1; Parent 10; Inset 0)

NAME: Glendale city (27820)
ENTITY TYPE: Incorporated Place
ST: Arizona (04)
CO: Maricopa (013)

INDEX OR PARENT SHEET #: 009
INSET SHEET #: 000000

2020 INCORPORATED PLACE REF MAP (PARENT)
5330104000278200090000 0

All legal boundaries and names are as reported through the 2020 Boundary and Annexation Survey (BAS) and Boundary Validation Program (BVP). The boundaries shown on this map are for Census Bureau statistical data collection and tabulation purposes only; their depiction and designation for statistical purposes does not constitute a determination of jurisdictional authority or rights of ownership or entitlement.

Data Source: U.S. Census Bureau's MAF/TIGER database (TAB20), November 2020
Created by Geography Division: December 11, 2020

U.S. DEPARTMENT OF COMMERCE U.S. Census Bureau

Projection: Albers Equal Area Conic
Datum: NAD 83
Spheroid: GRS 80
1st Standard Parallel: 32 16 37
2nd Standard Parallel: 36 03 21
Central Meridian: -111 55 48
Latitude of Projection's Origin: 31 19 56
False Easting: 0
False Northing: 0

0 0.3 0.6 0.9 1.2 1.5 Kilometers
0 0.2 0.4 0.6 0.8 1 Miles
The plotted map scale is 1:12,500

N W E S

Boundary and Annexation Survey (BAS) ID: 10400027820
BAS Submission Deadline: March 1, 2021

PDF versions of the BAS maps are available at:
www.census.gov/programs-surveys/bas/geographies.html

For more information, or to request additional maps, please email geo.bas@census.gov, call 1-800-972-5651, or visit www.census.gov/programs-surveys/bas.html.

United States Census Bureau

GOVERNMENTAL UNIT REFERENCE MAP (2020): Glendale city, AZ

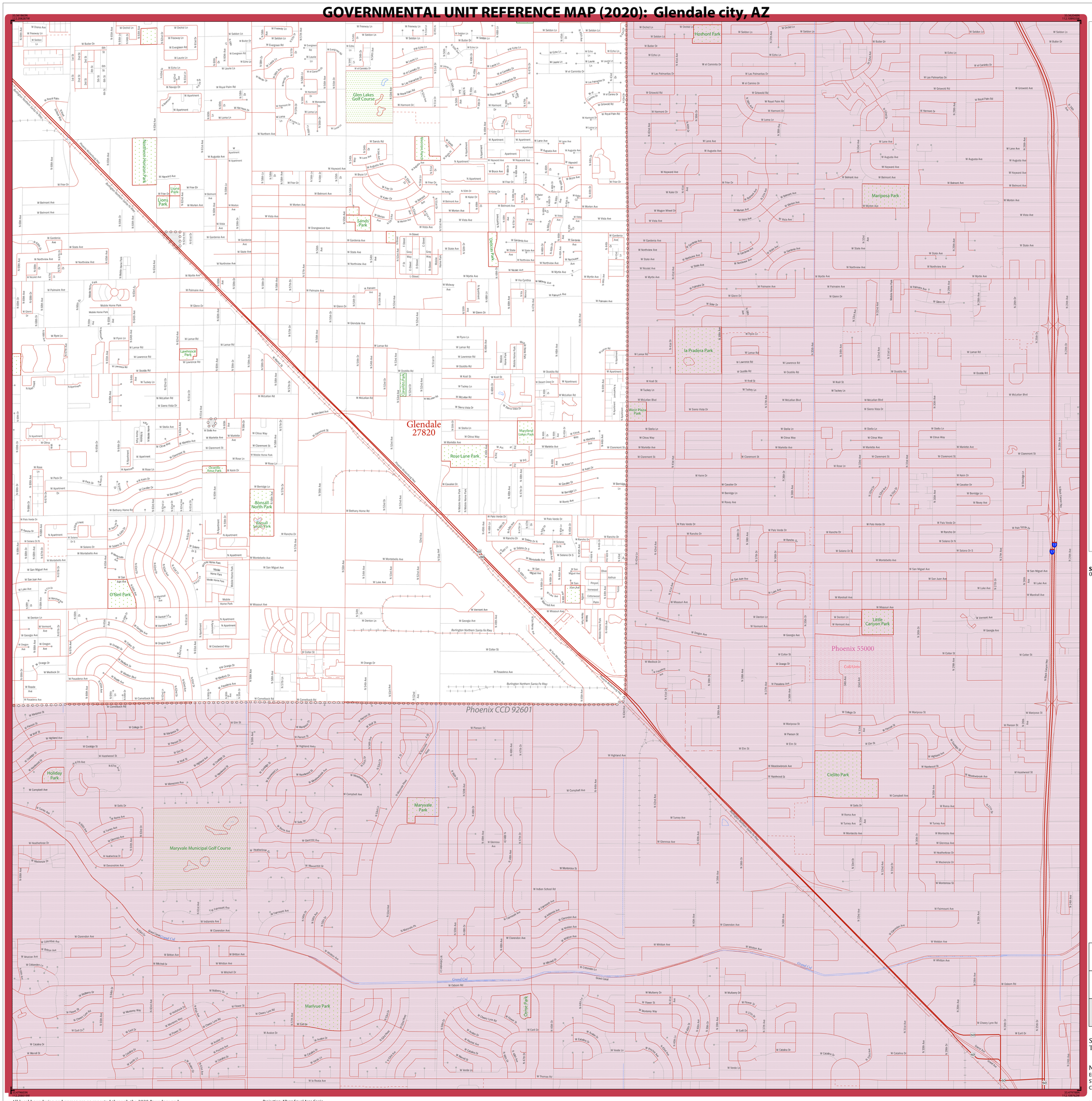

LEGEND

SYMBOL DESCRIPTION	SYMBOL	LABEL STYLE
Federal American Indian Reservation		L'ANSE RESERVATION (TA 1880)
Off-Reservation Trust Land		T1880
American Indian Tribal Subdivision		SHONTO (620)
Alaska Native Regional Corporation (ANRC)		NANA ANRC 52120
State (or statistically equivalent entity)		NEW YORK 36
County (or statistically equivalent entity)		ERIE 029
Minor Civil Division (MCD)[1]		Lee town 41460
Census County Division (CCD)[2]		Jemez CCD 91650
Consolidated City		MILFORD 47500
Incorporated Place - Subject Area		Rome 63418
Incorporated Place - Other Area[3]		Davis 18100
Census Designated Place (CDP)[2]		Cochiti 16560

DESCRIPTION	SYMBOL	DESCRIPTION	SYMBOL
Interstate	10	Water Body	Pleasant Lake
U.S. Highway	2	Swamp or Marsh	Okefenokee Swamp
State Highway	4	Glacier	Bering Glacier
Other Road	Marsh Ln	Airport, Airfield, or Helicopter Landing Pad	Oxnard Airport
Cul-de-sac		College or University	Coll/Univ
Circle		Military	Fort Belvoir
Geographic Offset or Corridor		Prison or Juvenile Detention Center	P/JDC
4WD Trail, Stairway, Alley, Walkway, or Ferry		Cemetery	Powell Cmtry
Railroad	Southern RR	Golf Course	Pinehurst GlfCrs
Pipeline or Power Line		National Park or Forest	Yosemite NP
Ridge or Fence		Other Park	St Francis Park
Property Line or Nonvisible Boundary		Outside Subject Area	
Perennial Stream	Tumbling Cr	Inset Area	A1
Intermittent Stream	Piney Cr		
Mountain Peak or Hill	Mt. Baker		

Where state, county, and/or MCD/CCD boundaries coincide, the map shows the boundary symbol for only the highest-ranking of these boundaries. Where American Indian reservation and American Indian tribal subdivision boundaries coincide, the map shows only the American Indian reservation boundaries.

Entity names are followed by either their FIPS code or census code; parentheses indicate a census code.

1 "MCD*" indicates a false MCD. These are for Census Bureau use only.
2 The CCD and CDP boundaries represent statistical entities only and are not updated through the BAS.
3 Incorporated place name color corresponds to the incorporated place fill color.

Due to space limitations, some road names, along with other feature and geography names on the map, may not be shown.

The Census Bureau stores primary and alternate road names, but only primary road names are used to label the roads on these maps.

SUBJECT AREA COUNTIES ON MAP SHEET
04013 Maricopa

Key to Adjacent Sheets

5	6	
9	10	

Sheet Location within Entity

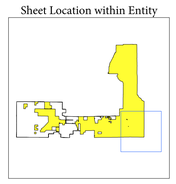

Sheet 10 of 10 PARENT sheets
Total Sheets: 11 (Index 1; Parent 10; Inset 0)

NAME: Glendale city (27820)
ENTITY TYPE: Incorporated Place
ST: Arizona (04)
CO: Maricopa (013)

INDEX OR PARENT SHEET #: 010
INSET SHEET #: 000000

2020 INCORPORATED PLACE REF MAP (PARENT)
5330104000278200100000000

All legal boundaries and names are as reported through the 2020 Boundary and Annexation Survey (BAS) and Boundary Validation Program (BVP). The boundaries shown on this map are for Census Bureau statistical data collection and tabulation purposes only; their depiction and designation for statistical purposes does not constitute a determination of jurisdictional authority or rights of ownership or entitlement.

Data Source: U.S. Census Bureau's MAF/TIGER database (TAB20), November 2020
Created by Geography Division: December 11, 2020

U.S. DEPARTMENT OF COMMERCE U.S. Census Bureau

Projection: Albers Equal Area Conic
Datum: NAD 83
Spheroid: GRS 80
1st Standard Parallel: 32 16 37
2nd Standard Parallel: 36 03 21
Central Meridian: -111 55 48
Latitude of Projection's Origin: 31 19 56
False Easting: 0
False Northing: 0

0 0.3 0.6 0.9 1.2 1.5 Kilometers
0 0.2 0.4 0.6 0.8 1 Miles
The plotted map scale is 1:12,500

N W E S

Boundary and Annexation Survey (BAS) ID: 10400027820
BAS Submission Deadline: March 1, 2021

PDF versions of the BAS maps are available at:
www.census.gov/programs-surveys/bas/geographies.html

For more information, or to request additional maps, please email geo.bas@census.gov, call 1-800-972-5651, or visit www.census.gov/programs-surveys/bas.html.

United States Census Bureau