GOVERNMENTAL UNIT REFERENCE MAP (2020): Goodyear city, AZ

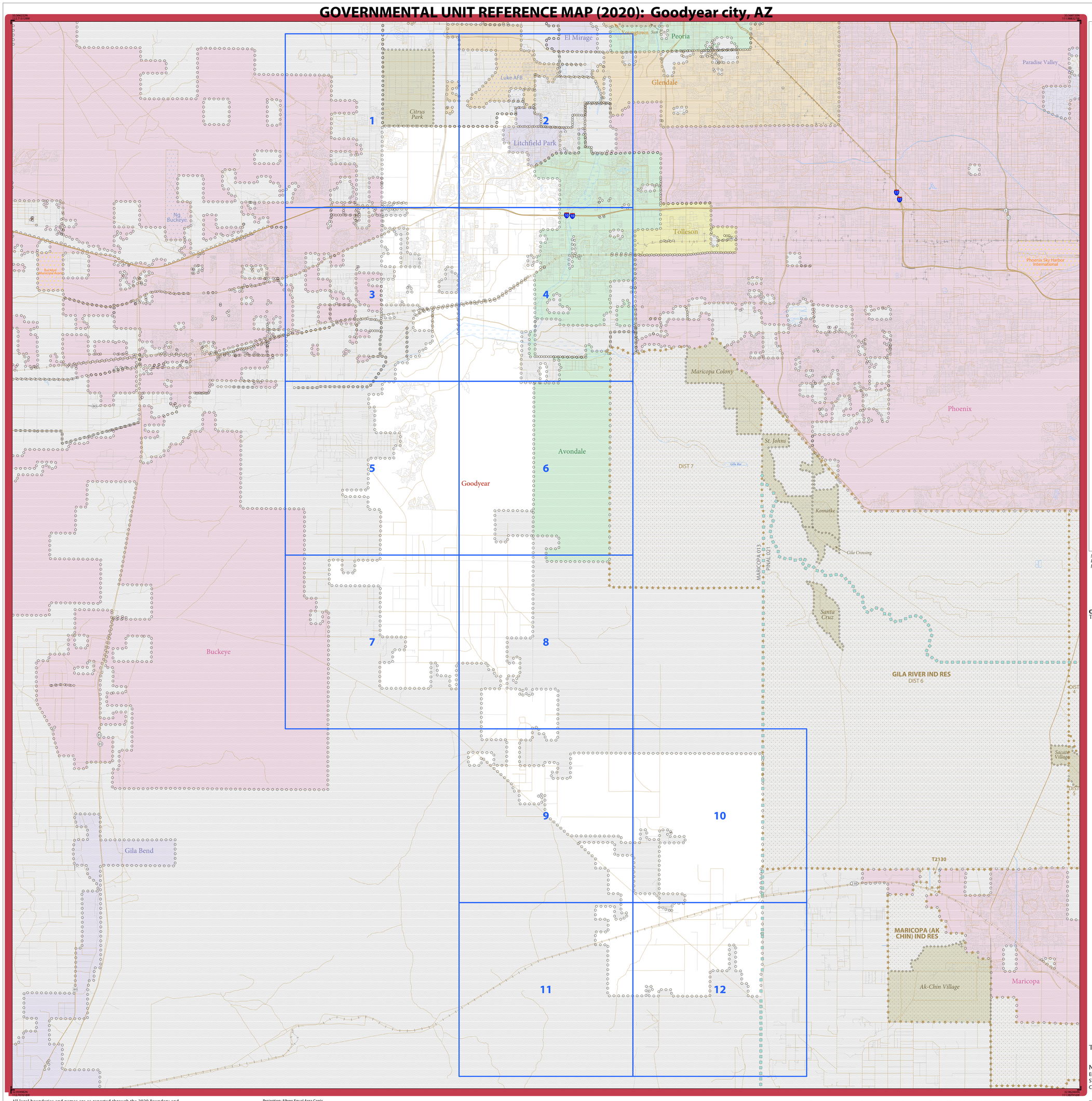

LEGEND

SYMBOL DESCRIPTION	SYMBOL	LABEL STYLE
Federal American Indian Reservation		L'ANSE RESERVATION (TA 1880)
Off-Reservation Trust Land		T1880
American Indian Tribal Subdivision		SHONTO (620)
Alaska Native Regional Corporation (ANRC)		NANA ANRC 52120
State (or statistically equivalent entity)		NEW YORK 36
County (or statistically equivalent entity)		ERIE 029
Minor Civil Division (MCD)[1]		Lee town 41460
Census County Division (CCD)[2]		Jemez CCD 91650
Consolidated City		MILFORD 47500
Incorporated Place - Subject Area		Rome 63418
Incorporated Place - Other Area[3]		Davis 18100
Census Designated Place (CDP)[2]		Cochiti 16560

DESCRIPTION	SYMBOL	DESCRIPTION	SYMBOL
Interstate	8	Water Body	Pleasant Lake
U.S. Highway	2	Swamp or Marsh	Okefenokee Swamp
State Highway	4	Glacier	Bering Glacier
Other Road	Marsh Ln	Airport, Airfield, or Helicopter Landing Pad	Oxnard Airport
Cul-de-sac		College or University	Coll/Univ
Circle		Military	Fort Belvoir
Geographic Offset or Corridor		Prison or Juvenile Detention Center	P/JDC
4WD Trail, Stairway, Alley, Walkway, or Ferry		Cemetery	Powell Cmtry
Railroad	Southern RR	Golf Course	Pinehurst Gl/Crs
Pipeline or Power Line		National Park or Forest	Yosemite NP
Ridge or Fence		Other Park	St Francis Park
Property Line or Nonvisible Boundary		Outside Subject Area	
Perennial Stream	Tumbling Cr	Inset Area	A1
Intermittent Stream	Piney Cr		
Mountain Peak or Hill	Mt. Baker		

Where state, county, and/or MCD/CCD boundaries coincide, the map shows the boundary symbol for only the highest-ranking of these boundaries. Where American Indian reservation and American Indian tribal subdivision boundaries coincide, the map shows only the American Indian reservation boundaries.

Entity names are followed by either their FIPS code or census code; parentheses indicate a census code.

1 'MCD" indicates a false MCD. These are for Census Bureau use only.

2 The CCD and CDP boundaries represent statistical entities only and are not updated through the BAS.

3 Incorporated place name color corresponds to the incorporated place fill color.

Due to space limitations, some road names, along with other feature and geography names on the map, may not be shown.

The Census Bureau stores primary and alternate road names, but only primary road names are used to label the roads on these maps.

Note: This index map sheet provides the map sheet configuration in relation to the subject entity. Due to scale limitations, map content may be simplified. Refer to parent and/or inset map sheets for detailed map content.

OFF-RESERVATION TRUST LAND NAMES
T2130 Maricopa (Ak Chin)

Total Sheets: 13 (Index 1; Parent 12; Inset 0)

NAME: Goodyear city (28380)
ENTITY TYPE: Incorporated Place
ST: Arizona (04)
CO: Maricopa (013)

INDEX OR PARENT SHEET #: 000
INSET SHEET #: 000000

2020 INCORPORATED PLACE REF MAP (INDEX)

53301040002838000000000

All legal boundaries and names are as reported through the 2020 Boundary and Annexation Survey (BAS) and Boundary Validation Program (BVP). The boundaries shown on this map are for Census Bureau statistical data collection and tabulation purposes only; their depiction and designation for statistical purposes does not constitute a determination of jurisdictional authority or rights of ownership or entitlement.

Data Source: U.S. Census Bureau's MAF/TIGER database (TAB20), November 2020
Created by Geography Division: December 11, 2020

U.S. DEPARTMENT OF COMMERCE U.S. Census Bureau

Projection: Albers Equal Area Conic
Datum: NAD 83
Spheroid: GRS 80
1st Standard Parallel: 32 16 37
2nd Standard Parallel: 36 03 21
Central Meridian: -111 55 48
Latitude of Projection's Origin: 31 19 56
False Easting: 0
False Northing: 0

0 2 4 6 8 10 Kilometers
0 1 2 3 4 5 Miles
The plotted map scale is 1:92,115

N W E S

Boundary and Annexation Survey (BAS) ID: 10400028380
BAS Submission Deadline: March 1, 2021

PDF versions of the BAS maps are available at:
www.census.gov/programs-surveys/bas/geographies.html

For more information, or to request additional maps, please email geo.bas@census.gov, call 1-800-972-5651, or visit www.census.gov/programs-surveys/bas.html.

United States Census Bureau

GOVERNMENTAL UNIT REFERENCE MAP (2020): Goodyear city, AZ

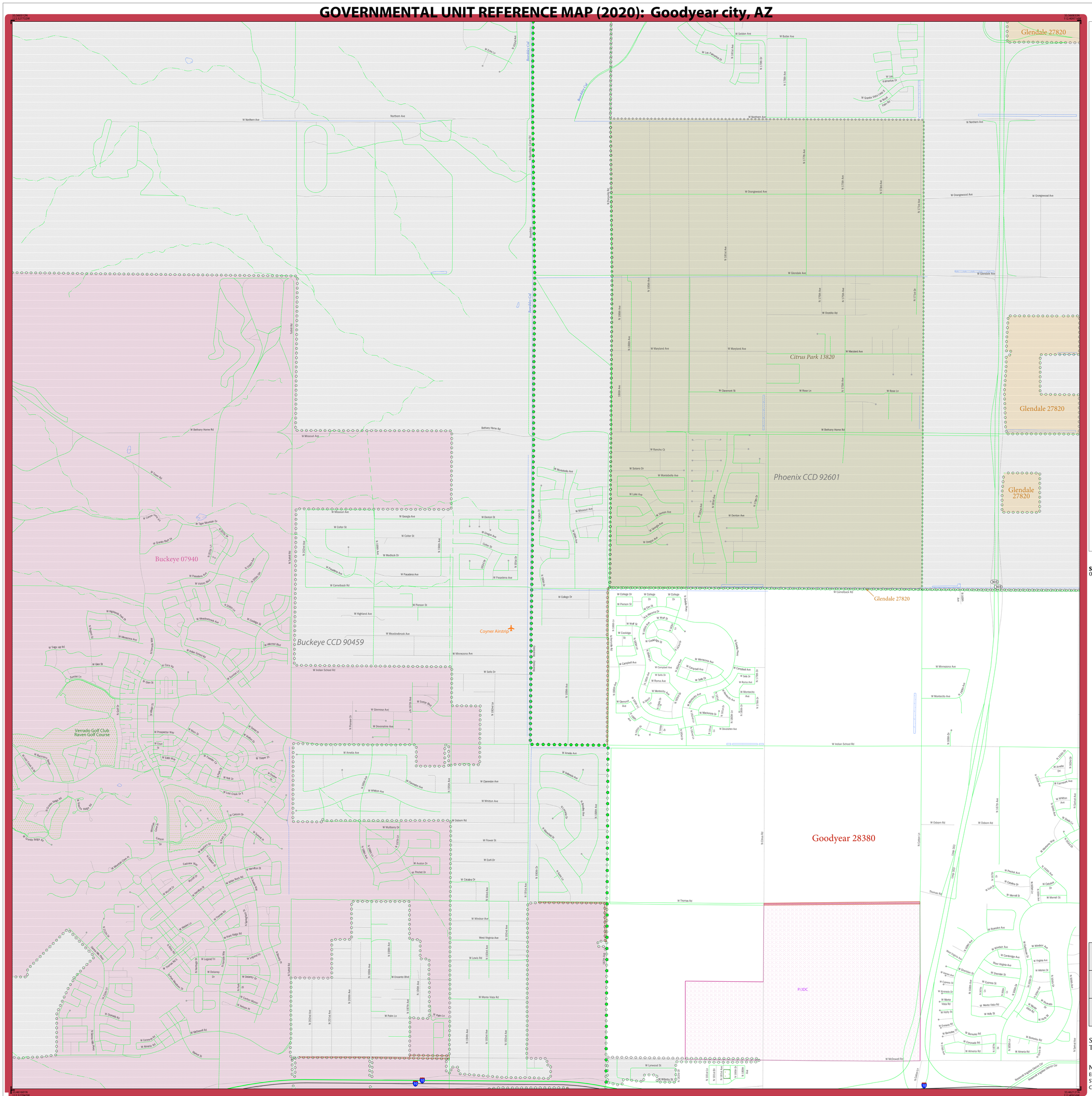

LEGEND

SYMBOL DESCRIPTION	SYMBOL	LABEL STYLE
Federal American Indian Reservation		L'ANSE RESERVATION (TA 1880)
Off-Reservation Trust Land		T1880
American Indian Tribal Subdivision		SHONTO (620)
Alaska Native Regional Corporation (ANRC)		*NANA ANRC 52120*
State (or statistically equivalent entity)		NEW YORK 36
County (or statistically equivalent entity)		ERIE 029
Minor Civil Division (MCD)[1]		Lee town 41460
Census County Division (CCD)[2]		*Jemez CCD 91650*
Consolidated City		MILFORD 47500
Incorporated Place - Subject Area		Rome 63418
Incorporated Place - Other Area[3]		Davis 18100
Census Designated Place (CDP)[2]		*Cochiti 16560*

DESCRIPTION	SYMBOL	DESCRIPTION	SYMBOL
Interstate	10	Water Body	Pleasant Lake
U.S. Highway	2	Swamp or Marsh	Okefenokee Swamp
State Highway	4	Glacier	Bering Glacier
Other Road	Marsh Ln	Airport, Airfield, or Helicopter Landing Pad	Oxnard Airport
Cul-de-sac		College or University	Coll/Univ
Circle		Military	Fort Belvoir
Geographic Offset or Corridor		Prison or Juvenile Detention Center	P/JDC
4WD Trail, Stairway, Alley, Walkway, or Ferry		Cemetery	Powell Cmtry
Railroad	Southern RR	Golf Course	Pinehurst GlfCrs
Pipeline or Power Line		National Park or Forest	Yosemite NP
Ridge or Fence		Other Park	St Francis Park
Property Line or Nonvisible Boundary		Outside Subject Area	
Perennial Stream	Tumbling Cr	Inset Area	A1
Intermittent Stream	Piney Cr		
Mountain Peak or Hill	Mt. Baker		

Where state, county, and/or MCD/CCD boundaries coincide, the map shows the boundary symbol for only the highest-ranking of these boundaries. Where American Indian reservation and American Indian tribal subdivision boundaries coincide, the map shows only the American Indian reservation boundaries.

Entity names are followed by either their FIPS code or census code; parentheses indicate a census code.

1 'MCD*' indicates a false MCD. These are for Census Bureau use only.

2 The CCD and CDP boundaries represent statistical entities only and are not updated through the BAS.

3 Incorporated place name color corresponds to the incorporated place fill color.

Due to space limitations, some road names, along with other feature and geography names on the map, may not be shown.

The Census Bureau stores primary and alternate road names, but only primary road names are used to label the roads on these maps.

SUBJECT AREA COUNTIES ON MAP SHEET
04013 Maricopa

Key to Adjacent Sheets

	1	2
	3	4

Sheet Location within Entity

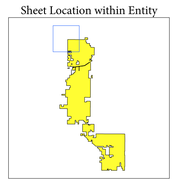

Sheet 1 of 12 PARENT sheets
Total Sheets: 13 (Index 1; Parent 12; Inset 0)

NAME: Goodyear city (28380)
ENTITY TYPE: Incorporated Place
ST: Arizona (04)
CO: Maricopa (013)

INDEX OR PARENT SHEET #: 001
INSET SHEET #: 000000

2020 INCORPORATED-PLACE REF MAP (PARENT)
5330104000283800010000 00

All legal boundaries and names are as reported through the 2020 Boundary and Annexation Survey (BAS) and Boundary Validation Program (BVP). The boundaries shown on this map are for Census Bureau statistical data collection and tabulation purposes only; their depiction and designation for statistical purposes does not constitute a determination of jurisdictional authority or rights of ownership or entitlement.

Data Source: U.S. Census Bureau's MAF/TIGER database (TAB20), November 2020
Created by Geography Division: December 11, 2020

U.S. DEPARTMENT OF COMMERCE U.S. Census Bureau

Projection: Albers Equal Area Conic
Datum: NAD 83
Spheroid: GRS 80
1st Standard Parallel: 32 16 37
2nd Standard Parallel: 36 03 21
Central Meridian: -111 55 48
Latitude of Projection's Origin: 31 19 56
False Easting: 0
False Northing: 0

0 0.4 0.8 1.2 1.6 2 Kilometers
0 0.3 0.6 0.9 1.2 1.5 Miles
The plotted map scale is 1:15,000

N W E S

Boundary and Annexation Survey (BAS) ID: 10400028380
BAS Submission Deadline: March 1, 2021

PDF versions of the BAS maps are available at:
www.census.gov/programs-surveys/bas/geographies.html

For more information, or to request additional maps, please email geo.bas@census.gov, call 1-800-972-5651, or visit www.census.gov/programs-surveys/bas.html.

United States Census Bureau

GOVERNMENTAL UNIT REFERENCE MAP (2020): Goodyear city, AZ

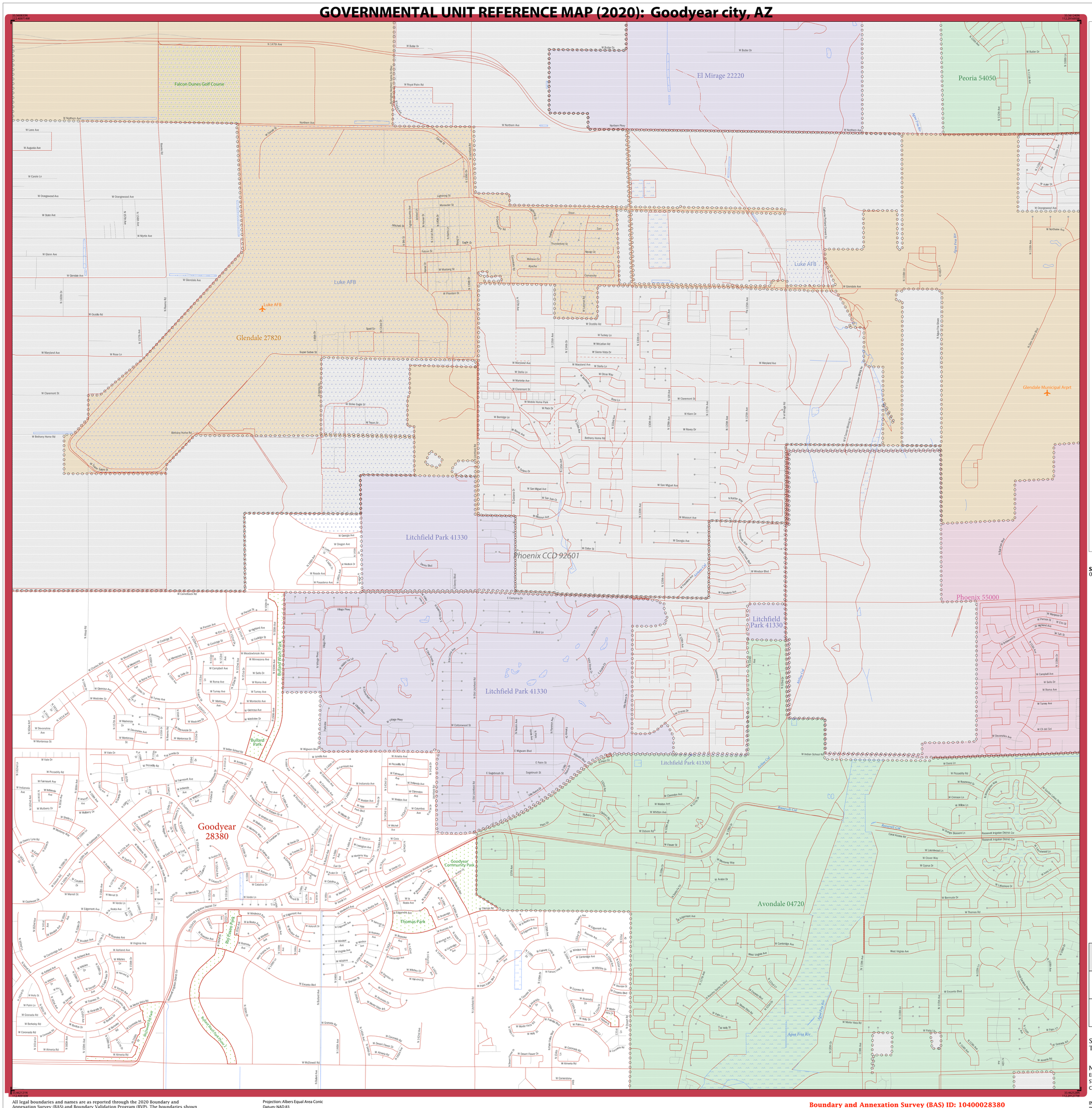

LEGEND

SYMBOL DESCRIPTION	SYMBOL	LABEL STYLE
Federal American Indian Reservation		L'ANSE RESERVATION (TA 1880)
Off-Reservation Trust Land		T1880
American Indian Tribal Subdivision		SHONTO (620)
Alaska Native Regional Corporation (ANRC)		NANA ANRC 52120
State (or statistically equivalent entity)		NEW YORK 36
County (or statistically equivalent entity)		ERIE 029
Minor Civil Division (MCD)[1]		Lee town 41460
Census County Division (CCD)[2]		Jemez CCD 91650
Consolidated City		MILFORD 47500
Incorporated Place - Subject Area		Rome 63418
Incorporated Place - Other Area[3]		Davis 18100
Census Designated Place (CDP)[2]		Cochiti 16560

DESCRIPTION	SYMBOL	DESCRIPTION	SYMBOL
Interstate	10	Water Body	Pleasant Lake
U.S. Highway	2	Swamp or Marsh	Okefenokee Swamp
State Highway	4	Glacier	Bering Glacier
Other Road	Marsh Ln	Airport, Airfield, or Helicopter Landing Pad	Oxnard Airport
Cul-de-sac		College or University	Coll/Univ
Circle		Military	Fort Belvoir
Geographic Offset or Corridor		Prison or Juvenile Detention Center	P/JDC
4WD Trail, Stairway, Alley, Walkway, or Ferry		Cemetery	Powell Cmtry
Railroad	Southern RR	Golf Course	Pinehurst GlfCrs
Pipeline or Power Line		National Park or Forest	Yosemite NP
Ridge or Fence		Other Park	St Francis Park
Property Line or Nonvisible Boundary		Outside Subject Area	
Perennial Stream	Tumbling Cr	Inset Area	A1
Intermittent Stream	Piney Cr		
Mountain Peak or Hill	Mt. Baker		

Where state, county, and/or MCD/CCD boundaries coincide, the map shows the boundary symbol for only the highest-ranking of these boundaries. Where American Indian reservation and American Indian tribal subdivision boundaries coincide, the map shows only the American Indian reservation boundaries.

Entity names are followed by either their FIPS code or census code; parentheses indicate a census code.

1 'MCD*' indicates a false MCD. These are for Census Bureau use only.

2 The CCD and CDP boundaries represent statistical entities only and are not updated through the BAS.

3 Incorporated place name color corresponds to the incorporated place fill color.

Due to space limitations, some road names, along with other feature and geography names on the map, may not be shown.

The Census Bureau stores primary and alternate road names, but only primary road names are used to label the roads on these maps.

SUBJECT AREA COUNTIES ON MAP SHEET
04013 Maricopa

Key to Adjacent Sheets

1	2	
3	4	

Sheet Location within Entity

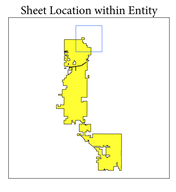

Sheet 2 of 12 PARENT sheets
Total Sheets: 13 (Index 1; Parent 12; Inset 0)

NAME: Goodyear city (28380)
ENTITY TYPE: Incorporated Place
ST: Arizona (04)
CO: Maricopa (013)

INDEX OR PARENT SHEET #: 002
INSET SHEET #: 000000

2020 INCORPORATED-PLACE REF MAP (PARENT)

5330104000283800020000 00

All legal boundaries and names are as reported through the 2020 Boundary and Annexation Survey (BAS) and Boundary Validation Program (BVP). The boundaries shown on this map are for Census Bureau statistical data collection and tabulation purposes only; their depiction and designation for statistical purposes does not constitute a determination of jurisdictional authority or rights of ownership or entitlement.

Data Source: U.S. Census Bureau's MAF/TIGER database (TAB20), November 2020
Created by Geography Division: December 11, 2020

U.S. DEPARTMENT OF COMMERCE U.S. Census Bureau

Projection: Albers Equal Area Conic
Datum: NAD 83
Spheroid: GRS 80
1st Standard Parallel: 32 16 37
2nd Standard Parallel: 36 03 21
Central Meridian: -111 55 48
Latitude of Projection's Origin: 31 19 56
False Easting: 0
False Northing: 0

0 0.4 0.8 1.2 1.6 2 Kilometers
0 0.3 0.6 0.9 1.2 1.5 Miles
The plotted map scale is 1:15,000

N W E S

Boundary and Annexation Survey (BAS) ID: 10400028380
BAS Submission Deadline: March 1, 2021

PDF versions of the BAS maps are available at: www.census.gov/programs-surveys/bas/geographies.html

For more information, or to request additional maps, please email geo.bas@census.gov, call 1-800-972-5651, or visit www.census.gov/programs-surveys/bas.html.

United States Census Bureau

GOVERNMENTAL UNIT REFERENCE MAP (2020): Goodyear city, AZ

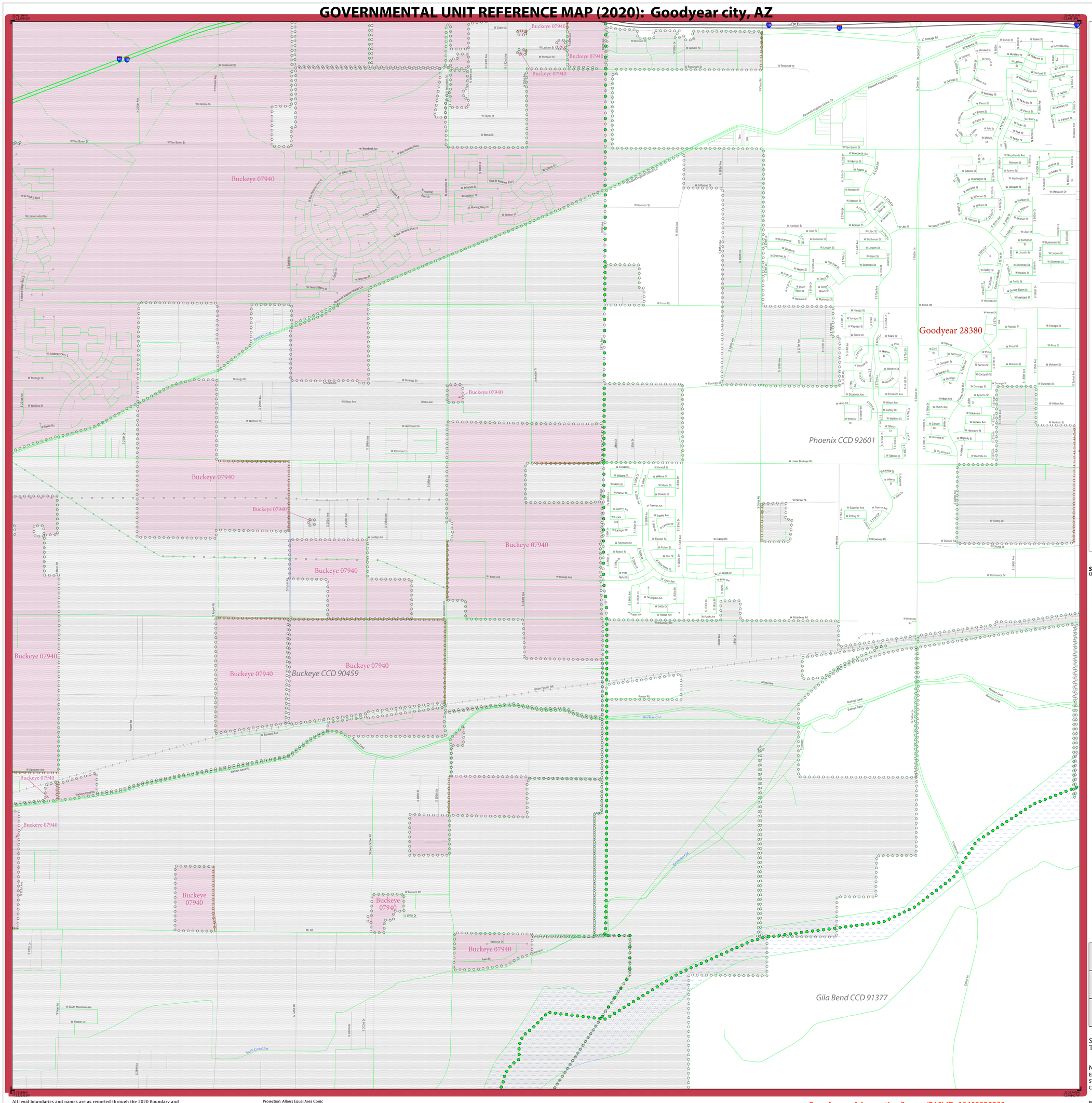

LEGEND

SYMBOL DESCRIPTION	SYMBOL	LABEL STYLE
Federal American Indian Reservation		L'ANSE RESERVATION (TA 1880)
Off-Reservation Trust Land		T1880
American Indian Tribal Subdivision		SHONTO (620)
Alaska Native Regional Corporation (ANRC)		NANA ANRC 52120
State (or statistically equivalent entity)		NEW YORK 36
County (or statistically equivalent entity)		ERIE 029
Minor Civil Division (MCD)[1]		Lee town 41460
Census County Division (CCD)[2]		Jemez CCD 91650
Consolidated City		MILFORD 47500
Incorporated Place - Subject Area		Rome 63418
Incorporated Place - Other Area[3]		Davis 18100
Census Designated Place (CDP)[2]		Cochiti 16560

DESCRIPTION	SYMBOL	DESCRIPTION	SYMBOL
Interstate	10	Water Body	Pleasant Lake
U.S. Highway	2	Swamp or Marsh	Okefenokee Swamp
State Highway	4	Glacier	Bering Glacier
Other Road	Marsh Ln	Airport, Airfield, or Helicopter Landing Pad	Oxnard Airport
Cul-de-sac		College or University	Coll/Univ
Circle		Military	Fort Belvoir
Geographic Offset or Corridor		Prison or Juvenile Detention Center	P/JDC
4WD Trail, Stairway, Alley, Walkway, or Ferry		Cemetery	Powell Cmtry
Railroad	Southern RR	Golf Course	Pinehurst Glf Crs
Pipeline or Power Line		National Park or Forest	Yosemite NP
Ridge or Fence		Other Park	St Francis Park
Property Line or Nonvisible Boundary		Outside Subject Area	
Perennial Stream	Tumbling Cr	Inset Area	A1
Intermittent Stream	Piney Cr		
Mountain Peak or Hill	Mt. Baker		

Where state, county, and/or MCD/CCD boundaries coincide, the map shows the boundary symbol for only the highest-ranking of these boundaries. Where American Indian reservation and American Indian tribal subdivision boundaries coincide, the map shows only the American Indian reservation boundaries.

Entity names are followed by either their FIPS code or census code; parentheses indicate a census code.

1 'MCD*' indicates a false MCD. These are for Census Bureau use only.

2 The CCD and CDP boundaries represent statistical entities only and are not updated through the BAS.

3 Incorporated place name color corresponds to the incorporated place fill color.

Due to space limitations, some road names, along with other feature and geography names on the map, may not be shown.

The Census Bureau stores primary and alternate road names, but only primary road names are used to label the roads on these maps.

SUBJECT AREA COUNTIES ON MAP SHEET
04013 Maricopa

Key to Adjacent Sheets

	1	2
	3	4
	5	6

Sheet Location within Entity

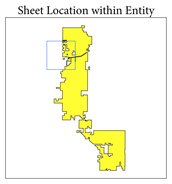

Sheet 3 of 12 PARENT sheets
Total Sheets: 13 (Index 1; Parent 12; Inset 0)

NAME: Goodyear city (28380)
ENTITY TYPE: Incorporated Place
ST: Arizona (04)
CO: Maricopa (013)

INDEX OR PARENT SHEET #: 003
INSET SHEET #: 000000

2020 INCORPORATED PLACE REF MAP (PARENT)
5330104000283800030000 00

All legal boundaries and names are as reported through the 2020 Boundary and Annexation Survey (BAS) and Boundary Validation Program (BVP). The boundaries shown on this map are for Census Bureau statistical data collection and tabulation purposes only; their depiction and designation for statistical purposes does not constitute a determination of jurisdictional authority or rights of ownership or entitlement.

Data Source: U.S. Census Bureau's MAF/TIGER database (TAB20), November 2020
Created by: Geography Division: December 11, 2020

U.S. DEPARTMENT OF COMMERCE U.S. Census Bureau

Projection: Albers Equal Area Conic
Datum: NAD 83
Spheroid: GRS 80
1st Standard Parallel: 32 16 37
2nd Standard Parallel: 36 03 21
Central Meridian: -111 55 48
Latitude of Projection's Origin: 31 19 56
False Easting: 0
False Northing: 0

0 0.4 0.8 1.2 1.6 2 Kilometers
0 0.3 0.6 0.9 1.2 1.5 Miles
The plotted map scale is 1:115,000

N W E S

Boundary and Annexation Survey (BAS) ID: 10400028380
BAS Submission Deadline: March 1, 2021

PDF versions of the BAS maps are available at:
www.census.gov/programs-surveys/bas/geographies.html

For more information, or to request additional maps, please email geo.bas@census.gov, call 1-800-972-5651, or visit www.census.gov/programs-surveys/bas.html.

United States Census Bureau

GOVERNMENTAL UNIT REFERENCE MAP (2020): Goodyear city, AZ

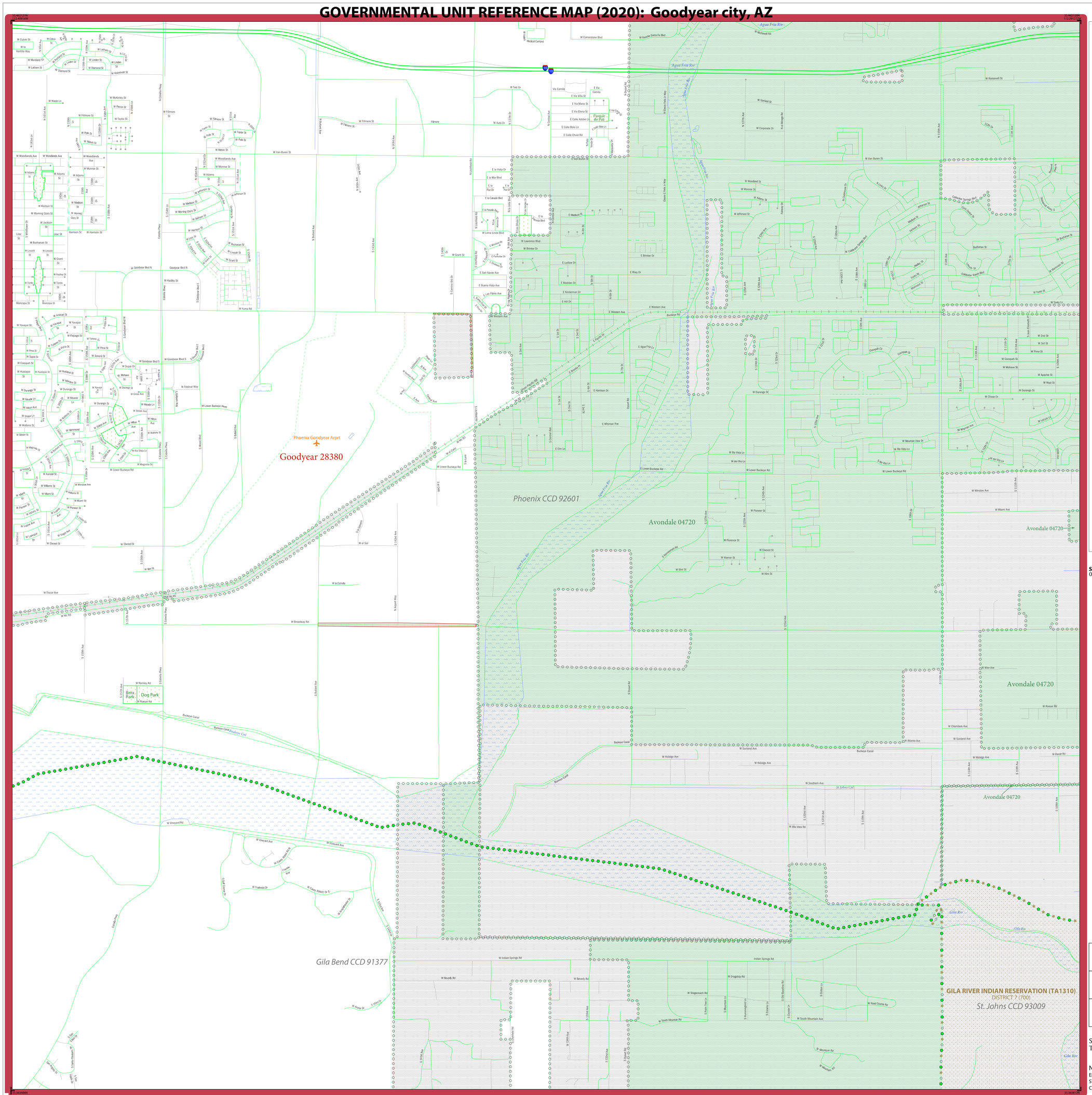

LEGEND

SYMBOL DESCRIPTION	SYMBOL	LABEL STYLE
Federal American Indian Reservation		L'ANSE RESERVATION (TA 1880)
Off-Reservation Trust Land		T1880
American Indian Tribal Subdivision		SHONTO (620)
Alaska Native Regional Corporation (ANRC)		*NANA ANRC 52120*
State (or statistically equivalent entity)		NEW YORK 36
County (or statistically equivalent entity)		ERIE 029
Minor Civil Division (MCD)[1]		Lee town 41460
Census County Division (CCD)[2]		*Jemez CCD 91650*
Consolidated City		MILFORD 47500
Incorporated Place - Subject Area		Rome 63418
Incorporated Place - Other Area[3]		Davis 18100
Census Designated Place (CDP)[2]		*Cochiti 16560*

DESCRIPTION	SYMBOL	DESCRIPTION	SYMBOL
Interstate	10	Water Body	Pleasant Lake
U.S. Highway	2	Swamp or Marsh	Okefenokee Swamp
State Highway	4	Glacier	Bering Glacier
Other Road	Marsh Ln	Airport, Airfield, or Helicopter Landing Pad	Oxnard Airport
Cul-de-sac		College or University	Coll/Univ
Circle		Military	Fort Belvoir
Geographic Offset or Corridor		Prison or Juvenile Detention Center	P/JDC
4WD Trail, Stairway, Alley, Walkway, or Ferry		Cemetery	Powell Cmtry
Railroad	Southern RR	Golf Course	Pinehurst GlfCrs
Pipeline or Power Line		National Park or Forest	Yosemite NP
Ridge or Fence		Other Park	St Francis Park
Property Line or Nonvisible Boundary		Outside Subject Area	
Perennial Stream	Tumbling Cr	Inset Area	A1
Intermittent Stream	Piney Cr		
Mountain Peak or Hill	Mt. Baker		

Where state, county, and/or MCD/CCD boundaries coincide, the map shows the boundary symbol for only the highest-ranking of these boundaries. Where American Indian reservation and American Indian tribal subdivision boundaries coincide, the map shows only the American Indian reservation boundaries.

Entity names are followed by either their FIPS code or census code; parentheses indicate a census code.

1 "MCD*" indicates a false MCD. These are for Census Bureau use only.
2 The CCD and CDP boundaries represent statistical entities only and are not updated through the BAS.
3 Incorporated place name color corresponds to the incorporated place fill color.

Due to space limitations, some road names, along with other feature and geography names on the map, may not be shown.

The Census Bureau stores primary and alternate road names, but only primary road names are used to label the roads on these maps.

SUBJECT AREA COUNTIES ON MAP SHEET
04013 Maricopa

Key to Adjacent Sheets

1	2	
3	4	
5	6	

Sheet Location within Entity

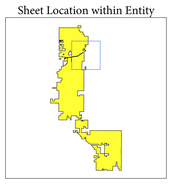

Sheet 4 of 12 PARENT sheets
Total Sheets: 13 (Index 1; Parent 12; Inset 0)

NAME: Goodyear city (28380)
ENTITY TYPE: Incorporated Place
ST: Arizona (04)
CO: Maricopa (013)

INDEX OR PARENT SHEET #: 004
INSET SHEET #: 000000

2020 INCORPORATED PLACE REF MAP (PARENT)
5330104000283800040000 00

All legal boundaries and names are as reported through the 2020 Boundary and Annexation Survey (BAS) and Boundary Validation Program (BVP). The boundaries shown on this map are for Census Bureau statistical data collection and tabulation purposes only; their depiction and designation for statistical purposes does not constitute a determination of jurisdictional authority or rights of ownership or entitlement.

Data Source: U.S. Census Bureau's MAF/TIGER database (TAB20), November 2020
Created by Geography Division: December 11, 2020

U.S. DEPARTMENT OF COMMERCE U.S. Census Bureau

Projection: Albers Equal Area Conic
Datum: NAD 83
Spheroid: GRS 80
1st Standard Parallel: 32 16 37
2nd Standard Parallel: 36 03 21
Central Meridian: -111 55 48
Latitude of Projection's Origin: 31 19 56
False Easting: 0
False Northing: 0

0 0.4 0.8 1.2 1.6 2 Kilometers
0 0.3 0.6 0.9 1.2 1.5 Miles
The plotted map scale is 1:15,000

N W E S

Boundary and Annexation Survey (BAS) ID: 10400028380
BAS Submission Deadline: March 1, 2021

PDF versions of the BAS maps are available at:
www.census.gov/programs-surveys/bas/geographies.html

For more information, or to request additional maps, please email geo.bas@census.gov, call 1-800-972-5651, or visit www.census.gov/programs-surveys/bas.html.

GOVERNMENTAL UNIT REFERENCE MAP (2020): Goodyear city, AZ

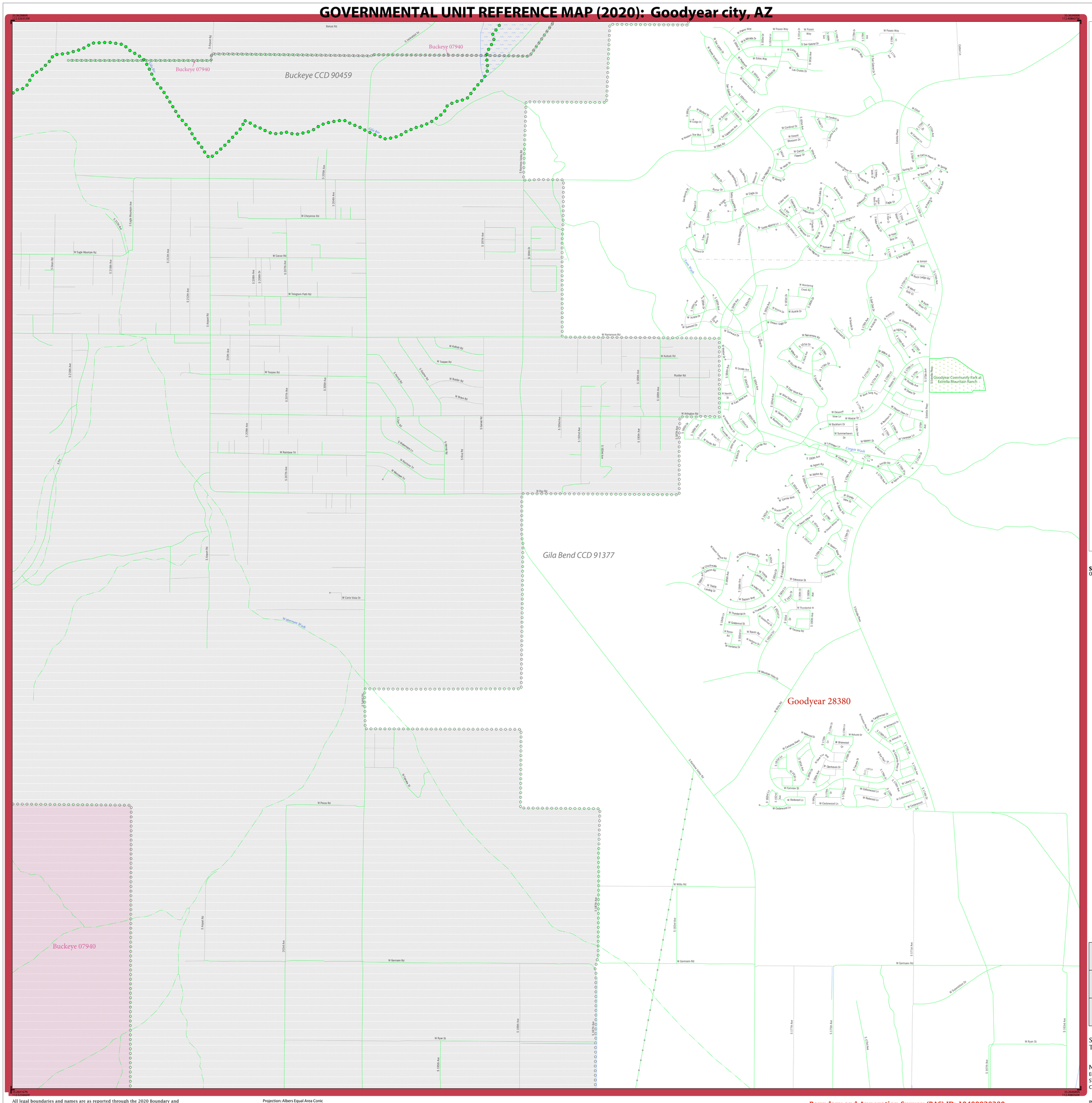
Buckeye CCD 90459
Buckeye 07940
Buckeye 07940
Gila Bend CCD 91377
Goodyear 28380
Buckeye 07940
Goodyear Community Park at Estrella Mountain Ranch
Cotton Ln
Estrella Pkwy
Sarival Rd
Litchfield Rd
Dysart Rd
Cotton Rd
Jackrabbit Trl
Perryville Rd
Bullard Ave
Sonoran Blvd
Cipriano Dr
Goldwater Blvd
Celebrate Dr
Palm Valley Blvd
Cortona Blvd
Wigwam Blvd
Rancho Santa Fe Blvd
Avondale Blvd
Coldwater Blvd
Pebble Creek Pkwy
Verrado Way
Lower Buckeye Rd
Yuma St
Van Buren St
Roosevelt St
Adams St
Jefferson St
Monroe St
Madison St
Clarendon Ave
Latham St
Garfield St
Lincoln St
McDowell Rd
Thomas Rd
Encanto Blvd
Palm Ln
Pierce St
Maryland Ave
Glenrosa Ave
Northern Ave
Camelback Rd
Indian School Rd
Osborn Rd
Earll Dr
Colter St
Marshall Way
Grand Ave
Bethany Home Rd
Glendale Ave
Myrtle Ave
Orangewood Ave
Peoria Ave
Cactus Rd
Frier Dr
Paradise Ln
Union Hills Dr
Deer Valley Rd
Pinnacle Peak Rd
Happy Valley Rd
Jomax Rd
Dynamite Blvd
Cave Creek Rd
Carefree Hwy
Stagecoach Pass
Bloody Basin Rd
Dixileta Dr
Pima Rd
Alma School Rd
Recker Rd
Power Rd
Ellsworth Rd
Hawes Rd
Ironwood Dr
Signal Butte Rd
Meridian Rd
Ironwood Rd
Kaiser Rd
Ocotillo Rd
Chandler Blvd
Queen Creek Rd
Germann Rd
Ryan St
Pecos Rd
Elliot Rd
Ray Rd
Chandler Heights Rd
Riggs Rd
Hunt Hwy
Gila River
Gila River Indian Community
Sun Lakes
Ocotillo
Chandler
Tempe
Mesa
Gilbert
Queen Creek
Sossaman
Higley
Power
Santan
Ahwatukee
Laveen
Guadalupe
Tolleson
Litchfield Park
Avondale
Glendale
Peoria
Sun City West
Sun City
Surprise
Youngtown
Maricopa
Casa Grande
Florence
Coolidge
Eloy
Arizona City
Picacho
Red Rock
Stanfield
Maricopa Mts
Sierra Estrella
Superstition Mts
Goldfield Mts
Mazatzal Mts
Tonto National Forest
Salt River
Verde River
Agua Fria River
New River
Skunk Creek
Cave Creek
Queen Creek
Sycamore Creek
Indian Bend Wash
Salt River Indian Reservation
Fort McDowell Indian Community
Fort McDowell Mohave-Apache Indian Community
Gila River Indian Community
Tohono O'odham Nation
Pima Maricopa Indian Community
Salt River Pima-Maricopa Indian Community
Ak-Chin Indian Community
Tohono O'odham Nation
Luke AFB
Williams Gateway Airport
Phoenix Sky Harbor International Airport
Phoenix Mesa Gateway Airport
Deer Valley Airport
Scottsdale Airport
Falcon Field
Chandler Municipal Airport
Goodyear Municipal Airport
Buckeye Municipal Airport
Phoenix Goodyear Airport
Phoenix Deer Valley Airport
Phoenix Sky Harbor International Airport
Phoenix Mesa Gateway

GOVERNMENTAL UNIT REFERENCE MAP (2020): Goodyear city, AZ



LEGEND

SYMBOL DESCRIPTION	SYMBOL	LABEL STYLE
Federal American Indian Reservation		L'ANSE RESERVATION (TA 1880)
Off-Reservation Trust Land		T1880
American Indian Tribal Subdivision		SHONTO (620)
Alaska Native Regional Corporation (ANRC)		*NANA ANRC 52120*
State (or statistically equivalent entity)		NEW YORK 36
County (or statistically equivalent entity)		ERIE 029
Minor Civil Division (MCD)[1]		Lee town 41460
Census County Division (CCD)[2]		*Jemez CCD 91650*
Consolidated City		MILFORD 47500
Incorporated Place - Subject Area		Rome 63418
Incorporated Place - Other Area[3]		Davis 18100
Census Designated Place (CDP)[2]		*Cochiti 16560*

DESCRIPTION	SYMBOL	DESCRIPTION	SYMBOL
Interstate	5	Water Body	Pleasant Lake
U.S. Highway	2	Swamp or Marsh	Okefenokee Swamp
State Highway	4	Glacier	Bering Glacier
Other Road	Marsh Ln	Airport, Airfield, or Helicopter Landing Pad	Oxnard Airport
Cul-de-sac		College or University	Coll/Univ
Circle		Military	Fort Belvoir
Geographic Offset or Corridor		Prison or Juvenile Detention Center	P/JDC
4WD Trail, Stairway, Alley, Walkway, or Ferry		Cemetery	Powell Cmtry
Railroad	Southern RR	Golf Course	Pinehurst GlfCrs
Pipeline or Power Line		National Park or Forest	Yosemite NP
Ridge or Fence		Other Park	St Francis Park
Property Line or Nonvisible Boundary		Outside Subject Area	
Perennial Stream	Tumbling Cr	Inset Area	A1
Intermittent Stream	Piney Cr		
Mountain Peak or Hill	Mt. Baker		

Where state, county, and/or MCD/CCD boundaries coincide, the map shows the boundary symbol for only the highest-ranking of these boundaries. Where American Indian reservation and American Indian tribal subdivision boundaries coincide, the map shows only the American Indian reservation boundaries.

Entity names are followed by either their FIPS code or census code; parentheses indicate a census code.

1 'MCD*' indicates a false MCD. These are for Census Bureau use only.

2 The CCD and CDP boundaries represent statistical entities only and are not updated through the BAS.

3 Incorporated place name color corresponds to the incorporated place fill color.

Due to space limitations, some road names, along with other feature and geography names on the map, may not be shown.

The Census Bureau stores primary and alternate road names, but only primary road names are used to label the roads on these maps.

SUBJECT AREA COUNTIES ON MAP SHEET
04013 Maricopa

Key to Adjacent Sheets

3	4	
5	6	
7	8	

Sheet Location within Entity

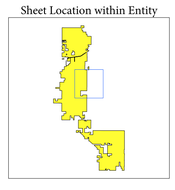

Sheet 6 of 12 PARENT sheets
Total Sheets: 13 (Index 1; Parent 12; Inset 0)

NAME: Goodyear city (28380)
ENTITY TYPE: Incorporated Place
ST: Arizona (04)
CO: Maricopa (013)

INDEX OR PARENT SHEET #: 006
INSET SHEET #: 000000

2020 INCORPORATED PLACE REF MAP (PARENT)

5330104000283800060000 00

All legal boundaries and names are as reported through the 2020 Boundary and Annexation Survey (BAS) and Boundary Validation Program (BVP). The boundaries shown on this map are for Census Bureau statistical data collection and tabulation purposes only; their depiction and designation for statistical purposes does not constitute a determination of jurisdictional authority or rights of ownership or entitlement.

Data Source: U.S. Census Bureau's MAF/TIGER database (TAB20), November 2020
Created by Geography Division: December 11, 2020

U.S. DEPARTMENT OF COMMERCE U.S. Census Bureau

Projection: Albers Equal Area Conic
Datum: NAD 83
Spheroid: GRS 80
1st Standard Parallel: 32 16 37
2nd Standard Parallel: 36 03 21
Central Meridian: -111 55 48
Latitude of Projection's Origin: 31 19 56
False Easting: 0
False Northing: 0

0 0.4 0.8 1.2 1.6 2 Kilometers
0 0.3 0.6 0.9 1.2 1.5 Miles
The plotted map scale is 1:15,000

N W E S

Boundary and Annexation Survey (BAS) ID: 10400028380
BAS Submission Deadline: March 1, 2021

PDF versions of the BAS maps are available at:
www.census.gov/programs-surveys/bas/geographies.html

For more information, or to request additional maps, please email geo.bas@census.gov, call 1-800-972-5651, or visit www.census.gov/programs-surveys/bas.html.

United States Census Bureau

GOVERNMENTAL UNIT REFERENCE MAP (2020): Goodyear city, AZ

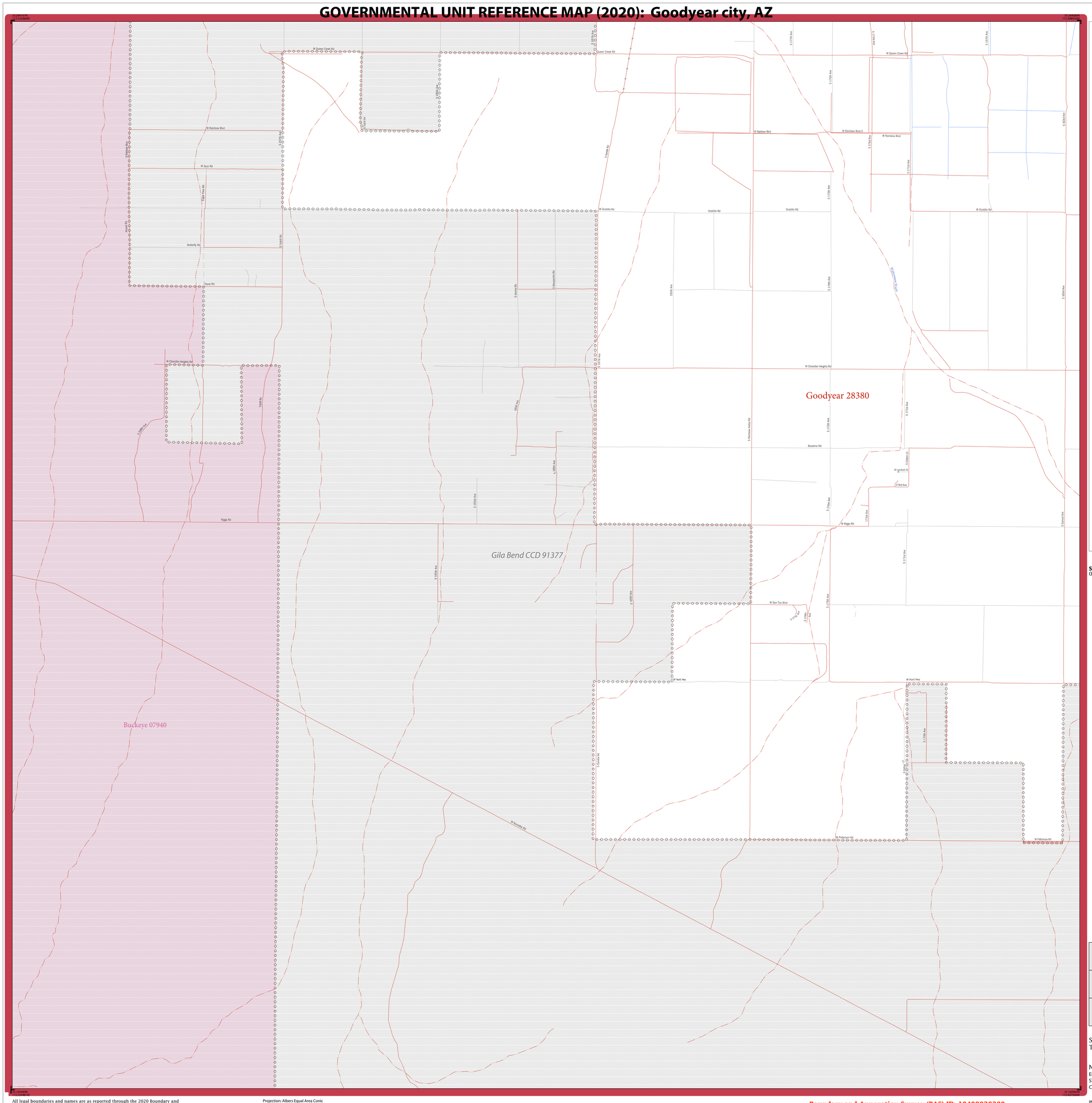
Goodyear 28380
Gila Bend CCD 91377
Buckeye 07940
W Queen Creek Rd
Queen Creek Rd
W Rainbow Blvd
W Rainbow Blvd O
W Rainbow Blvd
W Spur Rd
W Ocotillo Rd
Ocotillo Rd
Butterfly Rd
Tropaz Rd
W Chandler Heights Rd
Riggs Rd
Baseline Rd
W Lambert Dr
W Riggs Rd
W San Tan Blvd
W Hunt Hwy
W Patterson Rd
W Barnes Rd
S Sossaman Rd
S Ellsworth Rd
S Power Rd
S Higley Rd
S Lindsay Rd
S Gilbert Rd
S Greenfield Rd
S Val Vista Dr
S Recker Rd
S Mesa Dr
S Alma School Rd
S Rural Rd
S Dobson Rd
S Lakeshore Dr
S Rockwell Dr
S Ellsworth Rd
S Sossaman Rd
S Mesquite Rd
S Power Rd
S Higley Rd
S Lindsay Rd
S Gilbert Rd
S Greenfield Rd
S Val Vista Dr
S Recker Rd
S Mesa Dr
S Alma School Rd
S Rural Rd
S Dobson Rd
S Lakeshore Dr
S Rockwell Dr
S Rainbow Valley Rd
S Cotton Ln
S Litchfield Rd
S Sarival Ave
S 173rd Ave
S 175th Ave
S 177th Ave
S 179th Ave
S 181st Ave
S 183rd Ave
S 185th Ave
S 187th Ave
S 189th Ave
S 191st Ave
S 193rd Ave
S 195th Ave
S 197th Ave
S 199th Ave
S 201st Ave
S 203rd Ave
S 205th Ave
S 207th Ave
S 209th Ave
S 211th Ave
S 213th Ave
S 215th Ave
S 217th Ave
S 219th Ave
S 221st Ave
S 223rd Ave
S 225th Ave
S 227th Ave
S 229th Ave
S 231st Ave
S 233rd Ave
S 235th Ave
S 237th Ave
S 239th Ave
S 241st Ave
S 243rd Ave
S 245th Ave
S 247th Ave
S 249th Ave
S 251st Ave
S 253rd Ave
S 255th Ave
S 257th Ave
S 259th Ave
S 261st Ave
S 263rd Ave
S 265th Ave
S 267th Ave
S 269th Ave
S 271st Ave
S 273rd Ave
S 275th Ave
S 277th Ave
S 279th Ave
S 281st Ave
S 283rd Ave
S 285th Ave
S 287th Ave
S 289th Ave
S 291st Ave
S 293rd Ave
S 295th Ave
S 297th Ave
S 299th Ave
S 301st Ave
S 303rd Ave
S 305th Ave
S 307th Ave
S 309th Ave
S 311th Ave
S 313th Ave
S 315th Ave
S 317th Ave
S 319th Ave
S 321st Ave
S 323rd Ave
S 325th Ave
S 327th Ave
S 329th Ave
S 331st Ave
S 333rd Ave
S 335th Ave
S 337th Ave
S 339th Ave
S 341st Ave
S 343rd Ave
S 345th Ave
S 347th Ave
S 349th Ave
S 351st Ave
S 353rd Ave
S 355th Ave
S 357th Ave
S 359th Ave
S 361st Ave
S 363rd Ave
S 365th Ave
S 367th Ave
S 369th Ave
S 371st Ave
S 373rd Ave
S 375th Ave
S 377th Ave
S 379th Ave
S 381st Ave
S 383rd Ave
S 385th Ave
S 387th Ave
S 389th Ave
S 391st Ave
S 393rd Ave
S 395th Ave
S 397th Ave
S 399th Ave
S 401st Ave
S 403rd Ave
S 405th Ave
S 407th Ave
S 409th Ave
S 411th Ave
S 413th Ave
S 415th Ave
S 417th Ave
S 419th Ave
S 421st Ave
S 423rd Ave
S 425th Ave
S 427th Ave
S 429th Ave
S 431st Ave
S 433rd Ave
S 435th Ave
S 437th Ave
S 439th Ave
S 441st Ave
S 443rd Ave
S 445th Ave
S 447th Ave
S 449th Ave
S 451st Ave
S 453rd Ave
S 455th Ave
S 457th Ave
S 459th Ave
S 461st Ave
S 463rd Ave
S 465th Ave
S 467th Ave
S 469th Ave
S 471st Ave
S 473rd Ave
S 475th Ave
S 477th Ave
S 479th Ave
S 481st Ave
S 483rd Ave
S 485th Ave
S 487th Ave
S 489th Ave
S 491st Ave
S 493rd Ave
S 495th Ave
S 497th Ave
S 499th Ave
S 501st Ave
S 503rd Ave
S 505th Ave
S 507th Ave
S 509th Ave
S 511th Ave
S 513th Ave
S 515th Ave
S 517th Ave
S 519th Ave
S 521st Ave
S 523rd Ave
S 525th Ave
S 527th Ave
S 529th Ave
S 531st Ave
S 533rd Ave
S 535th Ave
S 537th Ave
S 539th Ave
S 541st Ave
S 543rd Ave
S 545th Ave
S 547th Ave
S 549th Ave
S 551st Ave
S 553rd Ave
S 555th Ave
S 557th Ave
S 559th Ave
S 561st Ave
S 563rd Ave
S 565th Ave
S 567th Ave
S 569th Ave
S 571st Ave
S 573rd Ave
S 575th Ave
S 577th Ave
S 579th Ave
S 581st Ave
S 583rd Ave
S 585th Ave
S 587th Ave
S 589th Ave
S 591st Ave
S 593rd Ave
S 595th Ave
S 597th Ave
S 599th Ave
S 601st Ave
S 603rd Ave
S 605th Ave
S 607th Ave
S 609th Ave
S 611th Ave
S 613th Ave
S 615th Ave
S 617th Ave
S 619th Ave
S 621st Ave
S 623rd Ave
S 625th Ave
S 627th Ave
S 629th Ave
S 631st Ave
S 633rd Ave
S 635th Ave
S 637th Ave
S 639th Ave
S 641st Ave
S 643rd Ave
S 645th Ave
S 647th Ave
S 649th Ave
S 651st Ave
S 653rd Ave
S 655th Ave
S 657th Ave
S 659th Ave
S 661st Ave
S 663rd Ave
S 665th Ave
S 667th Ave
S 669th Ave
S 671st Ave
S 673rd Ave
S 675th Ave
S 677th Ave
S 679th Ave
S 681st Ave
S 683rd Ave
S 685th Ave
S 687th Ave
S 689th Ave
S 691st Ave
S 693rd Ave
S 695th Ave
S 697th Ave
S 699th Ave
S 701st Ave
S 703rd Ave
S 705th Ave
S 707th Ave
S 709th Ave
S 711th Ave
S 713th Ave
S 715th Ave
S 717th Ave
S 719th Ave
S 721st Ave
S 723rd Ave
S 725th Ave
S 727th Ave
S 729th Ave
S 731st Ave
S 733rd Ave
S 735th Ave
S 737th Ave
S 739th Ave
S 741st Ave
S 743rd Ave
S 745th Ave
S 747th Ave
S 749th Ave
S 751st Ave
S 753rd Ave
S 755th Ave
S 757th Ave
S 759th Ave
S 761st Ave
S 763rd Ave
S 765th Ave
S 767th Ave
S 769th Ave
S 771st Ave
S 773rd Ave
S 775th Ave
S 777th Ave
S 779th Ave
S 781st Ave
S 783rd Ave
S 785th Ave
S 787th Ave
S 789th Ave
S 791st Ave
S 793rd Ave
S 795th Ave
S 797th Ave
S 799th Ave
S 801st Ave
S 803rd Ave
S 805th Ave
S 807th Ave
S 809th Ave
S 811th Ave
S 813th Ave
S 815th Ave
S 817th Ave
S 819th Ave
S 821st Ave
S 823rd Ave
S 825th Ave
S 827th Ave
S 829th Ave
S 831st Ave
S 833rd Ave
S 835th Ave
S 837th Ave
S 839th Ave
S 841st Ave
S 843rd Ave
S 845th Ave
S 847th Ave
S 849th Ave
S 851st Ave
S 853rd Ave
S 855th Ave
S 857th Ave
S 859th Ave
S 861st Ave
S 863rd Ave
S 865th Ave
S 867th Ave
S 869th Ave
S 871st Ave
S 873rd Ave
S 875th Ave
S 877th Ave
S 879th Ave
S 881st Ave
S 883rd Ave
S 885th Ave
S 887th Ave
S 889th Ave
S 891st Ave
S 893rd Ave
S 895th Ave
S 897th Ave
S 899th Ave
S 901st Ave
S 903rd Ave
S 905th Ave
S 907th Ave
S 909th Ave
S 911th Ave
S 913th Ave
S 915th Ave
S 917th Ave
S 919th Ave
S 921st Ave
S 923rd Ave
S 925th Ave
S 927th Ave
S 929th Ave
S 931st Ave
S 933rd Ave
S 935th Ave
S 937th Ave
S 939th Ave
S 941st Ave
S 943rd Ave
S 945th Ave
S 947th Ave
S 949th Ave
S 951st Ave
S 953rd Ave
S 955th Ave
S 957th Ave
S 959th Ave
S 961st Ave
S 963rd Ave
S 965th Ave
S 967th Ave
S 969th Ave
S 971st Ave
S 973rd Ave
S 975th Ave
S 977th Ave
S 979th Ave
S 981st Ave
S 983rd Ave
S 985th Ave
S 987th Ave
S 989th Ave
S 991st Ave
S 993rd Ave
S 995th Ave
S 997th Ave
S 999th Ave
S 1001st Ave
S 1003rd Ave
S 1005th Ave
S 1007th Ave
S 1009th Ave
S 1011th Ave
S 1013th Ave
S 1015th Ave
S 1017th Ave
S 1019th Ave
S 1021st Ave
S 1023rd Ave
S 1025th Ave
S 1027th Ave
S 1029th Ave
S 1031st Ave
S 1033rd Ave
S 1035th Ave
S 1037th Ave
S 1039th Ave
S 1041st Ave
S 1043rd Ave
S 1045th Ave
S 1047th Ave
S 1049th Ave
S 1051st Ave
S 1053rd Ave
S 1055th Ave
S 1057th Ave
S 1059th Ave
S 1061st Ave
S 1063rd Ave
S 1065th Ave
S 1067th Ave
S 1069th Ave
S 1071st Ave
S 1073rd Ave
S 1075th Ave
S 1077th Ave
S 1079th Ave
S 1081st Ave
S 1083rd Ave
S 1085th Ave
S 1087th Ave
S 1089th Ave
S 1091st Ave
S 1093rd Ave
S 1095th Ave
S 1097th Ave
S 1099th Ave
S 1101st Ave
S 1103rd Ave
S 1105th Ave
S 1107th Ave
S 1109th Ave
S 1111th Ave
S 1113th Ave
S 1115th Ave
S 1117th Ave
S 1119th Ave
S 1121st Ave
S 1123rd Ave
S 1125th Ave
S 1127th Ave
S 1129th Ave
S 1131st Ave
S 1133rd Ave
S 1135th Ave
S 1137th Ave
S 1139th Ave
S 1141st Ave
S 1143rd Ave
S 1145th Ave
S 1147th Ave
S 1149th Ave
S 1151st Ave
S 1153rd Ave
S 1155th Ave
S 1157th Ave
S 1159th Ave
S 1161st Ave
S 1163rd Ave
S 1165th Ave
S 1167th Ave
S 1169th Ave
S 1171st Ave
S 1173rd Ave
S 1175th Ave
S 1177th Ave
S 1179th Ave
S 1181st Ave
S 1183rd Ave
S 1185th Ave
S 1187th Ave
S 1189th Ave
S 1191st Ave
S 1193rd Ave
S 1195th Ave
S 1197th Ave
S 1199th Ave
S 1201st Ave
S 1203rd Ave
S 1205th Ave
S 1207th Ave
S 1209th Ave
S 1211th Ave
S 1213th Ave
S 1215th Ave
S 1217th Ave
S 1219th Ave
S 1221st Ave
S 1223rd Ave
S 1225th Ave
S 1227th Ave
S 1229th Ave
S 1231st Ave
S 1233rd Ave
S 1235th Ave
S 1237th Ave
S 1239th Ave
S 1241st Ave
S 1243rd Ave
S 1245th Ave
S 1247th Ave
S 1249th Ave
S 1251st Ave
S 1253rd Ave
S 1255th Ave
S 1257th Ave
S 1259th Ave
S 1261st Ave
S 1263rd Ave
S 1265th Ave
S 1267th Ave
S 1269th Ave
S 1271st Ave
S 1273rd Ave
S 1275th Ave
S 1277th Ave
S 1279th Ave
S 1281st Ave
S 1283rd Ave
S 1285th Ave
S 1287th Ave
S 1289th Ave
S 1291st Ave
S 1293rd Ave
S 1295th Ave
S 1297th Ave
S 1299th Ave
S 1301st Ave
S 1303rd Ave
S 1305th Ave
S 1307th Ave
S 1309th Ave
S 1311st Ave
S 1313th Ave
S 1315th Ave
S 1317th Ave
S 1319th Ave
S 1321st Ave
S 1323rd Ave
S 1325th Ave
S 1327th Ave
S 1329th Ave
S 1331st Ave
S 1333rd Ave
S 1335th Ave
S 1337th Ave
S 1339th Ave
S 1341st Ave
S 1343rd Ave
S 1345th Ave
S 1347th Ave
S 1349th Ave
S 1351st Ave
S 1353rd Ave
S 1355th Ave
S 1357th Ave
S 1359th Ave
S 1361st Ave
S 1363rd Ave
S 1365th Ave
S 1367th Ave
S 1369th Ave
S 1371st Ave
S 1373rd Ave
S 1375th Ave
S 1377th Ave
S 1379th Ave
S 1381st Ave
S 1383rd Ave
S 1385th Ave
S 1387th Ave
S 1389th Ave
S 1391st Ave
S 1393rd Ave
S 1395th Ave
S 1397th Ave
S 1399th Ave
S 1401st Ave
S 1403rd Ave
S 1405th Ave
S 1407th Ave
S 1409th Ave
S 1411th Ave
S 1413th Ave
S 1415th Ave
S 1417th Ave
S 1419th Ave
S 1421st Ave
S 1423rd Ave
S 1425th Ave
S 1427th Ave
S 1429th Ave
S 1431st Ave
S 1433rd Ave
S 1435th Ave
S 1437th Ave
S 1439th Ave
S 1441st Ave
S 1443rd Ave
S 1445th Ave
S 1447th Ave
S 1449th Ave
S 1451st Ave
S 1453rd Ave
S 1455th Ave
S 1457th Ave
S 1459th Ave
S 1461st Ave
S 1463rd Ave
S 1465th Ave
S 1467th Ave
S 1469th Ave
S 1471st Ave
S 1473rd Ave
S 1475th Ave
S 1477th Ave
S 1479th Ave
S 1481st Ave
S 1483rd Ave
S 1485th Ave
S 1487th Ave
S 1489th Ave
S 1491st Ave
S 1493rd Ave
S 1495th Ave
S 1497th Ave
S 1499th Ave
S 1501st Ave
S 1503rd Ave
S 1505th Ave
S 1507th Ave
S 1509th Ave
S 1511th Ave
S 1513th Ave
S 1515th Ave
S 1517th Ave
S 1519th Ave
S 1521st Ave
S 1523rd Ave
S 1525th Ave
S 1527th Ave
S 1529th Ave
S 1531st Ave
S 1533rd Ave
S 1535th Ave
S 1537th Ave
S 1539th Ave
S 1541st Ave
S 1543rd Ave
S 1545th Ave
S 1547th Ave
S 1549th Ave
S 1551st Ave
S 1553rd Ave
S 1555th Ave
S 1557th Ave
S 1559th Ave
S 1561st Ave
S 1563rd Ave
S 1565th Ave
S 1567th Ave
S 1569th Ave
S 1571st Ave
S 1573rd Ave
S 1575th Ave
S 1577th Ave
S 1579th Ave
S 1581st Ave
S 1583rd Ave
S 1585th Ave
S 1587th Ave
S 1589th Ave
S 1591st Ave
S 1593rd Ave
S 1595th Ave
S 1597th Ave
S 1599th Ave
S 1601st Ave
S 1603rd Ave
S 1605th Ave
S 1607th Ave
S 1609th Ave
S 1611th Ave
S 1613th Ave
S 1615th Ave
S 1617th Ave
S 1619th Ave
S 1621st Ave
S 1623rd Ave
S 1625th Ave
S 1627th Ave
S 1629th Ave
S 1631st Ave
S 1633rd Ave
S 1635th Ave
S 1637th Ave
S 1639th Ave
S 1641st Ave
S 1643rd Ave
S 1645th Ave
S 1647th Ave
S 1649th Ave
S 1651st Ave
S 1653rd Ave
S 1655th Ave
S 1657th Ave
S 1659th Ave
S 1661st Ave
S 1663rd Ave
S 1665th Ave
S 1667th Ave
S 1669th Ave
S 1671st Ave
S 1673rd Ave
S 1675th Ave
S 1677th Ave
S 1679th Ave
S 1681st Ave
S 1683rd Ave
S 1685th Ave
S 1687th Ave
S 1689th Ave
S 1691st Ave
S 1693rd Ave
S 1695th Ave
S 1697th Ave
S 1699th Ave
S 1701st Ave
S 1703rd Ave
S 1705th Ave
S 1707th Ave
S 1709th Ave
S 1711st Ave
S 1713th Ave
S 1715th Ave
S 1717th Ave
S 1719th Ave
S 1721st Ave
S 1723rd Ave
S 1725th Ave
S 1727th Ave
S 1729th Ave
S 1731st Ave
S 1733rd Ave
S 1735th Ave
S 1737th Ave
S 1739th Ave
S 1741st Ave
S 1743rd Ave
S 1745th Ave
S 1747th Ave
S 1749th Ave
S 1751st Ave
S 1753rd Ave
S 1755th Ave
S 1757th Ave
S 1759th Ave
S 1761st Ave
S 1763rd Ave
S 1765th Ave
S 1767th Ave
S 1769th Ave
S 1771st Ave
S 1773rd Ave
S 1775th Ave
S 1777th Ave
S 1779th Ave
S 1781st Ave
S 1783rd Ave
S 1785th Ave
S 1787th Ave
S 1789th Ave
S 1791st Ave
S 1793rd Ave
S 1795th Ave
S 1797th Ave
S 1799th Ave
S 1801st Ave
S 1803rd Ave
S 1805th Ave
S 1807th Ave
S 1809th Ave
S 1811th Ave
S 1813th Ave
S 1815th Ave
S 1817th Ave
S 1819th Ave
S 1821st Ave
S 1823rd Ave
S 1825th Ave
S 1827th Ave
S 1829th Ave
S 1831st Ave
S 1833rd Ave
S 1835th Ave
S 1837th Ave
S 1839th Ave
S 1841st Ave
S 1843rd Ave
S 1845th Ave
S 1847th Ave
S 1849th Ave
S 1851st Ave
S 1853rd Ave
S 1855th Ave
S 1857th Ave
S 1859th Ave
S 1861st Ave
S 1863rd Ave
S 1865th Ave
S 1867th Ave
S 1869th Ave
S 1871st Ave
S 1873rd Ave
S 1875th Ave
S 1877th Ave
S 1879th Ave
S 1881st Ave
S 1883rd Ave
S 1885th Ave
S 1887th Ave
S 1889th Ave
S 1891st Ave
S 1893rd Ave
S 1895th Ave
S 1897th Ave
S 1899th Ave
S 1901st Ave
S 1903rd Ave
S 1905th Ave
S 1907th Ave
S 1909th Ave
S 1911st Ave
S 1913th Ave
S 1915th Ave
S 1917th Ave
S 1919th Ave
S 1921st Ave
S 1923rd Ave
S 1925th Ave
S 1927th Ave
S 1929th Ave
S 1931st Ave
S 1933rd Ave
S 1935th Ave
S 1937th Ave
S 1939th Ave
S 1941st Ave
S 1943rd Ave
S 1945th Ave
S 1947th Ave
S 1949th Ave
S 1951st Ave
S 1953rd Ave
S 1955th Ave
S 1957th Ave
S 1959th Ave
S 1961st Ave
S 1963rd Ave
S 1965th Ave
S 1967th Ave
S 1969th Ave
S 1971st Ave
S 1973rd Ave
S 1975th Ave
S 1977th Ave
S 1979th Ave
S 1981st Ave
S 1983rd Ave
S 1985th Ave
S 1987th Ave
S 1989th Ave
S 1991st Ave
S 1993rd Ave
S 1995th Ave
S 1997th Ave
S 1999th Ave
S 2001st Ave
S 2003rd Ave
S 2005th Ave
S 2007th Ave
S 2009th Ave
S 2011th Ave
S 2013th Ave
S 2015th Ave
S 2017th Ave
S 2019th Ave
S 2021st Ave
S 2023rd Ave
S 2025th Ave
S 2027th Ave
S 2029th Ave
S 2031st Ave
S 2033rd Ave
S 2035th Ave
S 2037th Ave
S 2039th Ave
S 2041st Ave
S 2043rd Ave
S 2045th Ave
S 2047th Ave
S 2049th Ave
S 2051st Ave
S 2053rd Ave
S 2055th Ave
S 2057th Ave
S 2059th Ave
S 2061st Ave
S 2063rd Ave
S 2065th Ave
S 2067th Ave
S 2069th Ave
S 2071st Ave
S 2073rd Ave
S 2075th Ave
S 2077th Ave
S 2079th Ave
S 2081st Ave
S 2083rd Ave
S 2085th Ave
S 2087th Ave
S 2089th Ave
S 2091st Ave
S 2093rd Ave
S 2095th Ave
S 2097th Ave
S 2099th Ave
S 2101st Ave
S 2103rd Ave
S 2105th Ave
S 2107th Ave
S 2109th Ave
S 2111st Ave
S 2113th Ave
S 2115th Ave
S 2117th Ave
S 2119th Ave
S 2121st Ave
S 2123rd Ave
S 2125th Ave
S 2127th Ave
S 2129th Ave
S 2131st Ave
S 2133rd Ave
S 2135th Ave
S 2137th Ave
S 2139th Ave
S 2141st Ave
S 2143rd Ave
S 2145th Ave
S 2147th Ave
S 2149th Ave
S 2151st Ave
S 2153rd Ave
S 2155th Ave
S 2157th Ave
S 2159th Ave
S 2161st Ave
S 2163rd Ave
S 2165th Ave
S 2167th Ave
S 2169th Ave
S 2171st Ave
S 2173rd Ave
S 2175th Ave
S 2177th Ave
S 2179th Ave
S 2181st Ave
S 2183rd Ave
S 2185th Ave
S 2187th Ave
S 2189th Ave
S 2191st Ave
S 2193rd Ave
S 2195th Ave
S 2197th Ave
S 2199th Ave
S 2201st Ave
S 2203rd Ave
S 2205th Ave
S 2207th Ave
S 2209th Ave
S 2211st Ave
S 2213th Ave
S 2215th Ave
S 2217th Ave
S 2219th Ave
S 2221st Ave
S 2223rd Ave
S 2225th Ave
S 2227th Ave
S 2229th Ave
S 2231st Ave
S 2233rd Ave
S 2235th Ave
S 2237th Ave
S 2239th Ave
S 2241st Ave
S 2243rd Ave
S 2245th Ave
S 2247th Ave
S 2249th Ave
S 2251st Ave
S 2253rd Ave
S 2255th Ave
S 2257th Ave
S 2259th Ave
S 2261st Ave
S 2263rd Ave
S 2265th Ave
S 2267th Ave
S 2269th Ave
S 2271st Ave
S 2273rd Ave
S 2275th Ave
S 2277th Ave
S 2279th Ave
S 2281st Ave
S 2283rd Ave
S 2285th Ave
S 2287th Ave
S 2289th Ave
S 2291st Ave
S 2293rd Ave
S 2295th Ave
S 2297th Ave
S 2299th Ave
S 2301st Ave
S 2303rd Ave
S 2305th Ave
S 2307th Ave
S 2309th Ave
S 2311st Ave
S 2313th Ave
S 2315th Ave
S 2317th Ave
S 2319th Ave
S 2321st Ave
S 2323rd Ave
S 2325th Ave
S 2327th Ave
S 2329th Ave
S 2331st Ave
S 2333rd Ave
S 2335th Ave
S 2337th Ave
S 2339th Ave
S 2341st Ave
S 2343rd Ave
S 2345th Ave
S 2347th Ave
S 2349th Ave
S 2351st Ave
S 2353rd Ave
S 2355th Ave
S 2357th Ave
S 2359th Ave
S 2361st Ave
S 2363rd Ave
S 2365th Ave
S 2367th Ave
S 2369th Ave
S 2371st Ave
S 2373rd Ave
S 2375th Ave
S 2377th Ave
S 2379th Ave
S 2381st Ave
S 2383rd Ave
S 2385th Ave
S 2387th Ave
S 2389th Ave
S 2391st Ave
S 2393rd Ave
S 2395th Ave
S 2397th Ave
S 2399th Ave
S 2401st Ave
S 2403rd Ave
S 2405th Ave
S 2407th Ave
S 2409th Ave
S 2411st Ave
S 2413th Ave
S 2415th Ave
S 2417th Ave
S 2419th Ave
S 2421st Ave
S 2423rd Ave
S 2425th Ave
S 2427th Ave
S 2429th Ave
S 2431st Ave
S 2433rd Ave
S 2435th Ave
S 2437th Ave
S 2439th Ave
S 2441st Ave
S 2443rd Ave
S 2445th Ave
S 2447th Ave
S 2449th Ave
S 2451st Ave
S 2453rd Ave
S 2455th Ave
S 2457th Ave
S 2459th Ave
S 2461st Ave
S 2463rd Ave
S 2465th Ave
S 2467th Ave
S 2469th Ave
S 2471st Ave
S 2473rd Ave
S 2475th Ave
S 2477th Ave
S 2479th Ave
S 2481st Ave
S 2483rd Ave
S 2485th Ave
S 2487th Ave
S 2489th Ave
S 2491st Ave
S 2493rd Ave
S 2495th Ave
S 2497th Ave
S 2499th Ave
S 2501st Ave
S 2503rd Ave
S 2505th Ave
S 2507th Ave
S 2509th Ave
S 2511st Ave
S 2513th Ave
S 2515th Ave
S 2517th Ave
S 2519th Ave
S 2521st Ave
S 2523rd Ave
S 2525th Ave
S 2527th Ave
S 2529th Ave
S 2531st Ave
S 2533rd Ave
S 2535th Ave
S 2537th Ave
S 2539th Ave
S 2541st Ave
S 2543rd Ave
S 2545th Ave
S 2547th Ave
S 2549th Ave
S 2551st Ave
S 2553rd Ave
S 2555th Ave
S 2557th Ave
S 2559th Ave
S 2561st Ave
S 2563rd Ave
S 2565th Ave
S 2567th Ave
S 2569th Ave
S 2571st Ave
S 2573rd Ave
S 2575th Ave
S 2577th Ave
S 2579th Ave
S 2581st Ave
S 2583rd Ave
S 2585th Ave
S 2587th Ave
S 2589th Ave
S 2591st Ave
S 2593rd Ave
S 2595th Ave
S 2597th Ave
S 2599th Ave
S 2601st Ave
S 2603rd Ave
S 2605th Ave
S 2607th Ave
S 2609th Ave
S 2611st Ave
S 2613th Ave
S 2615th Ave
S 2617th Ave
S 2619th Ave
S 2621st Ave
S 2623rd Ave
S 2625th Ave
S 2627th Ave
S 2629th Ave
S 2631st Ave
S 2633rd Ave
S 2635th Ave
S 2637th Ave
S 2639th Ave
S 2641st Ave
S 2643rd Ave
S 2645th Ave
S 2647th Ave
S 2649th Ave
S 2651st Ave
S 2653rd Ave
S 2655th Ave
S 2657th Ave
S 2659th Ave
S 2661st Ave
S 2663rd Ave
S 2665th Ave
S 2667th Ave
S 2669th Ave
S 2671st Ave
S 2673rd Ave
S 2675th Ave
S 2677th Ave
S 2679th Ave
S 2681st Ave
S 2683rd Ave
S 2685th Ave
S 2687th Ave
S 2689th Ave
S 2691st Ave
S 2693rd Ave
S 2695th Ave
S 2697th Ave
S 2699th Ave
S 2701st Ave
S 2703rd Ave
S 2705th Ave
S 2707th Ave
S 2709th Ave
S 2711st Ave
S 2713th Ave
S 2715th Ave
S 2717th Ave
S 2719th Ave
S 2721st Ave
S 2723rd Ave
S 2725th Ave
S 2727th Ave
S 2729th Ave
S 2731st Ave
S 2733rd Ave
S 2735th Ave
S 2737th Ave
S 2739th Ave
S 2741st Ave
S 2743rd Ave
S 2745th Ave
S 2747th Ave
S 2749th Ave
S 2751st Ave
S 2753rd Ave
S 2755th Ave
S 2757th Ave
S 2759th Ave
S 2761st Ave
S 2763rd Ave
S 2765th Ave
S 2767th Ave
S 2769th Ave
S 2771st Ave
S 2773rd Ave
S 2775th Ave
S 2777th Ave
S 2779th Ave
S 2781st Ave
S 2783rd Ave
S 2785th Ave
S 2787th Ave
S 2789th Ave
S 2791st Ave
S 2793rd Ave
S 2795th Ave
S 2797th Ave
S 2799th Ave
S 2801st Ave
S 2803rd Ave
S 2805th Ave
S 2807th Ave
S 2809th Ave
S 2811st Ave
S 2813th Ave
S 2815th Ave
S 2817th Ave
S 2819th Ave
S 2821st Ave
S 2823rd Ave
S 2825th Ave
S 2827th Ave
S 2829th Ave
S 2831st Ave
S 2833rd Ave
S 2835th Ave
S 2837th Ave
S 2839th Ave
S 2841st Ave
S 2843rd Ave
S 2845th Ave
S 2847th Ave
S 2849th Ave
S 2851st Ave
S 2853rd Ave
S 2855th Ave
S 2857th Ave
S 2859th Ave
S 2861st Ave
S 2863rd Ave
S 2865th Ave
S 2867th Ave
S 2869th Ave
S 2871st Ave
S 2873rd Ave
S 2875th Ave
S 2877th Ave
S 2879th Ave
S 2881st Ave
S 2883rd Ave
S 2885th Ave
S 2887th Ave
S 2889th Ave
S 2891st Ave
S 2893rd Ave
S 2895th Ave
S 2897th Ave
S 2899th Ave
S 2901st Ave
S 2903rd Ave
S 2905th Ave
S 2907th Ave
S 2909th Ave
S 2911st Ave
S 2913th Ave
S 2915th Ave
S 2917th Ave
S 2919th Ave
S 2921st Ave
S 2923rd Ave
S 2925th Ave
S 2927th Ave
S 2929th Ave
S 2931st Ave
S 2933rd Ave
S 2935th Ave
S 2937th Ave
S 2939th Ave
S 2941st Ave
S 2943rd Ave
S 2945th Ave
S 2947th Ave
S 2949th Ave
S 2951st Ave
S 2953rd Ave
S 2955th Ave
S 2957th Ave
S 2959th Ave
S 2961st Ave
S 2963rd Ave
S 2965th Ave
S 2967th Ave
S 2969th Ave
S 2971st Ave
S 2973rd Ave
S 2975th Ave
S 2977th Ave
S 2979th Ave
S 2981st Ave
S 2983rd Ave
S 2985th Ave
S 2987th Ave
S 2989th Ave
S 2991st Ave
S 2993rd Ave
S 2995th Ave
S 2997th Ave
S 2999th Ave
S 3001st Ave
S 3003rd Ave
S 3005th Ave
S 3007th Ave
S 3009th Ave
S 3011st Ave
S 3013th Ave
S 3015th Ave
S 3017th Ave
S 3019th Ave
S 3021st Ave
S 3023rd Ave
S 3025th Ave
S 3027th Ave
S 3029th Ave
S 3031st Ave
S 3033rd Ave
S 3035th Ave
S 3037th Ave
S 3039th Ave
S 3041st Ave
S 3043rd Ave
S 3045th Ave
S 3047th Ave
S 3049th Ave
S 3051st Ave
S 3053rd Ave
S 3055th Ave
S 3057th Ave
S 3059th Ave
S 3061st Ave
S 3063rd Ave
S 3065th Ave
S 3067th Ave
S 3069th Ave
S 3071st Ave
S 3073rd Ave
S 3075th Ave
S 3077th Ave
S 3079th Ave
S 3081st Ave
S 3083rd Ave
S 3085th Ave
S 3087th Ave
S 3089th Ave
S 3091st Ave
S 3093rd Ave
S 3095th Ave
S 3097th Ave
S 3099th Ave
S 3101st Ave
S 3103rd Ave
S 3105th Ave
S 3107th Ave
S 3109th Ave
S 3111st Ave
S 3113th Ave
S 3115th Ave
S 3117th Ave
S 3119th Ave
S 3121st Ave
S 3123rd Ave
S 3125th Ave
S 3127th Ave
S 3129th Ave
S 3131st Ave
S 3133rd Ave
S 3135th Ave
S 3137th Ave
S 3139th Ave
S 3141st Ave
S 3143rd Ave
S 3145th Ave
S 3147th Ave
S 3149th Ave
S 3151st Ave
S 3153rd Ave
S 3155th Ave
S 3157th Ave
S 3159th Ave
S 3161st Ave
S 3163rd Ave
S 3165th Ave
S 3167th Ave
S 3169th Ave
S 3171st Ave
S 3173rd Ave
S 3175th Ave
S 3177th Ave
S 3179th Ave
S 3181st Ave
S 3183rd Ave
S 3185th Ave
S 3187th Ave
S 3189th Ave
S 3191st Ave
S 3193rd Ave
S 3195th Ave
S 3197th Ave
S 3199th Ave
S 3201st Ave
S 3203rd Ave
S 3205th Ave
S 3207th Ave
S 3209th Ave
S 3211st Ave
S 3213th Ave
S 3215th Ave
S 3217th Ave
S 3219th Ave
S 3221st Ave
S 3223rd Ave
S 3225th Ave
S 3227th Ave
S 3229th Ave
S 3231st Ave
S 3233rd Ave
S 3235th Ave
S 3237th Ave
S 3239th Ave
S 3241st Ave
S 3243rd Ave
S 3245th Ave
S 3247th Ave
S 3249th Ave
S 3251st Ave
S 3253rd Ave
S 3255th Ave
S 3257th Ave
S 3259th Ave
S 3261st Ave
S 3263rd Ave
S 3265th Ave
S 3267th Ave
S 3269th Ave
S 3271st Ave
S 3273rd Ave
S 3275th Ave
S 3277th Ave
S 3279th Ave
S 3281st Ave
S 3283rd Ave
S 3285th Ave
S 3287th Ave
S 3289th Ave
S 3291st Ave
S 3293rd Ave
S 3295th Ave
S 3297th Ave
S 3299th Ave
S 3301st Ave
S 3303rd Ave
S 3305th Ave
S 3307th Ave
S 3309th Ave
S 3311st Ave
S 3313th Ave
S 3315th Ave
S 3317th Ave
S 3319th Ave
S 3321st Ave
S 3323rd Ave
S 3325th Ave
S 3327th Ave
S 3329th Ave
S 3331st Ave
S 3333rd Ave
S 3335th Ave
S 3337th Ave
S 3339th Ave
S 3341st Ave
S 3343rd Ave
S 3345th Ave
S 3347th Ave
S 3349th Ave
S 3351st Ave
S 3353rd Ave
S 3355th Ave
S 3357th Ave
S 3359th Ave
S 3361st Ave
S 3363rd Ave
S 3365th Ave
S 3367th Ave
S 3369th Ave
S 3371st Ave
S 3373rd Ave
S 3375th Ave
S 3377th Ave
S 3379th Ave
S 3381st Ave
S 3383rd Ave
S 3385th Ave
S 3387th Ave
S 3389th Ave
S 3391st Ave
S 3393rd Ave
S 3395th Ave
S 3397th Ave
S 3399th Ave
S 3401st Ave
S 3403rd Ave
S 3405th Ave
S 3407th Ave
S 3409th Ave
S 3411st Ave
S 3413th Ave
S 3415th Ave
S 3417th Ave
S 3419th Ave
S 3421st Ave
S 3423rd Ave
S 3425th Ave
S 3427th Ave
S 3429th Ave
S 3431st Ave
S 3433rd Ave
S 3435th Ave
S 3437th Ave
S 3439th Ave
S 3441st Ave
S 3443rd Ave
S 3445th Ave
S 3447th Ave
S 3449th Ave
S 3451st Ave
S 3453rd Ave
S 3455th Ave
S 3457th Ave
S 3459th Ave
S 3461st Ave
S 3463rd Ave
S 3465th Ave
S 3467th Ave
S 3469th Ave
S 3471st Ave
S 3473rd Ave
S 3475th Ave
S 3477th Ave
S 3479th Ave
S 3481st Ave
S 3483rd Ave
S 3485th Ave
S 3487th Ave
S 3489th Ave
S 3491st Ave
S 3493rd Ave
S 3495th Ave
S 3497th Ave
S 3499th Ave
S 3501st Ave
S 3503rd Ave
S 3505th Ave
S 3507th Ave
S 3509th Ave
S 3511st Ave
S 3513th Ave
S 3515th Ave
S 3517th Ave
S 3519th Ave
S 3521st Ave
S 3523rd Ave
S 3525th Ave
S 3527th Ave
S 3529th Ave
S 3531st Ave
S 3533rd Ave
S 3535th Ave
S 3537th Ave
S 3539th Ave
S 3541st Ave
S 3543rd Ave
S 3545th Ave
S 3547th Ave
S 3549th Ave
S 3551st Ave
S 3553rd Ave
S 3555th Ave
S 3557th Ave
S 3559th Ave
S 3561st Ave
S 3563rd Ave
S 3565th Ave
S 3567th Ave
S 3569th Ave
S 3571st Ave
S 3573rd Ave
S 3575th Ave
S 3577th Ave
S 3579th Ave
S 3581st Ave
S 3583rd Ave
S 3585th Ave
S 3587th Ave
S 3589th Ave
S 3591st Ave
S 3593rd Ave
S 3595th Ave
S 3597th Ave
S 3599th Ave
S 3601st Ave
S 3603rd

GOVERNMENTAL UNIT REFERENCE MAP (2020): Goodyear city, AZ

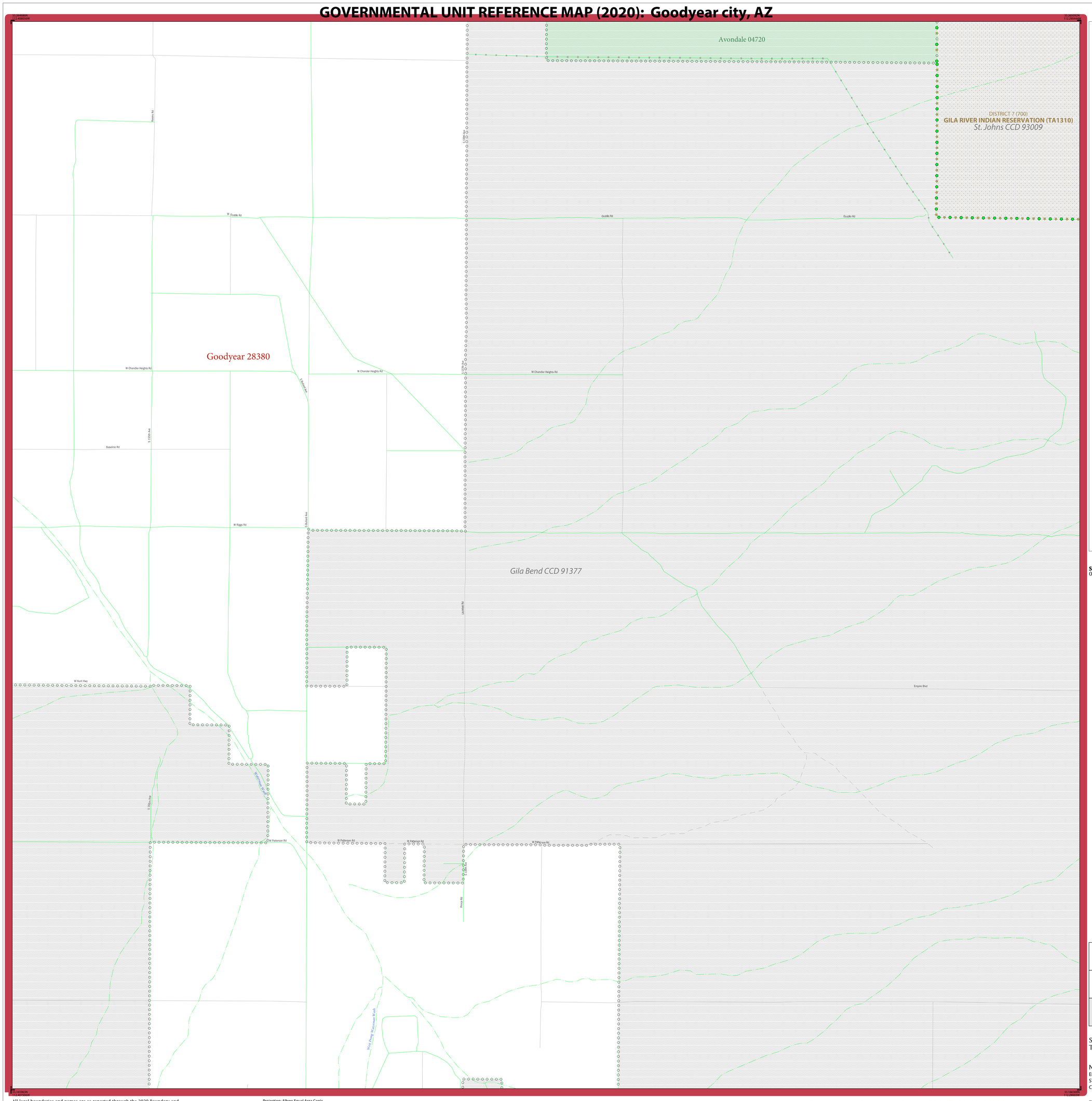

LEGEND

SYMBOL DESCRIPTION	SYMBOL	LABEL STYLE
Federal American Indian Reservation		L'ANSE RESERVATION (TA 1880)
Off-Reservation Trust Land		T1880
American Indian Tribal Subdivision		SHONTO (620)
Alaska Native Regional Corporation (ANRC)		NANA ANRC 52120
State (or statistically equivalent entity)		NEW YORK 36
County (or statistically equivalent entity)		ERIE 029
Minor Civil Division (MCD)[1]		Lee town 41460
Census County Division (CCD)[2]		Jemez CCD 91650
Consolidated City		MILFORD 47500
Incorporated Place - Subject Area		Rome 63418
Incorporated Place - Other Area[3]		Davis 18100
Census Designated Place (CDP)[2]		Cochiti 16560

DESCRIPTION	SYMBOL	DESCRIPTION	SYMBOL
Interstate	10	Water Body	Pleasant Lake
U.S. Highway	2	Swamp or Marsh	Okefenokee Swamp
State Highway	4	Glacier	Bering Glacier
Other Road	Marsh Ln	Airport, Airfield, or Helicopter Landing Pad	Oxnard Airport
Cul-de-sac		College or University	Coll/Univ
Circle		Military	Fort Belvoir
Geographic Offset or Corridor		Prison or Juvenile Detention Center	P/JDC
4WD Trail, Stairway, Alley, Walkway, or Ferry		Cemetery	Powell Cmtry
Railroad	Southern RR	Golf Course	Pinehurst GlfCrs
Pipeline or Power Line		National Park or Forest	Yosemite NP
Ridge or Fence		Other Park	St Francis Park
Property Line or Nonvisible Boundary		Outside Subject Area	
Perennial Stream	Tumbling Cr	Inset Area	A1
Intermittent Stream	Piney Cr		
Mountain Peak or Hill	Mt. Baker		

Where state, county, and/or MCD/CCD boundaries coincide, the map shows the boundary symbol for only the highest-ranking of these boundaries. Where American Indian reservation and American Indian tribal subdivision boundaries coincide, the map shows only the American Indian reservation boundaries.

Entity names are followed by either their FIPS code or census code; parentheses indicate a census code.

1 'MCD*' indicates a false MCD. These are for Census Bureau use only.

2 The CCD and CDP boundaries represent statistical entities only and are not updated through the BAS.

3 Incorporated place name color corresponds to the incorporated place fill color.

Due to space limitations, some road names, along with other feature and geography names on the map, may not be shown.

The Census Bureau stores primary and alternate road names, but only primary road names are used to label the roads on these maps.

SUBJECT AREA COUNTIES ON MAP SHEET
04013 Maricopa

Key to Adjacent Sheets

5	6	
7	8	
	9	10

Sheet Location within Entity

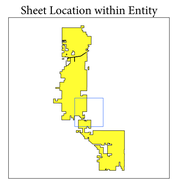

Sheet 8 of 12 PARENT sheets
Total Sheets: 13 (Index 1; Parent 12; Inset 0)

NAME: Goodyear city (28380)
ENTITY TYPE: Incorporated Place
ST: Arizona (04)
CO: Maricopa (013)

INDEX OR PARENT SHEET #: 008
INSET SHEET #: 000000

2020 INCORPORATED PLACE REF MAP (PARENT)
5330104000283800080000000

All legal boundaries and names are as reported through the 2020 Boundary and Annexation Survey (BAS) and Boundary Validation Program (BVP). The boundaries shown on this map are for Census Bureau statistical data collection and tabulation purposes only; their depiction and designation for statistical purposes does not constitute a determination of jurisdictional authority or rights of ownership or entitlement.

Data Source: U.S. Census Bureau's MAF/TIGER database (TAB20), November 2020
Created by Geography Division: December 11, 2020

U.S. DEPARTMENT OF COMMERCE U.S. Census Bureau

Projection: Albers Equal Area Conic
Datum: NAD 83
Spheroid: GRS 80
1st Standard Parallel: 32 16 37
2nd Standard Parallel: 36 03 21
Central Meridian: -111 55 48
Latitude of Projection's Origin: 31 19 56
False Easting: 0
False Northing: 0

0 0.4 0.8 1.2 1.6 2 Kilometers
0 0.3 0.6 0.9 1.2 1.5 Miles
The plotted map scale is 1:15,000

N W E S

Boundary and Annexation Survey (BAS) ID: 10400028380
BAS Submission Deadline: March 1, 2021

PDF versions of the BAS maps are available at:
www.census.gov/programs-surveys/bas/geographies.html

For more information, or to request additional maps, please email geo.bas@census.gov, call 1-800-972-5651, or visit www.census.gov/programs-surveys/bas.html.

United States Census Bureau

GOVERNMENTAL UNIT REFERENCE MAP (2020): Goodyear city, AZ

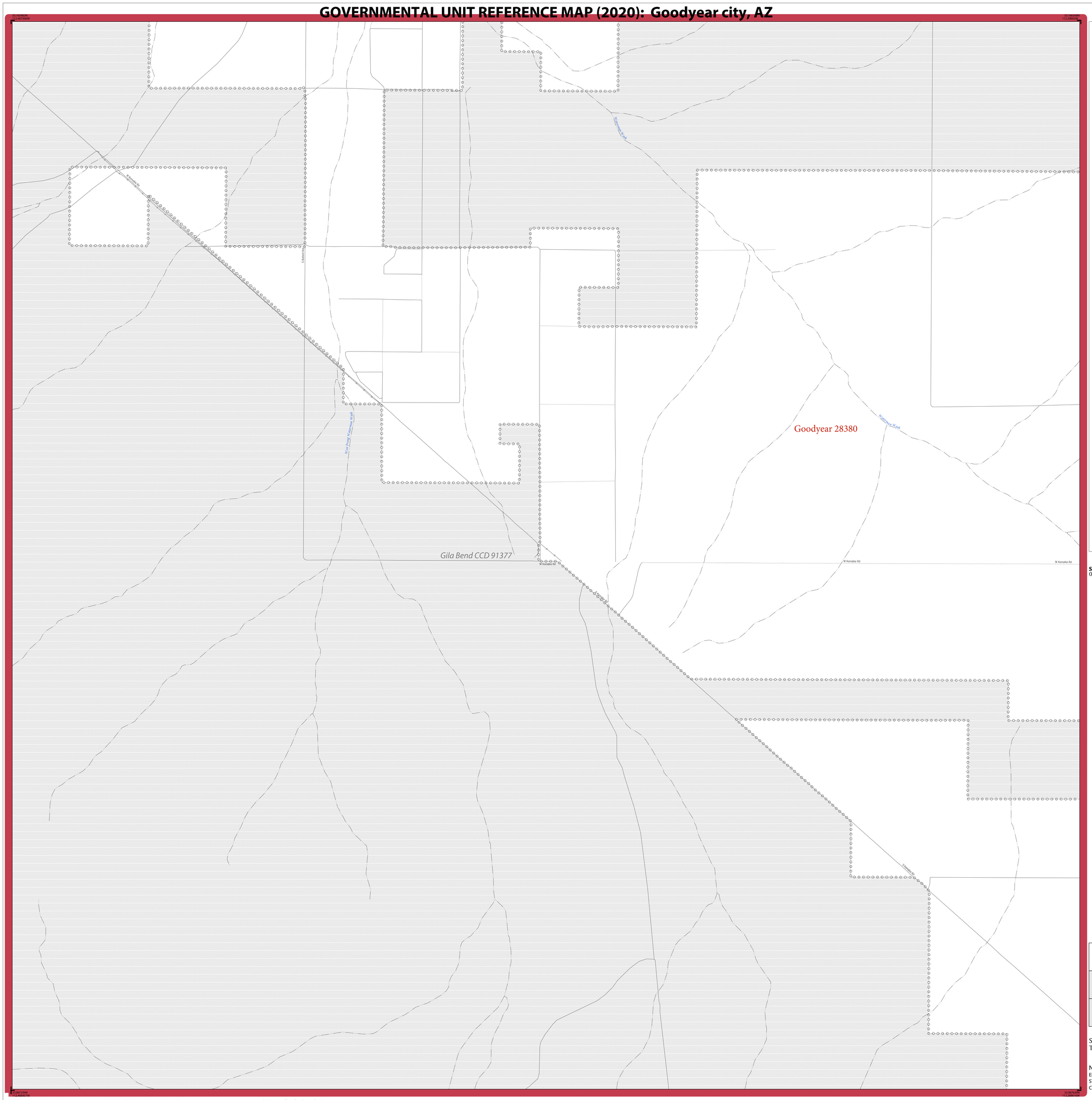

LEGEND

SYMBOL DESCRIPTION	SYMBOL	LABEL STYLE
Federal American Indian Reservation		L'ANSE RESERVATION (TA 1880)
Off-Reservation Trust Land		T1880
American Indian Tribal Subdivision		SHONTO (620)
Alaska Native Regional Corporation (ANRC)		*NANA ANRC 52120*
State (or statistically equivalent entity)		NEW YORK 36
County (or statistically equivalent entity)		ERIE 029
Minor Civil Division (MCD)[1]		Lee town 41460
Census County Division (CCD)[2]		*Jemez CCD 91650*
Consolidated City		MILFORD 47500
Incorporated Place - Subject Area		Rome 63418
Incorporated Place - Other Area[3]		Davis 18100
Census Designated Place (CDP)[2]		*Cochiti 16560*

DESCRIPTION	SYMBOL	DESCRIPTION	SYMBOL
Interstate	10	Water Body	Pleasant Lake
U.S. Highway	2	Swamp or Marsh	Okefenokee Swamp
State Highway	4	Glacier	Bering Glacier
Other Road	Marsh Ln	Airport, Airfield, or Helicopter Landing Pad	Oxnard Airport
Cul-de-sac		College or University	Coll/Univ
Circle		Military	Fort Belvoir
Geographic Offset or Corridor		Prison or Juvenile Detention Center	P/JDC
4WD Trail, Stairway, Alley, Walkway, or Ferry		Cemetery	Powell Cmtry
Railroad	Southern RR	Golf Course	Pinehurst Glfcrs
Pipeline or Power Line		National Park or Forest	Yosemite NP
Ridge or Fence		Other Park	St Francis Park
Property Line or Nonvisible Boundary		Outside Subject Area	
Perennial Stream	Tumbling Cr	Inset Area	A1
Intermittent Stream	Piney Cr		
Mountain Peak or Hill	Mt. Baker		

Where state, county, and/or MCD/CCD boundaries coincide, the map shows the boundary symbol for only the highest-ranking of these boundaries. Where American Indian reservation and American Indian tribal subdivision boundaries coincide, the map shows only the American Indian reservation boundaries.

Entity names are followed by either their FIPS code or census code; parentheses indicate a census code.

1 'MCD*' indicates a false MCD. These are for Census Bureau use only.

2 The CCD and CDP boundaries represent statistical entities only and are not updated through the BAS.

3 Incorporated place name color corresponds to the incorporated place fill color.

Due to space limitations, some road names, along with other feature and geography names on the map, may not be shown.

The Census Bureau stores primary and alternate road names, but only primary road names are used to label the roads on these maps.

SUBJECT AREA COUNTIES ON MAP SHEET
04013 Maricopa

Key to Adjacent Sheets

7	8	
	9	10
	11	12

Sheet Location within Entity

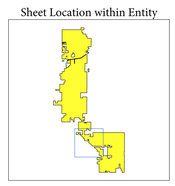

Sheet 9 of 12 PARENT sheets
Total Sheets: 13 (Index 1; Parent 12; Inset 0)

NAME: Goodyear city (28380)
ENTITY TYPE: Incorporated Place
ST: Arizona (04)
CO: Maricopa (013)

INDEX OR PARENT SHEET #: 009
INSET SHEET #: 000000

2020 INCORPORATED PLACE REF MAP (PARENT)

5330104000283800090000 00

All legal boundaries and names are as reported through the 2020 Boundary and Annexation Survey (BAS) and Boundary Validation Program (BVP). The boundaries shown on this map are for Census Bureau statistical data collection and tabulation purposes only; their depiction and designation for statistical purposes does not constitute a determination of jurisdictional authority or rights of ownership or entitlement.

Data Source: U.S. Census Bureau's MAF/TIGER database (TAB20), November 2020
Created by Geography Division: December 11, 2020

U.S. DEPARTMENT OF COMMERCE U.S. Census Bureau

Projection: Albers Equal Area Conic
Datum: NAD 83
Spheroid: GRS 80
1st Standard Parallel: 32 16 37
2nd Standard Parallel: 36 03 21
Central Meridian: -111 55 48
Latitude of Projection's Origin: 31 19 56
False Easting: 0
False Northing: 0

0 0.4 0.8 1.2 1.6 2 Kilometers
0 0.3 0.6 0.9 1.2 1.5 Miles
The plotted map scale is 1:15,000

N W E S

Boundary and Annexation Survey (BAS) ID: 10400028380
BAS Submission Deadline: March 1, 2021

PDF versions of the BAS maps are available at:
www.census.gov/programs-surveys/bas/geographies.html

For more information, or to request additional maps, please email geo.bas@census.gov, call 1-800-972-5651, or visit www.census.gov/programs-surveys/bas.html.

United States Census Bureau

GOVERNMENTAL UNIT REFERENCE MAP (2020): Goodyear city, AZ

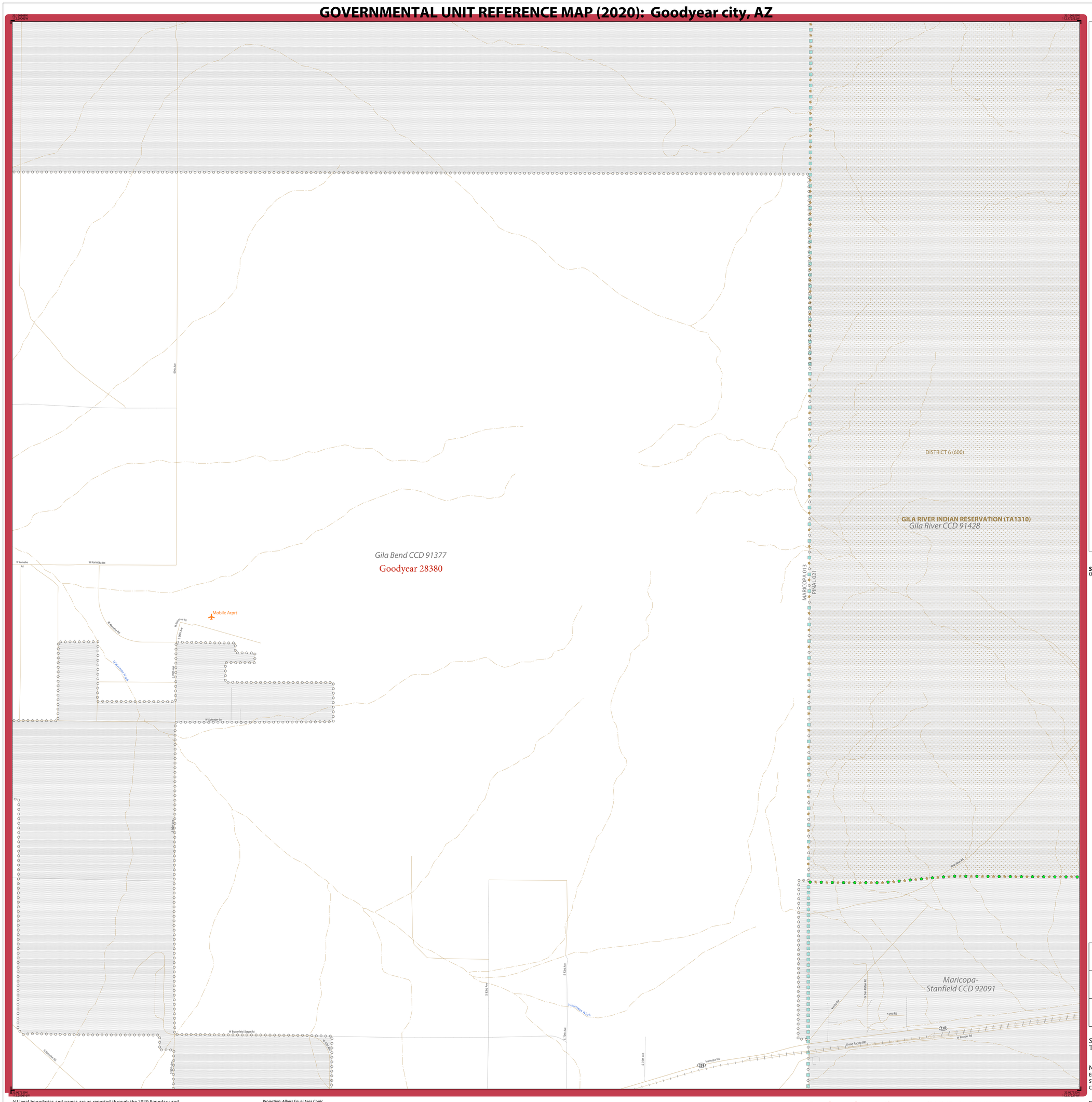

LEGEND

SYMBOL DESCRIPTION	SYMBOL	LABEL STYLE
Federal American Indian Reservation		L'ANSE RESERVATION (TA 1880)
Off-Reservation Trust Land		T1880
American Indian Tribal Subdivision		SHONTO (620)
Alaska Native Regional Corporation (ANRC)		*NANA ANRC 52120*
State (or statistically equivalent entity)		NEW YORK 36
County (or statistically equivalent entity)		ERIE 029
Minor Civil Division (MCD)[1]		Lee town 41460
Census County Division (CCD)[2]		*Jemez CCD 91650*
Consolidated City		MILFORD 47500
Incorporated Place - Subject Area		Rome 63418
Incorporated Place - Other Area[3]		Davis 18100
Census Designated Place (CDP)[2]		*Cochiti 16560*

DESCRIPTION	SYMBOL
Interstate	10
U.S. Highway	2
State Highway	4
Other Road	Marsh Ln
Cul-de-sac	
Circle	
Geographic Offset or Corridor	
4WD Trail, Stairway, Alley, Walkway, or Ferry	
Railroad	Southern RR
Pipeline or Power Line	
Ridge or Fence	
Property Line or Nonvisible Boundary	
Perennial Stream	Tumbling Cr
Intermittent Stream	Piney Cr
Mountain Peak or Hill	Mt. Baker

DESCRIPTION	SYMBOL
Water Body	Pleasant Lake
Swamp or Marsh	Okefenokee Swamp
Glacier	Bering Glacier
Airport, Airfield, or Helicopter Landing Pad	Oxnard Airport
College or University	Coll/Univ
Military	Fort Belvoir
Prison or Juvenile Detention Center	P/JDC
Cemetery	Powell Cmtry
Golf Course	Pinehurst GlfCrs
National Park or Forest	Yosemite NP
Other Park	St Francis Park
Outside Subject Area	
Inset Area	A1

Where state, county, and/or MCD/CCD boundaries coincide, the map shows the boundary symbol for only the highest-ranking of these boundaries. Where American Indian reservation and American Indian tribal subdivision boundaries coincide, the map shows only the American Indian reservation boundaries.

Entity names are followed by either their FIPS code or census code; parentheses indicate a census code.

1 'MCD*' indicates a false MCD. These are for Census Bureau use only.

2 The CCD and CDP boundaries represent statistical entities only and are not updated through the BAS.

3 Incorporated place name color corresponds to the incorporated place fill color.

Due to space limitations, some road names, along with other feature and geography names on the map, may not be shown.

The Census Bureau stores primary and alternate road names, but only primary road names are used to label the roads on these maps.

SUBJECT AREA COUNTIES ON MAP SHEET
04013 Maricopa

Key to Adjacent Sheets

8		
9	10	
11	12	

Sheet Location within Entity

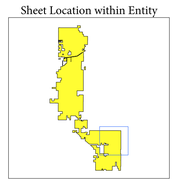

Sheet 10 of 12 PARENT sheets
Total Sheets: 13 (Index 1; Parent 12; Inset 0)

NAME: Goodyear city (28380)
ENTITY TYPE: Incorporated Place
ST: Arizona (04)
CO: Maricopa (013)

INDEX OR PARENT SHEET #: 010
INSET SHEET #: 000000

2020 INCORPORATED PLACE REF MAP (PARENT)

5330104000283800100000000

All legal boundaries and names are as reported through the 2020 Boundary and Annexation Survey (BAS) and Boundary Validation Program (BVP). The boundaries shown on this map are for Census Bureau statistical data collection and tabulation purposes only; their depiction and designation for statistical purposes does not constitute a determination of jurisdictional authority or rights of ownership or entitlement.

Data Source: U.S. Census Bureau's MAF/TIGER database (TAB20), November 2020
Created by Geography Division: December 11, 2020

U.S. DEPARTMENT OF COMMERCE U.S. Census Bureau

Projection: Albers Equal Area Conic
Datum: NAD 83
Spheroid: GRS 80
1st Standard Parallel: 32 16 37
2nd Standard Parallel: 36 03 21
Central Meridian: -111 55 48
Latitude of Projection's Origin: 31 19 56
False Easting: 0
False Northing: 0

0 0.4 0.8 1.2 1.6 2 Kilometers
0 0.3 0.6 0.9 1.2 1.5 Miles
The plotted map scale is 1:15,000

N W E S

Boundary and Annexation Survey (BAS) ID: 10400028380
BAS Submission Deadline: March 1, 2021

PDF versions of the BAS maps are available at:
www.census.gov/programs-surveys/bas/geographies.html

For more information, or to request additional maps, please email geo.bas@census.gov, call 1-800-972-5651, or visit www.census.gov/programs-surveys/bas.html.

United States Census Bureau

GOVERNMENTAL UNIT REFERENCE MAP (2020): Goodyear city, AZ

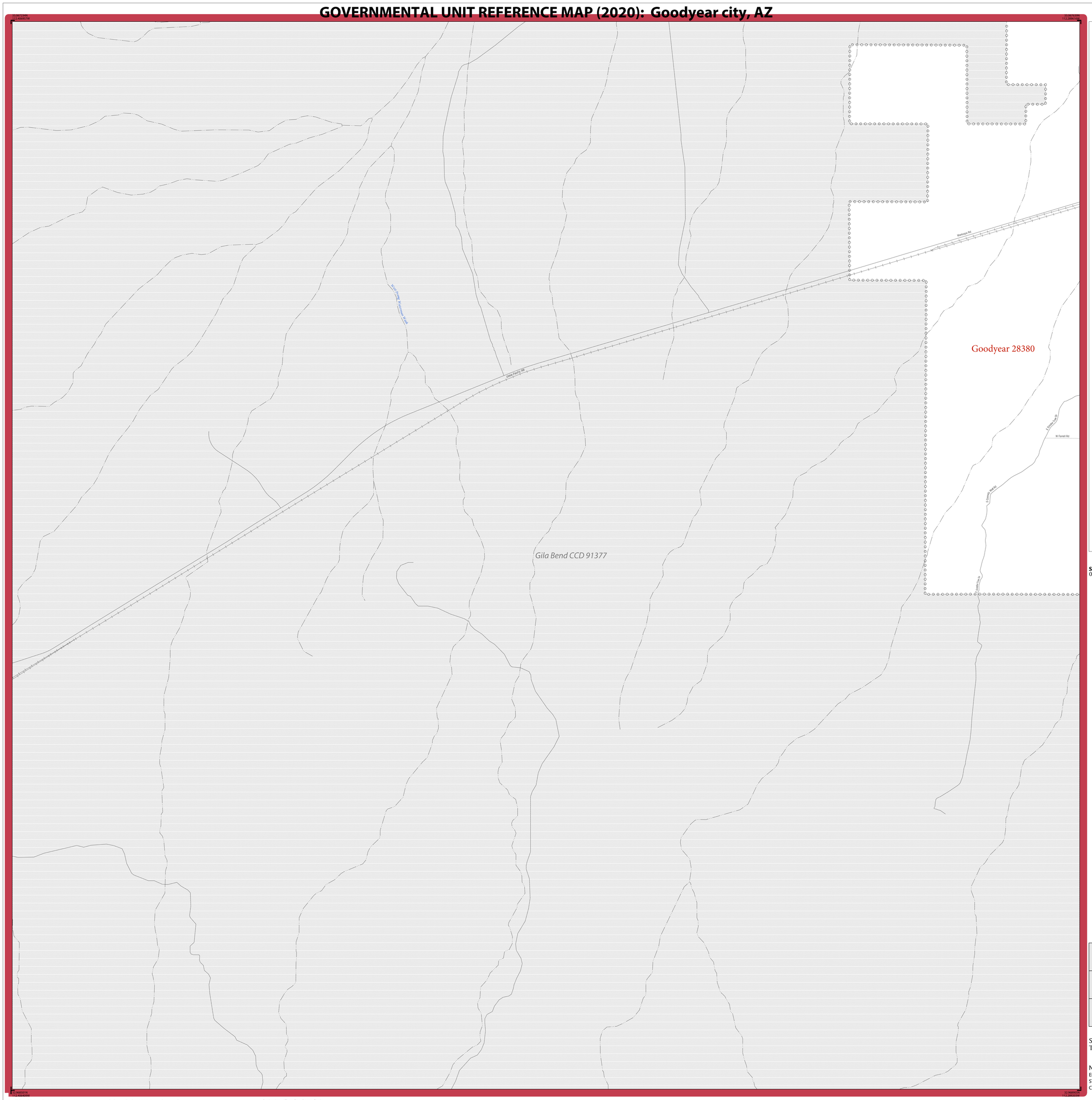

LEGEND

SYMBOL DESCRIPTION	SYMBOL	LABEL STYLE
Federal American Indian Reservation		L'ANSE RESERVATION (TA 1880)
Off-Reservation Trust Land		T1880
American Indian Tribal Subdivision		SHONTO (620)
Alaska Native Regional Corporation (ANRC)		NANA ANRC 52120
State (or statistically equivalent entity)		NEW YORK 36
County (or statistically equivalent entity)		ERIE 029
Minor Civil Division (MCD)[1]		Lee town 41460
Census County Division (CCD)[2]		Jemez CCD 91650
Consolidated City		MILFORD 47500
Incorporated Place - Subject Area		Rome 63418
Incorporated Place - Other Area[3]		Davis 18100
Census Designated Place (CDP)[2]		Cochiti 16560

DESCRIPTION	SYMBOL	DESCRIPTION	SYMBOL
Interstate	5	Water Body	Pleasant Lake
U.S. Highway	2	Swamp or Marsh	Okefenokee Swamp
State Highway	4	Glacier	Bering Glacier
Other Road	Marsh Ln	Airport, Airfield, or Helicopter Landing Pad	Oxnard Airport
Cul-de-sac		College or University	Coll/Univ
Circle		Military	Fort Belvoir
Geographic Offset or Corridor		Prison or Juvenile Detention Center	P/JDC
4WD Trail, Stairway, Alley, Walkway, or Ferry		Cemetery	Powell Cmtry
Railroad	Southern RR	Golf Course	Pinehurst Glfcrs
Pipeline or Power Line		National Park or Forest	Yosemite NP
Ridge or Fence		Other Park	St Francis Park
Property Line or Nonvisible Boundary		Outside Subject Area	
Perennial Stream	Tumbling Cr	Inset Area	A1
Intermittent Stream	Piney Cr		
Mountain Peak or Hill	Mt. Baker		

Where state, county, and/or MCD/CCD boundaries coincide, the map shows the boundary symbol for only the highest-ranking of these boundaries. Where American Indian reservation and American Indian tribal subdivision boundaries coincide, the map shows only the American Indian reservation boundaries.

Entity names are followed by either their FIPS code or census code; parentheses indicate a census code.

1 'MCD*' indicates a false MCD. These are for Census Bureau use only.

2 The CCD and CDP boundaries represent statistical entities only and are not updated through the BAS.

3 Incorporated place name color corresponds to the incorporated place fill color.

Due to space limitations, some road names, along with other feature and geography names on the map, may not be shown.

The Census Bureau stores primary and alternate road names, but only primary road names are used to label the roads on these maps.

SUBJECT AREA COUNTIES ON MAP SHEET
04013 Maricopa

Key to Adjacent Sheets

	9	10
	11	12

Sheet Location within Entity

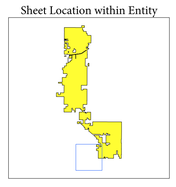

Sheet 11 of 12 PARENT sheets
Total Sheets: 13 (Index 1; Parent 12; Inset 0)

NAME: Goodyear city (28380)
ENTITY TYPE: Incorporated Place
ST: Arizona (04)
CO: Maricopa (013)

INDEX OR PARENT SHEET #: 011
INSET SHEET #: 000000

2020 INCORPORATED PLACE REF MAP (PARENT)

5330104000283800110000 00

All legal boundaries and names are as reported through the 2020 Boundary and Annexation Survey (BAS) and Boundary Validation Program (BVP). The boundaries shown on this map are for Census Bureau statistical data collection and tabulation purposes only; their depiction and designation for statistical purposes does not constitute a determination of jurisdictional authority or rights of ownership or entitlement.

Data Source: U.S. Census Bureau's MAF/TIGER database (TAB20), November 2020
Created by Geography Division: December 11, 2020

U.S. DEPARTMENT OF COMMERCE U.S. Census Bureau

Projection: Albers Equal Area Conic
Datum: NAD 83
Spheroid: GRS 80
1st Standard Parallel: 32 16 37
2nd Standard Parallel: 36 03 21
Central Meridian: -111 55 48
Latitude of Projection's Origin: 31 19 56
False Easting: 0
False Northing: 0

0 0.4 0.8 1.2 1.6 2 Kilometers
0 0.3 0.6 0.9 1.2 1.5 Miles
The plotted map scale is 1:15,000

N W E S

Boundary and Annexation Survey (BAS) ID: 10400028380
BAS Submission Deadline: March 1, 2021

PDF versions of the BAS maps are available at:
www.census.gov/programs-surveys/bas/geographies.html

For more information, or to request additional maps, please email geo.bas@census.gov, call 1-800-972-5651, or visit www.census.gov/programs-surveys/bas.html.

United States Census Bureau

GOVERNMENTAL UNIT REFERENCE MAP (2020): Goodyear city, AZ

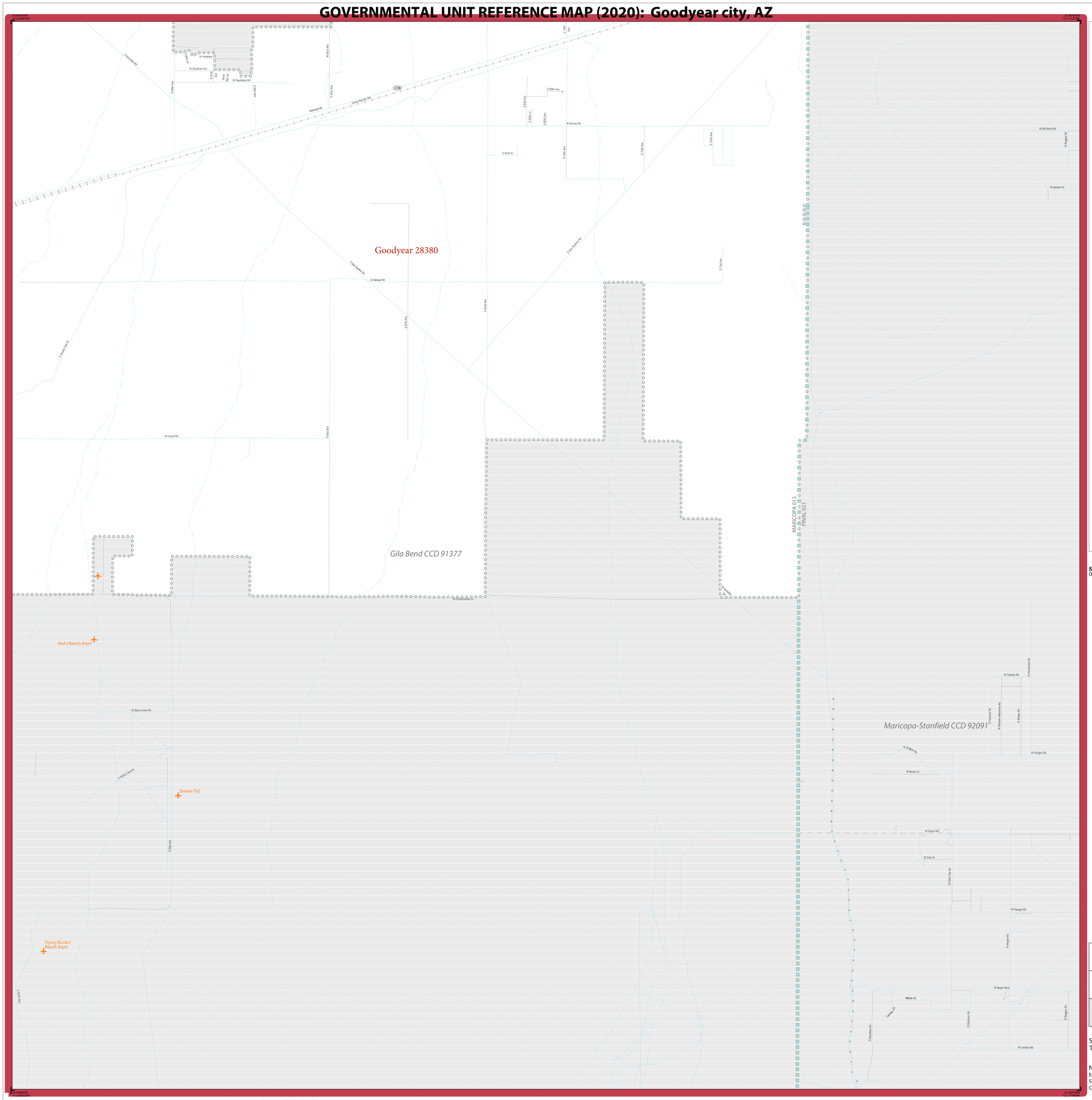

LEGEND

SYMBOL DESCRIPTION	SYMBOL	LABEL STYLE
Federal American Indian Reservation		L'ANSE RESERVATION (TA 1880)
Off-Reservation Trust Land		T1880
American Indian Tribal Subdivision		SHONTO (620)
Alaska Native Regional Corporation (ANRC)		*NANA ANRC 52120*
State (or statistically equivalent entity)		NEW YORK 36
County (or statistically equivalent entity)		ERIE 029
Minor Civil Division (MCD)[1]		Lee town 41460
Census County Division (CCD)[2]		*Jemez CCD 91650*
Consolidated City		MILFORD 47500
Incorporated Place - Subject Area		Rome 63418
Incorporated Place - Other Area[3]		Davis 18100
Census Designated Place (CDP)[2]		*Cochiti 16560*

DESCRIPTION	SYMBOL	DESCRIPTION	SYMBOL
Interstate	10	Water Body	*Pleasant Lake*
U.S. Highway	2	Swamp or Marsh	*Okefenokee Swamp*
State Highway	4	Glacier	*Bering Glacier*
Other Road	Marsh Ln	Airport, Airfield, or Helicopter Landing Pad	Oxnard Airport
Cul-de-sac		College or University	Coll/Univ
Circle		Military	Fort Belvoir
Geographic Offset or Corridor		Prison or Juvenile Detention Center	P/JDC
4WD Trail, Stairway, Alley, Walkway, or Ferry		Cemetery	Powell Cmtry
Railroad	Southern RR	Golf Course	Pinehurst GlfCrs
Pipeline or Power Line		National Park or Forest	Yosemite NP
Ridge or Fence		Other Park	St Francis Park
Property Line or Nonvisible Boundary		Outside Subject Area	
Perennial Stream	*Tumbling Cr*	Inset Area	A1
Intermittent Stream	*Piney Cr*		
Mountain Peak or Hill	*Mt. Baker*		

Where state, county, and/or MCD/CCD boundaries coincide, the map shows the boundary symbol for only the highest-ranking of these boundaries. Where American Indian reservation and American Indian tribal subdivision boundaries coincide, the map shows only the American Indian reservation boundaries.

Entity names are followed by either their FIPS code or census code; parentheses indicate a census code.

1 'MCD*' indicates a false MCD. These are for Census Bureau use only.

2 The CCD and CDP boundaries represent statistical entities only and are not updated through the BAS.

3 Incorporated place name color corresponds to the incorporated place fill color.

Due to space limitations, some road names, along with other feature and geography names on the map, may not be shown.

The Census Bureau stores primary and alternate road names, but only primary road names are used to label the roads on these maps.

SUBJECT AREA COUNTIES ON MAP SHEET
04013 Maricopa

Key to Adjacent Sheets

9	10	
11	12	

Sheet Location within Entity

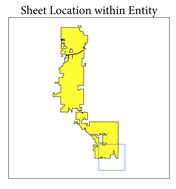

Sheet 12 of 12 PARENT sheets
Total Sheets: 13 (Index 1; Parent 12; Inset 0)

NAME: Goodyear city (28380)
ENTITY TYPE: Incorporated Place
ST: Arizona (04)
CO: Maricopa (013)

INDEX OR PARENT SHEET #: 012
INSET SHEET #: 000000

2020 INCORPORATED PLACE REF MAP (PARENT)

5330104000283800120000 00

All legal boundaries and names are as reported through the 2020 Boundary and Annexation Survey (BAS) and Boundary Validation Program (BVP). The boundaries shown on this map are for Census Bureau statistical data collection and tabulation purposes only; their depiction and designation for statistical purposes does not constitute a determination of jurisdictional authority or rights of ownership or entitlement.

Data Source: U.S. Census Bureau's MAF/TIGER database (TAB20), November 2020
Created by Geography Division: December 11, 2020

U.S. DEPARTMENT OF COMMERCE U.S. Census Bureau

Projection: Albers Equal Area Conic
Datum: NAD 83
Spheroid: GRS 80
1st Standard Parallel: 32 16 37
2nd Standard Parallel: 36 03 21
Central Meridian: -111 55 48
Latitude of Projection's Origin: 31 19 56
False Easting: 0
False Northing: 0

0 0.4 0.8 1.2 1.6 2 Kilometers
0 0.3 0.6 0.9 1.2 1.5 Miles
The plotted map scale is 1:15,000

N W E S

Boundary and Annexation Survey (BAS) ID: 10400028380
BAS Submission Deadline: March 1, 2021

PDF versions of the BAS maps are available at:
www.census.gov/programs-surveys/bas/geographies.html

For more information, or to request additional maps, please email geo.bas@census.gov, call 1-800-972-5651, or visit www.census.gov/programs-surveys/bas.html.

United States Census Bureau