GOVERNMENTAL UNIT REFERENCE MAP (2020): Lake Havasu City city, AZ

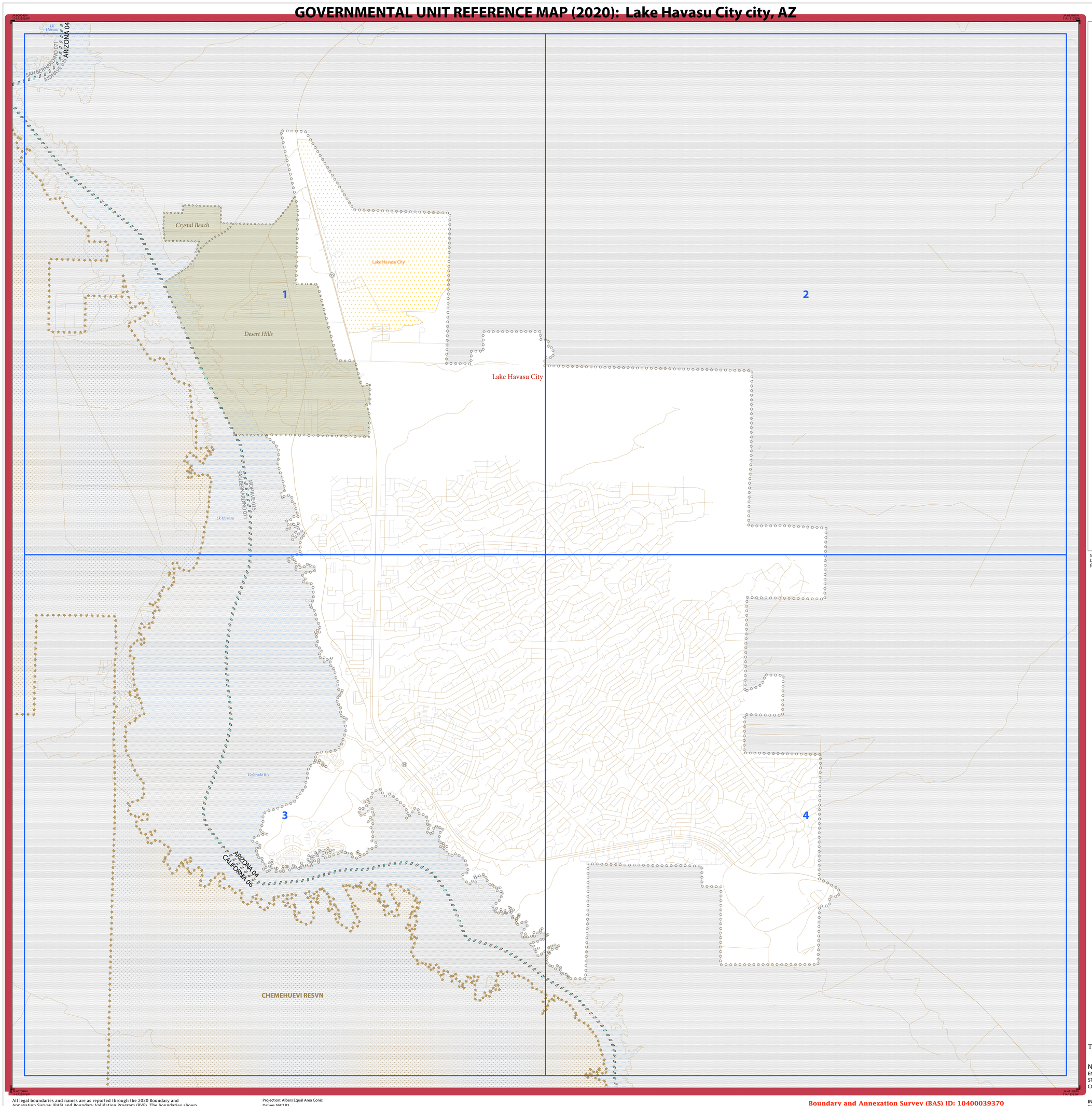

LEGEND

SYMBOL DESCRIPTION	SYMBOL	LABEL STYLE
Federal American Indian Reservation		L'ANSE RESERVATION (TA 1880)
Off-Reservation Trust Land		T1880
American Indian Tribal Subdivision		SHONTO (620)
Alaska Native Regional Corporation (ANRC)		*NANA ANRC 52120*
State (or statistically equivalent entity)		NEW YORK 36
County (or statistically equivalent entity)		ERIE 029
Minor Civil Division (MCD)[1]		Lee town 41460
Census County Division (CCD)[2]		*Jemez CCD 91650*
Consolidated City		MILFORD 47500
Incorporated Place - Subject Area		Rome 63418
Incorporated Place - Other Area[3]		Davis 18100
Census Designated Place (CDP)[2]		*Cochiti 16560*

DESCRIPTION	SYMBOL	DESCRIPTION	SYMBOL
Interstate	5	Water Body	Pleasant Lake
U.S. Highway	2	Swamp or Marsh	Okefenokee Swamp
State Highway	4	Glacier	Bering Glacier
Other Road	Marsh Ln	Airport, Airfield, or Helicopter Landing Pad	Oxnard Airport
Cul-de-sac		College or University	Coll/Univ
Circle		Military	Fort Belvoir
Geographic Offset or Corridor		Prison or Juvenile Detention Center	P/JDC
4WD Trail, Stairway, Alley, Walkway, or Ferry		Cemetery	Powell Cmtry
Railroad	Southern RR	Golf Course	Pinehurst Glfcrs
Pipeline or Power Line		National Park or Forest	Yosemite NP
Ridge or Fence		Other Park	St Francis Park
Property Line or Nonvisible Boundary		Outside Subject Area	
Perennial Stream	Tumbling Cr	Inset Area	A1
Intermittent Stream	Piney Cr		
Mountain Peak or Hill	Mt. Baker		

Where state, county, and/or MCD/CCD boundaries coincide, the map shows the boundary symbol for only the highest-ranking of these boundaries. Where American Indian reservation and American Indian tribal subdivision boundaries coincide, the map shows only the American Indian reservation boundaries.

Entity names are followed by either their FIPS code or census code; parentheses indicate a census code.

1 'MCD*' indicates a false MCD. These are for Census Bureau use only.

2 The CCD and CDP boundaries represent statistical entities only and are not updated through the BAS.

3 Incorporated place name color corresponds to the incorporated place fill color.

Due to space limitations, some road names, along with other feature and geography names on the map, may not be shown.

The Census Bureau stores primary and alternate road names, but only primary road names are used to label the roads on these maps.

Note: This index map sheet provides the map sheet configuration in relation to the subject entity. Due to scale limitations, map content may be simplified. Refer to parent and/or inset map sheets for detailed map content.

Total Sheets: 5 (Index 1; Parent 4; Inset 0)

NAME: Lake Havasu City city (39370)
ENTITY TYPE: Incorporated Place
ST: Arizona (04)
CO: Mohave (015)

INDEX OR PARENT SHEET #: 000
INSET SHEET #: 000000

2020 INCORPORATED PLACE REF MAP (INDEX)

5330104000393700000000

All legal boundaries and names are as reported through the 2020 Boundary and Annexation Survey (BAS) and Boundary Validation Program (BVP). The boundaries shown on this map are for Census Bureau statistical data collection and tabulation purposes only; their depiction and designation for statistical purposes does not constitute a determination of jurisdictional authority or rights of ownership or entitlement.

Data Source: U.S. Census Bureau's MAF/TIGER database (TAB20), November 2020
Created by Geography Division: December 11, 2020

U.S. DEPARTMENT OF COMMERCE U.S. Census Bureau

Projection: Albers Equal Area Conic
Datum: NAD 83
Spheroid: GRS 80
1st Standard Parallel: 32 16 37
2nd Standard Parallel: 36 03 21
Central Meridian: -111 55 48
Latitude of Projection's Origin: 31 19 56
False Easting: 0
False Northing: 0

0 0.9 1.8 2.7 3.6 4.5 Kilometers
0 0.6 1.2 1.8 2.4 3 Miles
The plotted map scale is 1:30,705

N W E S

Boundary and Annexation Survey (BAS) ID: 10400039370
BAS Submission Deadline: March 1, 2021

PDF versions of the BAS maps are available at: www.census.gov/programs-surveys/bas/geographies.html

For more information, or to request additional maps, please email geo.bas@census.gov, call 1-800-972-5651, or visit www.census.gov/programs-surveys/bas.html.

United States Census Bureau

GOVERNMENTAL UNIT REFERENCE MAP (2020): Lake Havasu City city, AZ

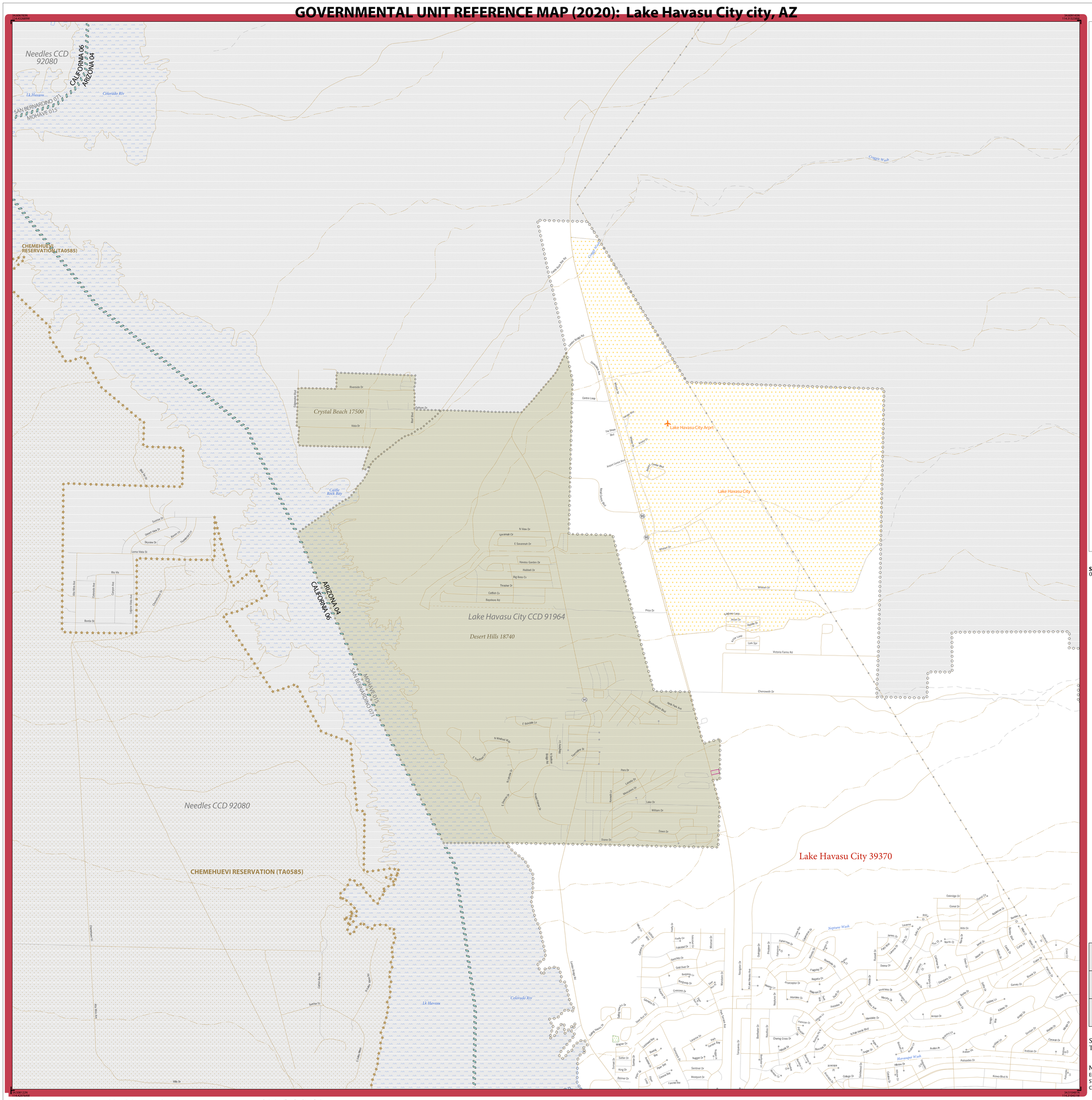
Needles CCD 92080
CALIFORNIA 06
ARIZONA 04
Lk Havasu
Colorado Riv
SAN BERNARDINO 071
MOHAVE 015
CHEMEHUEVI RESERVATION (TA0585)
Crystal Beach 17500
Riverside Dr
Vista Dr
Castle Rock Bay
Lake Havasu City CCD 91964
Desert Hills 18740
Lake Havasu City Arpt
Lake Havasu City
Lake Havasu City 39370
Needles CCD 92080
CHEMEHUEVI RESERVATION (TA0585)
Neptune Wash
Havasupai Wash
Lake Havasu Ave
London Bridge Rd
Swanson Ave
Centre Loop
Acoma Blvd
Mesquite Ave
Kiowa Blvd N
Palisades Dr
Victoria Farms Rd
Chenoweth Dr
Price Dr
Whitnall Dr
Sweetwater Blvd
Desert View Dr
Skyview Dr
Loma Vista St
Rio Vis
Bonita St
Sunset Dr
Mill Dr
Sahara Blvd
Crystal Creek Rd
Cattle Track Rd
Chemehuevi Blvd
Havasu Garden Dr
Hubbell Dr
Big Boss Cv
Thrasher Dr
Catfish Cv
Bayshore Rd
Savannah Cr
E Savannah Dr
N View Dr
Riverside Dr
Vista Dr
Palo Verde Blvd
Mesquite Ave
Acoma Blvd
London Bridge Rd
Lake Havasu Ave
Swanson Ave
Centre Loop
Kiowa Blvd N
Palisades Dr
Victoria Farms Rd
Chenoweth Dr
Whitnall Dr
Price

GOVERNMENTAL UNIT REFERENCE MAP (2020): Lake Havasu City city, AZ

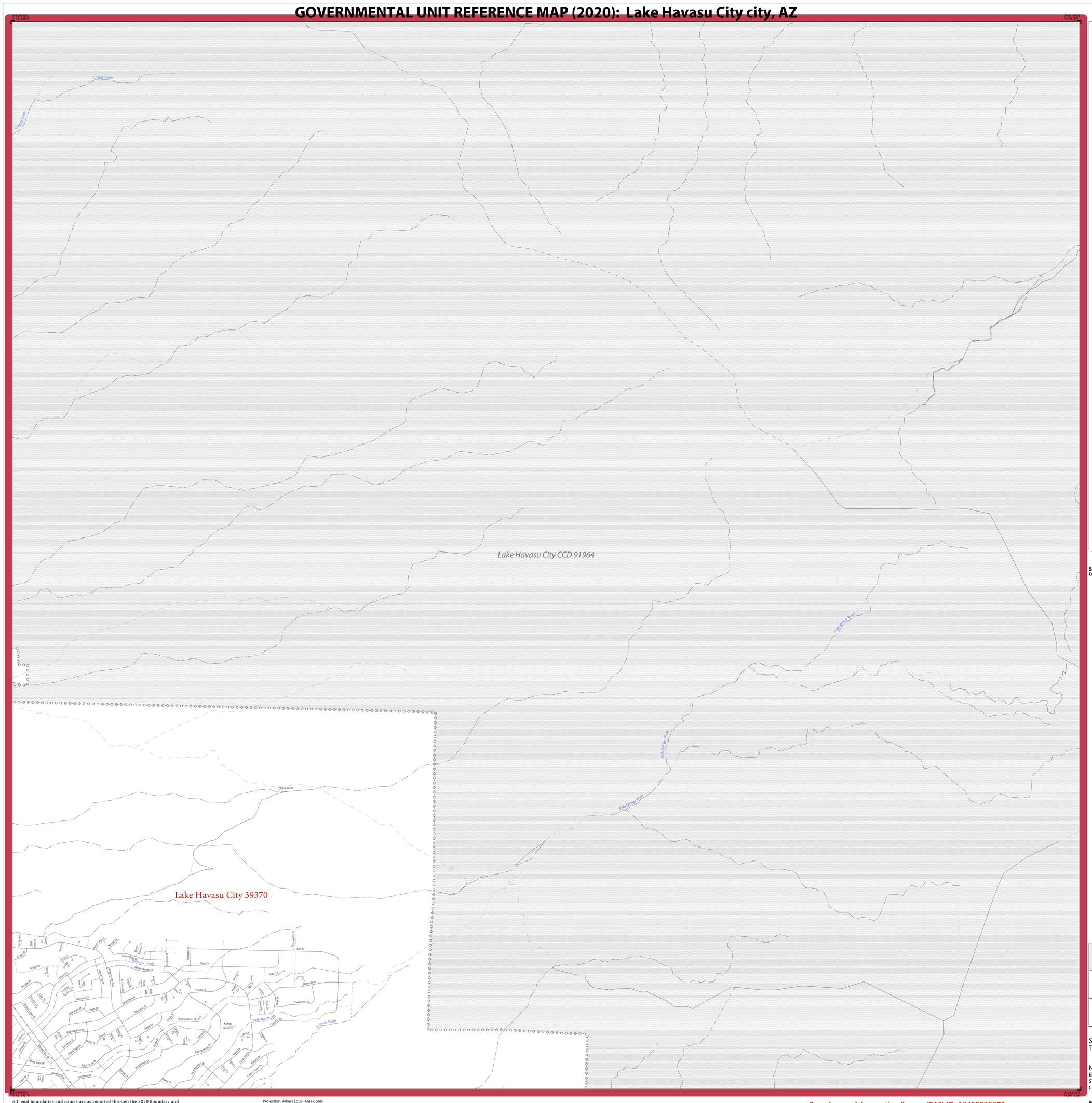
Lake Havasu City CCD 91964
Lake Havasu City 39370
Crazy Wash
Falls Spring Wash
Hawksnest Wash
Hopkins Wash
Mesquite Wash
Pitter de Oro Dr
Colt Dr
Boom Blvd
Powderhorn Dr
Duke Ln
Vega Dr
Desert Garden Dr
Desert Rose Dr
Desert Sage Dr
Desert Willow Dr
Desert Palm Dr
Palm Grove Dr
Sand Dune Dr
Sand Dune Ln
Sand Dune Cir
Sand Dune Pl
Sand Dune Ct
Sand Dune Way
Sand Dune Trl
Sand Dune Rd

GOVERNMENTAL UNIT REFERENCE MAP (2020): Lake Havasu City city, AZ

LEGEND

SYMBOL DESCRIPTION	SYMBOL	LABEL STYLE
Federal American Indian Reservation		L'ANSE RESERVATION (TA 1880)
Off-Reservation Trust Land		T1880
American Indian Tribal Subdivision		SHONTO (620)
Alaska Native Regional Corporation (ANRC)		NANA ANRC 52120
State (or statistically equivalent entity)		NEW YORK 36
County (or statistically equivalent entity)		ERIE 029
Minor Civil Division (MCD)[1]		Lee town 41460
Census County Division (CCD)[2]		Jemez CCD 91650
Consolidated City		MILFORD 47500
Incorporated Place - Subject Area		Rome 63418
Incorporated Place - Other Area[3]		Davis 18100
Census Designated Place (CDP)[2]		Cochiti 16560

DESCRIPTION	SYMBOL	DESCRIPTION	SYMBOL
Interstate	10	Water Body	Pleasant Lake
U.S. Highway	2	Swamp or Marsh	Okefenokee Swamp
State Highway	4	Glacier	Bering Glacier
Other Road	Marsh Ln	Airport, Airfield, or Helicopter Landing Pad	Oxnard Airport
Cul-de-sac		College or University	Coll/Univ
Circle		Military	Fort Belvoir
Geographic Offset or Corridor		Prison or Juvenile Detention Center	P/JDC
4WD Trail, Stairway, Alley, Walkway, or Ferry		Cemetery	Powell Cmtry
Railroad	Southern RR	Golf Course	Pinehurst Glfcrs
Pipeline or Power Line		National Park or Forest	Yosemite NP
Ridge or Fence		Other Park	St Francis Park
Property Line or Nonvisible Boundary		Outside Subject Area	
Perennial Stream	Tumbling Cr	Inset Area	A1
Intermittent Stream	Piney Cr		
Mountain Peak or Hill	Mt. Baker		

Where state, county, and/or MCD/CCD boundaries coincide, the map shows the boundary symbol for only the highest-ranking of these boundaries. Where American Indian reservation and American Indian tribal subdivision boundaries coincide, the map shows only the American Indian reservation boundaries.

Entity names are followed by either their FIPS code or census code; parentheses indicate a census code.

1 'MCD*' indicates a false MCD. These are for Census Bureau use only.

2 The CCD and CDP boundaries represent statistical entities only and are not updated through the BAS.

3 Incorporated place name color corresponds to the incorporated place fill color.

Due to space limitations, some road names, along with other feature and geography names on the map, may not be shown.

The Census Bureau stores primary and alternate road names, but only primary road names are used to label the roads on these maps.

SUBJECT AREA COUNTIES ON MAP SHEET
04015 Mohave

Key to Adjacent Sheets

	1	2
	3	4

Sheet Location within Entity

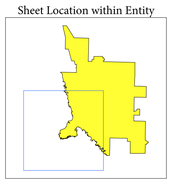

Sheet 3 of 4 PARENT sheets
Total Sheets: 5 (Index 1; Parent 4; Inset 0)

NAME: Lake Havasu City city (39370)
ENTITY TYPE: Incorporated Place
ST: Arizona (04)
CO: Mohave (015)

INDEX OR PARENT SHEET #: 003
INSET SHEET #: 000000

2020 INCORPORATED PLACE REF MAP (PARENT)

5330104000393700030000 00

All legal boundaries and names are as reported through the 2020 Boundary and Annexation Survey (BAS) and Boundary Validation Program (BVP). The boundaries shown on this map are for Census Bureau statistical data collection and tabulation purposes only; their depiction and designation for statistical purposes does not constitute a determination of jurisdictional authority or rights of ownership or entitlement.

Data Source: U.S. Census Bureau's MAF/TIGER database (TAB20), November 2020
Created by Geography Division: December 11, 2020

U.S. DEPARTMENT OF COMMERCE U.S. Census Bureau

Projection: Albers Equal Area Conic
Datum: NAD 83
Spheroid: GRS 80
1st Standard Parallel: 32 16 37
2nd Standard Parallel: 36 03 21
Central Meridian: -111 55 48
Latitude of Projection's Origin: 31 19 56
False Easting: 0
False Northing: 0

0 0.4 0.8 1.2 1.6 2 Kilometers
0 0.3 0.6 0.9 1.2 1.5 Miles
The plotted map scale is 1:15,000

N W E S

Boundary and Annexation Survey (BAS) ID: 10400039370
BAS Submission Deadline: March 1, 2021

PDF versions of the BAS maps are available at:
www.census.gov/programs-surveys/bas/geographies.html

For more information, or to request additional maps, please email geo.bas@census.gov, call 1-800-972-5651, or visit www.census.gov/programs-surveys/bas.html.

United States Census Bureau

GOVERNMENTAL UNIT REFERENCE MAP (2020): Lake Havasu City city, AZ

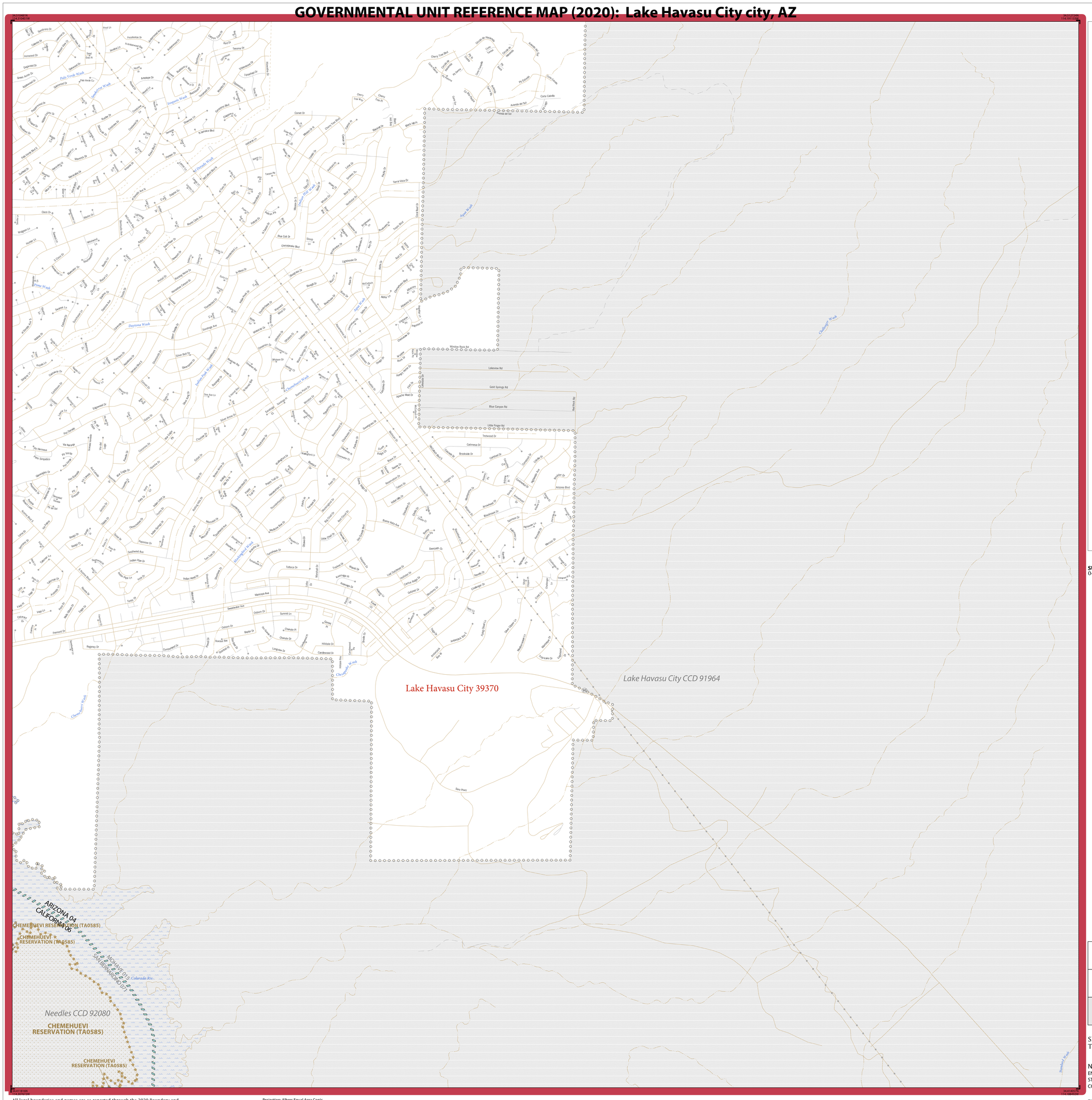
Lake Havasu City 39370
Lake Havasu City CCD 91964
ARIZONA 04
CALIFORNIA 06
MOHAVE 015
SAN BERNARDINO 071
CHEMEHUEVI RESERVATION (TA0585)
CHEMEHUEVI * RESERVATION (TA0585)
Needles CCD 92080
CHEMEHUEVI RESERVATION (TA0585)
CHEMEHUEVI RESERVATION (TA0585)
Colorado Riv...
Palo Verde Wash
Jackrabbit Wash
Pronghorn Wash
McDonald Wash
Indian Hill Wash
Fern Wash
Prime Wash
Daytona Wash
Palm Tree Wash
Chenoweth Wash
Fern Flat Wash
Mesquite Wash
Chemehuevi Wash
Chaparral Wash
Sitra Pkwy
Lake Havasu City
Lakeview Rd
Gold Springs Rd
Blue Canyon Rd
Little Finger Rd
Trotwood Dr
Calimesa Dr
Brookside Dr
Cardinal Dr
Arizona Blvd
Swallowtail Ave
Osborn Dr
Baker Dr
Chaparral Dr
Cardinal Dr
Hillsdale Dr
Cardinwood Dr
Longview Dr
Cumberland Dr
Regency Dr
Fremont Dr
Summit Ln
Maricopa Ave
Tolleca Dr
Kaibab Dr
Lost Dutchman Dr
Cactus Wren Dr
Outpost Dr
Montana Dr
Challenger Dr
Tranquilo Dr
Montana Dr
Mesquite Ln
Silver Dagger Ln
Ironwood Dr
Cactus Wren Dr
Cactus Wren Ln
Arizona Blvd
Mesquite Dr
Brookside Dr
Spinnaker Dr
Mariner Dr
Arrowhead Dr
Buena Vista Ave
Deerpath Dr
Bluebird Dr
Cactus Wren Dr
Cactus Wren Ln
Cactus Wren Ln
Cactus Wren Dr
Cactus Wren Ln
Cactus Wren Dr
Cactus Wren Ln
Cactus Wren Dr