GOVERNMENTAL UNIT REFERENCE MAP (2020): Mesa city, AZ

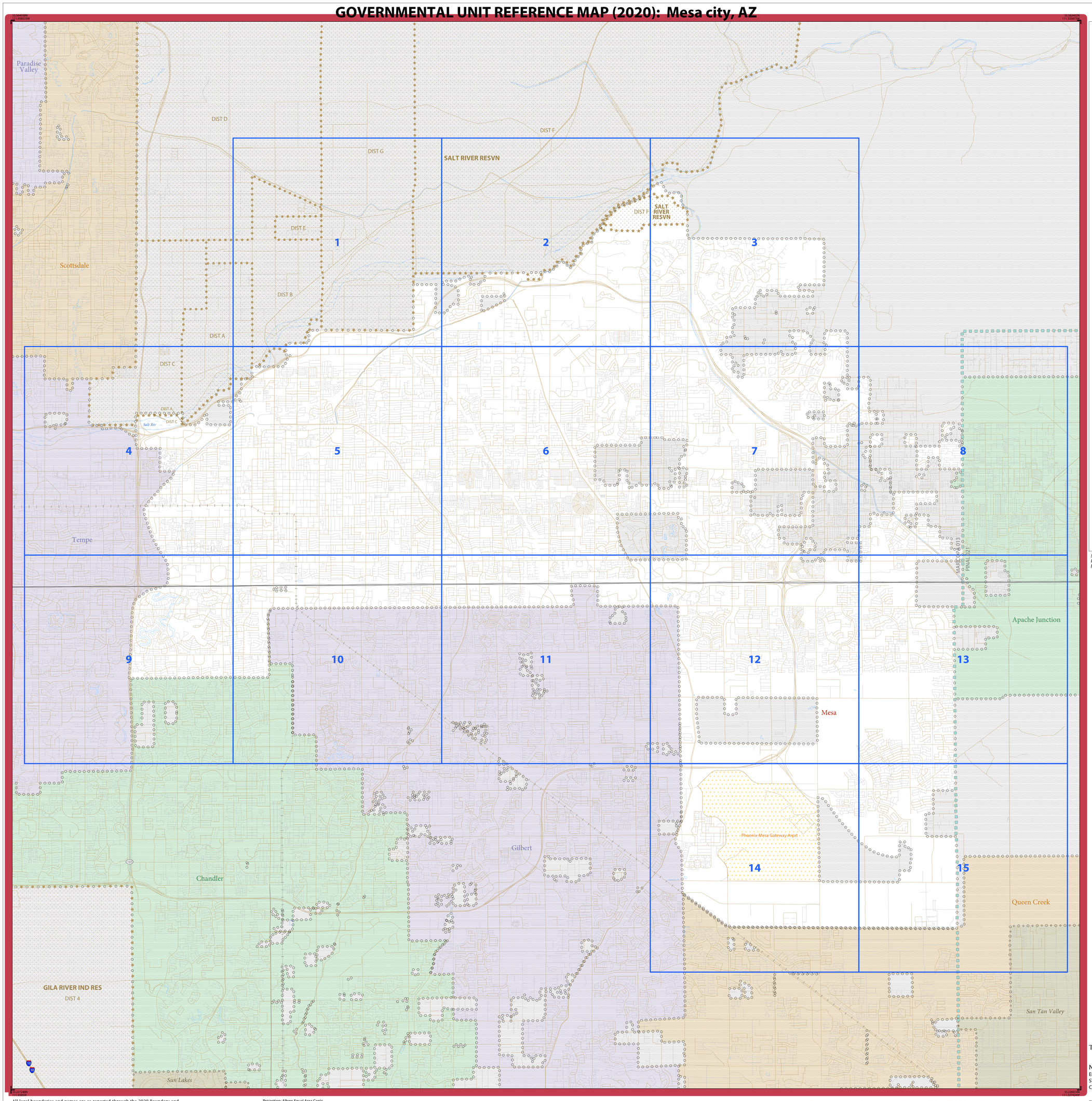

LEGEND

SYMBOL DESCRIPTION	SYMBOL	LABEL STYLE
Federal American Indian Reservation		L'ANSE RESERVATION (TA 1880)
Off-Reservation Trust Land		T1880
American Indian Tribal Subdivision		SHONTO (620)
Alaska Native Regional Corporation (ANRC)		*NANA ANRC 52120*
State (or statistically equivalent entity)		NEW YORK 36
County (or statistically equivalent entity)		ERIE 029
Minor Civil Division (MCD)[1]		Lee town 41460
Census County Division (CCD)[2]		*Jemez CCD 91650*
Consolidated City		MILFORD 47500
Incorporated Place - Subject Area		Rome 63418
Incorporated Place - Other Area[3]		Davis 18100
Census Designated Place (CDP)[2]		*Cochiti 16560*

DESCRIPTION	SYMBOL	DESCRIPTION	SYMBOL
Interstate	5	Water Body	Pleasant Lake
U.S. Highway	2	Swamp or Marsh	Okefenokee Swamp
State Highway	4	Glacier	Bering Glacier
Other Road	Marsh Ln	Airport, Airfield, or Helicopter Landing Pad	Oxnard Airport
Cul-de-sac		College or University	Coll/Univ
Circle		Military	Fort Belvoir
Geographic Offset or Corridor		Prison or Juvenile Detention Center	P/JDC
4WD Trail, Stairway, Alley, Walkway, or Ferry		Cemetery	Powell Cmtry
Railroad	Southern RR	Golf Course	Pinehurst Glfcrs
Pipeline or Power Line		National Park or Forest	Yosemite NP
Ridge or Fence		Other Park	St Francis Park
Property Line or Nonvisible Boundary		Outside Subject Area	
Perennial Stream	Tumbling Cr	Inset Area	A1
Intermittent Stream	Piney Cr		
Mountain Peak or Hill	Mt. Baker		

Where state, county, and/or MCD/CCD boundaries coincide, the map shows the boundary symbol for only the highest-ranking of these boundaries. Where American Indian reservation and American Indian tribal subdivision boundaries coincide, the map shows only the American Indian reservation boundaries.

Entity names are followed by either their FIPS code or census code; parentheses indicate a census code.

1 'MCD*' indicates a false MCD. These are for Census Bureau use only.

2 The CCD and CDP boundaries represent statistical entities only and are not updated through the BAS.

3 Incorporated place name color corresponds to the incorporated place fill color.

Due to space limitations, some road names, along with other feature and geography names on the map, may not be shown.

The Census Bureau stores primary and alternate road names, but only primary road names are used to label the roads on these maps.

Note: This index map sheet provides the map sheet configuration in relation to the subject entity. Due to scale limitations, map content may be simplified. Refer to parent and/or inset map sheets for detailed map content.

Total Sheets: 16 (Index 1; Parent 15; Inset 0)

NAME: Mesa city (46000)
ENTITY TYPE: Incorporated Place
ST: Arizona (04)
CO: Maricopa (013)

INDEX OR PARENT SHEET #: 000
INSET SHEET #: 000000

2020 INCORPORATED PLACE REF MAP (INDEX)

5330104000460000000000

All legal boundaries and names are as reported through the 2020 Boundary and Annexation Survey (BAS) and Boundary Validation Program (BVP). The boundaries shown on this map are for Census Bureau statistical data collection and tabulation purposes only; their depiction and designation for statistical purposes does not constitute a determination of jurisdictional authority or rights of ownership or entitlement.

Data Source: U.S. Census Bureau's MAF/TIGER database (TAB20), November 2020
Created by Geography Division: December 11, 2020

U.S. DEPARTMENT OF COMMERCE U.S. Census Bureau

Projection: Albers Equal Area Conic
Datum: NAD 83
Spheroid: GRS 80
1st Standard Parallel: 32 16 37
2nd Standard Parallel: 36 03 21
Central Meridian: -111 55 48
Latitude of Projection's Origin: 31 19 56
False Easting: 0
False Northing: 0

0 1 2 3 4 5 Kilometers
0 1 2 3 4 5 Miles
The plotted map scale is 1:51,175

N W E S

Boundary and Annexation Survey (BAS) ID: 10400046000
BAS Submission Deadline: March 1, 2021

PDF versions of the BAS maps are available at:
www.census.gov/programs-surveys/bas/geographies.html

For more information, or to request additional maps, please email geo.bas@census.gov, call 1-800-972-5651, or visit www.census.gov/programs-surveys/bas.html.

GOVERNMENTAL UNIT REFERENCE MAP (2020): Mesa city, AZ

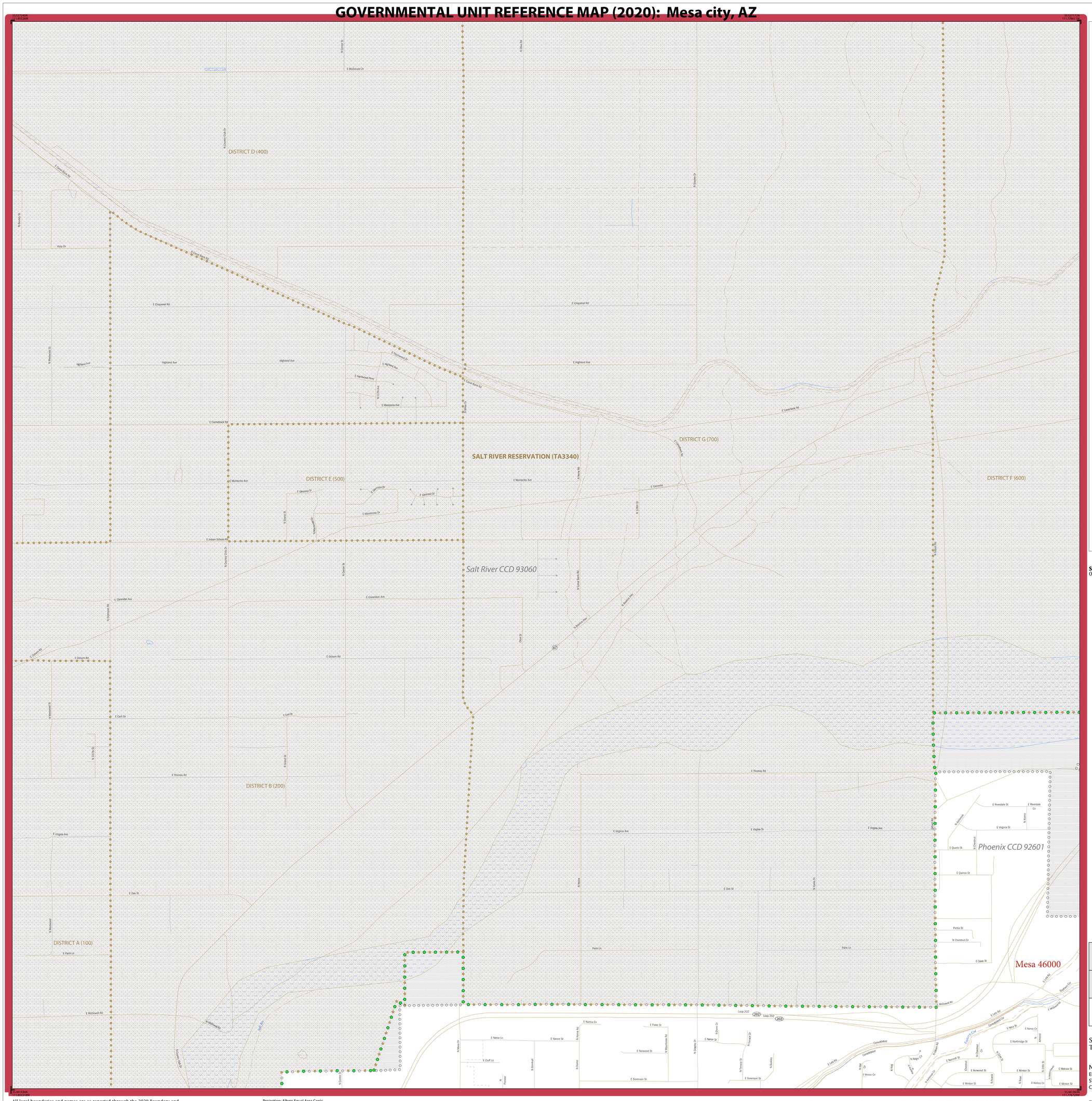

LEGEND

SYMBOL DESCRIPTION	SYMBOL	LABEL STYLE
Federal American Indian Reservation		L'ANSE RESERVATION (TA 1880)
Off-Reservation Trust Land		T1880
American Indian Tribal Subdivision		SHONTO (620)
Alaska Native Regional Corporation (ANRC)		*NANA ANRC 52120*
State (or statistically equivalent entity)		NEW YORK 36
County (or statistically equivalent entity)		ERIE 029
Minor Civil Division (MCD)[1]		Lee town 41460
Census County Division (CCD)[2]		*Jemez CCD 91650*
Consolidated City		MILFORD 47500
Incorporated Place - Subject Area		Rome 63418
Incorporated Place - Other Area[3]		Davis 18100
Census Designated Place (CDP)[2]		*Cochiti 16560*

DESCRIPTION	SYMBOL	DESCRIPTION	SYMBOL
Interstate	10	Water Body	Pleasant Lake
U.S. Highway	2	Swamp or Marsh	Okefenokee Swamp
State Highway	4	Glacier	Bering Glacier
Other Road	Marsh Ln	Airport, Airfield, or Helicopter Landing Pad	Oxnard Airport
Cul-de-sac		College or University	Coll/Univ
Circle		Military	Fort Belvoir
Geographic Offset or Corridor		Prison or Juvenile Detention Center	P/JDC
4WD Trail, Stairway, Alley, Walkway, or Ferry		Cemetery	Powell Cmtry
Railroad	Southern RR	Golf Course	Pinehurst GlfCrs
Pipeline or Power Line		National Park or Forest	Yosemite NP
Ridge or Fence		Other Park	St Francis Park
Property Line or Nonvisible Boundary		Outside Subject Area	
Perennial Stream	Tumbling Cr	Inset Area	A1
Intermittent Stream	Piney Cr		
Mountain Peak or Hill	Mt. Baker		

Where state, county, and/or MCD/CCD boundaries coincide, the map shows the boundary symbol for only the highest-ranking of these boundaries. Where American Indian reservation and American Indian tribal subdivision boundaries coincide, the map shows only the American Indian reservation boundaries.

Entity names are followed by either their FIPS code or census code; parentheses indicate a census code.

1 'MCD*' indicates a false MCD. These are for Census Bureau use only.

2 The CCD and CDP boundaries represent statistical entities only and are not updated through the BAS.

3 Incorporated place name color corresponds to the incorporated place fill color.

Due to space limitations, some road names, along with other feature and geography names on the map, may not be shown.

The Census Bureau stores primary and alternate road names, but only primary road names are used to label the roads on these maps.

SUBJECT AREA COUNTIES ON MAP SHEET
04013 Maricopa

Key to Adjacent Sheets

	1	2
4	5	6

Sheet Location within Entity

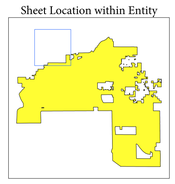

Sheet 1 of 15 PARENT sheets
Total Sheets: 16 (Index 1; Parent 15; Inset 0)

NAME: Mesa city (46000)
ENTITY TYPE: Incorporated Place
ST: Arizona (04)
CO: Maricopa (013)

INDEX OR PARENT SHEET #: 001
INSET SHEET #: 000000

2020 INCORPORATED PLACE REF MAP (PARENT)

5330104000460000001000000

All legal boundaries and names are as reported through the 2020 Boundary and Annexation Survey (BAS) and Boundary Validation Program (BVP). The boundaries shown on this map are for Census Bureau statistical data collection and tabulation purposes only; their depiction and designation for statistical purposes does not constitute a determination of jurisdictional authority or rights of ownership or entitlement.

Data Source: U.S. Census Bureau's MAF/TIGER database (TAB20), November 2020
Created by Geography Division: December 11, 2020

U.S. DEPARTMENT OF COMMERCE U.S. Census Bureau

Projection: Albers Equal Area Conic
Datum: NAD 83
Spheroid: GRS 80
1st Standard Parallel: 32 16 37
2nd Standard Parallel: 36 03 21
Central Meridian: -111 55 48
Latitude of Projection's Origin: 31 19 56
False Easting: 0
False Northing: 0

0 0.3 0.6 0.9 1.2 1.5 Kilometers
0 0.2 0.4 0.6 0.8 1 Miles
The plotted map scale is 1:10,000

N W E S

Boundary and Annexation Survey (BAS) ID: 10400046000
BAS Submission Deadline: March 1, 2021

PDF versions of the BAS maps are available at:
www.census.gov/programs-surveys/bas/geographies.html

For more information, or to request additional maps, please email geo.bas@census.gov, call 1-800-972-5651, or visit www.census.gov/programs-surveys/bas.html.

GOVERNMENTAL UNIT REFERENCE MAP (2020): Mesa city, AZ

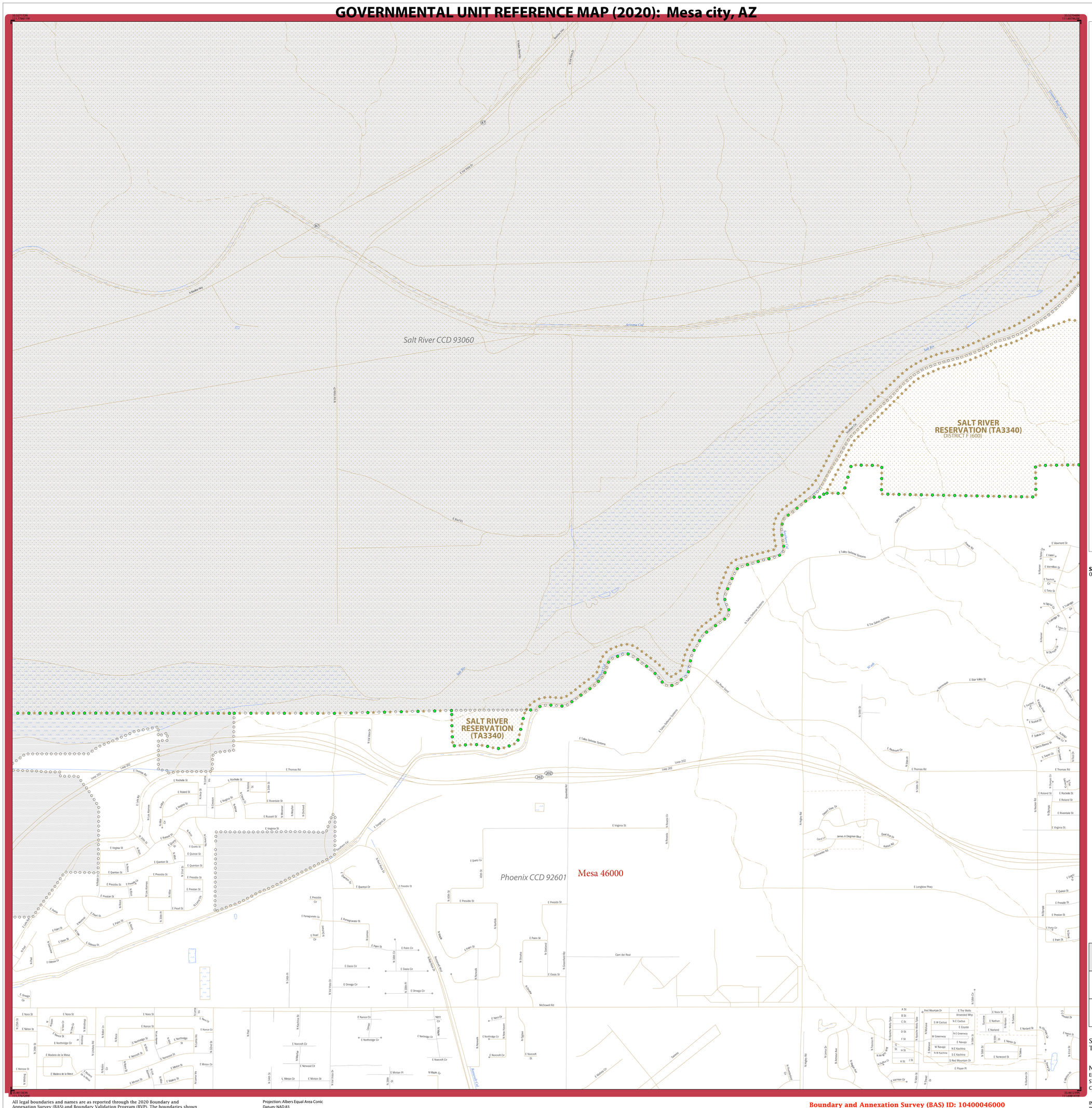
Salt River CCD 93060
SALT RIVER RESERVATION (TA3340)
DISTRICT F (600)
SALT RIVER RESERVATION (TA3340)
Phoenix CCD 92601
Mesa 46000
Salt River
Arizona Canal
Southern Canal
Loop 202
E Thomas Rd
E Longfow Pkwy
Gilbert Rd
Greenfield Rd
McDowell Rd
Cam del Real
E Talley Defense Systems
E Star Valley St
E Virginia St
E Presidio St
E Palm St
E Oasis Cir
E Omega Cir
E Nance Cir
E Norcroft Cir
E Minton Pl
E Minton St
E Meteor Cir
E Madera de la Mesa
E Northridge Cir
E Norwood Cir
E Nora St
E Nance St
E Northridge St
E Norwood St
E Meteor St
E Madera St
E Merrise St
N Alma School Rd
N Dobson Rd
N Lindsay Rd
N Ellsworth Rd
N Power Rd
N Hawes Rd
N Higley Rd
N Recker Rd
N Eldridge Rd
N Val Vista Dr
N 24th Pl
N 32th St
N 40th St
N Gilbert Rd
N Greenfield Rd
N Dobson Rd
N Alma School

GOVERNMENTAL UNIT REFERENCE MAP (2020): Mesa city, AZ

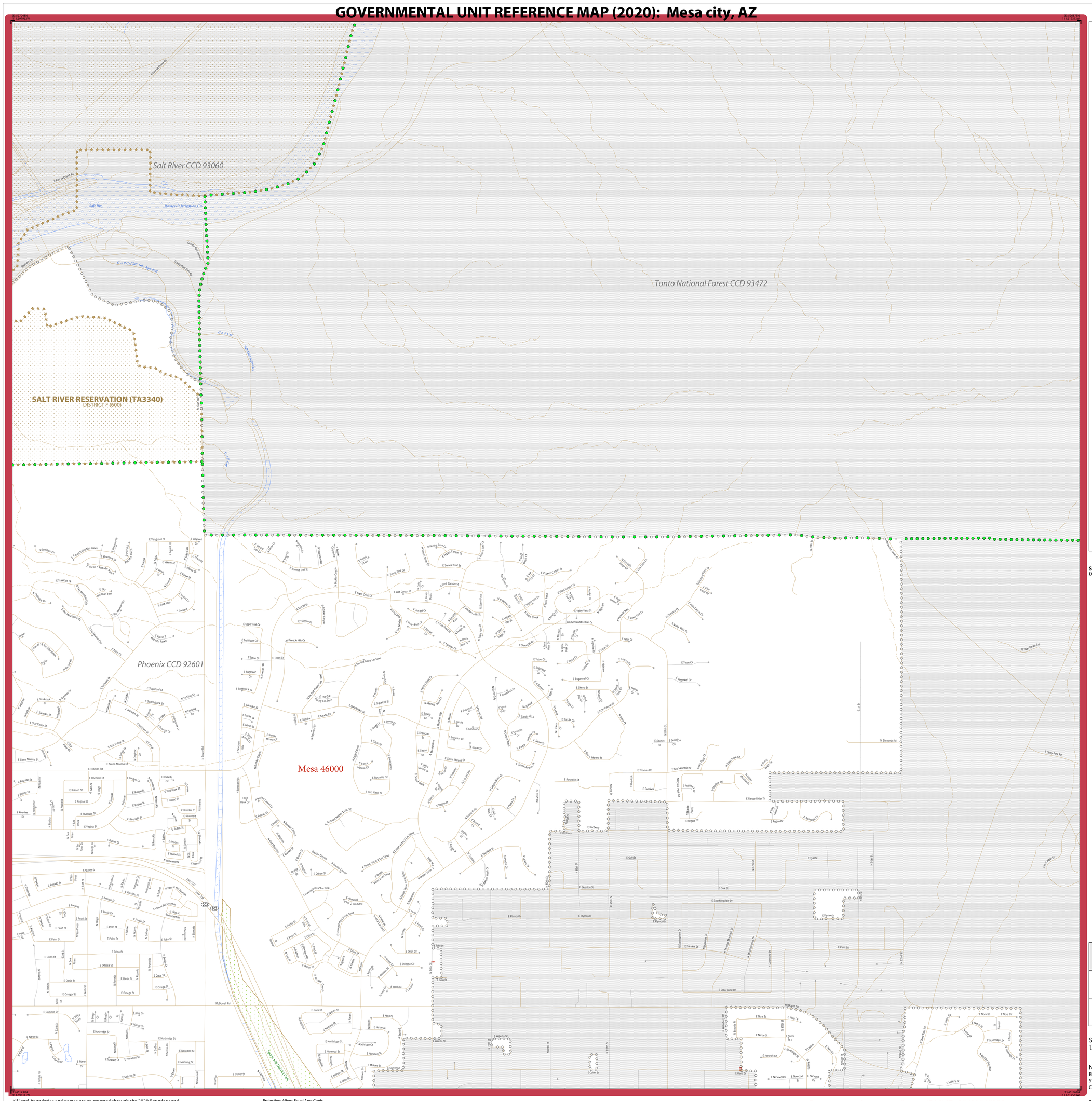

LEGEND

SYMBOL DESCRIPTION	SYMBOL	LABEL STYLE
Federal American Indian Reservation		L'ANSE RESERVATION (TA 1880)
Off-Reservation Trust Land		T1880
American Indian Tribal Subdivision		SHONTO (620)
Alaska Native Regional Corporation (ANRC)		*NANA ANRC 52120*
State (or statistically equivalent entity)		NEW YORK 36
County (or statistically equivalent entity)		ERIE 029
Minor Civil Division (MCD)[1]		Lee town 41460
Census County Division (CCD)[2]		*Jemez CCD 91650*
Consolidated City		MILFORD 47500
Incorporated Place - Subject Area		Rome 63418
Incorporated Place - Other Area[3]		Davis 18100
Census Designated Place (CDP)[2]		*Cochiti 16560*

DESCRIPTION	SYMBOL	DESCRIPTION	SYMBOL
Interstate	5	Water Body	Pleasant Lake
U.S. Highway	2	Swamp or Marsh	Okefenokee Swamp
State Highway	4	Glacier	Bering Glacier
Other Road	Marsh Ln	Airport, Airfield, or Helicopter Landing Pad	Oxnard Airport
Cul-de-sac		College or University	Coll/Univ
Circle		Military	Fort Belvoir
Geographic Offset or Corridor		Prison or Juvenile Detention Center	P/JDC
4WD Trail, Stairway, Alley, Walkway, or Ferry		Cemetery	Powell Cmtry
Railroad	Southern RR	Golf Course	Pinehurst Glfcrs
Pipeline or Power Line		National Park or Forest	Yosemite NP
Ridge or Fence		Other Park	St Francis Park
Property Line or Nonvisible Boundary		Outside Subject Area	
Perennial Stream	Tumbling Cr	Inset Area	A1
Intermittent Stream	Piney Cr		
Mountain Peak or Hill	Mt. Baker		

Where state, county, and/or MCD/CCD boundaries coincide, the map shows the boundary symbol for only the highest-ranking of these boundaries. Where American Indian reservation and American Indian tribal subdivision boundaries coincide, the map shows only the American Indian reservation boundaries.

Entity names are followed by either their FIPS code or census code; parentheses indicate a census code.

1 'MCD*' indicates a false MCD. These are for Census Bureau use only.

2 The CCD and CDP boundaries represent statistical entities only and are not updated through the BAS.

3 Incorporated place name color corresponds to the incorporated place fill color.

Due to space limitations, some road names, along with other feature and geography names on the map, may not be shown.

The Census Bureau stores primary and alternate road names, but only primary road names are used to label the roads on these maps.

SUBJECT AREA COUNTIES ON MAP SHEET
04013 Maricopa

Key to Adjacent Sheets

2	3	
6	7	8

Sheet Location within Entity

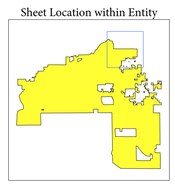

Sheet 3 of 15 PARENT sheets
Total Sheets: 16 (Index 1; Parent 15; Inset 0)

NAME: Mesa city (46000)
ENTITY TYPE: Incorporated Place
ST: Arizona (04)
CO: Maricopa (013)

INDEX OR PARENT SHEET #: 003
INSET SHEET #: 000000

2020 INCORPORATED PLACE REF MAP (PARENT)

5330104000460000003000000

All legal boundaries and names are as reported through the 2020 Boundary and Annexation Survey (BAS) and Boundary Validation Program (BVP). The boundaries shown on this map are for Census Bureau statistical data collection and tabulation purposes only; their depiction and designation for statistical purposes does not constitute a determination of jurisdictional authority or rights of ownership or entitlement.

Data Source: U.S. Census Bureau's MAF/TIGER database (TAB20), November 2020
Created by Geography Division: December 11, 2020

U.S. DEPARTMENT OF COMMERCE U.S. Census Bureau

Projection: Albers Equal Area Conic
Datum: NAD 83
Spheroid: GRS 80
1st Standard Parallel: 32 16 37
2nd Standard Parallel: 36 03 21
Central Meridian: -111 55 48
Latitude of Projection's Origin: 31 19 56
False Easting: 0
False Northing: 0

0 0.3 0.6 0.9 1.2 1.5 Kilometers
0 0.2 0.4 0.6 0.8 1 Miles
The plotted map scale is 1:10,000

N W E S

Boundary and Annexation Survey (BAS) ID: 10400046000
BAS Submission Deadline: March 1, 2021

PDF versions of the BAS maps are available at: www.census.gov/programs-surveys/bas/geographies.html

For more information, or to request additional maps, please email geo.bas@census.gov, call 1-800-972-5651, or visit www.census.gov/programs-surveys/bas.html.

United States Census Bureau

GOVERNMENTAL UNIT REFERENCE MAP (2020): Mesa city, AZ

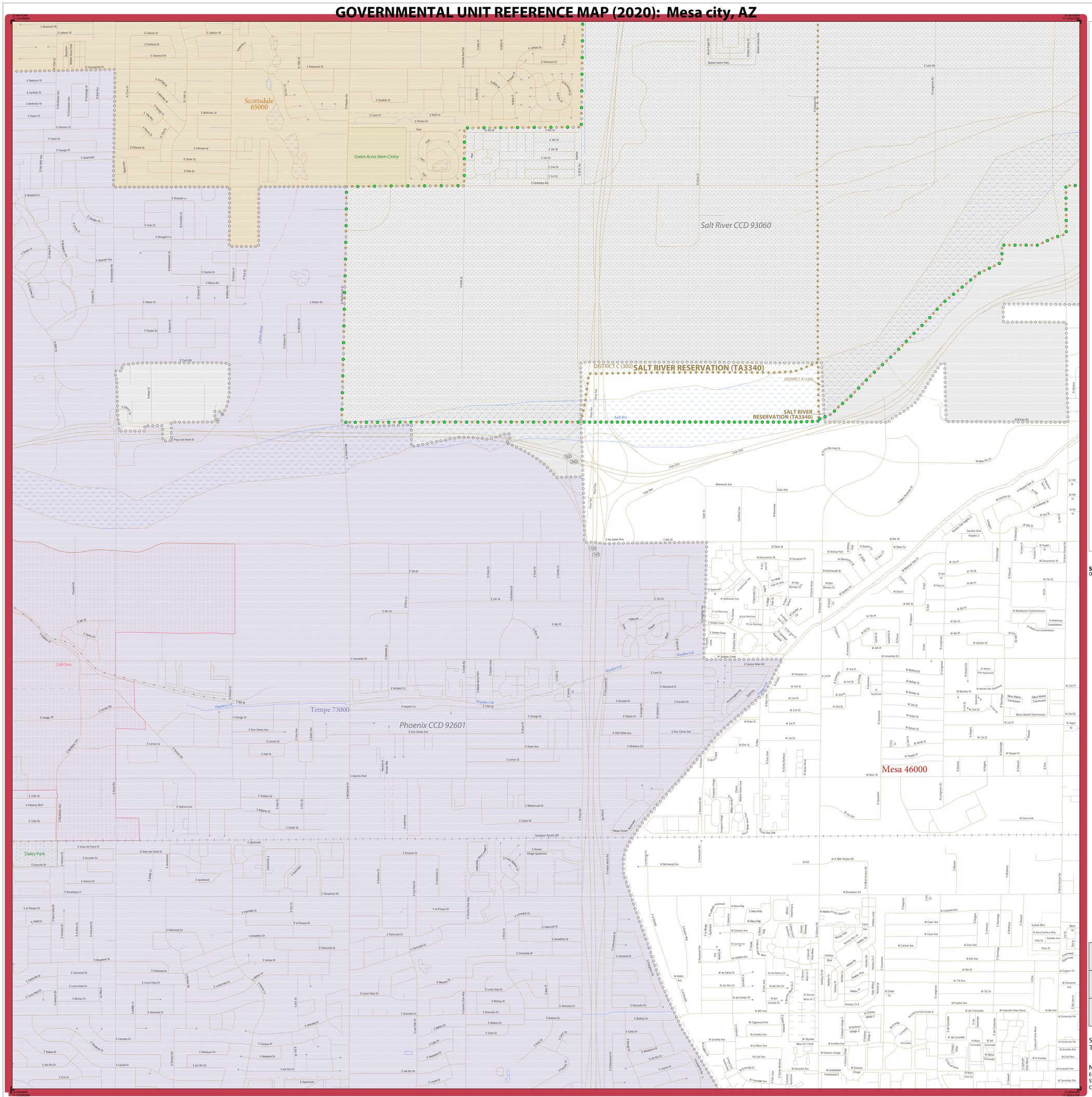

LEGEND

SYMBOL DESCRIPTION	SYMBOL	LABEL STYLE
Federal American Indian Reservation		L'ANSE RESERVATION (TA 1880)
Off-Reservation Trust Land		T1880
American Indian Tribal Subdivision		SHONTO (620)
Alaska Native Regional Corporation (ANRC)		*NANA ANRC 52120*
State (or statistically equivalent entity)		NEW YORK 36
County (or statistically equivalent entity)		ERIE 029
Minor Civil Division (MCD)[1]		Lee town 41460
Census County Division (CCD)[2]		*Jemez CCD 91650*
Consolidated City		MILFORD 47500
Incorporated Place - Subject Area		Rome 63418
Incorporated Place - Other Area[3]		Davis 18100
Census Designated Place (CDP)[2]		*Cochiti 16560*

DESCRIPTION	SYMBOL	DESCRIPTION	SYMBOL
Interstate	10	Water Body	Pleasant Lake
U.S. Highway	2	Swamp or Marsh	Okefenokee Swamp
State Highway	4	Glacier	Bering Glacier
Other Road	Marsh Ln	Airport, Airfield, or Helicopter Landing Pad	Oxnard Airport
Cul-de-sac		College or University	Coll/Univ
Circle		Military	Fort Belvoir
Geographic Offset or Corridor		Prison or Juvenile Detention Center	P/JDC
4WD Trail, Stairway, Alley, Walkway, or Ferry		Cemetery	Powell Cmtry
Railroad	Southern RR	Golf Course	Pinehurst GlfCrs
Pipeline or Power Line		National Park or Forest	Yosemite NP
Ridge or Fence		Other Park	St Francis Park
Property Line or Nonvisible Boundary		Outside Subject Area	
Perennial Stream	Tumbling Cr	Inset Area	A1
Intermittent Stream	Piney Cr		
Mountain Peak or Hill	Mt. Baker		

Where state, county, and/or MCD/CCD boundaries coincide, the map shows the boundary symbol for only the highest-ranking of these boundaries. Where American Indian reservation and American Indian tribal subdivision boundaries coincide, the map shows only the American Indian reservation boundaries.

Entity names are followed by either their FIPS code or census code; parentheses indicate a census code.

1 'MCD*' indicates a false MCD. These are for Census Bureau use only.

2 The CCD and CDP boundaries represent statistical entities only and are not updated through the BAS.

3 Incorporated place name color corresponds to the incorporated place fill color.

Due to space limitations, some road names, along with other feature and geography names on the map, may not be shown.

The Census Bureau stores primary and alternate road names, but only primary road names are used to label the roads on these maps.

SUBJECT AREA COUNTIES ON MAP SHEET
04013 Maricopa

Key to Adjacent Sheets

		1
	4	5
	9	10

Sheet Location within Entity

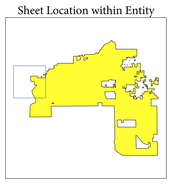

Sheet 4 of 15 PARENT sheets
Total Sheets: 16 (Index 1; Parent 15; Inset 0)

NAME: Mesa city (46000)
ENTITY TYPE: Incorporated Place
ST: Arizona (04)
CO: Maricopa (013)

INDEX OR PARENT SHEET #: 004
INSET SHEET #: 000000

2020 INCORPORATED-PLACE REF MAP (PARENT)

5330104000460000040000 0

All legal boundaries and names are as reported through the 2020 Boundary and Annexation Survey (BAS) and Boundary Validation Program (BVP). The boundaries shown on this map are for Census Bureau statistical data collection and tabulation purposes only; their depiction and designation for statistical purposes does not constitute a determination of jurisdictional authority or rights of ownership or entitlement.

Data Source: U.S. Census Bureau's MAF/TIGER database (TAB20), November 2020
Created by Geography Division: December 11, 2020

U.S. DEPARTMENT OF COMMERCE U.S. Census Bureau

Projection: Albers Equal Area Conic
Datum: NAD 83
Spheroid: GRS 80
1st Standard Parallel: 32 16 37
2nd Standard Parallel: 36 03 21
Central Meridian: -111 55 48
Latitude of Projection's Origin: 31 19 56
False Easting: 0
False Northing: 0

0 0.3 0.6 0.9 1.2 1.5 Kilometers
0 0.2 0.4 0.6 0.8 1 Miles
The plotted map scale is 1:10,000

N W E S

Boundary and Annexation Survey (BAS) ID: 10400046000
BAS Submission Deadline: March 1, 2021

PDF versions of the BAS maps are available at:
www.census.gov/programs-surveys/bas/geographies.html

For more information, or to request additional maps, please email geo.bas@census.gov, call 1-800-972-5651, or visit www.census.gov/programs-surveys/bas.html.

United States Census Bureau

GOVERNMENTAL UNIT REFERENCE MAP (2020): Mesa city, AZ

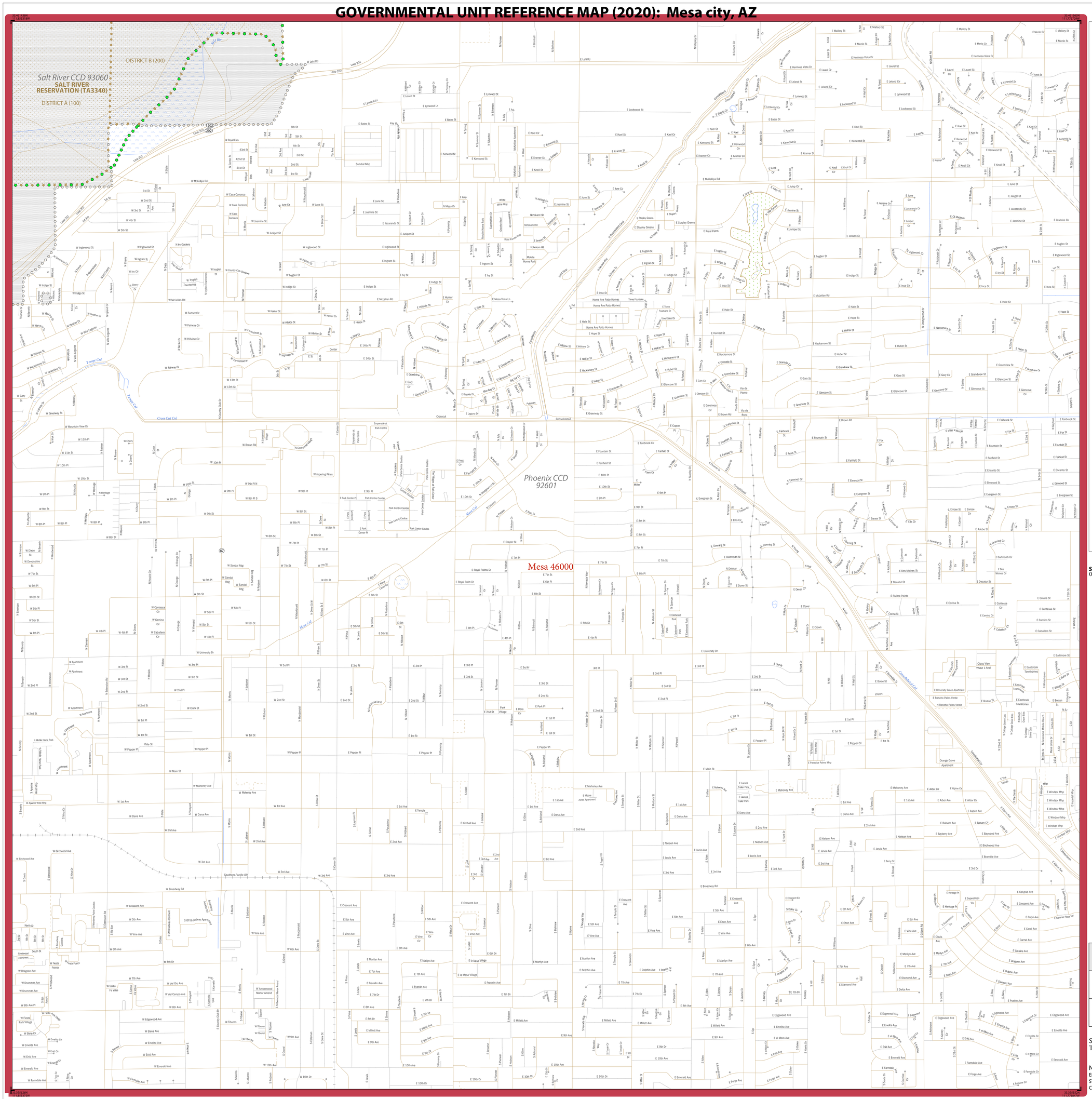

LEGEND

SYMBOL DESCRIPTION	SYMBOL	LABEL STYLE
Federal American Indian Reservation		L'ANSE RESERVATION (TA 1880)
Off-Reservation Trust Land		T1880
American Indian Tribal Subdivision		SHONTO (620)
Alaska Native Regional Corporation (ANRC)		*NANA ANRC 52120*
State (or statistically equivalent entity)		NEW YORK 36
County (or statistically equivalent entity)		ERIE 029
Minor Civil Division (MCD)[1]		Lee town 41460
Census County Division (CCD)[2]		*Jemez CCD 91650*
Consolidated City		MILFORD 47500
Incorporated Place - Subject Area		Rome 63418
Incorporated Place - Other Area[3]		Davis 18100
Census Designated Place (CDP)[2]		*Cochiti 16560*

DESCRIPTION	SYMBOL	DESCRIPTION	SYMBOL
Interstate	10	Water Body	Pleasant Lake
U.S. Highway	2	Swamp or Marsh	Okefenokee Swamp
State Highway	4	Glacier	Bering Glacier
Other Road	Marsh Ln	Airport, Airfield, or Helicopter Landing Pad	Oxnard Airport
Cul-de-sac		College or University	Coll/Univ
Circle		Military	Fort Belvoir
Geographic Offset or Corridor		Prison or Juvenile Detention Center	P/JDC
4WD Trail, Stairway, Alley, Walkway, or Ferry		Cemetery	Powell Cmtry
Railroad	Southern RR	Golf Course	Pinehurst Glfcrs
Pipeline or Power Line		National Park or Forest	Yosemite NP
Ridge or Fence		Other Park	St Francis Park
Property Line or Nonvisible Boundary		Outside Subject Area	
Perennial Stream	Tumbling Cr	Inset Area	A1
Intermittent Stream	Piney Cr		
Mountain Peak or Hill	Mt. Baker		

Where state, county, and/or MCD/CCD boundaries coincide, the map shows the boundary symbol for only the highest-ranking of these boundaries. Where American Indian reservation and American Indian tribal subdivision boundaries coincide, the map shows only the American Indian reservation boundaries.

Entity names are followed by either their FIPS code or census code; parentheses indicate a census code.

1 "MCD" indicates a false MCD. These are for Census Bureau use only.
2 The CCD and CDP boundaries represent statistical entities only and are not updated through the BAS.
3 Incorporated place name color corresponds to the incorporated place fill color.

Due to space limitations, some road names, along with other feature and geography names on the map, may not be shown.

The Census Bureau stores primary and alternate road names, but only primary road names are used to label the roads on these maps.

SUBJECT AREA COUNTIES ON MAP SHEET
04013 Maricopa

Key to Adjacent Sheets

	1	2
4	5	6
9	10	11

Sheet Location within Entity

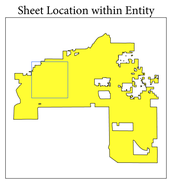

Sheet 5 of 15 PARENT sheets
Total Sheets: 16 (Index 1; Parent 15; Inset 0)

NAME: Mesa city (46000)
ENTITY TYPE: Incorporated Place
ST: Arizona (04)
CO: Maricopa (013)

INDEX OR PARENT SHEET #: 005
INSET SHEET #: 000000

2020 INCORPORATED-PLACE REF MAP (PARENT)

53301040004600000500000

All legal boundaries and names are as reported through the 2020 Boundary and Annexation Survey (BAS) and Boundary Validation Program (BVP). The boundaries shown on this map are for Census Bureau statistical data collection and tabulation purposes only; their depiction and designation for statistical purposes does not constitute a determination of jurisdictional authority or rights of ownership or entitlement.

Data Source: U.S. Census Bureau's MAF/TIGER database (TAB20), November 2020
Created by Geography Division: December 11, 2020

U.S. DEPARTMENT OF COMMERCE U.S. Census Bureau

Projection: Albers Equal Area Conic
Datum: NAD 83
Spheroid: GRS 80
1st Standard Parallel: 32 16 37
2nd Standard Parallel: 36 03 21
Central Meridian: -111 55 48
Latitude of Projection's Origin: 31 19 56
False Easting: 0
False Northing: 0

0 0.3 0.6 0.9 1.2 1.5 Kilometers
0 0.2 0.4 0.6 0.8 1 Miles
The plotted map scale is 1:10,000

N W E S

Boundary and Annexation Survey (BAS) ID: 10400046000
BAS Submission Deadline: March 1, 2021

PDF versions of the BAS maps are available at:
www.census.gov/programs-surveys/bas/geographies.html

For more information, or to request additional maps, please email geo.bas@census.gov, call 1-800-972-5651, or visit www.census.gov/programs-surveys/bas.html.

United States Census Bureau

GOVERNMENTAL UNIT REFERENCE MAP (2020): Mesa city, AZ

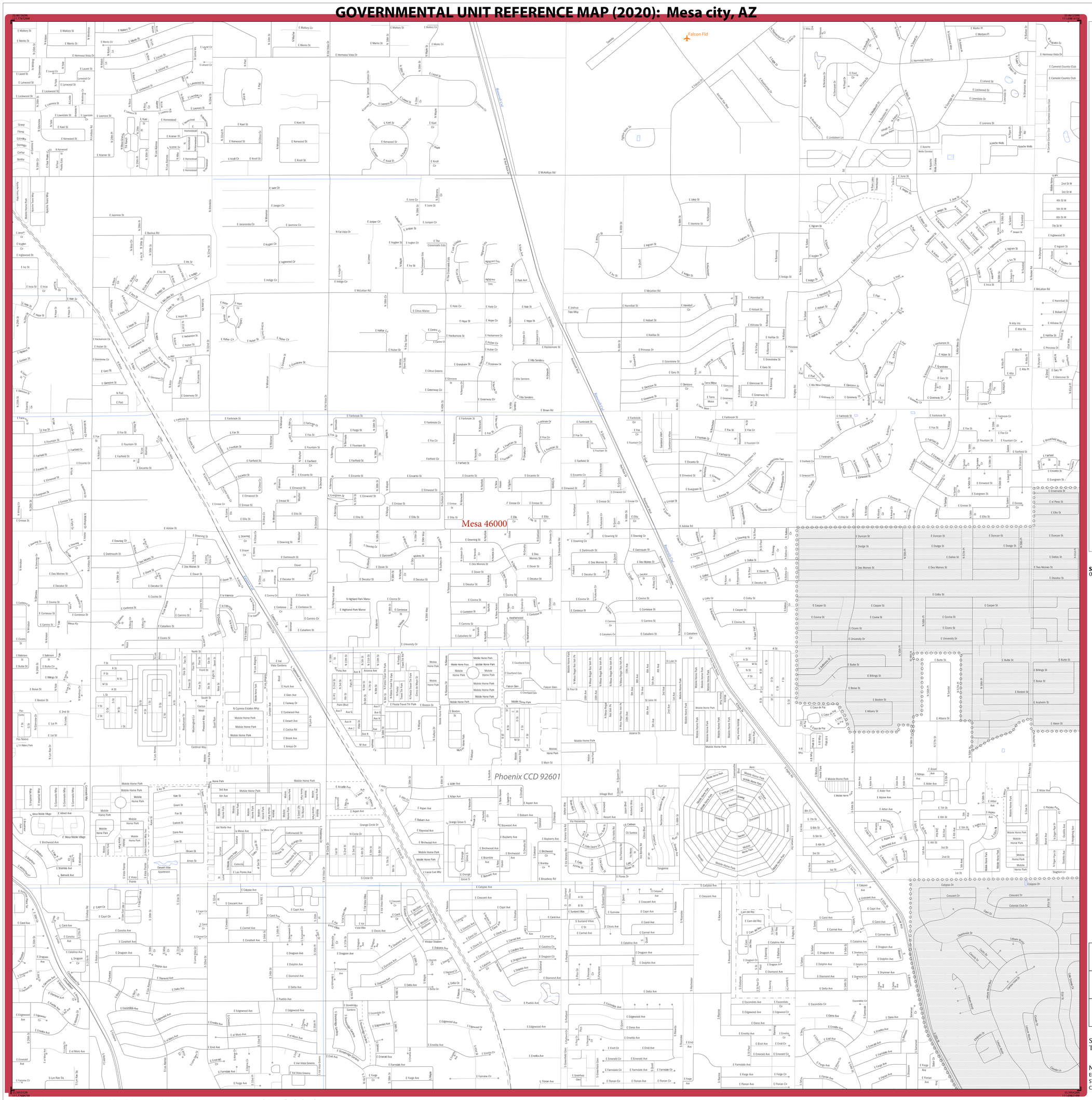

LEGEND

SYMBOL DESCRIPTION	SYMBOL	LABEL STYLE
Federal American Indian Reservation		L'ANSE RESERVATION (TA 1880)
Off-Reservation Trust Land		T1880
American Indian Tribal Subdivision		SHONTO (620)
Alaska Native Regional Corporation (ANRC)		NANA ANRC 52120
State (or statistically equivalent entity)		NEW YORK 36
County (or statistically equivalent entity)		ERIE 029
Minor Civil Division (MCD)[1]		Lee town 41460
Census County Division (CCD)[2]		Jemez CCD 91650
Consolidated City		MILFORD 47500
Incorporated Place - Subject Area		Rome 63418
Incorporated Place - Other Area[3]		Davis 18100
Census Designated Place (CDP)[2]		Cochiti 16560

DESCRIPTION	SYMBOL	DESCRIPTION	SYMBOL
Interstate	10	Water Body	Pleasant Lake
U.S. Highway	2	Swamp or Marsh	Okefenokee Swamp
State Highway	4	Glacier	Bering Glacier
Other Road	Marsh Ln	Airport, Airfield, or Helicopter Landing Pad	Oxnard Airport
Cul-de-sac		College or University	Coll/Univ
Circle		Military	Fort Belvoir
Geographic Offset or Corridor		Prison or Juvenile Detention Center	P/JDC
4WD Trail, Stairway, Alley, Walkway, or Ferry		Cemetery	Powell Cmtry
Railroad	Southern RR	Golf Course	Pinehurst GlfCrs
Pipeline or Power Line		National Park or Forest	Yosemite NP
Ridge or Fence		Other Park	St Francis Park
Property Line or Nonvisible Boundary		Outside Subject Area	
Perennial Stream	Tumbling Cr	Inset Area	A1
Intermittent Stream	Piney Cr		
Mountain Peak or Hill	Mt. Baker		

Where state, county, and/or MCD/CCD boundaries coincide, the map shows the boundary symbol for only the highest-ranking of these boundaries. Where American Indian reservation and American Indian tribal subdivision boundaries coincide, the map shows only the American Indian reservation boundaries.

Entity names are followed by either their FIPS code or census code; parentheses indicate a census code.

1 "MCD" indicates a false MCD. These are for Census Bureau use only.
2 The CCD and CDP boundaries represent statistical entities only and are not updated through the BAS.
3 Incorporated place name color corresponds to the incorporated place fill color.

Due to space limitations, some road names, along with other feature and geography names on the map, may not be shown.

The Census Bureau stores primary and alternate road names, but only primary road names are used to label the roads on these maps.

SUBJECT AREA COUNTIES ON MAP SHEET
04013 Maricopa

Key to Adjacent Sheets

1	2	3
5	6	7
10	11	12

Sheet Location within Entity

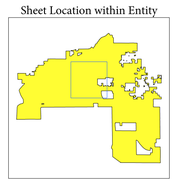

Sheet 6 of 15 PARENT sheets
Total Sheets: 16 (Index 1; Parent 15; Inset 0)

NAME: Mesa city (46000)
ENTITY TYPE: Incorporated Place
ST: Arizona (04)
CO: Maricopa (013)

INDEX OR PARENT SHEET #: 006
INSET SHEET #: 000000

2020 INCORPORATED PLACE REF MAP (PARENT)

53301046004600006000000

All legal boundaries and names are as reported through the 2020 Boundary and Annexation Survey (BAS) and Boundary Validation Program (BVP). The boundaries shown on this map are for Census Bureau statistical data collection and tabulation purposes only; their depiction and designation for statistical purposes does not constitute a determination of jurisdictional authority or rights of ownership or entitlement.

Data Source: U.S. Census Bureau's MAF/TIGER database (TAB20), November 2020
Created by Geography Division: December 11, 2020

U.S. DEPARTMENT OF COMMERCE U.S. Census Bureau

Projection: Albers Equal Area Conic
Datum: NAD 83
Spheroid: GRS 80
1st Standard Parallel: 32 16 37
2nd Standard Parallel: 36 03 21
Central Meridian: -111 55 48
Latitude of Projection's Origin: 31 19 56
False Easting: 0
False Northing: 0

0 0.3 0.6 0.9 1.2 1.5 Kilometers
0 0.2 0.4 0.6 0.8 1 Miles
The plotted map scale is 1:10,000

N W E S

Boundary and Annexation Survey (BAS) ID: 10400046000
BAS Submission Deadline: March 1, 2021

PDF versions of the BAS maps are available at:
www.census.gov/programs-surveys/bas/geographies.html

For more information, or to request additional maps, please email geo.bas@census.gov, call 1-800-972-5651, or visit www.census.gov/programs-surveys/bas.html.

United States Census Bureau

GOVERNMENTAL UNIT REFERENCE MAP (2020): Mesa city, AZ

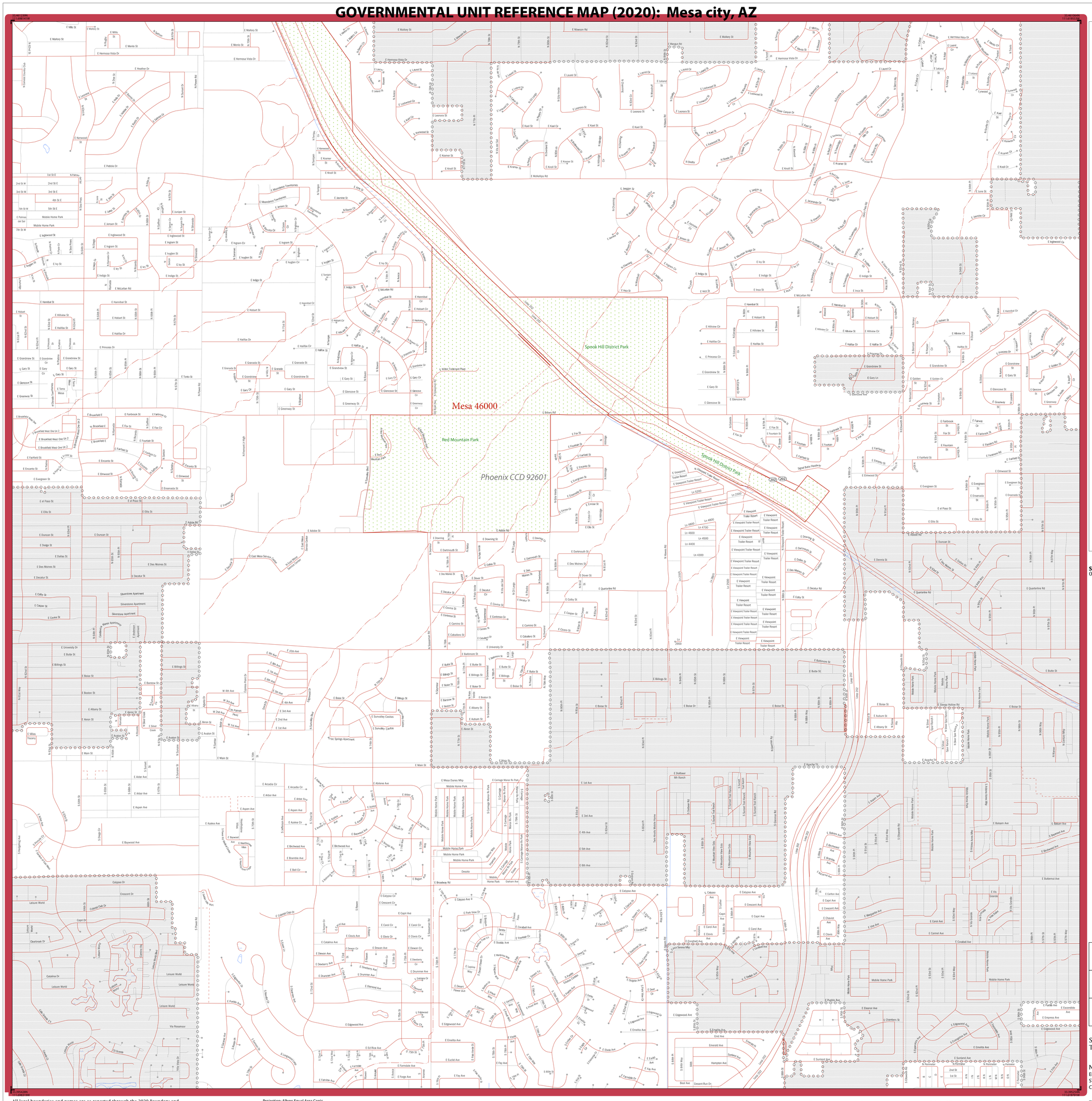

LEGEND

SYMBOL DESCRIPTION	SYMBOL	LABEL STYLE
Federal American Indian Reservation		L'ANSE RESERVATION (TA 1880)
Off-Reservation Trust Land		T1880
American Indian Tribal Subdivision		SHONTO (620)
Alaska Native Regional Corporation (ANRC)		*NANA ANRC 52120*
State (or statistically equivalent entity)		NEW YORK 36
County (or statistically equivalent entity)		ERIE 029
Minor Civil Division (MCD)[1]		Lee town 41460
Census County Division (CCD)[2]		*Jemez CCD 91650*
Consolidated City		MILFORD 47500
Incorporated Place - Subject Area		Rome 63418
Incorporated Place - Other Area[3]		Davis 18100
Census Designated Place (CDP)[2]		*Cochiti 16560*

DESCRIPTION	SYMBOL	DESCRIPTION	SYMBOL
Interstate	10	Water Body	Pleasant Lake
U.S. Highway	2	Swamp or Marsh	Okefenokee Swamp
State Highway	4	Glacier	Bering Glacier
Other Road	Marsh Ln	Airport, Airfield, or Helicopter Landing Pad	Oxnard Airport
Cul-de-sac		College or University	Coll/Univ
Circle		Military	Fort Belvoir
Geographic Offset or Corridor		Prison or Juvenile Detention Center	P/JDC
4WD Trail, Stairway, Alley, Walkway, or Ferry		Cemetery	Powell Cmtry
Railroad	Southern RR	Golf Course	Pinehurst GlfCrs
Pipeline or Power Line		National Park or Forest	Yosemite NP
Ridge or Fence		Other Park	St Francis Park
Property Line or Nonvisible Boundary		Outside Subject Area	
Perennial Stream	Tumbling Cr	Inset Area	A1
Intermittent Stream	Piney Cr		
Mountain Peak or Hill	Mt. Baker		

Where state, county, and/or MCD/CCD boundaries coincide, the map shows the boundary symbol for only the highest-ranking of these boundaries. Where American Indian reservation and American Indian tribal subdivision boundaries coincide, the map shows only the American Indian reservation boundaries.

Entity names are followed by either their FIPS code or census code; parentheses indicate a census code.

1 'MCD*' indicates a false MCD. These are for Census Bureau use only.
2 The CCD and CDP boundaries represent statistical entities only and are not updated through the BAS.
3 Incorporated place name color corresponds to the incorporated place fill color.

Due to space limitations, some road names, along with other feature and geography names on the map, may not be shown.

The Census Bureau stores primary and alternate road names, but only primary road names are used to label the roads on these maps.

SUBJECT AREA COUNTIES ON MAP SHEET
04013 Maricopa

Key to Adjacent Sheets

2	3	
6	7	8
11	12	13

Sheet Location within Entity

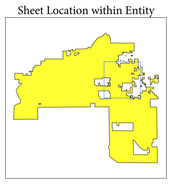

Sheet 7 of 15 PARENT sheets
Total Sheets: 16 (Index 1; Parent 15; Inset 0)

NAME: Mesa city (46000)
ENTITY TYPE: Incorporated Place
ST: Arizona (04)
CO: Maricopa (013)

INDEX OR PARENT SHEET #: 007
INSET SHEET #: 000000

2020 INCORPORATED PLACE REF MAP (PARENT)

5330104000460000070000 0

All legal boundaries and names are as reported through the 2020 Boundary and Annexation Survey (BAS) and Boundary Validation Program (BVP). The boundaries shown on this map are for Census Bureau statistical data collection and tabulation purposes only; their depiction and designation for statistical purposes does not constitute a determination of jurisdictional authority or rights of ownership or entitlement.

Data Source: U.S. Census Bureau's MAF/TIGER database (TAB20), November 2020
Created by Geography Division: December 11, 2020

U.S. DEPARTMENT OF COMMERCE U.S. Census Bureau

Projection: Albers Equal Area Conic
Datum: NAD 83
Spheroid: GRS 80
1st Standard Parallel: 32 16 37
2nd Standard Parallel: 36 03 21
Central Meridian: -111 55 48
Latitude of Projection's Origin: 31 19 56
False Easting: 0
False Northing: 0

0 0.3 0.6 0.9 1.2 1.5 Kilometers
0 0.2 0.4 0.6 0.8 1 Miles
The plotted map scale is 1:10,000

N W E S

Boundary and Annexation Survey (BAS) ID: 10400046000
BAS Submission Deadline: March 1, 2021

PDF versions of the BAS maps are available at:
www.census.gov/programs-surveys/bas/geographies.html

For more information, or to request additional maps, please email geo.bas@census.gov, call 1-800-972-5651, or visit www.census.gov/programs-surveys/bas.html.

United States Census Bureau

GOVERNMENTAL UNIT REFERENCE MAP (2020): Mesa city, AZ

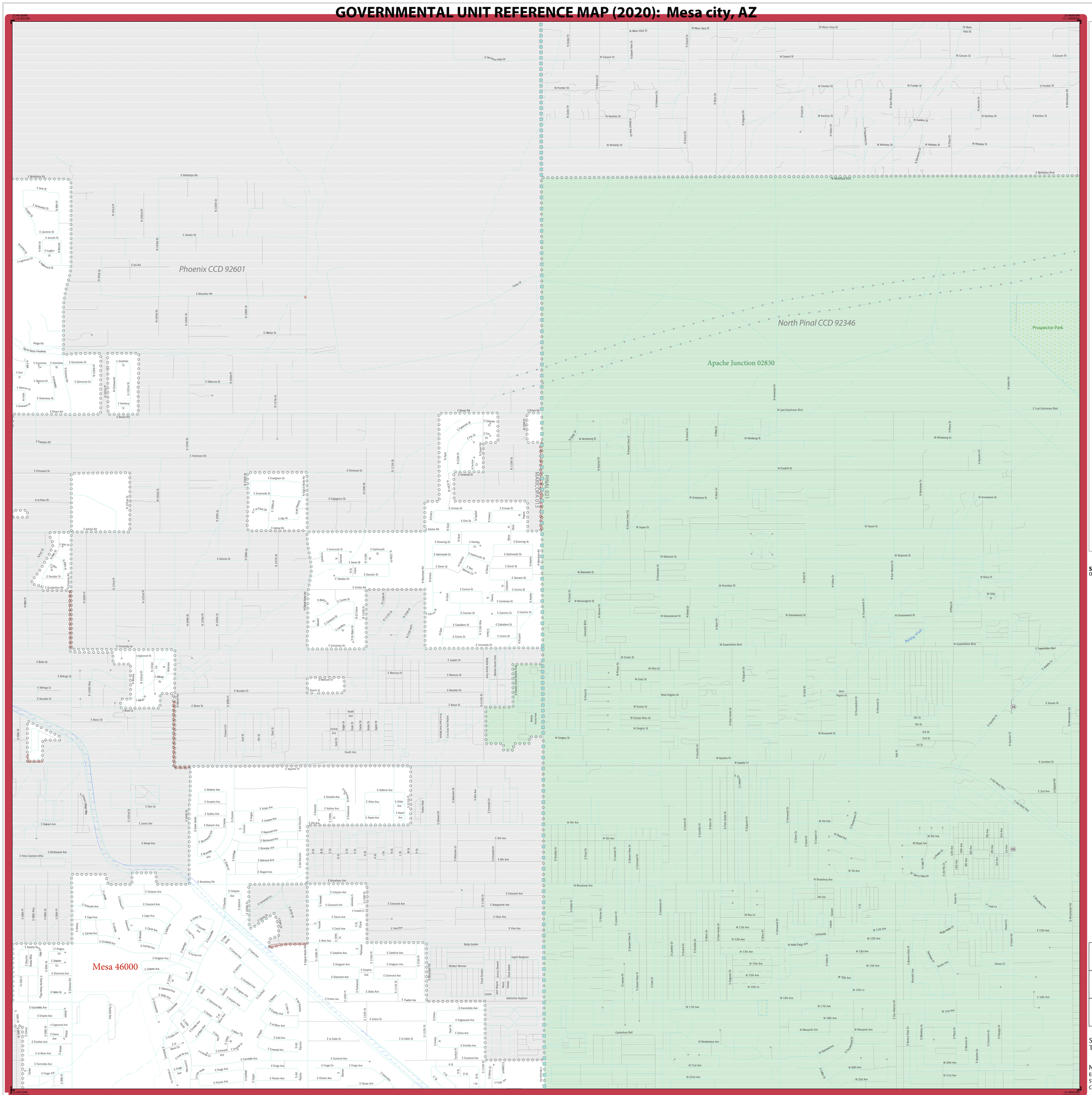

LEGEND

SYMBOL DESCRIPTION	SYMBOL	LABEL STYLE
Federal American Indian Reservation		L'ANSE RESERVATION (TA 1880)
Off-Reservation Trust Land		T1880
American Indian Tribal Subdivision		SHONTO (620)
Alaska Native Regional Corporation (ANRC)		NANA ANRC 52120
State (or statistically equivalent entity)		NEW YORK 36
County (or statistically equivalent entity)		ERIE 029
Minor Civil Division (MCD)[1]		Lee town 41460
Census County Division (CCD)[2]		Jemez CCD 91650
Consolidated City		MILFORD 47500
Incorporated Place - Subject Area		Rome 63418
Incorporated Place - Other Area[3]		Davis 18100
Census Designated Place (CDP)[2]		Cochiti 16560

DESCRIPTION	SYMBOL	DESCRIPTION	SYMBOL
Interstate	8	Water Body	Pleasant Lake
U.S. Highway	2	Swamp or Marsh	Okefenokee Swamp
State Highway	4	Glacier	Bering Glacier
Other Road	Marsh Ln	Airport, Airfield, or Helicopter Landing Pad	Oxnard Airport
Cul-de-sac		College or University	Coll/Univ
Circle		Military	Fort Belvoir
Geographic Offset or Corridor		Prison or Juvenile Detention Center	P/JDC
4WD Trail, Stairway, Alley, Walkway, or Ferry		Cemetery	Powell Cmtry
Railroad	Southern RR	Golf Course	Pinehurst GlfCrs
Pipeline or Power Line		National Park or Forest	Yosemite NP
Ridge or Fence		Other Park	St Francis Park
Property Line or Nonvisible Boundary		Outside Subject Area	
Perennial Stream	Tumbling Cr	Inset Area	A1
Intermittent Stream	Piney Cr		
Mountain Peak or Hill	Mt. Baker		

Where state, county, and/or MCD/CCD boundaries coincide, the map shows the boundary symbol for only the highest-ranking of these boundaries. Where American Indian reservation and American Indian tribal subdivision boundaries coincide, the map shows only the American Indian reservation boundaries.

Entity names are followed by either their FIPS code or census code; parentheses indicate a census code.

1 'MCD*' indicates a false MCD. These are for Census Bureau use only.

2 The CCD and CDP boundaries represent statistical entities only and are not updated through the BAS.

3 Incorporated place name color corresponds to the incorporated place fill color.

Due to space limitations, some road names, along with other feature and geography names on the map, may not be shown.

The Census Bureau stores primary and alternate road names, but only primary road names are used to label the roads on these maps.

SUBJECT AREA COUNTIES ON MAP SHEET
04013 Maricopa

Key to Adjacent Sheets

3		
7	8	
12	13	

Sheet Location within Entity

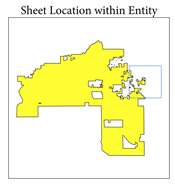

Sheet 8 of 15 PARENT sheets
Total Sheets: 16 (Index 1; Parent 15; Inset 0)

NAME: Mesa city (46000)
ENTITY TYPE: Incorporated Place
ST: Arizona (04)
CO: Maricopa (013)

INDEX OR PARENT SHEET #: 008
INSET SHEET #: 000000

2020 INCORPORATED-PLACE REF MAP (PARENT)
5330104000460000800000

All legal boundaries and names are as reported through the 2020 Boundary and Annexation Survey (BAS) and Boundary Validation Program (BVP). The boundaries shown on this map are for Census Bureau statistical data collection and tabulation purposes only; their depiction and designation for statistical purposes does not constitute a determination of jurisdictional authority or rights of ownership or entitlement.

Data Source: U.S. Census Bureau's MAF/TIGER database (TAB20), November 2020
Created by Geography Division: December 11, 2020

U.S. DEPARTMENT OF COMMERCE U.S. Census Bureau

Projection: Albers Equal Area Conic
Datum: NAD 83
Spheroid: GRS 80
1st Standard Parallel: 32 16 37
2nd Standard Parallel: 36 03 21
Central Meridian: -111 55 48
Latitude of Projection's Origin: 31 19 56
False Easting: 0
False Northing: 0

0 0.3 0.6 0.9 1.2 1.5 Kilometers
0 0.2 0.4 0.6 0.8 1 Miles
The plotted map scale is 1:10,000

N W E S

Boundary and Annexation Survey (BAS) ID: 10400046000
BAS Submission Deadline: March 1, 2021

PDF versions of the BAS maps are available at: www.census.gov/programs-surveys/bas/geographies.html

For more information, or to request additional maps, please email geo.bas@census.gov, call 1-800-972-5651, or visit www.census.gov/programs-surveys/bas.html.

United States Census Bureau

GOVERNMENTAL UNIT REFERENCE MAP (2020): Mesa city, AZ

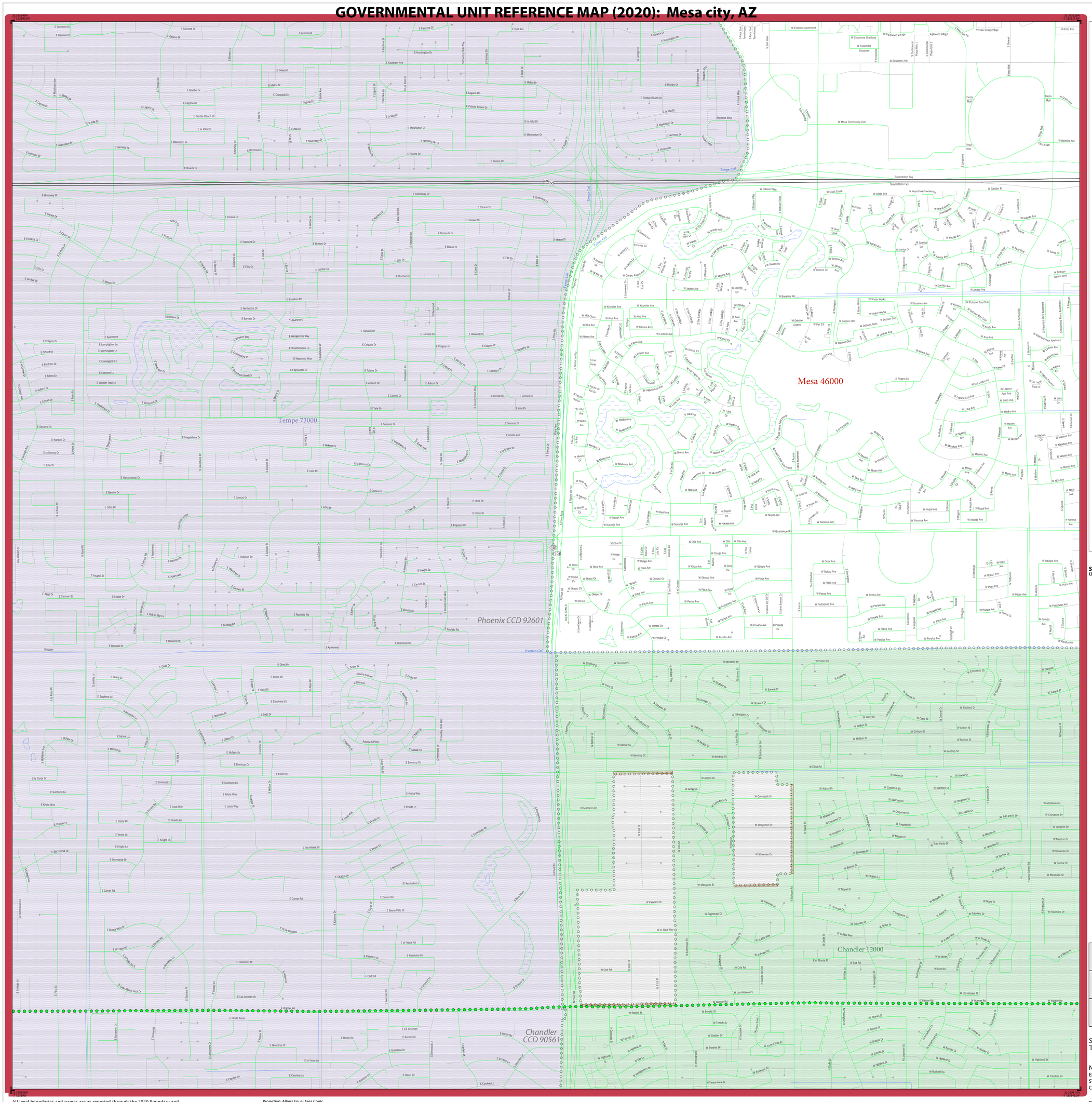

LEGEND

SYMBOL DESCRIPTION	SYMBOL	LABEL STYLE
Federal American Indian Reservation		L'ANSE RESERVATION (TA 1880)
Off-Reservation Trust Land		T1880
American Indian Tribal Subdivision		SHONTO (620)
Alaska Native Regional Corporation (ANRC)		NANA ANRC 52120
State (or statistically equivalent entity)		NEW YORK 36
County (or statistically equivalent entity)		ERIE 029
Minor Civil Division (MCD)[1]		Lee town 41460
Census County Division (CCD)[2]		Jemez CCD 91650
Consolidated City		MILFORD 47500
Incorporated Place - Subject Area		Rome 63418
Incorporated Place - Other Area[3]		Davis 18100
Census Designated Place (CDP)[2]		Cochiti 16560

DESCRIPTION	SYMBOL	DESCRIPTION	SYMBOL
Interstate	10	Water Body	Pleasant Lake
U.S. Highway	2	Swamp or Marsh	Okefenokee Swamp
State Highway	4	Glacier	Bering Glacier
Other Road	Marsh Ln	Airport, Airfield, or Helicopter Landing Pad	Oxnard Airport
Cul-de-sac		College or University	Coll/Univ
Circle		Military	Fort Belvoir
Geographic Offset or Corridor		Prison or Juvenile Detention Center	P/JDC
4WD Trail, Stairway, Alley, Walkway, or Ferry		Cemetery	Powell Cmtry
Railroad	Southern RR	Golf Course	Pinehurst GlfCrs
Pipeline or Power Line		National Park or Forest	Yosemite NP
Ridge or Fence		Other Park	St Francis Park
Property Line or Nonvisible Boundary		Outside Subject Area	
Perennial Stream	Tumbling Cr	Inset Area	A1
Intermittent Stream	Piney Cr		
Mountain Peak or Hill	Mt. Baker		

Where state, county, and/or MCD/CCD boundaries coincide, the map shows the boundary symbol for only the highest-ranking of these boundaries. Where American Indian reservation and American Indian tribal subdivision boundaries coincide, the map shows only the American Indian reservation boundaries.

Entity names are followed by either their FIPS code or census code; parentheses indicate a census code.

1 'MCD*' indicates a false MCD. These are for Census Bureau use only.
2 The CCD and CDP boundaries represent statistical entities only and are not updated through the BAS.
3 Incorporated place name color corresponds to the incorporated place fill color.

Due to space limitations, some road names, along with other feature and geography names on the map, may not be shown.

The Census Bureau stores primary and alternate road names, but only primary road names are used to label the roads on these maps.

SUBJECT AREA COUNTIES ON MAP SHEET
04013 Maricopa

Key to Adjacent Sheets

	4	5
	9	10

Sheet Location within Entity

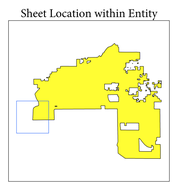

Sheet 9 of 15 PARENT sheets
Total Sheets: 16 (Index 1; Parent 15; Inset 0)

NAME: Mesa city (46000)
ENTITY TYPE: Incorporated Place
ST: Arizona (04)
CO: Maricopa (013)

INDEX OR PARENT SHEET #: 009
INSET SHEET #: 000000

2020 INCORPORATED PLACE REF MAP (PARENT)
5330104000460000900000

All legal boundaries and names are as reported through the 2020 Boundary and Annexation Survey (BAS) and Boundary Validation Program (BVP). The boundaries shown on this map are for Census Bureau statistical data collection and tabulation purposes only; their depiction and designation for statistical purposes does not constitute a determination of jurisdictional authority or rights of ownership or entitlement.

Data Source: U.S. Census Bureau's MAF/TIGER database (TAB20), November 2020
Created by Geography Division: December 11, 2020

U.S. DEPARTMENT OF COMMERCE U.S. Census Bureau

Projection: Albers Equal Area Conic
Datum: NAD 83
Spheroid: GRS 80
1st Standard Parallel: 32 16 37
2nd Standard Parallel: 36 03 21
Central Meridian: -111 55 48
Latitude of Projection's Origin: 31 19 56
False Easting: 0
False Northing: 0

0 0.3 0.6 0.9 1.2 1.5 Kilometers
0 0.2 0.4 0.6 0.8 1 Miles
The plotted map scale is 1:10,000

N W E S

Boundary and Annexation Survey (BAS) ID: 10400046000
BAS Submission Deadline: March 1, 2021

PDF versions of the BAS maps are available at: www.census.gov/programs-surveys/bas/geographies.html

For more information, or to request additional maps, please email geo.bas@census.gov, call 1-800-972-5651, or visit www.census.gov/programs-surveys/bas.html.

United States Census Bureau

GOVERNMENTAL UNIT REFERENCE MAP (2020): Mesa city, AZ

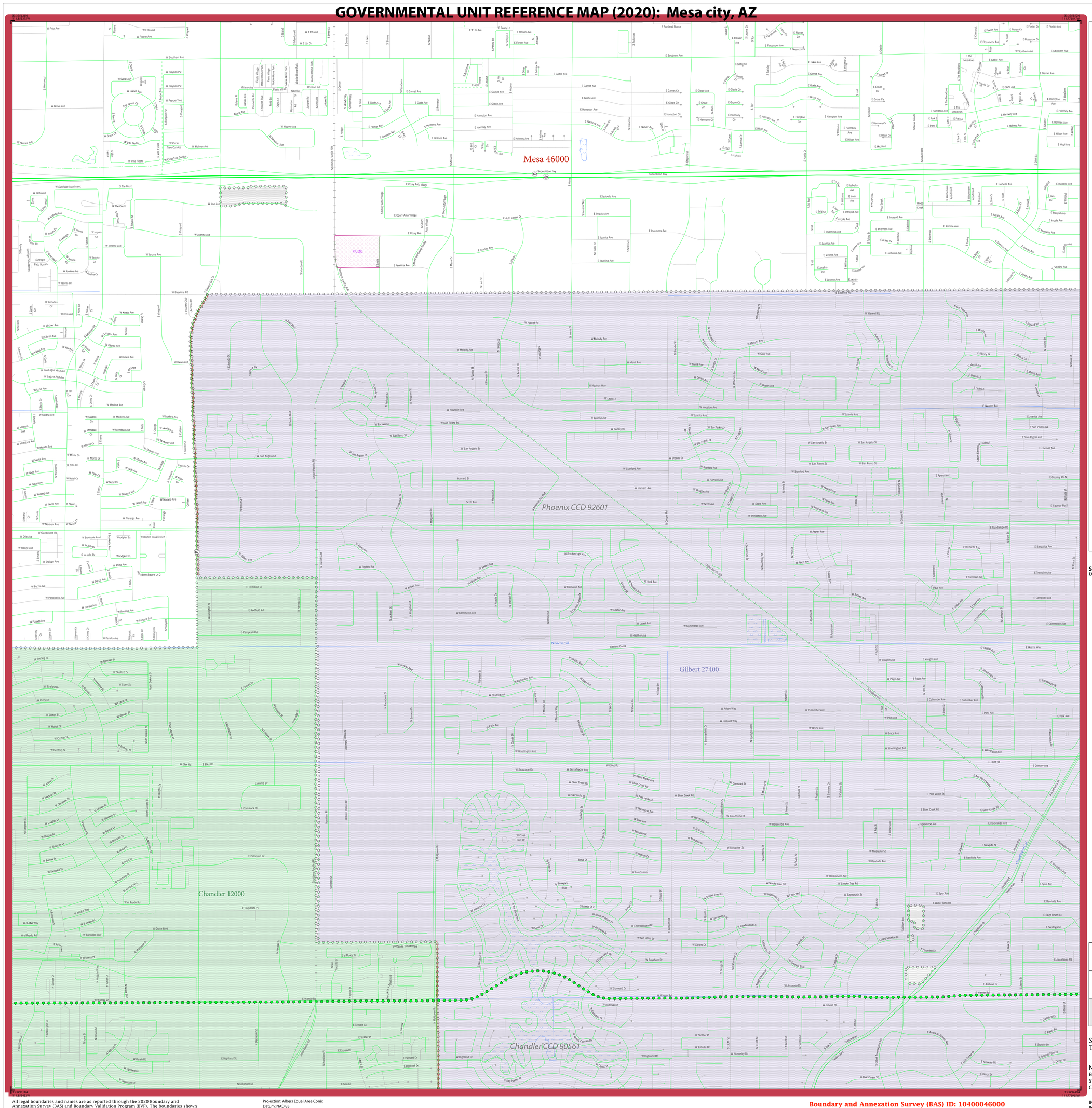

LEGEND

SYMBOL DESCRIPTION	SYMBOL	LABEL STYLE
Federal American Indian Reservation		L'ANSE RESERVATION (TA 1880)
Off-Reservation Trust Land		T1880
American Indian Tribal Subdivision		SHONTO (620)
Alaska Native Regional Corporation (ANRC)		NANA ANRC 52120
State (or statistically equivalent entity)		NEW YORK 36
County (or statistically equivalent entity)		ERIE 029
Minor Civil Division (MCD)[1]		Lee town 41460
Census County Division (CCD)[2]		Jemez CCD 91650
Consolidated City		MILFORD 47500
Incorporated Place - Subject Area		Rome 63418
Incorporated Place - Other Area[3]		Davis 18100
Census Designated Place (CDP)[2]		Cochiti 16560

DESCRIPTION	SYMBOL	DESCRIPTION	SYMBOL
Interstate	10	Water Body	Pleasant Lake
U.S. Highway	2	Swamp or Marsh	Okefenokee Swamp
State Highway	4	Glacier	Bering Glacier
Other Road	Marsh Ln	Airport, Airfield, or Helicopter Landing Pad	Oxnard Airport
Cul-de-sac		College or University	Coll/Univ
Circle		Military	Fort Belvoir
Geographic Offset or Corridor		Prison or Juvenile Detention Center	P/JDC
4WD Trail, Stairway, Alley, Walkway, or Ferry		Cemetery	Powell Cmtry
Railroad	Southern RR	Golf Course	Pinehurst GlfCrs
Pipeline or Power Line		National Park or Forest	Yosemite NP
Ridge or Fence		Other Park	St Francis Park
Property Line or Nonvisible Boundary		Outside Subject Area	
Perennial Stream	Tumbling Cr	Inset Area	A1
Intermittent Stream	Piney Cr		
Mountain Peak or Hill	Mt. Baker		

Where state, county, and/or MCD/CCD boundaries coincide, the map shows the boundary symbol for only the highest-ranking of these boundaries. Where American Indian reservation and American Indian tribal subdivision boundaries coincide, the map shows only the American Indian reservation boundaries.

Entity names are followed by either their FIPS code or census code; parentheses indicate a census code.

1 'MCD*' indicates a false MCD. These are for Census Bureau use only.
2 The CCD and CDP boundaries represent statistical entities only and are not updated through the BAS.
3 Incorporated place name color corresponds to the incorporated place fill color.

Due to space limitations, some road names, along with other feature and geography names on the map, may not be shown.

The Census Bureau stores primary and alternate road names, but only primary road names are used to label the roads on these maps.

SUBJECT AREA COUNTIES ON MAP SHEET
04013 Maricopa

Key to Adjacent Sheets

4	5	6
9	10	11

Sheet Location within Entity

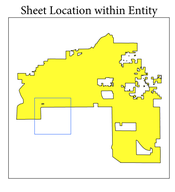

Sheet 10 of 15 PARENT sheets
Total Sheets: 16 (Index 1; Parent 15; Inset 0)

NAME: Mesa city (46000)
ENTITY TYPE: Incorporated Place
ST: Arizona (04)
CO: Maricopa (013)

INDEX OR PARENT SHEET #: 010
INSET SHEET #: 000000

2020 INCORPORATED PLACE REF MAP (PARENT)
5330104000460000100000000

All legal boundaries and names are as reported through the 2020 Boundary and Annexation Survey (BAS) and Boundary Validation Program (BVP). The boundaries shown on this map are for Census Bureau statistical data collection and tabulation purposes only; their depiction and designation for statistical purposes does not constitute a determination of jurisdictional authority or rights of ownership or entitlement.

Data Source: U.S. Census Bureau's MAF/TIGER database (TAB20), November 2020
Created by Geography Division: December 11, 2020

U.S. DEPARTMENT OF COMMERCE U.S. Census Bureau

Projection: Albers Equal Area Conic
Datum: NAD 83
Spheroid: GRS 80
1st Standard Parallel: 32 16 37
2nd Standard Parallel: 36 03 21
Central Meridian: -111 55 48
Latitude of Projection's Origin: 31 19 56
False Easting: 0
False Northing: 0

0 0.3 0.6 0.9 1.2 1.5 Kilometers
0 0.2 0.4 0.6 0.8 1 Miles
The plotted map scale is 1:10,000

N W E S

Boundary and Annexation Survey (BAS) ID: 10400046000
BAS Submission Deadline: March 1, 2021

PDF versions of the BAS maps are available at:
www.census.gov/programs-surveys/bas/geographies.html

For more information, or to request additional maps, please email geo.bas@census.gov, call 1-800-972-5651, or visit www.census.gov/programs-surveys/bas.html.

GOVERNMENTAL UNIT REFERENCE MAP (2020): Mesa city, AZ

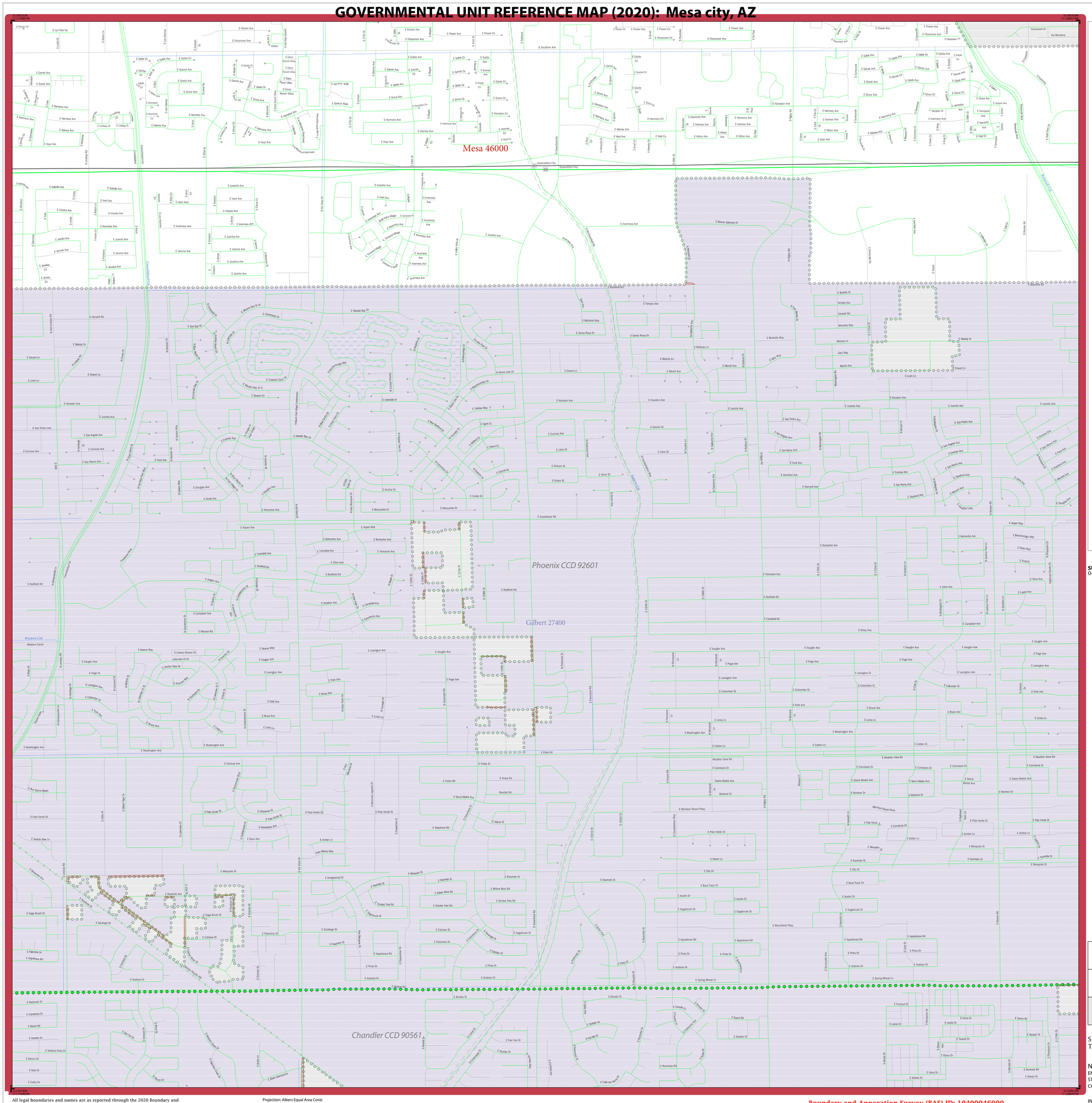

LEGEND

SYMBOL DESCRIPTION	SYMBOL	LABEL STYLE
Federal American Indian Reservation		L'ANSE RESERVATION (TA 1880)
Off-Reservation Trust Land		T1880
American Indian Tribal Subdivision		SHONTO (620)
Alaska Native Regional Corporation (ANRC)		NANA ANRC 52120
State (or statistically equivalent entity)		NEW YORK 36
County (or statistically equivalent entity)		ERIE 029
Minor Civil Division (MCD)[1]		Lee town 41460
Census County Division (CCD)[2]		Jemez CCD 91650
Consolidated City		MILFORD 47500
Incorporated Place - Subject Area		Rome 63418
Incorporated Place - Other Area[3]		Davis 18100
Census Designated Place (CDP)[2]		Cochiti 16560

DESCRIPTION	SYMBOL	DESCRIPTION	SYMBOL
Interstate	10	Water Body	Pleasant Lake
U.S. Highway	2	Swamp or Marsh	Okefenokee Swamp
State Highway	4	Glacier	Bering Glacier
Other Road	Marsh Ln	Airport, Airfield, or Helicopter Landing Pad	Oxnard Airport
Cul-de-sac		College or University	Coll/Univ
Circle		Military	Fort Belvoir
Geographic Offset or Corridor		Prison or Juvenile Detention Center	P/JDC
4WD Trail, Stairway, Alley, Walkway, or Ferry		Cemetery	Powell Cmtry
Railroad	Southern RR	Golf Course	Pinehurst GlfCrs
Pipeline or Power Line		National Park or Forest	Yosemite NP
Ridge or Fence		Other Park	St Francis Park
Property Line or Nonvisible Boundary		Outside Subject Area	
Perennial Stream	Tumbling Cr	Inset Area	A1
Intermittent Stream	Piney Cr		
Mountain Peak or Hill	Mt. Baker		

Where state, county, and/or MCD/CCD boundaries coincide, the map shows the boundary symbol for only the highest-ranking of these boundaries. Where American Indian reservation and American Indian tribal subdivision boundaries coincide, the map shows only the American Indian reservation boundaries.

Entity names are followed by either their FIPS code or census code; parentheses indicate a census code.

1 'MCD*' indicates a false MCD. These are for Census Bureau use only.
2 The CCD and CDP boundaries represent statistical entities only and are not updated through the BAS.
3 Incorporated place name color corresponds to the incorporated place fill color.

Due to space limitations, some road names, along with other feature and geography names on the map, may not be shown.

The Census Bureau stores primary and alternate road names, but only primary road names are used to label the roads on these maps.

SUBJECT AREA COUNTIES ON MAP SHEET
04013 Maricopa

Key to Adjacent Sheets

5	6	7
10	11	12
		14

Sheet Location within Entity

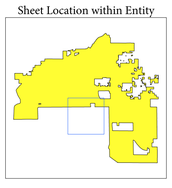

Sheet 11 of 15 PARENT sheets
Total Sheets: 16 (Index 1; Parent 15; Inset 0)

NAME: Mesa city (46000)
ENTITY TYPE: Incorporated Place
ST: Arizona (04)
CO: Maricopa (013)

INDEX OR PARENT SHEET #: 011
INSET SHEET #: 000000

2020 INCORPORATED PLACE REF MAP (PARENT)
5330104000460000110000 00

All legal boundaries and names are as reported through the 2020 Boundary and Annexation Survey (BAS) and Boundary Validation Program (BVP). The boundaries shown on this map are for Census Bureau statistical data collection and tabulation purposes only; their depiction and designation for statistical purposes does not constitute a determination of jurisdictional authority or rights of ownership or entitlement.

Data Source: U.S. Census Bureau's MAF/TIGER database (TAB20), November 2020
Created by Geography Division: December 11, 2020

U.S. DEPARTMENT OF COMMERCE U.S. Census Bureau

Projection: Albers Equal Area Conic
Datum: NAD 83
Spheroid: GRS 80
1st Standard Parallel: 32 16 37
2nd Standard Parallel: 36 03 21
Central Meridian: -111 55 48
Latitude of Projection's Origin: 31 19 56
False Easting: 0
False Northing: 0

0 0.3 0.6 0.9 1.2 1.5 Kilometers
0 0.2 0.4 0.6 0.8 1 Miles
The plotted map scale is 1:10,000

N W E S

Boundary and Annexation Survey (BAS) ID: 10400046000
BAS Submission Deadline: March 1, 2021

PDF versions of the BAS maps are available at:
www.census.gov/programs-surveys/bas/geographies.html

For more information, or to request additional maps, please email geo.bas@census.gov, call 1-800-972-5651, or visit www.census.gov/programs-surveys/bas.html.

United States Census Bureau

GOVERNMENTAL UNIT REFERENCE MAP (2020): Mesa city, AZ

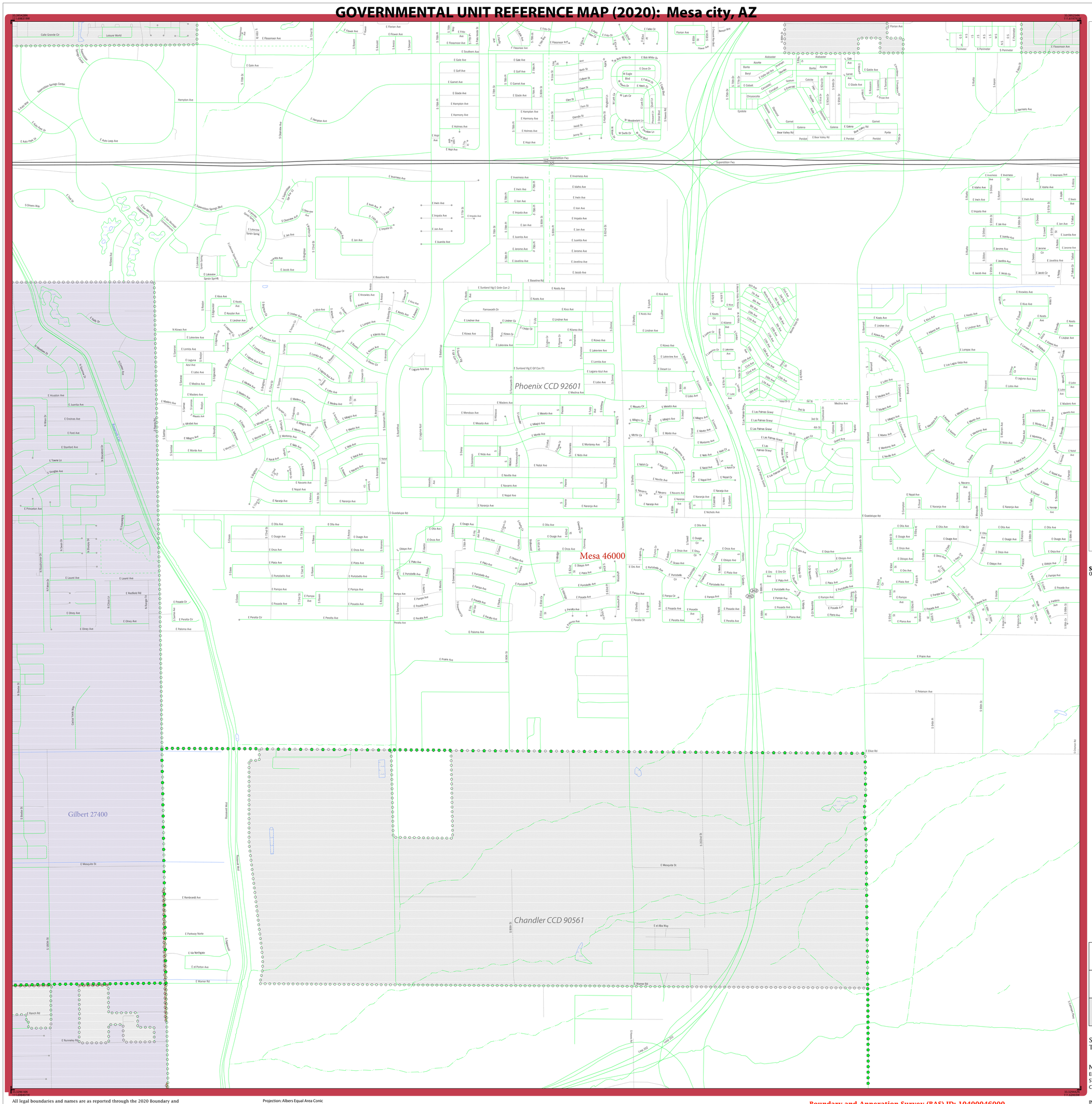

LEGEND

SYMBOL DESCRIPTION	SYMBOL	LABEL STYLE
Federal American Indian Reservation		L'ANSE RESERVATION (TA 1880)
Off-Reservation Trust Land		T1880
American Indian Tribal Subdivision		SHONTO (620)
Alaska Native Regional Corporation (ANRC)		*NANA ANRC 52120*
State (or statistically equivalent entity)		NEW YORK 36
County (or statistically equivalent entity)		ERIE 029
Minor Civil Division (MCD)[1]		Lee town 41460
Census County Division (CCD)[2]		*Jemez CCD 91650*
Consolidated City		MILFORD 47500
Incorporated Place - Subject Area		Rome 63418
Incorporated Place - Other Area[3]		Davis 18100
Census Designated Place (CDP)[2]		*Cochiti 16560*

DESCRIPTION	SYMBOL	DESCRIPTION	SYMBOL
Interstate	10	Water Body	Pleasant Lake
U.S. Highway	2	Swamp or Marsh	Okefenokee Swamp
State Highway	4	Glacier	Bering Glacier
Other Road	Marsh Ln	Airport, Airfield, or Helicopter Landing Pad	Oxnard Airport
Cul-de-sac		College or University	Coll/Univ
Circle		Military	Fort Belvoir
Geographic Offset or Corridor		Prison or Juvenile Detention Center	P/JDC
4WD Trail, Stairway, Alley, Walkway, or Ferry		Cemetery	Powell Cmtry
Railroad	Southern RR	Golf Course	Pinehurst GlfCrs
Pipeline or Power Line		National Park or Forest	Yosemite NP
Ridge or Fence		Other Park	St Francis Park
Property Line or Nonvisible Boundary		Outside Subject Area	
Perennial Stream	Tumbling Cr	Inset Area	A1
Intermittent Stream	Piney Cr		
Mountain Peak or Hill	Mt. Baker		

Where state, county, and/or MCD/CCD boundaries coincide, the map shows the boundary symbol for only the highest-ranking of these boundaries. Where American Indian reservation and American Indian tribal subdivision boundaries coincide, the map shows only the American Indian reservation boundaries.

Entity names are followed by either their FIPS code or census code; parentheses indicate a census code.

1 'MCD*' indicates a false MCD. These are for Census Bureau use only.
2 The CCD and CDP boundaries represent statistical entities only and are not updated through the BAS.
3 Incorporated place name color corresponds to the incorporated place fill color.

Due to space limitations, some road names, along with other feature and geography names on the map, may not be shown.

The Census Bureau stores primary and alternate road names, but only primary road names are used to label the roads on these maps.

SUBJECT AREA COUNTIES ON MAP SHEET
04013 Maricopa

Key to Adjacent Sheets

6	7	8
11	12	13
	14	15

Sheet Location within Entity

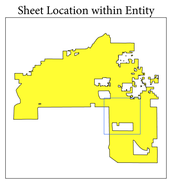

Sheet 12 of 15 PARENT sheets
Total Sheets: 16 (Index 1; Parent 15; Inset 0)

NAME: Mesa city (46000)
ENTITY TYPE: Incorporated Place
ST: Arizona (04)
CO: Maricopa (013)

INDEX OR PARENT SHEET #: 012
INSET SHEET #: 000000

2020 INCORPORATED PLACE REF MAP (PARENT)
5330104000460000120000 0

All legal boundaries and names are as reported through the 2020 Boundary and Annexation Survey (BAS) and Boundary Validation Program (BVP). The boundaries shown on this map are for Census Bureau statistical data collection and tabulation purposes only; their depiction and designation for statistical purposes does not constitute a determination of jurisdictional authority or rights of ownership or entitlement.

Data Source: U.S. Census Bureau's MAF/TIGER database (TAB20), November 2020
Created by Geography Division: December 11, 2020

U.S. DEPARTMENT OF COMMERCE U.S. Census Bureau

Projection: Albers Equal Area Conic
Datum: NAD 83
Spheroid: GRS 80
1st Standard Parallel: 32 16 37
2nd Standard Parallel: 36 03 21
Central Meridian: -111 55 48
Latitude of Projection's Origin: 31 19 56
False Easting: 0
False Northing: 0

0 0.3 0.6 0.9 1.2 1.5 Kilometers
0 0.2 0.4 0.6 0.8 1 Miles
The plotted map scale is 1:10,000

N W E S

Boundary and Annexation Survey (BAS) ID: 10400046000
BAS Submission Deadline: March 1, 2021

PDF versions of the BAS maps are available at:
www.census.gov/programs-surveys/bas/geographies.html

For more information, or to request additional maps, please email geo.bas@census.gov, call 1-800-972-5651, or visit www.census.gov/programs-surveys/bas.html.

United States Census Bureau

GOVERNMENTAL UNIT REFERENCE MAP (2020): Mesa city, AZ

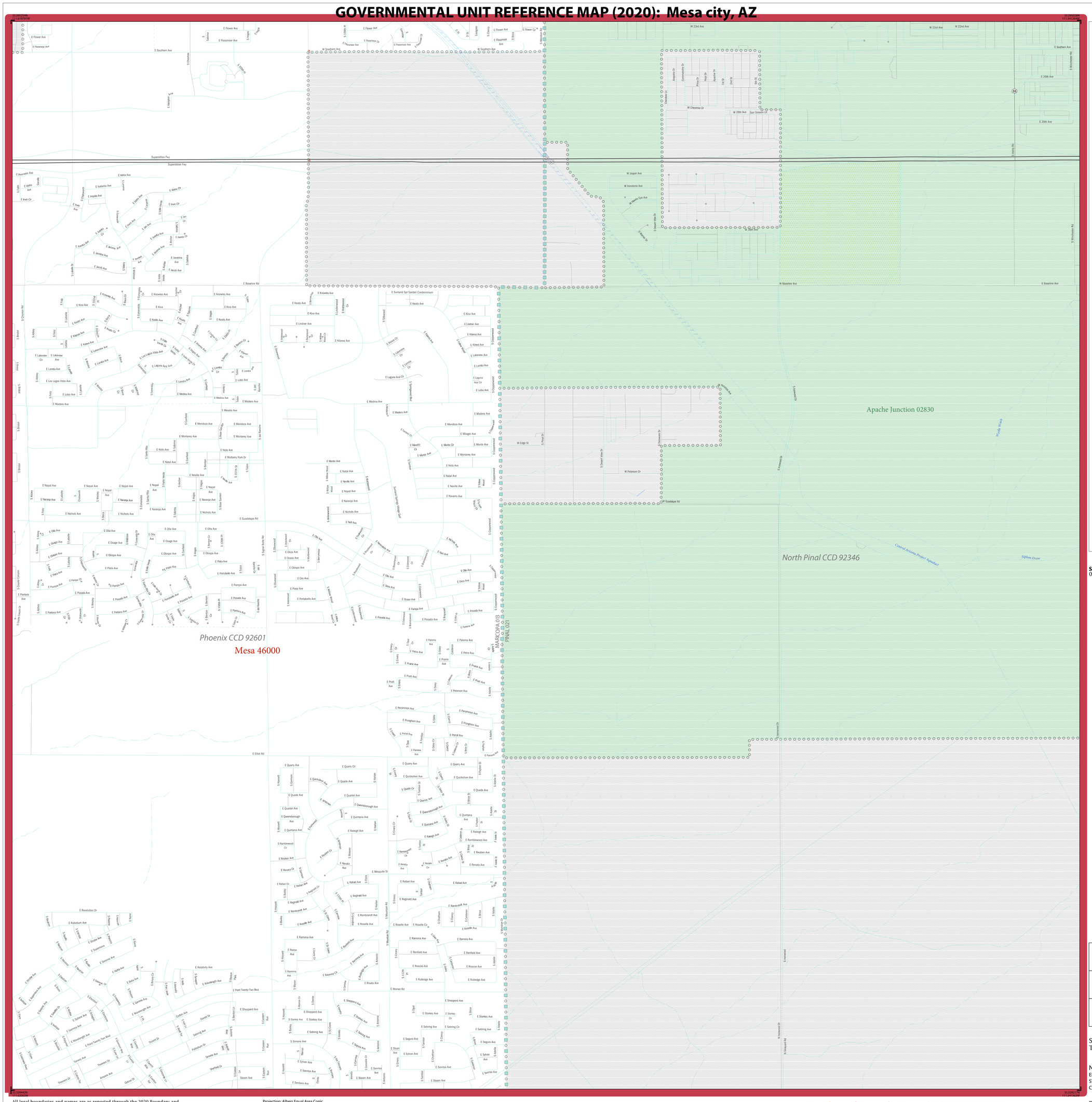
Apache Junction 02830
North Pinal CCD 92346
Phoenix CCD 92601
Mesa 46000
MARICOPA 013
PINAL 021
Superstition Fwy
E Baseline Rd
E Southern Ave
W Southern Ave
E Guadalupe Rd
E Elliot Rd
W Baseline Ave
E Baseline Ave
W Ironstone Ave
W Jasper Ave
W Cheyenne Dr
W 28th Ave
W 23rd Ave
W 22nd Ave
E 20th Ave
E 25th Ave
S Ironwood Dr
N Ironwood Dr
S Hawes Rd
S Ellsworth Rd
S Sossaman Rd
S Meridian Rd
S Mountain Rd
S Power Rd
S Lindsay Rd
S Gilbert Rd
S Higley Rd
S Recker Rd
S Winchester Rd
S Crismon Rd
S Ellsworth Rd
S Signal Butte Rd
S Ironwood Dr

GOVERNMENTAL UNIT REFERENCE MAP (2020): Mesa city, AZ

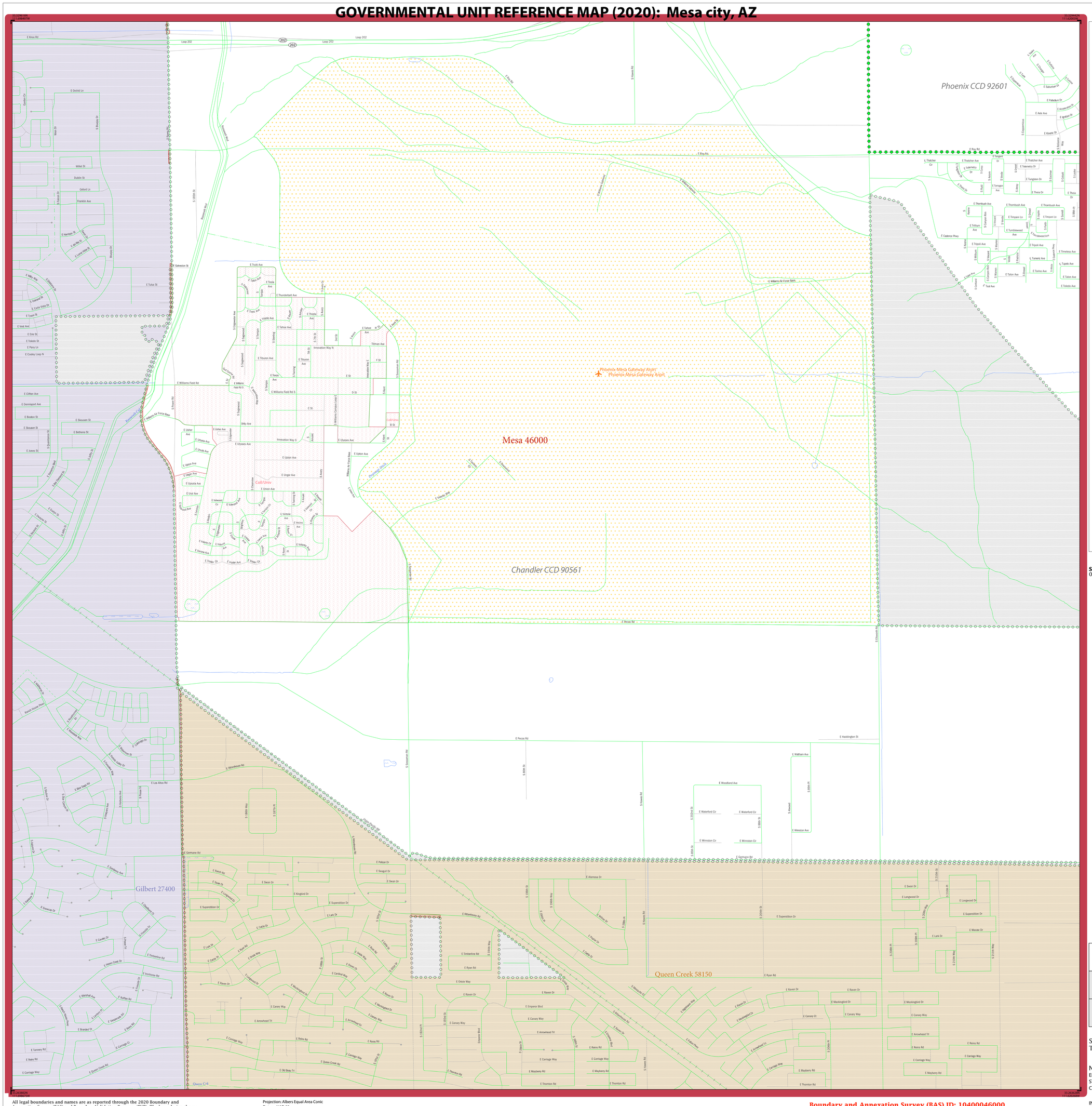
Mesa 46000
Phoenix CCD 92601
Chandler CCD 90561
Gilbert 27400
Queen Creek 58150
Phoenix-Mesa Gateway Airpt
Coll/Univ
Loop 202
E Pecos Rd
E Ray Rd
E Williams Field Rd
S Sossaman Rd
S Ellsworth Rd
S Power Rd
S Gilbert Rd
E Germann Rd
E Queen Creek Rd
E Ryan Rd
E Raven Dr
E Canary Way
E Carriage Way
E Mayberry Rd
E Thornton Rd
E Old Beau Trl
E Haddington St
E Woodland Ave
E Waltham Ave
E Winston Ave
E Waterford Cir
E Winnston Cir
E Germann Rd
E Superstition Dr
E Longwood Dr
E Swan Dr
E Lark Dr
E Macaw Dr
E Alamosa Dr
E Ritter Rd
E Simberline Rd
E Oriole Way
E Raven Dr
E Raves Dr
E Emperor Blvd
E Canary Way
E Arrowhead Trl
E Reins Rd
E Carriage Way
E Mayberry Rd
E Thornton Rd
E Mockingbird Dr
E Canary Ct
E Falcon Place
E Arrowhead Trl
E Reins Rd
E Carriage Way
E Mayberry Rd
E Thornton Rd
E Thatcher Ave
E Thornbush Ave
E Tripoli Ave
E Timeless Ave
E Talon Ave
E Toledo Ave
E Cadence Pkwy
E Williams Air Force Base
E Suburban Dr
E Palladium Dr
E Acceleration Dr
E Kinetic Dr
E Theia Dr
E Tungsten Dr
E Telemetry Dr
E Tarragon Ave
E Trillium Ave
E Timpani Ln
E Tumbleweed Ave
E Turnerie Ave
E Torino Ave
E Tapeto Ave
E Tuscan Ave
E Talon Ave
E Teal Ave
E Tuba St
E Tulsa St
E Truitt Ave
E Tahoe Ave
E Tillman Ave
E Thunderbolt Ave
E Thistle Ave
E Tiburon Ave
E Texas Ave
E Williams Field Rd S
E Usher Ave
E Ulysses Ave
E Upton Ave
E Unger Ave
E Union Ave
E Valencia Ave
E Vecino Ave
E Vaughn Ave
E Vista Ave
E Vista Cir
E Vistoso Ave
E Vista Dr
E Vista Ave
E Vista Cir
E Vista Ave
E Vistoso Ave
E Vista Cir
E Vista Ave
E Vistoso Ave
E Vista Cir
E Vista Ave
E Vistoso

GOVERNMENTAL UNIT REFERENCE MAP (2020): Mesa city, AZ

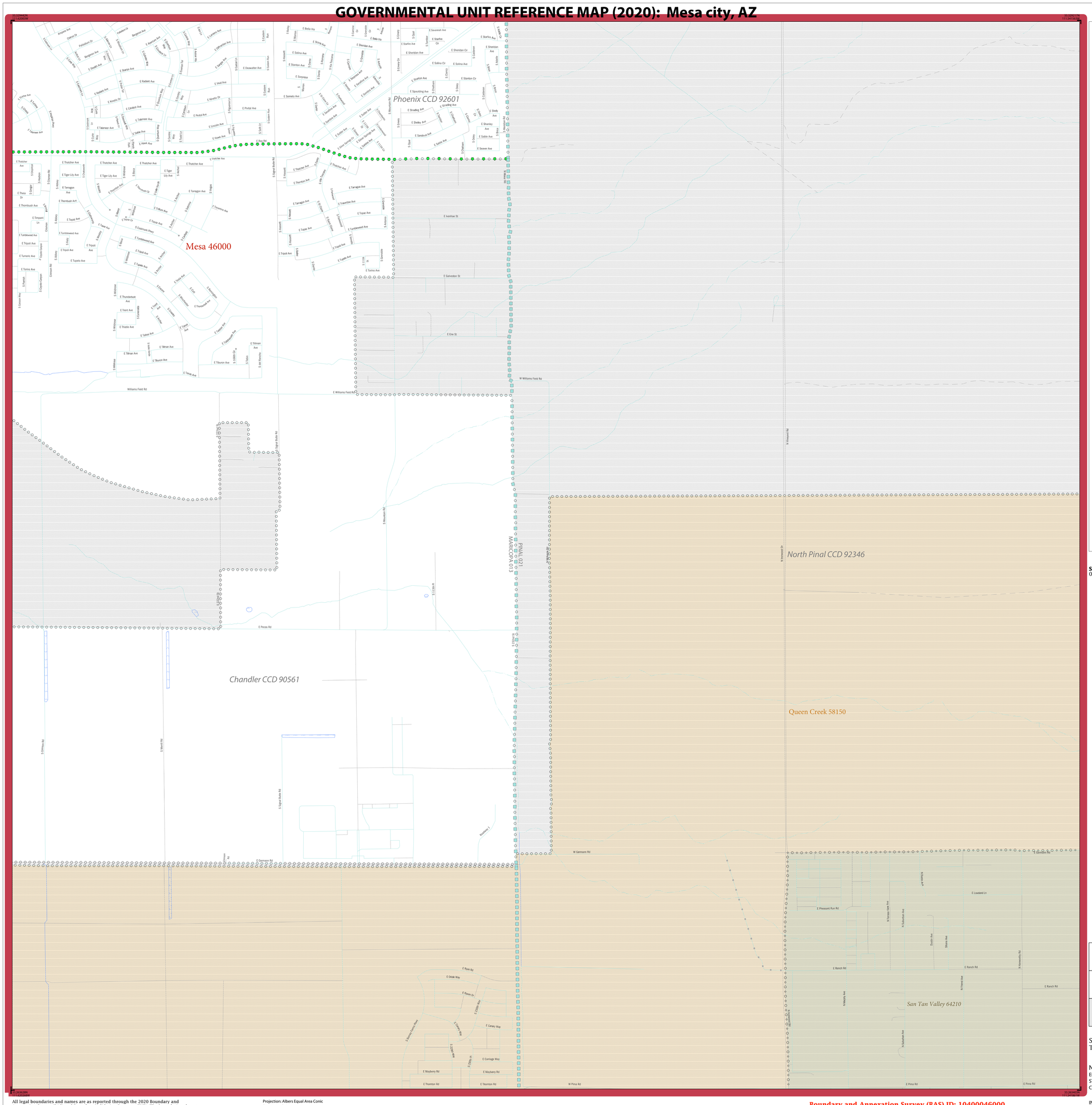
Mesa 46000
Phoenix CCD 92601
Chandler CCD 90561
North Pinal CCD 92346
Queen Creek 58150
San Tan Valley 64210
PINAL 021
MARICOPA 013
Williams Field Rd
E Williams Field Rd
W Williams Field Rd
E Pecos Rd
E Germann Rd
W Germann Rd
E Pima Rd
W Pima Rd
S Mountain Rd
S Signal Butte Rd
S Ellsworth Rd
S Meridian Rd
N Hawes Rd
E Ranch Rd
E Lowland Ln
E Pheasant Run Rd
E Galveston St
E Ivanhoe St
E Erie St
E Thornton Rd
E Maybeery Rd
E Carriage Way
E Canary Way
E Oriole Way
E Ryan Rd
E Raven Dr
S 220th Way
S 220th St
S 220th Pl
S 220th Ave
S 222nd St
S 225th St
S 229th Dr
S 229th Ave
S 232nd St
S 232nd Pl
S 232nd Way
S 235th Ln
S 239th Ave
S 239th St
S 239th Pl
S 239th Way
S 242nd St
S 242nd Pl
S 242nd Way
S 245th Ln
S 245th Way
S 248th St
S 248th Pl
S 248th Way
S 251st St
S 251st Pl
S 251st Way
S 254th St
S 254th Pl
S 254th Way
S 257th St
S 257th Pl
S 257th Way
S 260th St
S 260th Pl
S 260th Way
S 263rd St
S 263rd Pl
S 263rd Way
S 266th St
S 266th Pl
S 266th Way
S 269th St
S 269th Pl
S 269th Way
S 272nd St
S 272nd Pl
S 272nd Way
S 275th St
S 275th Pl
S 275th Way
S 278th St
S 278th Pl
S 278th Way
S 281st St
S 281st Pl
S 281st Way
S 284th St
S 284th Pl
S 284th Way
S 287th St
S 287th Pl
S 287th Way
S 290th St
S 290th Pl
S 290th Way
S 293rd St
S 293rd Pl
S 293rd Way
S 296th St
S 296th Pl
S 296th Way
S 299th St
S 299th Pl
S 299th Way
S 302nd St
S 302nd Pl
S 302nd Way
S 305th St
S 305th Pl
S 305th Way
S 308th St
S 308th Pl
S 308th Way
S 311th St
S 311th Pl
S 311th Way
S 314th St
S 314th Pl
S 314th Way
S 317th St
S 317th Pl
S 317th Way
S 320th St
S 320th Pl
S 320th Way
S 323rd St
S 323rd Pl
S 323rd Way
S 326th St
S 326th Pl
S 326th Way
S 329th St
S 329th Pl
S 329th Way
S 332nd St
S 332nd Pl
S 332nd Way
S 335th St
S 335th Pl
S 335th Way
S 338th St
S 338th Pl
S 338th Way
S 341st St
S 341st Pl
S 341st Way
S 344th St
S 344th Pl
S 344th Way
S 347th St
S 347th Pl
S 347th Way
S 350th St
S 350th Pl
S 350th Way
S 353rd St
S 353rd Pl
S 353rd Way
S 356th St
S 356th Pl
S 356th Way
S 359th St
S 359th Pl
S 359th Way
S 362nd St
S 362nd Pl
S 362nd Way
S 365th St
S 365th Pl
S 365th Way
S 368th St
S 368th Pl
S 368th Way
S 371st St
S 371st Pl
S 371st Way
S 374th St
S 374th Pl
S 374th Way
S 377th St
S 377th Pl
S 377th Way
S 380th St
S 380th Pl
S 380th Way
S 383rd St
S 383rd Pl
S 383rd Way
S 386th St
S 386th Pl
S 386th Way
S 389th St
S 389th Pl
S 389th Way
S 392nd St
S 392nd Pl
S 392nd Way
S 395th St
S 395th Pl
S 395th Way
S 398th St
S 398th Pl
S 398th Way
S 401st St
S 401st Pl
S 401st Way
S 404th St
S 404th Pl
S 404th Way
S 407th St
S 407th Pl
S 407th Way
S 410th St
S 410th Pl
S 410th Way
S 413th St
S 413th Pl
S 413th Way
S 416th St
S 416th Pl
S 416th Way
S 419th St
S 419th Pl
S 419th Way
S 422nd St
S 422nd Pl
S 422nd Way
S 425th St
S 425th Pl
S 425th Way
S 428th St
S 428th Pl
S 428th Way
S 431st St
S 431st Pl
S 431st Way
S 434th St
S 434th Pl
S 434th Way
S 437th St
S 437th Pl
S 437th Way
S 440th St
S 440th Pl
S 440th Way
S 443rd St
S 443rd Pl
S 443rd Way
S 446th St
S 446th Pl
S 446th Way
S 449th St
S 449th Pl
S 449th Way
S 452nd St
S 452nd Pl
S 452nd Way
S 455th St
S 455th Pl
S 455th Way
S 458th St
S 458th Pl
S 458th Way
S 461st St
S 461st Pl
S 461st Way
S 464th St
S 464th Pl
S 464th Way
S 467th St
S 467th Pl
S 467th Way
S 470th St
S 470th Pl
S 470th Way
S 473rd St
S 473rd Pl
S 473rd Way
S 476th St
S 476th Pl
S 476th Way
S 479th St
S 479th Pl
S 479th Way
S 482nd St
S 482nd Pl
S 482nd Way
S 485th St
S 485th Pl
S 485th Way
S 488th St
S 488th Pl
S 488th Way
S 491st St
S 491st Pl
S 491st Way
S 494th St
S 494th Pl
S 494th Way
S 497th St
S 497th Pl
S 497th Way
S 500th St
S 500th Pl
S 500th Way
S 503rd St
S 503rd Pl
S 503rd Way
S 506th St
S 506th Pl
S 506th Way
S 509th St
S 509th Pl
S 509th Way
S 512th St
S 512th Pl
S 512th Way
S 515th St
S 515th Pl
S 515th Way
S 518th St
S 518th Pl
S 518th Way
S 521st St
S 521st Pl
S 521st Way
S 524th St
S 524th Pl
S 524th Way
S 527th St
S 527th Pl
S 527th Way
S 530th St
S 530th Pl
S 530th Way
S 533rd St
S 533rd Pl
S 533rd Way
S 536th St
S 536th Pl
S 536th Way
S 539th St
S 539th Pl
S 539th Way
S 542nd St
S 542nd Pl
S 542nd Way
S 545th St
S 545th Pl
S 545th Way
S 548th St
S 548th Pl
S 548th Way
S 551st St
S 551st Pl
S 551st Way
S 554th St
S 554th Pl
S 554th Way
S 557th St
S 557th Pl
S 557th Way
S 560th St
S 560th Pl
S 560th Way
S 563rd St
S 563rd Pl
S 563rd Way
S 566th St
S 566th Pl
S 566th Way
S 569th St
S 569th Pl
S 569th Way
S 572nd St
S 572nd Pl
S 572nd Way
S 575th St
S 575th Pl
S 575th Way
S 578th St
S 578th Pl
S 578th Way
S 581st St
S 581st Pl
S 581st Way
S 584th St
S 584th Pl
S 584th Way
S 587th St
S 587th Pl
S 587th Way
S 590th St
S 590th Pl
S 590th Way
S 593rd St
S 593rd Pl
S 593rd Way
S 596th St
S 596th Pl
S 596th Way
S 599th St
S 599th Pl
S 599th Way
S 602nd St
S 602nd Pl
S 602nd Way
S 605th St
S 605th Pl
S 605th Way
S 608th St
S 608th Pl
S 608th Way
S 611th St
S 611th Pl
S 611th Way
S 614th St
S 614th Pl
S 614th Way
S 617th St
S 617th Pl
S 617th Way
S 620th St
S 620th Pl
S 620th Way
S 623rd St
S 623rd Pl
S 623rd Way
S 626th St
S 626th Pl
S 626th Way
S 629th St
S 629th Pl
S 629th Way
S 632nd St
S 632nd Pl
S 632nd Way
S 635th St
S 635th Pl
S 635th Way
S 638th St
S 638th Pl
S 638th Way
S 641st St
S 641st Pl
S 641st Way
S 644th St
S 644th Pl
S 644th Way
S 647th St
S 647th Pl
S 647th Way
S 650th St
S 650th Pl
S 650th Way
S 653rd St
S 653rd Pl
S 653rd Way
S 656th St
S 656th Pl
S 656th Way
S 659th St
S 659th Pl
S 659th Way
S 662nd St
S 662nd Pl
S 662nd Way
S 665th St
S 665th Pl
S 665th Way
S 668th St
S 668th Pl
S 668th Way
S 671st St
S 671st Pl
S 671st Way
S 674th St
S 674th Pl
S 674th Way
S 677th St
S 677th Pl
S 677th Way
S 680th St
S 680th Pl
S 680th Way
S 683rd St
S 683rd Pl
S 683rd Way
S 686th St
S 686th Pl
S 686th Way
S 689th St
S 689th Pl
S 689th Way
S 692nd St
S 692nd Pl
S 692nd Way
S 695th St
S 695th Pl
S 695th Way
S 698th St
S 698th Pl
S 698th Way
S 701st St
S 701st Pl
S 701st Way
S 704th St
S 704th Pl
S 704th Way
S 707th St
S 707th Pl
S 707th Way
S 710th St
S 710th Pl
S 710th Way
S 713th St
S 713th Pl
S 713th Way
S 716th St
S 716th Pl
S 716th Way
S 719th St
S 719th Pl
S 719th Way
S 722nd St
S 722nd Pl
S 722nd Way
S 725th St
S 725th Pl
S 725th Way
S 728th St
S 728th Pl
S 728th Way
S 731st St
S 731st Pl
S 731st Way
S 734th St
S 734th Pl
S 734th Way
S 737th St
S 737th Pl
S 737th Way
S 740th St
S 740th Pl
S 740th Way
S 743rd St
S 743rd Pl
S 743rd Way
S 746th St
S 746th Pl
S 746th Way
S 749th St
S 749th Pl
S 749th Way
S 752nd St
S 752nd Pl
S 752nd Way
S 755th St
S 755th Pl
S 755th Way
S 758th St
S 758th Pl
S 758th Way
S 761st St
S 761st Pl
S 761st Way
S 764th St
S 764th Pl
S 764th Way
S 767th St
S 767th Pl
S 767th Way
S 770th St
S 770th Pl
S 770th Way
S 773rd St
S 773rd Pl
S 773rd Way
S 776th St
S 776th Pl
S 776th Way
S 779th St
S 779th Pl
S 779th Way
S 782nd St
S 782nd Pl
S 782nd Way
S 785th St
S 785th Pl
S 785th Way
S 788th St
S 788th Pl
S 788th Way
S 791st St
S 791st Pl
S 791st Way
S 794th St
S 794th Pl
S 794th Way
S 797th St
S 797th Pl
S 797th Way
S 800th St
S 800th Pl
S 800th Way
S 803rd St
S 803rd Pl
S 803rd Way
S 806th St
S 806th Pl
S 806th Way
S 809th St
S 809th Pl
S 809th Way
S 812th St
S 812th Pl
S 812th Way
S 815th St
S 815th Pl
S 815th Way
S 818th St
S 818th Pl
S 818th Way
S 821st St
S 821st Pl
S 821st Way
S 824th St
S 824th Pl
S 824th Way
S 827th St
S 827th Pl
S 827th Way
S 830th St
S 830th Pl
S 830th Way
S 833rd St
S 833rd Pl
S 833rd Way
S 836th St
S 836th Pl
S 836th Way
S 839th St
S 839th Pl
S 839th Way
S 842nd St
S 842nd Pl
S 842nd Way
S 845th St
S 845th Pl
S 845th Way
S 848th St
S 848th Pl
S 848th Way
S 851st St
S 851st Pl
S 851st Way
S 854th St
S 854th Pl
S 854th Way
S 857th St
S 857th Pl
S 857th Way
S 860th St
S 860th Pl
S 860th Way
S 863rd St
S 863rd Pl
S 863rd Way
S 866th St
S 866th Pl
S 866th Way
S 869th St
S 869th Pl
S 869th Way
S 872nd St
S 872nd Pl
S 872nd Way
S 875th St
S 875th Pl
S 875th Way
S 878th St
S 878th Pl
S 878th Way
S 881st St
S 881st Pl
S 881st Way
S 884th St
S 884th Pl
S 884th Way
S 887th St
S 887th Pl
S 887th Way
S 890th St
S 890th Pl
S 890th Way
S 893rd St
S 893rd Pl
S 893rd Way
S 896th St
S 896th Pl
S 896th Way
S 899th St
S 899th Pl
S 899th Way
S 902nd St
S 902nd Pl
S 902nd Way
S 905th St
S 905th Pl
S 905th Way
S 908th St
S 908th Pl
S 908th Way
S 911st St
S 911st Pl
S 911st Way
S 914th St
S 914th Pl
S 914th Way
S 917th St
S 917th Pl
S 917th Way
S 920th St
S 920th Pl
S 920th Way
S 923rd St
S 923rd Pl
S 923rd Way
S 926th St
S 926th Pl
S 926th Way
S 929th St
S 929th Pl
S 929th Way
S 932nd St
S 932nd Pl
S 932nd Way
S 935th St
S 935th Pl
S 935th Way
S 938th St
S 938th Pl
S 938th Way
S 941st St
S 941st Pl
S 941st Way
S 944th St
S 944th Pl
S 944th Way
S 947th St
S 947th Pl
S 947th Way
S 950th St
S 950th Pl
S 950th Way
S 953rd St
S 953rd Pl
S 953rd Way
S 956th St
S 956th Pl
S 956th Way
S 959th St
S 959th Pl
S 959th Way
S 962nd St
S 962nd Pl
S 962nd Way
S 965th St
S 965th Pl
S 965th Way
S 968th St
S 968th Pl
S 968th Way
S 971st St
S 971st Pl
S 971st Way
S 974th St
S 974th Pl
S 974th Way
S 977th St
S 977th Pl
S 977th Way
S 980th St
S 980th Pl
S 980th Way
S 983rd St
S 983rd Pl
S 983rd Way
S 986th St
S 986th Pl
S 986th Way
S 989th St
S 989th Pl
S 989th Way
S 992nd St
S 992nd Pl
S 992nd Way
S 995th St
S 995th Pl
S 995th Way
S 998th St
S 998th Pl
S 998th Way
S 1001st St
S 1001st Pl
S 1001st Way
S 1004th St
S 1004th Pl
S 1004th Way
S 1007th St
S 1007th Pl
S 1007th Way
S 1010th St
S 1010th Pl
S 1010th Way
S 1013th St
S 1013th Pl
S 1013th Way
S 1016th St
S 1016th Pl
S 1016th Way
S 1019th St
S 1019th Pl
S 1019th Way
S 1022nd St
S 1022nd Pl
S 1022nd Way
S 1025th St
S 1025th Pl
S 1025th Way
S 1028th St
S 1028th Pl
S 1028th Way
S 1031st St
S 1031st Pl
S 1031st Way
S 1034th St
S 1034th Pl
S 1034th Way
S 1037th St
S 1037th Pl
S 1037th Way
S 1040th St
S 1040th Pl
S 1040th Way
S 1043rd St
S 1043rd Pl
S 1043rd Way
S 1046th St
S 1046th Pl
S 1046th Way
S 1049th St
S 1049th Pl
S 1049th Way
S 1052nd St
S 1052nd Pl
S 1052nd Way
S 1055th St
S 1055th Pl
S 1055th Way
S 1058th St
S 1058th Pl
S 1058th Way
S 1061st St
S 1061st Pl
S 1061st Way
S 1064th St
S 1064th Pl
S 1064th Way
S 1067th St
S 1067th Pl
S 1067th Way
S 1070th St
S 1070th Pl
S 1070th Way
S 1073rd St
S 1073rd Pl
S 1073rd Way
S 1076th St
S 1076th Pl
S 1076th Way
S 1079th St
S 1079th Pl
S 1079th Way
S 1082nd St
S 1082nd Pl
S 1082nd Way
S 1085th St
S 1085th Pl
S 1085th Way
S 1088th St
S 1088th Pl
S 1088th Way
S 1091st St
S 1091st Pl
S 1091st Way
S 1094th St
S 1094th Pl
S 1094th Way
S 1097th St
S 1097th Pl
S 1097th Way
S 1100th St
S 1100th Pl
S 1100th Way
S 1103rd St
S 1103rd Pl
S 1103rd Way
S 1106th St
S 1106th Pl
S 1106th Way
S 1109th St
S 1109th Pl
S 1109th Way
S 1112th St
S 1112th Pl
S 1112th Way
S 1115th St
S 1115th Pl
S 1115th Way
S 1118th St
S 1118th Pl
S 1118th Way
S 1121st St
S 1121st Pl
S 1121st Way
S 1124th St
S 1124th Pl
S 1124th Way
S 1127th St
S 1127th Pl
S 1127th Way
S 1130th St
S 1130th Pl
S 1130th Way
S 1133rd St
S 1133rd Pl
S 1133rd Way
S 1136th St
S 1136th Pl
S 1136th Way
S 1139th St
S 1139th Pl
S 1139th Way
S 1142nd St
S 1142nd Pl
S 1142nd Way
S 1145th St
S 1145th Pl
S 1145th Way
S 1148th St
S 1148th Pl
S 1148th Way
S 1151st St
S 1151st Pl
S 1151st Way
S 1154th St
S 1154th Pl
S 1154th Way
S 1157th St
S 1157th Pl
S 1157th Way
S 1160th St
S 1160th Pl
S 1160th Way
S 1163rd St
S 1163rd Pl
S 1163rd Way
S 1166th St
S 1166th Pl
S 1166th Way
S 1169th St
S 1169th Pl
S 1169th Way
S 1172nd St
S 1172nd Pl
S 1172nd Way
S 1175th St
S 1175th Pl
S 1175th Way
S 1178th St
S 1178th Pl
S 1178th Way
S 1181st St
S 1181st Pl
S 1181st Way
S 1184th St
S 1184th Pl
S 1184th Way
S 1187th St
S 1187th Pl
S 1187th Way
S 1190th St
S 1190th Pl
S 1190th Way
S 1193rd St
S 1193rd Pl
S 1193rd Way
S 1196th St
S 1196th Pl
S 1196th Way
S 1199th St
S 1199th Pl
S 1199th Way
S 1202nd St
S 1202nd Pl
S 1202nd Way
S 1205th St
S 1205th Pl
S 1205th Way
S 1208th St
S 1208th Pl
S 1208th Way
S 1211st St
S 1211st Pl
S 1211st Way
S 1214th St
S 1214th Pl
S 1214th Way
S 1217th St
S 1217th Pl
S 1217th Way
S 1220th St
S 1220th Pl
S 1220th Way
S 1223rd St
S 1223rd Pl
S 1223rd Way
S 1226th St
S 1226th Pl
S 1226th Way
S 1229th St
S 1229th Pl
S 1229th Way
S 1232nd St
S 1232nd Pl
S 1232nd Way
S 1235th St
S 1235th Pl
S 1235th Way
S 1238th St
S 1238th Pl
S 1238th Way
S 1241st St
S 1241st Pl
S 1241st Way
S 1244th St
S 1244th Pl
S 1244th Way
S 1247th St
S 1247th Pl
S 1247th Way
S 1250th St
S 1250th Pl
S 1250th Way
S 1253rd St
S 1253rd Pl
S 1253rd Way
S 1256th St
S 1256th Pl
S 1256th Way
S 1259th St
S 1259th Pl
S 1259th Way
S 1262nd St
S 1262nd Pl
S 1262nd Way
S 1265th St
S 1265th Pl
S 1265th Way
S 1268th St
S 1268th Pl
S 1268th Way
S 1271st St
S 1271st Pl
S 1271st Way
S 1274th St
S 1274th Pl
S 1274th Way
S 1277th St
S 1277th Pl
S 1277th Way
S 1280th St
S 1280th Pl
S 1280th Way
S 1283rd St
S 1283rd Pl
S 1283rd Way
S 1286th St
S 1286th Pl
S 1286th Way
S 1289th St
S 1289th Pl
S 1289th Way
S 1292nd St
S 1292nd Pl
S 1292nd Way
S 1295th St
S 1295th Pl
S 1295th Way
S 1298th St
S 1298th Pl
S 1298th Way
S 1301st St
S 1301st Pl
S 1301st Way
S 1304th St
S 1304th Pl
S 1304th Way
S 1307th St
S 1307th Pl
S 1307th Way
S 1310th St
S 1310th Pl
S 1310th Way
S 1313th St
S 1313th Pl
S 1313th Way
S 1316th St
S 1316th Pl
S 1316th Way
S 1319th St
S 1319th Pl
S 1319th Way
S 1322nd St
S 1322nd Pl
S 1322nd Way
S 1325th St
S 1325th Pl
S 1325th Way
S 1328th St
S 1328th Pl
S 1328th Way
S 1331st St
S 1331st Pl
S 1331st Way
S 1334th St
S 1334th Pl
S 1334th Way
S 1337th St
S 1337th Pl
S 1337th Way
S 1340th St
S 1340th Pl
S 1340th Way
S 1343rd St
S 1343rd Pl
S 1343rd Way
S 1346th St
S 1346th Pl
S 1346th Way
S 1349th St
S 1349th Pl
S 1349th Way
S 1352nd St
S 1352nd Pl
S 1352nd Way
S 1355th St
S 1355th Pl
S 1355th Way
S 1358th St
S 1358th Pl
S 1358th Way
S 1361st St
S 1361st Pl
S 1361st Way
S 1364th St
S 1364th Pl
S 1364th Way
S 1367th St
S 1367th Pl
S 1367th Way
S 1370th St
S 1370th Pl
S 1370th Way
S 1373rd St
S 1373rd Pl
S 1373rd Way
S 1376th St
S 1376th Pl
S 1376th Way
S 1379th St
S 1379th Pl
S 1379th Way
S 1382nd St
S 1382nd Pl
S 1382nd Way
S 1385th St
S 1385th Pl
S 1385th Way
S 1388th St
S 1388th Pl
S 1388th Way
S 1391st St
S 1391st Pl
S 1391st Way
S 1394th St
S 1394th Pl
S 1394th Way
S 1397th St
S 1397th Pl
S 1397th Way
S 1400th St
S 1400th Pl
S 1400th Way
S 1403rd St
S 1403rd Pl
S 1403rd Way
S 1406th St
S 1406th Pl
S 1406th Way
S 1409th St
S 1409th Pl
S 1409th Way
S 1412th St
S 1412th Pl
S 1412th Way
S 1415th St
S 1415th Pl
S 1415th Way
S 1418th St
S 1418th Pl
S 1418th Way
S 1421st St
S 1421st Pl
S 1421st Way
S 1424th St
S 1424th Pl
S 1424th Way
S 1427th St
S 1427th Pl
S 1427th Way
S 1430th St
S 1430th Pl
S 1430th Way
S 1433rd St
S 1433rd Pl
S 1433rd Way
S 1436th St
S 1436th Pl
S 1436th Way
S 1439th St
S 1439th Pl
S 1439th Way
S 1442nd St
S 1442nd Pl
S 1442nd Way
S 1445th St
S 1445th Pl
S 1445th Way
S 1448th St
S 1448th Pl
S 1448th Way
S 1451st St
S 1451st Pl
S 1451st Way
S 1454th St
S 1454th Pl
S 1454th Way
S 1457th St
S 1457th Pl
S 1457th Way
S 1460th St
S 1460th Pl
S 1460th Way
S 1463rd St
S 1463rd Pl
S 1463rd Way
S 1466th St
S 1466th Pl
S 1466th Way
S 1469th St
S 1469th Pl
S 1469th Way
S 1472nd St
S 1472nd Pl
S 1472nd Way
S 1475th St
S 1475th Pl
S 1475th Way
S 1478th St
S 1478th Pl
S 1478th Way
S 1481st St
S 1481st Pl
S 1481st Way
S 1484th St
S 1484th Pl
S 1484th Way
S 1487th St
S 1487th Pl
S 1487th Way
S 1490th St
S 1490th Pl
S 1490th Way
S 1493rd St
S 1493rd Pl
S 1493rd Way
S 1496th St
S 1496th Pl
S 1496th Way
S 1499th St
S 1499th Pl
S 1499th Way
S 1502nd St
S 1502nd Pl
S 1502nd Way
S 1505th St
S 1505th Pl
S 1505th Way
S 1508th St
S 1508th Pl
S 1508th Way
S 1511st St
S 1511st Pl
S 1511st Way
S 1514th St
S 1514th Pl
S 1514th Way
S 1517th St
S 1517th Pl
S 1517th Way
S 1520th St
S 1520th Pl
S 1520th Way
S 1523rd St
S 1523rd Pl
S 1523rd Way
S 1526th St
S 1526th Pl
S 1526th Way
S 1529th St
S 1529th Pl
S 1529th Way
S 1532nd St
S 1532nd Pl
S 1532nd Way
S 1535th St
S 1535th Pl
S 1535th Way
S 1538th St
S 1538th Pl
S 1538th Way
S 1541st St
S 1541st Pl
S 1541st Way
S 1544th St
S 1544th Pl
S 1544th Way
S 1547th St
S 1547th Pl
S 1547th Way
S 1550th St
S 1550th Pl
S 1550th Way
S 1553rd St
S 1553rd Pl
S 1553rd Way
S 1556th St
S 1556th Pl
S 1556th Way
S 1559th St
S 1559th Pl
S 1559th Way
S 1562nd St
S 1562nd Pl
S 1562nd Way
S 1565th St
S 1565th Pl
S 1565th Way
S 1568th St
S 1568th Pl
S 1568th Way
S 1571st St
S 1571st Pl
S 1571st Way
S 1574th St
S 1574th Pl
S 1574th Way
S 1577th St
S 1577th Pl
S 1577th Way
S 1580th St
S 1580th Pl
S 1580th Way
S 1583rd St
S 1583rd Pl
S 1583rd Way
S 1586th St
S 1586th Pl
S 1586th Way
S 1589th St
S 1589th Pl
S 1589th Way
S 1592nd St
S 1592nd Pl
S 1592nd Way
S 1595th St
S 1595th Pl
S 1595th Way
S 1598th St
S 1598th Pl
S 1598th Way
S 1601st St
S 1601st Pl
S 1601st Way
S 1604th St
S 1604th Pl
S 1604th Way
S 1607th St
S 1607th Pl
S 1607th Way
S 1610th St
S 1610th Pl
S 1610th Way
S 1613th St
S 1613th Pl
S 1613th Way
S 1616th St
S 1616th Pl
S 1616th Way
S 1619th St
S 1619th Pl
S 1619th Way
S 1622nd St
S 1622nd Pl
S 1622nd Way
S 1625th St
S 1625th Pl
S 1625th Way
S 1628th St
S 1628th Pl
S 1628th Way
S 1631st St
S 1631st Pl
S 1631st Way
S 1634th St
S 1634th Pl
S 1634th Way
S 1637th St
S 1637th Pl
S 1637th Way
S 1640th St
S 1640th Pl
S 1640th Way
S 1643rd St
S 1643rd Pl
S 1643rd Way
S 1646th St
S 1646th Pl
S 1646th Way
S 1649th St
S 1649th Pl
S 1649th Way
S 1652nd St
S 1652nd Pl
S 1652nd Way
S 1655th St
S 1655th Pl
S 1655th Way
S 1658th St
S 1658th Pl
S 1658th Way
S 1661st St
S 1661st Pl
S 1661st Way
S 1664th St
S 1664th Pl
S 1664th Way
S 1667th St
S 1667th Pl
S 1667th Way
S 1670th St
S 1670th Pl
S 1670th Way
S 1673rd St
S 1673rd Pl
S 1673rd Way
S 1676th St
S 1676th Pl
S 1676th Way
S 1679th St
S 1679th Pl
S 1679th Way
S 1682nd St
S 1682nd Pl
S 1682nd Way
S 1685th St
S 1685th Pl
S 1685th Way
S 1688th St
S 1688th Pl
S 1688th Way
S 1691st St
S 1691st Pl
S 1691st Way
S 1694th St
S 1694th Pl
S 1694th Way
S 1697th St
S 1697th Pl
S 1697th Way
S 1700th St
S 1700th Pl
S 1700th Way
S 1703rd St
S 1703rd Pl
S 1703rd Way
S 1706th St
S 1706th Pl
S 1706th Way
S 1709th St
S 1709th Pl
S 1709th Way
S 1712th St
S 1712th Pl
S 1712th Way
S 1715th St
S 1715th Pl
S 1715th Way
S 1718th St
S 1718th Pl
S 1718th Way
S 1721st St
S 1721st Pl
S 1721st Way
S 1724th St
S 1724th Pl
S 1724th Way
S 1727th St
S 1727th Pl
S 1727th Way
S 1730th St
S 1730th Pl
S 1730th Way
S 1733rd St
S 1733rd Pl
S 1733rd Way
S 1736th St
S 1736th Pl
S 1736th Way
S 1739th St
S 1739th Pl
S 1739th Way
S 1742nd St
S 1742nd Pl
S 1742nd Way
S 1745th St
S 1745th Pl
S 1745th Way
S 1748th St
S 1748th Pl
S 1748th Way
S 1751st St
S 1751st Pl
S 1751st Way
S 1754th St
S 1754th Pl
S 1754th Way
S 1757th St
S 1757th Pl
S 1757th Way
S 1760th St
S 1760th Pl
S 1760th Way
S 1763rd St
S 1763rd Pl
S 1763rd Way
S 1766th St
S 1766th Pl
S 1766th Way
S 1769th St
S 1769th Pl
S 1769th Way
S 1772nd St
S 1772nd Pl
S 1772nd Way
S 1775th St
S 1775th Pl
S 1775th Way
S 1778th St
S 1778th Pl
S 1778th Way
S 1781st St
S 1781st Pl
S 1781st Way
S 1784th St
S 1784th Pl
S 1784th Way
S 1787th St
S 1787th Pl
S 1787th Way
S 1790th St
S 1790th Pl
S 1790th Way
S 1793rd St
S 1793rd Pl
S 1793rd Way
S 1796th St
S 1796th Pl
S 1796th Way
S 1799th St
S 1799th Pl
S 1799th Way
S 1802nd St
S 1802nd Pl
S 1802nd Way
S 1805th St
S 1805th Pl
S 1805th Way
S 1808th St
S 1808th Pl
S 1808th Way
S 1811st St
S 1811st Pl
S 1811st Way
S 1814th St
S 1814th Pl
S 1814th Way
S 1817th St
S 1817th Pl
S 1817th Way
S 1820th St
S 1820th Pl
S 1820th Way
S 1823rd St
S 1823rd Pl
S 1823rd Way
S 1826th St
S 1826th Pl
S 1826th Way
S 1829th St
S 1829th Pl
S 1829th Way
S 1832nd St
S 1832nd Pl
S 1832nd Way
S 1835th St
S 1835th Pl
S 1835th Way
S 1838th St
S 1838th Pl
S 1838th Way
S 1841st St
S 1841st Pl
S 1841st Way
S 1844th St
S 1844th Pl
S 1844th Way
S 1847th St
S 1847th Pl
S 1847th Way
S 1850th St
S 1850th Pl
S 1850th Way
S 1853rd St
S 1853rd Pl
S 1853rd Way
S 1856th St
S 1856th Pl
S 1856th Way
S 1859th St
S 1859th Pl
S 1859th Way
S 1862nd St
S 1862nd Pl
S 1862nd Way
S 1865th St
S 1865th Pl
S 1865th Way
S 1868th St
S 1868th Pl
S 1868th Way
S 1871st St
S 1871st Pl
S 1871st Way
S 1874th St
S 1874th Pl
S 1874th Way
S 1877th St
S 1877th Pl
S 1877th Way
S 1880th St
S 1880th Pl
S 1880th Way
S 1883rd St
S 1883rd Pl
S 1883rd Way
S 1886th St
S 1886th Pl
S 1886th Way
S 1889th St
S 1889th Pl
S 1889th Way
S 1892nd St
S 1892nd Pl
S 1892nd Way
S 1895th St
S 1895th Pl
S 1895th Way
S 1898th St
S 1898th Pl
S 1898th Way
S 1901st St
S 1901st Pl
S 1901st Way
S 1904th St
S 1904th Pl
S 1904th Way
S 1907th St
S 1907th Pl
S 1907th Way
S 1910th St
S 1910th Pl
S 1910th Way
S 1913th St
S 1913th Pl
S 1913th Way
S 1916th St
S 1916th Pl
S 1916th Way
S 1919th St
S 1919th Pl
S 1919th Way
S 1922nd St
S 1922nd Pl
S 1922nd Way
S 1925th St
S 1925th Pl
S 1925th Way
S 1928th St
S 1928th Pl
S 1928th Way
S 1931st St
S 1931st Pl
S 1931st Way
S 1934th St
S 1934th Pl
S 1934th Way
S 1937th St
S 1937th Pl
S 1937th Way
S 1940th St
S 1940th Pl
S 1940th Way
S 1943rd St
S 1943rd Pl
S 1943rd Way
S 1946th St
S 1946th Pl
S 1946th Way
S 1949th St
S 1949th Pl
S 1949th Way
S 1952nd St
S 1952nd Pl
S 1952nd Way
S 1955th St
S 1955th Pl
S 1955th Way
S 1958th St
S 1958th Pl
S 1958th Way
S 1961st St
S 1961st Pl
S 1961st Way
S 1964th St
S 1964th Pl
S 1964th Way
S 1967th St
S 1967th Pl
S 1967th Way
S 1970th St
S 1970th Pl
S 1970th Way
S 1973rd St
S 1973rd Pl
S 1973rd Way
S 1976th St
S 1976th Pl
S 1976th Way
S 1979th St
S 1979th Pl
S 1979th Way
S 1982nd St
S 1982nd Pl
S 1982nd Way
S 1985th St
S 1985th Pl
S 1985th Way
S 1988th St
S 1988th Pl
S 1988th Way
S 1991st St
S 1991st Pl
S 1991st Way
S 1994th St
S 1994th Pl
S 1994th Way
S 1997th St
S 1997th Pl
S 1997th Way
S 2000th St
S 2000th Pl
S 2000th Way
S 2003rd St
S 2003rd Pl
S 2003rd Way
S 2006th St
S 2006th Pl
S 2006th Way
S 2009th St
S 2009th Pl
S 2009th Way
S 2012th St
S 2012th Pl
S 2012th Way
S 2015th St
S 2015th Pl
S 2015th Way
S 2018th St
S 2018th Pl
S 2018th Way
S 2021st St
S 2021st Pl
S 2021st Way
S 2024th St
S 2024th Pl
S 2024th Way
S 2027th St
S 2027th Pl
S 2027th Way
S 2030th St
S 2030th Pl
S 2030th Way
S 2033rd St
S 2033rd Pl
S 2033rd Way
S 2036th St
S 2036th Pl
S 2036th Way
S 2039th St
S 2039th Pl
S 2039th Way
S 2042nd St
S 2042nd Pl
S 2042nd Way
S 2045th St
S 2045th Pl
S 2045th Way
S 2048th St
S 2048th Pl
S 2048th Way
S 2051st St
S 2051st Pl
S 2051st Way
S 2054th St
S 2054th Pl
S 2054th Way
S 2057th St
S 2057th Pl
S 2057th Way
S 2060th St
S 2060th Pl
S 2060th Way
S 2063rd St
S 2063rd Pl
S 2063rd Way
S 2066th St
S 2066th Pl
S 2066th Way
S 2069th St
S 2069th Pl
S 2069th Way
S 2072nd St
S 2072nd Pl
S 2072nd Way
S 2075th St
S 2075th Pl
S 2075th Way
S 2078th St
S 2078th Pl
S 2078th Way
S 2081st St
S 2081st Pl
S 2081st Way
S 2084th St
S 2084th Pl
S 2084th Way
S 2087th St
S 2087th Pl
S 2087th Way
S 2090th St
S 2090th Pl
S 2090th Way
S 2093rd St
S 2093rd Pl
S 2093rd Way
S 2096th St
S 2096th Pl
S 2096th Way
S 2099th St
S 2099th Pl
S 2099th Way
S 2102nd St
S 2102nd Pl
S 2102nd Way
S 2105th St
S 2105th Pl
S 2105th Way
S 2108th St
S 2108th Pl
S 2108th Way
S 2111st St
S 2111st Pl
S 2111st Way
S 2114th St
S 2114th Pl
S 2114th Way
S 2117th St
S 2117th Pl
S 2117th Way
S 2120th St
S 2120th Pl
S 2120th Way
S 2123rd St
S 2123rd Pl
S 2123rd Way
S 2126th St
S 2126th Pl
S 2126th Way
S 2129th St
S 2129th Pl
S 2129th Way
S 2132nd St
S 2132nd Pl
S 2132nd Way
S 2135th St
S 2135th Pl
S 2135th Way
S 2138th St
S 2138th Pl
S 2138th Way
S 2141st St
S 2141st Pl
S 2141st Way
S 2144th St
S 2144th Pl
S 2144th Way
S 2147th St
S 2147th Pl
S 2147th Way
S 2150th St
S 2150th Pl
S 2150th Way
S 2153rd St
S 2153rd Pl
S 2153rd Way
S 2156th St
S 2156th Pl
S 2156th Way
S 2159th St
S 2159th Pl
S 2159th Way
S 2162nd St
S 2162nd Pl
S 2162nd Way
S 2165th St
S 2165th Pl
S 2165th Way
S 2168th St
S 2168th Pl
S 2168th Way
S 2171st St
S 2171st Pl
S 2171st Way
S 2174th St
S 2174th Pl
S 2174th Way
S 2177th St
S 2177th Pl
S 2177th Way
S 2180th St
S 2180th Pl
S 2180th Way
S 2183rd St
S 2183rd Pl
S 2183rd Way
S 2186th St
S 2186th Pl
S 2186th Way
S 2189th St
S 2189th Pl
S 2189th Way
S 2192nd St
S 2192nd Pl
S 2192nd Way
S 2195th St
S 2195th Pl
S 2195th Way
S 2198th St
S 2198th Pl
S 2198th Way
S 2201st St
S 2201st Pl
S 2201st Way
S 2204th St
S 2204th Pl
S 2204th Way
S 2207th St
S 2207th Pl
S 2207th Way
S 2210th St
S 2210th Pl
S 2210th Way
S 2213th St
S 2213th Pl
S 2213th Way
S 2216th St
S 2216th Pl
S 2216th Way
S 2219th St
S 2219th Pl
S 2219th Way
S 2222nd St
S 2222nd Pl
S 2222nd