GOVERNMENTAL UNIT REFERENCE MAP (2020): Peoria city, AZ

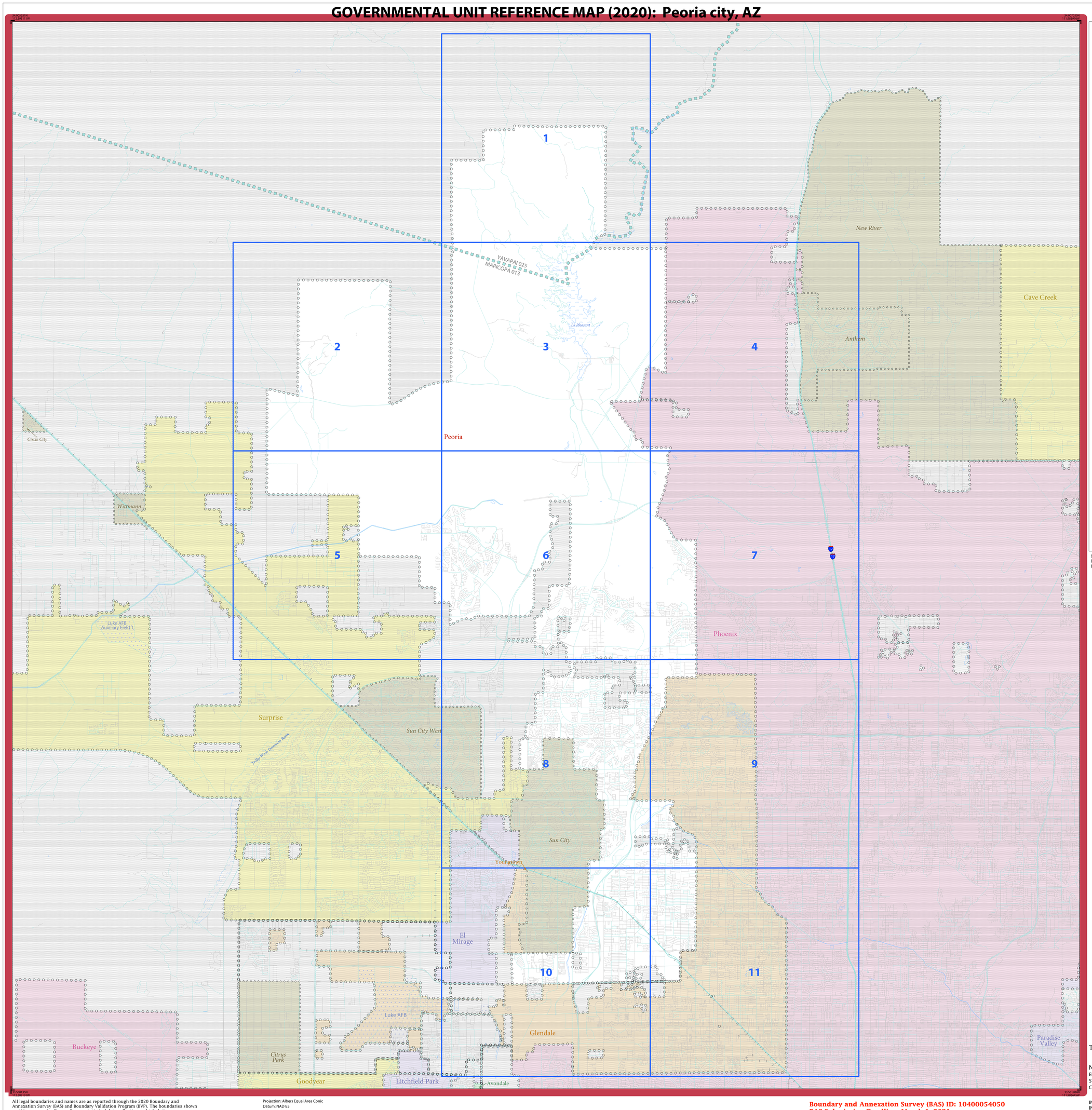

LEGEND

SYMBOL DESCRIPTION	SYMBOL	LABEL STYLE
Federal American Indian Reservation		L'ANSE RESERVATION (TA 1880)
Off-Reservation Trust Land		T1880
American Indian Tribal Subdivision		SHONTO (620)
Alaska Native Regional Corporation (ANRC)		*NANA ANRC 52120*
State (or statistically equivalent entity)		NEW YORK 36
County (or statistically equivalent entity)		ERIE 029
Minor Civil Division (MCD)[1]		Lee town 41460
Census County Division (CCD)[2]		*Jemez CCD 91650*
Consolidated City		MILFORD 47500
Incorporated Place - Subject Area		Rome 63418
Incorporated Place - Other Area[3]		Davis 18100
Census Designated Place (CDP)[2]		*Cochiti 16560*

DESCRIPTION	SYMBOL	DESCRIPTION	SYMBOL
Interstate	5	Water Body	Pleasant Lake
U.S. Highway	2	Swamp or Marsh	Okefenokee Swamp
State Highway	4	Glacier	Bering Glacier
Other Road	Marsh Ln	Airport, Airfield, or Helicopter Landing Pad	Oxnard Airport
Cul-de-sac		College or University	Coll/Univ
Circle		Military	Fort Belvoir
Geographic Offset or Corridor		Prison or Juvenile Detention Center	P/JDC
4WD Trail, Stairway, Alley, Walkway, or Ferry		Cemetery	Powell Cmtry
Railroad	Southern RR	Golf Course	Pinehurst Glfcrs
Pipeline or Power Line		National Park or Forest	Yosemite NP
Ridge or Fence		Other Park	St Francis Park
Property Line or Nonvisible Boundary		Outside Subject Area	
Perennial Stream	Tumbling Cr	Inset Area	A1
Intermittent Stream	Piney Cr		
Mountain Peak or Hill	Mt. Baker		

Where state, county, and/or MCD/CCD boundaries coincide, the map shows the boundary symbol for only the highest-ranking of these boundaries. Where American Indian reservation and American Indian tribal subdivision boundaries coincide, the map shows only the American Indian reservation boundaries.

Entity names are followed by either their FIPS code or census code; parentheses indicate a census code.

1 'MCD*' indicates a false MCD. These are for Census Bureau use only.

2 The CCD and CDP boundaries represent statistical entities only and are not updated through the BAS.

3 Incorporated place name color corresponds to the incorporated place fill color.

Due to space limitations, some road names, along with other feature and geography names on the map, may not be shown.

The Census Bureau stores primary and alternate road names, but only primary road names are used to label the roads on these maps.

Note: This index map sheet provides the map sheet configuration in relation to the subject entity. Due to scale limitations, map content may be simplified. Refer to parent and/or inset map sheets for detailed map content.

Total Sheets: 12 (Index 1; Parent 11; Inset 0)

NAME: Peoria city (54050)
ENTITY TYPE: Incorporated Place
ST: Arizona (04)
CO: Maricopa (013), Yavapai (025)

INDEX OR PARENT SHEET #: 000
INSET SHEET #: 000000

2020 INCORPORATED PLACE REF MAP (INDEX)

5330104000540500000000

All legal boundaries and names are as reported through the 2020 Boundary and Annexation Survey (BAS) and Boundary Validation Program (BVP). The boundaries shown on this map are for Census Bureau statistical data collection and tabulation purposes only; their depiction and designation for statistical purposes does not constitute a determination of jurisdictional authority or rights of ownership or entitlement.

Data Source: U.S. Census Bureau's MAF/TIGER database (TAB20), November 2020
Created by Geography Division: December 11, 2020

U.S. DEPARTMENT OF COMMERCE U.S. Census Bureau

Projection: Albers Equal Area Conic
Datum: NAD 83
Spheroid: GRS 80
1st Standard Parallel: 32 16 37
2nd Standard Parallel: 36 03 21
Central Meridian: -111 55 48
Latitude of Projection's Origin: 31 19 56
False Easting: 0
False Northing: 0

0 2 4 6 8 10 Kilometers
0 1 2 3 4 5 Miles
The plotted map scale is 1:76,763

N W E S

Boundary and Annexation Survey (BAS) ID: 10400054050
BAS Submission Deadline: March 1, 2021

PDF versions of the BAS maps are available at: www.census.gov/programs-surveys/bas/geographies.html

For more information, or to request additional maps, please email geo.bas@census.gov, call 1-800-972-5651, or visit www.census.gov/programs-surveys/bas.html.

GOVERNMENTAL UNIT REFERENCE MAP (2020): Peoria city, AZ

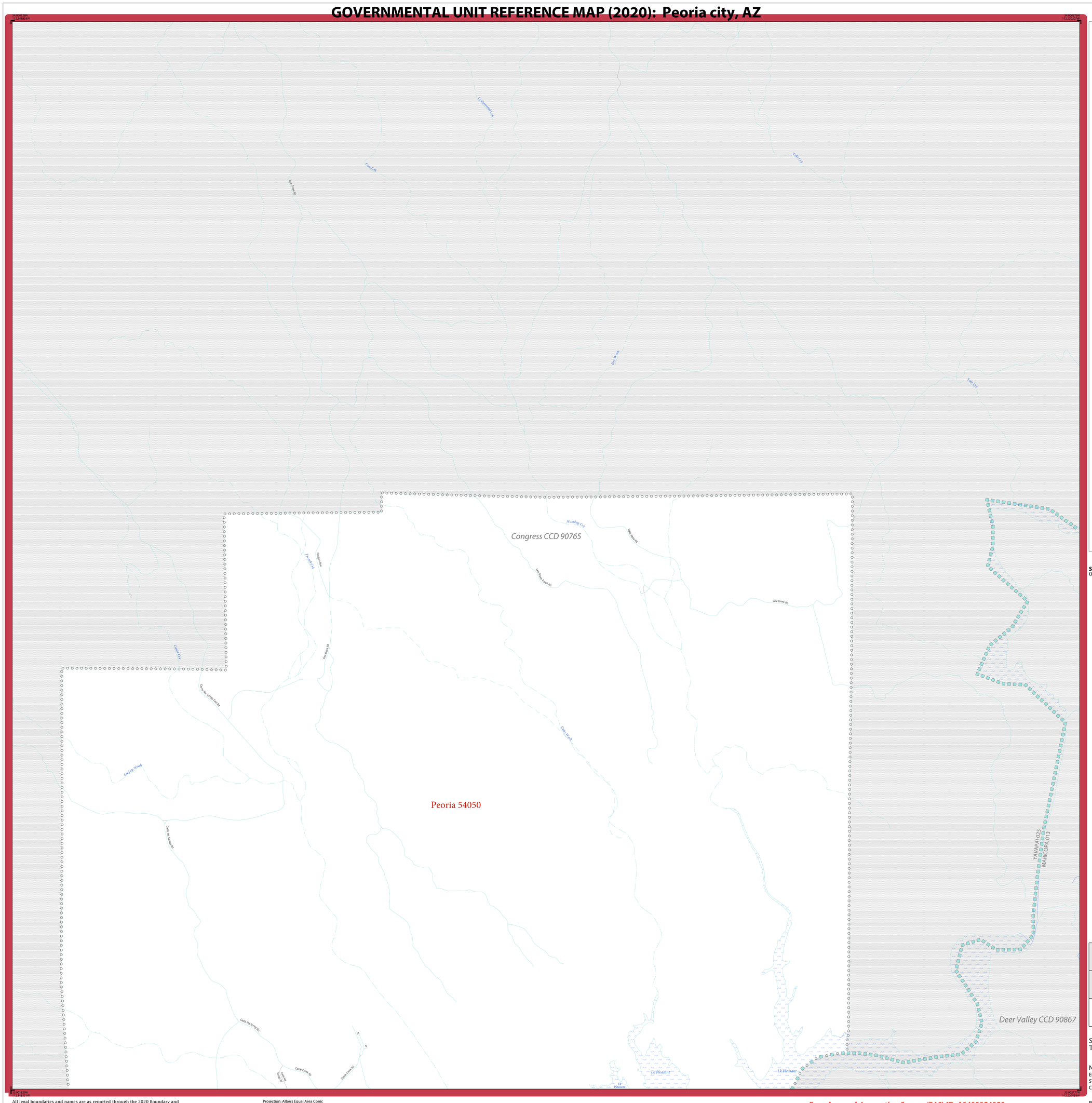

LEGEND

SYMBOL DESCRIPTION	SYMBOL	LABEL STYLE
Federal American Indian Reservation		L'ANSE RESERVATION (TA 1880)
Off-Reservation Trust Land		T1880
American Indian Tribal Subdivision		SHONTO (620)
Alaska Native Regional Corporation (ANRC)		*NANA ANRC 52120*
State (or statistically equivalent entity)		NEW YORK 36
County (or statistically equivalent entity)		ERIE 029
Minor Civil Division (MCD)[1]		Lee town 41460
Census County Division (CCD)[2]		*Jemez CCD 91650*
Consolidated City		MILFORD 47500
Incorporated Place - Subject Area		Rome 63418
Incorporated Place - Other Area[3]		Davis 18100
Census Designated Place (CDP)[2]		*Cochiti 16560*

DESCRIPTION	SYMBOL
Interstate	5
U.S. Highway	2
State Highway	4
Other Road	Marsh Ln
Cul-de-sac	
Circle	
Geographic Offset or Corridor	
4WD Trail, Stairway, Alley, Walkway, or Ferry	
Railroad	Southern RR
Pipeline or Power Line	
Ridge or Fence	
Property Line or Nonvisible Boundary	
Perennial Stream	Tumbling Cr
Intermittent Stream	Piney Cr
Mountain Peak or Hill	Mt. Baker

DESCRIPTION	SYMBOL
Water Body	Pleasant Lake
Swamp or Marsh	Okefenokee Swamp
Glacier	Bering Glacier
Airport, Airfield, or Helicopter Landing Pad	Oxnard Airport
College or University	Coll/Univ
Military	Fort Belvoir
Prison or Juvenile Detention Center	P/JDC
Cemetery	Powell Cmtry
Golf Course	Pinehurst GlfCrs
National Park or Forest	Yosemite NP
Other Park	St Francis Park
Outside Subject Area	
Inset Area	A1

Where state, county, and/or MCD/CCD boundaries coincide, the map shows the boundary symbol for only the highest-ranking of these boundaries. Where American Indian reservation and American Indian tribal subdivision boundaries coincide, the map shows only the American Indian reservation boundaries.

Entity names are followed by either their FIPS code or census code; parentheses indicate a census code.

1 'MCD*' indicates a false MCD. These are for Census Bureau use only.

2 The CCD and CDP boundaries represent statistical entities only and are not updated through the BAS.

3 Incorporated place name color corresponds to the incorporated place fill color.

Due to space limitations, some road names, along with other feature and geography names on the map, may not be shown.

The Census Bureau stores primary and alternate road names, but only primary road names are used to label the roads on these maps.

SUBJECT AREA COUNTIES ON MAP SHEET
04025 Yavapai

Key to Adjacent Sheets

	1	
2	3	4

Sheet Location within Entity

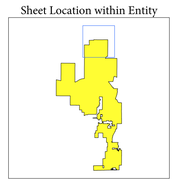

Sheet 1 of 11 PARENT sheets
Total Sheets: 12 (Index 1; Parent 11; Inset 0)

NAME: Peoria city (54050)
ENTITY TYPE: Incorporated Place
ST: Arizona (04)
CO: Maricopa (013), Yavapai (025)

INDEX OR PARENT SHEET #: 001
INSET SHEET #: 000000

2020 INCORPORATED PLACE REF MAP (PARENT)

5330104000540500010000 00

All legal boundaries and names are as reported through the 2020 Boundary and Annexation Survey (BAS) and Boundary Validation Program (BVP). The boundaries shown on this map are for Census Bureau statistical data collection and tabulation purposes only; their depiction and designation for statistical purposes does not constitute a determination of jurisdictional authority or rights of ownership or entitlement.

Data Source: U.S. Census Bureau's MAF/TIGER database (TAB20), November 2020
Created by Geography Division: December 11, 2020

U.S. DEPARTMENT OF COMMERCE U.S. Census Bureau

Projection: Albers Equal Area Conic
Datum: NAD 83
Spheroid: GRS 80
1st Standard Parallel: 32 16 37
2nd Standard Parallel: 36 03 21
Central Meridian: -111 55 48
Latitude of Projection's Origin: 31 19 56
False Easting: 0
False Northing: 0

0 0.4 0.8 1.2 1.6 2 Kilometers
0 0.3 0.6 0.9 1.2 1.5 Miles
The plotted map scale is 1:15,000

N W E S

Boundary and Annexation Survey (BAS) ID: 10400054050
BAS Submission Deadline: March 1, 2021

PDF versions of the BAS maps are available at:
www.census.gov/programs-surveys/bas/geographies.html

For more information, or to request additional maps, please email geo.bas@census.gov, call 1-800-972-5651, or visit www.census.gov/programs-surveys/bas.html.

United States Census Bureau

GOVERNMENTAL UNIT REFERENCE MAP (2020): Peoria city, AZ

LEGEND

SYMBOL DESCRIPTION	SYMBOL	LABEL STYLE
Federal American Indian Reservation		L'ANSE RESERVATION (TA 1880)
Off-Reservation Trust Land		T1880
American Indian Tribal Subdivision		SHONTO (620)
Alaska Native Regional Corporation (ANRC)		*NANA ANRC 52120*
State (or statistically equivalent entity)		NEW YORK 36
County (or statistically equivalent entity)		ERIE 029
Minor Civil Division (MCD)[1]		Lee town 41460
Census County Division (CCD)[2]		*Jemez CCD 91650*
Consolidated City		MILFORD 47500
Incorporated Place - Subject Area		Rome 63418
Incorporated Place - Other Area[3]		Davis 18100
Census Designated Place (CDP)[2]		*Cochiti 16560*

DESCRIPTION	SYMBOL	DESCRIPTION	SYMBOL
Interstate	5	Water Body	Pleasant Lake
U.S. Highway	2	Swamp or Marsh	Okefenokee Swamp
State Highway	4	Glacier	Bering Glacier
Other Road	Marsh Ln	Airport, Airfield, or Helicopter Landing Pad	Oxnard Airport
Cul-de-sac		College or University	Coll/Univ
Circle		Military	Fort Belvoir
Geographic Offset or Corridor		Prison or Juvenile Detention Center	P/JDC
4WD Trail, Stairway, Alley, Walkway, or Ferry		Cemetery	Powell Cmtry
Railroad	Southern RR	Golf Course	Pinehurst Glfcrs
Pipeline or Power Line		National Park or Forest	Yosemite NP
Ridge or Fence		Other Park	St Francis Park
Property Line or Nonvisible Boundary		Outside Subject Area	
Perennial Stream	Tumbling Cr	Inset Area	A1
Intermittent Stream	Piney Cr		
Mountain Peak or Hill	Mt. Baker		

Where state, county, and/or MCD/CCD boundaries coincide, the map shows the boundary symbol for only the highest-ranking of these boundaries. Where American Indian reservation and American Indian tribal subdivision boundaries coincide, the map shows only the American Indian reservation boundaries.

Entity names are followed by either their FIPS code or census code; parentheses indicate a census code.

1 'MCD*' indicates a false MCD. These are for Census Bureau use only.

2 The CCD and CDP boundaries represent statistical entities only and are not updated through the BAS.

3 Incorporated place name color corresponds to the incorporated place fill color.

Due to space limitations, some road names, along with other feature and geography names on the map, may not be shown.

The Census Bureau stores primary and alternate road names, but only primary road names are used to label the roads on these maps.

SUBJECT AREA COUNTIES ON MAP SHEET
04013 Maricopa

Key to Adjacent Sheets

		1
	2	3
	5	6

Sheet Location within Entity

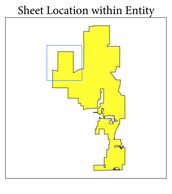

Sheet 2 of 11 PARENT sheets
Total Sheets: 12 (Index 1; Parent 11; Inset 0)

NAME: Peoria city (54050)
ENTITY TYPE: Incorporated Place
ST: Arizona (04)
CO: Maricopa (013), Yavapai (025)

INDEX OR PARENT SHEET #: 002
INSET SHEET #: 000000

2020 INCORPORATED PLACE REF MAP (PARENT)

5330104000540500020000 00

All legal boundaries and names are as reported through the 2020 Boundary and Annexation Survey (BAS) and Boundary Validation Program (BVP). The boundaries shown on this map are for Census Bureau statistical data collection and tabulation purposes only; their depiction and designation for statistical purposes does not constitute a determination of jurisdictional authority or rights of ownership or entitlement.

Data Source: U.S. Census Bureau's MAF/TIGER database (TAB20), November 2020
Created by Geography Division: December 11, 2020

U.S. DEPARTMENT OF COMMERCE U.S. Census Bureau

Projection: Albers Equal Area Conic
Datum: NAD 83
Spheroid: GRS 80
1st Standard Parallel: 32 16 37
2nd Standard Parallel: 36 03 21
Central Meridian: -111 55 48
Latitude of Projection's Origin: 31 19 56
False Easting: 0
False Northing: 0

0 0.4 0.8 1.2 1.6 2 Kilometers
0 0.3 0.6 0.9 1.2 1.5 Miles
The plotted map scale is 1:15,000

N W E S

Boundary and Annexation Survey (BAS) ID: 10400054050
BAS Submission Deadline: March 1, 2021

PDF versions of the BAS maps are available at:
www.census.gov/programs-surveys/bas/geographies.html

For more information, or to request additional maps, please email geo.bas@census.gov, call 1-800-972-5651, or visit www.census.gov/programs-surveys/bas.html.

GOVERNMENTAL UNIT REFERENCE MAP (2020): Peoria city, AZ

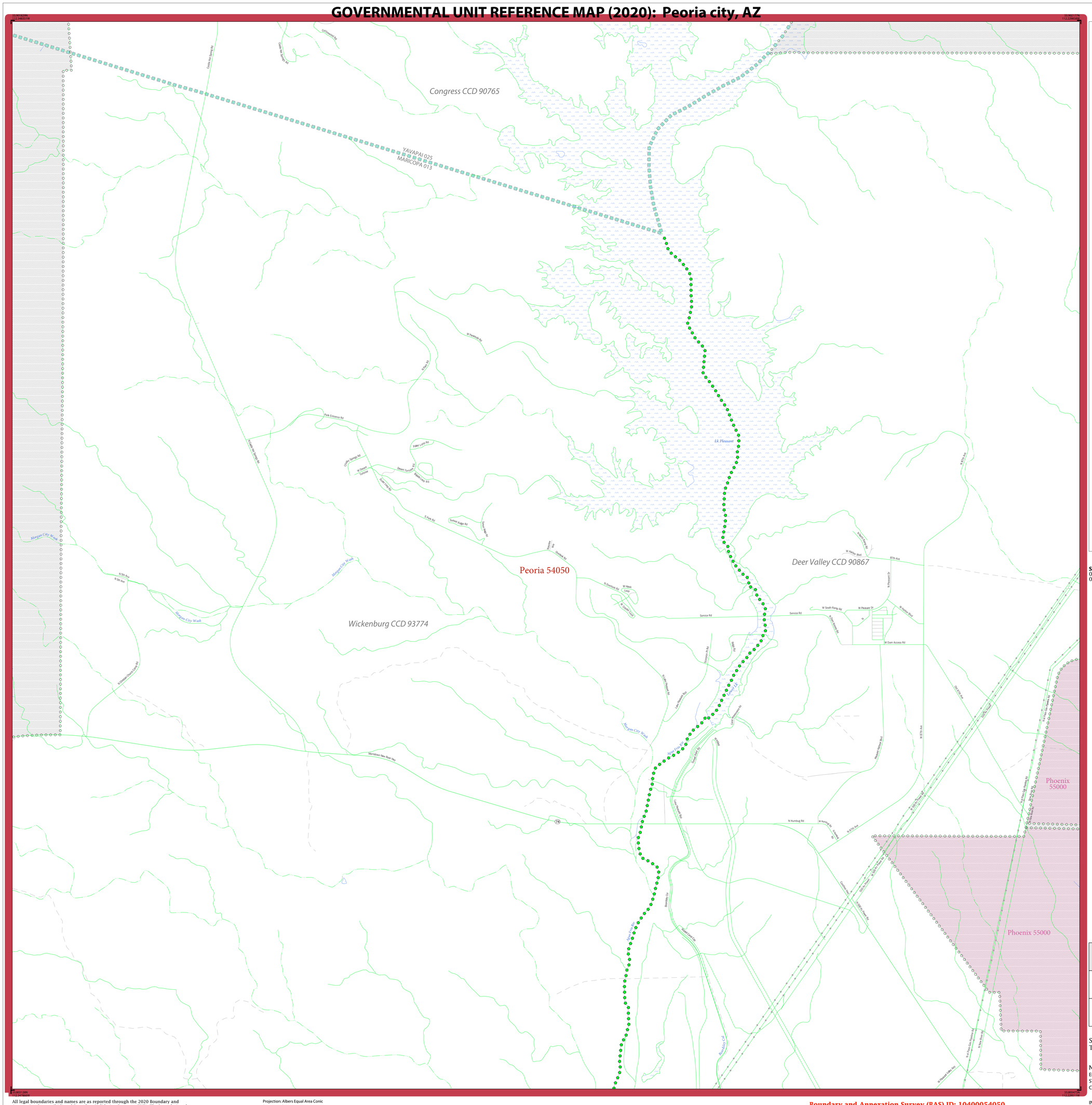
Congress CCD 90765
YAVAPAI 025
MARICOPA 013
Peoria 54050
Deer Valley CCD 90867
Wickenburg CCD 93774
Phoenix 55000
Phoenix 55000
Lk Pleasant
Morgan City Wash
Morgan City Wash
Morgan City Wash

GOVERNMENTAL UNIT REFERENCE MAP (2020): Peoria city, AZ

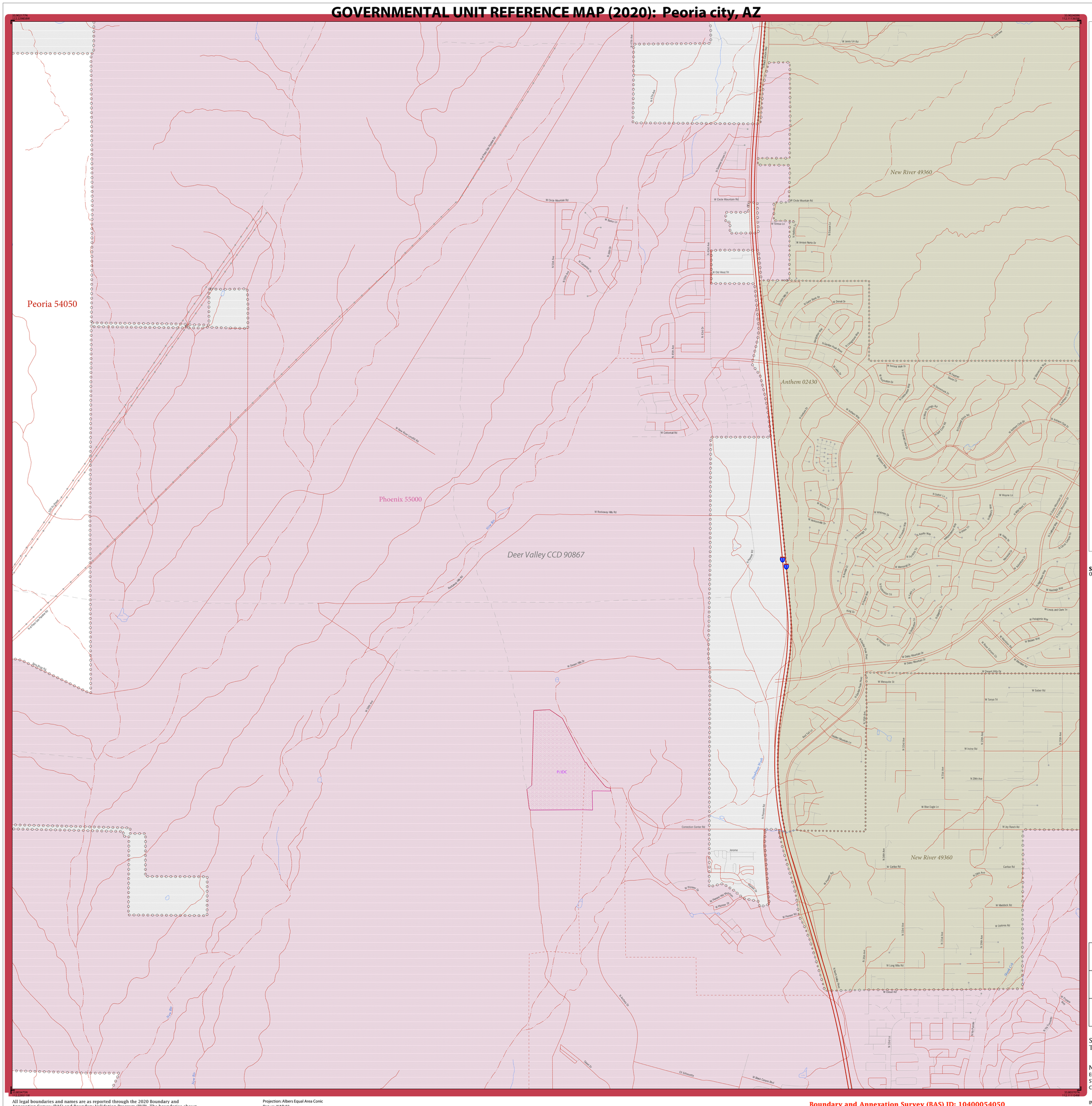
Peoria 54050
Phoenix 55000
Deer Valley CCD 90867
New River 49360
Anthem 02430
New River 49360
P/JDC
W Circle Mountain Rd
W Deer Valley Rd
W Pioneer Dr
W Jomax Rd
W Dynamite Blvd
W Lone Mtn Rd
W Carefree Hwy
W Bell Rd
W Union Hills Dr
W Beardsley Rd
W Peoria Ave
W Cholla St
W Thunderbird Rd
W Glendale Ave
W Northern Ave
W Olive Ave
W Missouri Ave
W Indian School Rd
W Camelback Rd
W Bethany Home Rd
W Glenn Dr
W Maryland Ave
W Grand Ave
W Roosevelt St
W Van Buren St
W Washington St
W Adams St
W Jefferson St
W Monroe St
W Madison St
W Lincoln St
W Fillmore St
W Polk St
W Buckeye Rd
W Lower Buckeye Rd
W Yuma St
W Maricopa St
W Pima St
W Grant St
W Roosevelt St
W Fifth Ave
W Third Ave
W Second Ave
W First Ave
N 75th Ave
N 67th Ave
N 59th Ave
N 51st Ave
N 43rd Ave
N 35th Ave
N 27th Ave
N 19th Ave
N 7th Ave
N 1st Ave
N Central Ave
N 7th St
N 15th St
N 23rd St
N 32nd St
N 40th St
N 48th St
N 56th St
N 64th St
N 72nd St
N 80th St
N 88th St
N 96th St
N 104th St
N 112th St
N 120th St
N 128th St
N 136th St
N 144th St
N 152nd St
N 160th St
N 168th St
N 176th St
N 184th St
N 192nd St
N 200th St
N 208th St
N 216th St
N 224th St
N 232nd St
N 240th St
N 248th St
N 256th St
N 264th St
N 272nd St
N 280th St
N 288th St
N 296th St
N 304th St
N 312th St
N 320th St
N 328th St
N 336th St
N 344th St
N 352nd St
N 360th St
N 368th St
N 376th St
N 384th St
N 392th St
N 400th St
N 408th St
N 416th St
N 424th St
N 432nd St
N 440th St
N 448th St
N 456th St
N 464th St
N 472nd St
N 480th St
N 488th St
N 496th St
N 504th St
N 512th St
N 520th St
N 528th St
N 536th St
N 544th St
N 552th St
N 560th St
N 568th St
N 576th St
N 584th St
N 592th St
N 600th St
N 608th St
N 616th St
N 624th St
N 632nd St
N 640th St
N 648th St
N 656th St
N 664th St
N 672nd St
N 680th St
N 688th St
N 696th St
N 704th St
N 712th St
N 720th St
N 728th St
N 736th St
N 744th St
N 752nd St
N 760th St
N 768th St
N 776th St
N 784th St
N 792th St
N 800th St
N 808th St
N 816th St
N 824th St
N 832nd St
N 840th St
N 848th St
N 856th St
N 864th St
N 872nd St
N 880th St
N 888th St
N 896th St
N 904th St
N 912th St
N 920th St
N 928th St
N 936th St
N 944th St
N 952th St
N 960th St
N 968th St
N 976th St
N 984th St
N 992th St
N 1000th St
N 1008th St
N 1016th St
N 1024th St
N 1032nd St
N 1040th St
N 1048th St
N 1056th St
N 1064th St
N 1072nd St
N 1080th St
N 1088th St
N 1096th St
N 1104th St
N 1112th St
N 1120th St
N 1128th St
N 1136th St
N 1144th St
N 1152nd St
N 1160th St
N 1168th St
N 1176th St
N 1184th St
N 1192nd St
N 1200th St
N 1208th St
N 1216th St
N 1224th St
N 1232nd St
N 1240th St
N 1248th St
N 1256th St
N 1264th St
N 1272nd St
N 1280th St
N 1288th St
N 1296th St
N 1304th St
N 1312th St
N 1320th St
N 1328th St
N 1336th St
N 1344th St
N 1352nd St
N 1360th St
N 1368th St
N 1376th St
N 1384th St
N 1392th St
N 1400th St
N 1408th St
N 1416th St
N 1424th St
N 1432nd St
N 1440th St
N 1448th St
N 1456th St
N 1464th St
N 1472nd St
N 1480th St
N 1488th St
N 1496th St
N 1504th St
N 1512th St
N 1520th St
N 1528th St
N 1536th St
N 1544th St
N 1552th St
N 1560th St
N 1568th St
N 1576th St
N 1584th St
N 1592th St
N 1600th St
N 1608th St
N 1616th St
N 1624th St
N 1632nd St
N 1640th St
N 1648th St
N 1656th St
N 1664th St
N 1672nd St
N 1680th St
N 1688th St
N 1696th St
N 1704th St
N 1712th St
N 1720th St
N 1728th St
N 1736th St
N 1744th St
N 1752nd St
N 1760th St
N 1768th St
N 1776th St
N 1784th St
N 1792th St
N 1800th St
N 1808th St
N 1816th St
N 1824th St
N 1832nd St
N 1840th St
N 1848th St
N 1856th St
N 1864th St
N 1872nd St
N 1880th St
N 1888th St
N 1896th St
N 1904th St
N 1912th St
N 1920th St
N 1928th St
N 1936th St
N 1944th St
N 1952th St
N 1960th St
N 1968th St
N 1976th St
N 1984th St
N 1992th St
N 2000th St
N 2008th St
N 2016th St
N 2024th St
N 2032nd St
N 2040th St
N 2048th St
N 2056th St
N 2064th St
N 2072nd St
N 2080th St
N 2088th St
N 2096th St
N 2104th St
N 2112th St
N 2120th St
N 2128th St
N 2136th St
N 2144th St
N 2152nd St
N 2160th St
N 2168th St
N 2176th St
N 2184th St
N 2192th St
N 2200th St
N 2208th St
N 2216th St
N 2224th St
N 2232nd St
N 2240th St
N 2248th St
N 2256th St
N 2264th St
N 2272nd St
N 2280th St
N 2288th St
N 2296th St
N 2304th St
N 2312th St
N 2320th St
N 2328th St
N 2336th St
N 2344th St
N 2352nd St
N 2360th St
N 2368th St
N 2376th St
N 2384th St
N 2392th St
N 2400th St
N 2408th St
N 2416th St
N 2424th St
N 2432nd St
N 2440th St
N 2448th St
N 2456th St
N 2464th St
N 2472nd St
N 2480th St
N 2488th St
N 2496th St
N 2504th St
N 2512th St
N 2520th St
N 2528th St
N 2536th St
N 2544th St
N 2552th St
N 2560th St
N 2568th St
N 2576th St
N 2584th St
N 2592th St
N 2600th St
N 2608th St
N 2616th St
N 2624th St
N 2632nd St
N 2640th St
N 2648th St
N 2656th St
N 2664th St
N 2672nd St
N 2680th St
N 2688th St
N 2696th St
N 2704th St
N 2712th St
N 2720th St
N 2728th St
N 2736th St
N 2744th St
N 2752nd St
N 2760th St
N 2768th St
N 2776th St
N 2784th St
N 2792th St
N 2800th St
N 2808th St
N 2816th St
N 2824th St
N 2832nd St
N 2840th St
N 2848th St
N 2856th St
N 2864th St
N 2872nd St
N 2880th St
N 2888th St
N 2896th St
N 2904th St
N 2912th St
N 2920th St
N 2928th St
N 2936th St
N 2944th St
N 2952th St
N 2960th St
N 2968th St
N 2976th St
N 2984th St
N 2992th St
N 3000th St
N 3008th St
N 3016th St
N 3024th St
N 3032nd St
N 3040th St
N 3048th St
N 3056th St
N 3064th St
N 3072nd St
N 3080th St
N 3088th St
N 3096th St
N 3104th St
N 3112th St
N 3120th St
N 3128th St
N 3136th St
N 3144th St
N 3152nd St
N 3160th St
N 3168th St
N 3176th St
N 3184th St
N 3192th St
N 3200th St
N 3208th St
N 3216th St
N 3224th St
N 3232nd St
N 3240th St
N 3248th St
N 3256th St
N 3264th St
N 3272nd St
N 3280th St
N 3288th St
N 3296th St
N 3304th St
N 3312th St
N 3320th St
N 3328th St
N 3336th St
N 3344th St
N 3352nd St
N 3360th St
N 3368th St
N 3376th St
N 3384th St
N 3392th St
N 3400th St
N 3408th St
N 3416th St
N 3424th St
N 3432nd St
N 3440th St
N 3448th St
N 3456th St
N 3464th St
N 3472nd St
N 3480th St
N 3488th St
N 3496th St
N 3504th St
N 3512th St
N 3520th St
N 3528th St
N 3536th St
N 3544th St
N 3552th St
N 3560th St
N 3568th St
N 3576th St
N 3584th St
N 3592th St
N 3600th St
N 3608th St
N 3616th St
N 3624th St
N 3632nd St
N 3640th St
N 3648th St
N 3656th St
N 3664th St
N 3672nd St
N 3680th St
N 3688th St
N 3696th St
N 3704th St
N 3712th St
N 3720th St
N 3728th St
N 3736th St
N 3744th St
N 3752nd St
N 3760th St
N 3768th St
N 3776th St
N 3784th St
N 3792th St
N 3800th St
N 3808th St
N 3816th St
N 3824th St
N 3832nd St
N 3840th St
N 3848th St
N 3856th St
N 3864th St
N 3872nd St
N 3880th St
N 3888th St
N 3896th St
N 3904th St
N 3912th St
N 3920th St
N 3928th St
N 3936th St
N 3944th St
N 3952th St
N 3960th St
N 3968th St
N 3976th St
N 3984th St
N 3992th St
N 4000th St
N 4008th St
N 4016th St
N 4024th St
N 4032nd St
N 4040th St
N 4048th St
N 4056th St
N 4064th St
N 4072nd St
N 4080th St
N 4088th St
N 4096th St
N 4104th St
N 4112th St
N 4120th St
N 4128th St
N 4136th St
N 4144th St
N 4152nd St
N 4160th St
N 4168th St
N 4176th St
N 4184th St
N 4192th St
N 4200th St
N 4208th St
N 4216th St
N 4224th St
N 4232nd St
N 4240th St
N 4248th St
N 4256th St
N 4264th St
N 4272nd St
N 4280th St
N 4288th St
N 4296th St
N 4304th St
N 4312th St
N 4320th St
N 4328th St
N 4336th St
N 4344th St
N 4352nd St
N 4360th St
N 4368th St
N 4376th St
N 4384th St
N 4392th St
N 4400th St
N 4408th St
N 4416th St
N 4424th St
N 4432nd St
N 4440th St
N 4448th St
N 4456th St
N 4464th St
N 4472nd St
N 4480th St
N 4488th St
N 4496th St
N 4504th St
N 4512th St
N 4520th St
N 4528th St
N 4536th St
N 4544th St
N 4552th St
N 4560th St
N 4568th St
N 4576th St
N 4584th St
N 4592th St
N 4600th St
N 4608th St
N 4616th St
N 4624th St
N 4632nd St
N 4640th St
N 4648th St
N 4656th St
N 4664th St
N 4672nd St
N 4680th St
N 4688th St
N 4696th St
N 4704th St
N 4712th St
N 4720th St
N 4728th St
N 4736th St
N 4744th St
N 4752nd St
N 4760th St
N 4768th St
N 4776th St
N 4784th St
N 4792th St
N 4800th St
N 4808th St
N 4816th St
N 4824th St
N 4832nd St
N 4840th St
N 4848th St
N 4856th St
N 4864th St
N 4872nd St
N 4880th St
N 4888th St
N 4896th St
N 4904th St
N 4912th St
N 4920th St
N 4928th St
N 4936th St
N 4944th St
N 4952th St
N 4960th St
N 4968th St
N 4976th St
N 4984th St
N 4992th St
N 5000th St
N 5008th St
N 5016th St
N 5024th St
N 5032nd St
N 5040th St
N 5048th St
N 5056th St
N 5064th St
N 5072nd St
N 5080th St
N 5088th St
N 5096th St
N 5104th St
N 5112th St
N 5120th St
N 5128th St
N 5136th St
N 5144th St
N 5152nd St
N 5160th St
N 5168th St
N 5176th St
N 5184th St
N 5192th St
N 5200th St
N 5208th St
N 5216th St
N 5224th St
N 5232nd St
N 5240th St
N 5248th St
N 5256th St
N 5264th St
N 5272nd St
N 5280th St
N 5288th St
N 5296th St
N 5304th St
N 5312th St
N 5320th St
N 5328th St
N 5336th St
N 5344th St
N 5352nd St
N 5360th St
N 5368th St
N 5376th St
N 5384th St
N 5392th St
N 5400th St
N 5408th St
N 5416th St
N 5424th St
N 5432nd St
N 5440th St
N 5448th St
N 5456th St
N 5464th St
N 5472nd St
N 5480th St
N 5488th St
N 5496th St
N 5504th St
N 5512th St
N 5520th St
N 5528th St
N 5536th St
N 5544th St
N 5552th St
N 5560th St
N 5568th St
N 5576th St
N 5584th St
N 5592th St
N 5600th St
N 5608th St
N 5616th St
N 5624th St
N 5632nd St
N 5640th St
N 5648th St
N 5656th St
N 5664th St
N 5672nd St
N 5680th St
N 5688th St
N 5696th St
N 5704th St
N 5712th St
N 5720th St
N 5728th St
N 5736th St
N 5744th St
N 5752nd St
N 5760th St
N 5768th St
N 5776th St
N 5784th St
N 5792th St
N 5800th St
N 5808th St
N 5816th St
N 5824th St
N 5832nd St
N 5840th St
N 5848th St
N 5856th St
N 5864th St
N 5872nd St
N 5880th St
N 5888th St
N 5896th St
N 5904th St
N 5912th St
N 5920th St
N 5928th St
N 5936th St
N 5944th St
N 5952th St
N 5960th St
N 5968th St
N 5976th St
N 5984th St
N 5992th St
N 6000th St
N 6008th St
N 6016th St
N 6024th St
N 6032nd St
N 6040th St
N 6048th St
N 6056th St
N 6064th St
N 6072nd St
N 6080th St
N 6088th St
N 6096th St
N 6104th St
N 6112th St
N 6120th St
N 6128th St
N 6136th St
N 6144th St
N 6152nd St
N 6160th St
N 6168th St
N 6176th St
N 6184th St
N 6192th St
N 6200th St
N 6208th St
N 6216th St
N 6224th St
N 6232nd St
N 6240th St
N 6248th St
N 6256th St
N 6264th St
N 6272nd St
N 6280th St
N 6288th St
N 6296th St
N 6304th St
N 6312th St
N 6320th St
N 6328th St
N 6336th St
N 6344th St
N 6352nd St
N 6360th St
N 6368th St
N 6376th St
N 6384th St
N 6392th St
N 6400th St
N 6408th St
N 6416th St
N 6424th St
N 6432nd St
N 6440th St
N 6448th St
N 6456th St
N 6464th St
N 6472nd St
N 6480th St
N 6488th St
N 6496th St
N 6504th St
N 6512th St
N 6520th St
N 6528th St
N 6536th St
N 6544th St
N 6552th St
N 6560th St
N 6568th St
N 6576th St
N 6584th St
N 6592th St
N 6600th St
N 6608th St
N 6616th St
N 6624th St
N 6632nd St
N 6640th St
N 6648th St
N 6656th St
N 6664th St
N 6672nd St
N 6680th St
N 6688th St
N 6696th St
N 6704th St
N 6712th St
N 6720th St
N 6728th St
N 6736th St
N 6744th St
N 6752nd St
N 6760th St
N 6768th St
N 6776th St
N 6784th St
N 6792th St
N 6800th St
N 6808th St
N 6816th St
N 6824th St
N 6832nd St
N 6840th St
N 6848th St
N 6856th St
N 6864th St
N 6872nd St
N 6880th St
N 6888th St
N 6896th St
N 6904th St
N 6912th St
N 6920th St
N 6928th St
N 6936th St
N 6944th St
N 6952th St
N 6960th St
N 6968th St
N 6976th St
N 6984th St
N 6992th St
N 7000th St
N 7008th St
N 7016th St
N 7024th St
N 7032nd St
N 7040th St
N 7048th St
N 7056th St
N 7064th St
N 7072nd St
N 7080th St
N 7088th St
N 7096th St
N 7104th St
N 7112th St
N 7120th St
N 7128th St
N 7136th St
N 7144th St
N 7152nd St
N 7160th St
N 7168th St
N 7176th St
N 7184th St
N 7192th St
N 7200th St
N 7208th St
N 7216th St
N 7224th St
N 7232nd St
N 7240th St
N 7248th St
N 7256th St
N 7264th St
N 7272nd St
N 7280th St
N 7288th St
N 7296th St
N 7304th St
N 7312th St
N 7320th St
N 7328th St
N 7336th St
N 7344th St
N 7352nd St
N 7360th St
N 7368th St
N 7376th St
N 7384th St
N 7392th St
N 7400th St
N 7408th St
N 7416th St
N 7424th St
N 7432nd St
N 7440th St
N 7448th St
N 7456th St
N 7464th St
N 7472nd St
N 7480th St
N 7488th St
N 7496th St
N 7504th St
N 7512th St
N 7520th St
N 7528th St
N 7536th St
N 7544th St
N 7552th St
N 7560th St
N 7568th St
N 7576th St
N 7584th St
N 7592th St
N 7600th St
N 7608th St
N 7616th St
N 7624th St
N 7632nd St
N 7640th St
N 7648th St
N 7656th St
N 7664th St
N 7672nd St
N 7680th St
N 7688th St
N 7696th St
N 7704th St
N 7712th St
N 7720th St
N 7728th St
N 7736th St
N 7744th St
N 7752nd St
N 7760th St
N 7768th St
N 7776th St
N 7784th St
N 7792th St
N 7800th St
N 7808th St
N 7816th St
N 7824th St
N 7832nd St
N 7840th St
N 7848th St
N 7856th St
N 7864th St
N 7872nd St
N 7880th St
N 7888th St
N 7896th St
N 7904th St
N 7912th St
N 7920th St
N 7928th St
N 7936th St
N 7944th St
N 7952th St
N 7960th St
N 7968th St
N 7976th St
N 7984th St
N 7992th St
N 8000th St
N 8008th St
N 8016th St
N 8024th St
N 8032nd St
N 8040th St
N 8048th St
N 8056th St
N 8064th St
N 8072nd St
N 8080th St
N 8088th St
N 8096th St
N 8104th St
N 8112th St
N 8120th St
N 8128th St
N 8136th St
N 8144th St
N 8152nd St
N 8160th St
N 8168th St
N 8176th St
N 8184th St
N 8192th St
N 8200th St
N 8208th St
N 8216th St
N 8224th St
N 8232nd St
N 8240th St
N 8248th St
N 8256th St
N 8264th St
N 8272nd St
N 8280th St
N 8288th St
N 8296th St
N 8304th St
N 8312th St
N 8320th St
N 8328th St
N 8336th St
N 8344th St
N 8352nd St
N 8360th St
N 8368th St
N 8376th St
N 8384th St
N 8392th St
N 8400th St
N 8408th St
N 8416th St
N 8424th St
N 8432nd St
N 8440th St
N 8448th St
N 8456th St
N 8464th St
N 8472nd St
N 8480th St
N 8488th St
N 8496th St
N 8504th St
N 8512th St
N 8520th St
N 8528th St
N 8536th St
N 8544th St
N 8552th St
N 8560th St
N 8568th St
N 8576th St
N 8584th St
N 8592th St
N 8600th St
N 8608th St
N 8616th St
N 8624th St
N 8632nd St
N 8640th St
N 8648th St
N 8656th St
N 8664th St
N 8672nd St
N 8680th St
N 8688th St
N 8696th St
N 8704th St
N 8712th St
N 8720th St
N 8728th St
N 8736th St
N 8744th St
N 8752nd St
N 8760th St
N 8768th St
N 8776th St
N 8784th St
N 8792th St
N 8800th St
N 8808th St
N 8816th St
N 8824th St
N 8832nd St
N 8840th St
N 8848th St
N 8856th St
N 8864th St
N 8872nd St
N 8880th St
N 8888th St
N 8896th St
N 8904th St
N 8912th St
N 8920th St
N 8928th St
N 8936th St
N 8944th St
N 8952th St
N 8960th St
N 8968th St
N 8976th St
N 8984th St
N 8992th St
N 9000th St
N 9008th St
N 9016th St
N 9024th St
N 9032nd St
N 9040th St
N 9048th St
N 9056th St
N 9064th St
N 9072nd St
N 9080th St
N 9088th St
N 9096th St
N 9104th St
N 9112th St
N 9120th St
N 9128th St
N 9136th St
N 9144th St
N 9152nd St
N 9160th St
N 9168th St
N 9176th St
N 9184th St
N 9192th St
N 9200th St
N 9208th St
N 9216th St
N 9224th St
N 9232nd St
N 9240th St
N 9248th St
N 9256th St
N 9264th St
N 9272nd St
N 9280th St
N 9288th St
N 9296th St
N 9304th St
N 9312th St
N 9320th St
N 9328th St
N 9336th St
N 9344th St
N 9352nd St
N 9360th St
N 9368th St
N 9376th St
N 9384th St
N 9392th St
N 9400th St
N 9408th St
N 9416th St
N 9424th St
N 9432nd St
N 9440th St
N 9448th St
N 9456th St
N 9464th St
N 9472nd St
N 9480th St
N 9488th St
N 9496th St
N 9504th St
N 9512th St
N 9520th St
N 9528th St
N 9536th St
N 9544th St
N 9552th St
N 9560th St
N 9568th St
N 9576th St
N 9584th St
N 9592th St
N 9600th St
N 9608th St
N 9616th St
N 9624th St
N 9632nd St
N 9640th St
N 9648th St
N 9656th St
N 9664th St
N 9672nd St
N 9680th St
N 9688th St
N 9696th St
N 9704th St
N 9712th St
N 9720th St
N 9728th St
N 9736th St
N 9744th St
N 9752nd St
N 9760th St
N 9768th St
N 9776th St
N 9784th St
N 9792th St
N 9800th St
N 9808th St
N 9816th St
N 9824th St
N 9832nd St
N 9840th St
N 9848th St
N 9856th St
N 9864th St
N 9872nd St
N 9880th St
N 9888th St
N 9896th St
N 9904th St
N 9912th St
N 9920th St
N 9928th St
N 9936th St
N 9944th St
N 9952th St
N 9960th St
N 9968th St
N 9976th St
N 9984th St
N 9992th St
N 10000th St
N 10008th St
N 10016th St
N 10024th St
N 10032nd St
N 10040th St
N 10048th St
N 10056th St
N 10064th St
N 10072nd St
N 10080th St
N 10088th St
N 10096th St
N 10104th St
N 10112th St
N 10120th St
N 10128th St
N 10136th St
N 10144th St
N 10152nd St
N 10160th St
N 10168th St
N 10176th St
N 10184th St
N 10192th St
N 10200th St
N 10208th St
N 10216th St
N 10224th St
N 10232nd St
N 10240th St
N 10248th St
N 10256th St
N 10264th St
N 10272nd St
N 10280th St
N 10288th St
N 10296th St
N 10304th St
N 10312th St
N 10320th St
N 10328th St
N 10336th St
N 10344th St
N 10352nd St
N 10360th St
N 10368th St
N 10376th St
N 10384th St
N 10392th St
N 10400th St
N 10408th St
N 10416th St
N 10424th St
N 10432nd St
N 10440th St
N 10448th St
N 10456th St
N 10464th St
N 10472nd St
N 10480th St
N 10488th St
N 10496th St
N 10504th St
N 10512th St
N 10520th St
N 10528th St
N 10536th St
N 10544th St
N 10552th St
N 10560th St
N 10568th St
N 10576th St
N 10584th St
N 10592th St
N 10600th St
N 10608th St
N 10616th St
N 10624th St
N 10632nd St
N 10640th St
N 10648th St
N 10656th St
N 10664th St
N 10672nd St
N 10680th St
N 10688th St
N 10696th St
N 10704th St
N 10712th St
N 10720th St
N 10728th St
N 10736th St
N 10744th St
N 10752nd St
N 10760th St
N 10768th St
N 10776th St
N 10784th St
N 10792th St
N 10800th St
N 10808th St
N 10816th St
N 10824th St
N 10832nd St
N 10840th St
N 10848th St
N 10856th St
N 10864th St
N 10872nd St
N 10880th St
N 10888th St
N 10896th St
N 10904th St
N 10912th St
N 10920th St
N 10928th St
N 10936th St
N 10944th St
N 10952th St
N 10960th St
N 10968th St
N 10976th St
N 10984th St
N 10992th St
N 11000th St
N 11008th St
N 11016th St
N 11024th St
N 11032nd St
N 11040th St
N 11048th St
N 11056th St
N 11064th St
N 11072nd St
N 11080th St
N 11088th St
N 11096th St
N 11104th St
N 11112th St
N 11120th St
N 11128th St
N 11136th St
N 11144th St
N 11152nd St
N 11160th St
N 11168th St
N 11176th St
N 11184th St
N 11192th St
N 11200th St
N 11208th St
N 11216th St
N 11224th St
N 11232nd St
N 11240th St
N 11248th St
N 11256th St
N 11264th St
N 11272nd St
N 11280th St
N 11288th St
N 11296th St
N 11304th St
N 11312th St
N 11320th St
N 11328th St
N 11336th St
N 11344th St
N 11352nd St
N 11360th St
N 11368th St
N 11376th St
N 11384th St
N 11392th St
N 11400th St
N 11408th St
N 11416th St
N 11424th St
N 11432nd St
N 11440th St
N 11448th St
N 11456th St
N 11464th St
N 11472nd St
N 11480th St
N 11488th St
N 11496th St
N 11504th St
N 11512th St
N 11520th St
N 11528th St
N 11536th St
N 11544th St
N 11552th St
N 11560th St
N 11568th St
N 11576th St
N 11584th St
N 11592th St
N 11600th St
N 11608th St
N 11616th St
N 11624th St
N 11632nd St
N 11640th St
N 11648th St
N 11656th St
N 11664th St
N 11672nd St
N 11680th St
N 11688th St
N 11696th St
N 11704th St
N 11712th St
N 11720th St
N 11728th St
N 11736th St
N 11744th St
N 11752nd St
N 11760th St
N 11768th St
N 11776th St
N 11784th St
N 11792th St
N 11800th St
N 11808th St
N 11816th St
N 11824th St
N 11832nd St
N 11840th St
N 11848th St
N 11856th St
N 11864th St
N 11872nd St
N 11880th St
N 11888th St
N 11896th St
N 11904th St
N 11912th St
N 11920th St
N 11928th St
N 11936th St
N 11944th St
N 11952th St
N 11960th St
N 11968th St
N 11976th St
N 11984th St
N 11992th St
N 12000th St
N 12008th St
N 12016th St
N 12024th St
N 12032nd St
N 12040th St
N 12048th St
N 12056th St
N 12064th St
N 12072nd St
N 12080th St
N 12088th St
N 12096th St
N 12104th St
N 12112th St
N 12120th St
N 12128th St
N 12136th St
N 12144th St
N 12152nd St
N 12160th St
N 12168th St
N 12176th St
N 12184th St
N 12192th St
N 12200th St
N 12208th St
N 12216th St
N 12224th St
N 12232nd St
N 12240th St
N 12248th St
N 12256th St
N 12264th St
N 12272nd St
N 12280th St
N 12288th St
N 12296th St
N 12304th St
N 12312th St
N 12320th St
N 12328th St
N 12336th St
N 12344th St
N 12352nd St
N 12360th St
N 12368th St
N 12376th St
N 12384th St
N 12392th St
N 12400th St
N 12408th St
N 12416th St
N 12424th St
N 12432nd St
N 12440th St
N 12448th St
N 12456th St
N 12464th St
N 12472nd St
N 12480th St
N 12488th St
N 12496th St
N 12504th St
N 12512th St
N 12520th St
N 12528th St
N 12536th St
N 12544th St
N 12552th St
N 12560th St
N 12568th St
N 12576th St
N 12584th St
N 12592th St
N 12600th St
N 12608th St
N 12616th St
N 12624th St
N 12632nd St
N 12640th St
N 12648th St
N 12656th St
N 12664th St
N 12672nd St
N 12680th St
N 12688th St
N 12696th St
N 12704th St
N 12712th St
N 12720th St
N 12728th St
N 12736th St
N 12744th St
N 12752nd St
N 12760th St
N 12768th St
N 12776th St
N 12784th St
N 12792th St
N 12800th St
N 12808th St
N 12816th St
N 12824th St
N 12832nd St
N 12840th St
N 12848th St
N 12856th St
N 12864th St
N 12872nd St
N 12880th St
N 12888th St
N 12896th St
N 12904th St
N 12912th St
N 12920th St
N 12928th St
N 12936th St
N 12944th St
N 12952th St
N 12960th St
N 12968th St
N 12976th St
N 12984th St
N 12992th St
N 13000th St
N 13008th St
N 13016th St
N 13024th St
N 13032nd St
N 13040th St
N 13048th St
N 13056th St
N 13064th St
N 13072nd St
N 13080th St
N 13088th St
N 13096th St
N 13104th St
N 13112th St
N 13120th St
N 13128th St
N 13136th St
N 13144th St
N 13152nd St
N 13160th St
N 13168th St
N 13176th St
N 13184th St
N 13192th St
N 13200th St
N 13208th St
N 13216th St
N 13224th St
N 13232nd St
N 13240th St
N 13248th St
N 13256th St
N 13264th St
N 13272nd St
N 13280th St
N 13288th St
N 13296th St
N 13304th St
N 13312th St
N 13320th St
N 13328th St
N 13336th St
N 13344th St
N 13352nd St
N 13360th St
N 13368th St
N 13376th St
N 13384th St
N 13392th St
N 13400th St
N 13408th St
N 13416th St
N 13424th St
N 13432nd St
N 13440th St
N 13448th St
N 13456th St
N 13464th St
N 13472nd St
N 13480th St
N 13488th St
N 13496th St
N 13504th St
N 13512th St
N 13520th St
N 13528th St
N 13536th St
N 13544th St
N 13552th St
N 13560th St
N 13568th St
N 13576th St
N 13584th St
N 13592th St
N 13600th St
N 13608th St
N 13616th St
N 13624th St
N 13632nd St
N 13640th St
N 13648th St
N 13656th St
N 13664th St
N 13672nd St
N 13680th St
N 13688th St
N 13696th St
N 13704th St
N 13712th St
N 13720th St
N 13728th St
N 13736th St
N 13744th St
N 13752nd St
N 13760th St
N 13768th St
N 13776th St
N 13784th St
N 13792th St
N 13800th St
N 13808th St
N 13816th St
N 13824th St
N 13832nd St
N 13840th St
N 13848th St
N 13856th St
N 13864th St
N 13872nd St
N 13880th St
N 13888th St
N 13896th St
N 13904th St
N 13912th St
N 13920th St
N 13928th St
N 13936th St
N 13944th St
N 13952th St
N 13960th St
N 13968th St
N 13976th St
N 13984th St
N 13992th St
N 14000th St
N 14008th St
N 14016th St
N 14024th St
N 14032nd St
N 14040th St
N 14048th St
N 14056th St
N 14064th St
N 14072nd St
N 14080th St
N 14088th St
N 14096th St
N 14104th St
N 14112th St
N 14120th St
N 14128th St
N 14136th St
N 14144th St
N 14152nd St
N 14160th St
N 14168th St
N 14176th St
N 14184th St
N 14192th St
N 14200th St
N 14208th St
N 14216th St
N 14224th St
N 14232nd St
N 14240th St
N 14248th St
N 14256th St
N 14264th St
N 14272nd St
N 14280th St
N 14288th St
N 14296th St
N 14304th St
N 14312th St
N 14320th St
N 14328th St
N 14336th St
N 14344th St
N 14352nd St
N 14360th St
N 14368th St
N 14376th St
N 14384th St
N 14392th St
N 14400th St
N 14408th St
N 14416th St
N 14424th St
N 14432nd St
N 14440th St
N 14448th St
N 14456th St
N 14464th St
N 14472nd St
N 14480th St
N 14488th St
N 14496th St
N 14504th St
N 14512th St
N 14520th St
N 14528th St
N 14536th St
N 14544th St
N 14552th St
N 14560th St
N 14568th St
N 14576th St
N 14584th St
N 14592th St
N 14600th St
N 14608th St
N 14616th St
N 14624th St
N 14632nd St
N 14640th St
N 14648th St
N 14656th St
N 14664th St
N 14672nd St
N 14680th St
N 14688th St
N 14696th St
N 14704th St
N 14712th St
N 14720th St
N 14728th St
N 14736th St
N 14744th St
N 14752nd St
N 14760th St
N 14768th St
N 14776th St
N 14784th St
N 14792th St
N 14800th St
N 14808th St
N 14816th St
N 14824th St
N 14832nd St
N 14840th St
N 14848th St
N 14856th St
N 14864th St
N 14872nd St
N 14880th St
N 14888th St
N 14896th St
N 14904th St
N 14912th St
N 14920th St
N 14928th St
N 14936th St
N 14944th St
N 14952th St
N 14960th St
N 14968th St
N 14976th St
N 14984th St
N 14992th St
N 15000th St
N 15008th St
N 15016th St
N 15024th St
N 15032nd St
N 15040th St
N 15048th St
N 15056th St
N 15064th St
N 15072nd St
N 15080th St
N 15088th St
N 15096th St
N 15104th St
N 15112th St
N 15120th St
N 15128th St
N 15136th St
N 15144th St
N 15152nd St
N 15160th St
N 15168th St
N 15176th St
N 15184th St
N 15192th St
N 15200th St
N 15208th St
N 15216th St
N 15224th St
N 15232nd St
N 15240th St
N 15248th St
N 15256th St
N 15264th St
N 15272nd St
N 15280th St
N 15288th St
N 15296th St
N 15304th St
N 15312th St
N 15320th St
N 15328th St
N 15336th St
N 15344th St
N 15352nd St
N 15360th St
N 15368th St
N 15376th St
N 15384th St
N 15392th St
N 15400th St
N 15408th St
N 15416th St
N 15424th St
N 15432nd St
N 15440th St
N 15448th St
N 15456th St
N 15464th St
N 15472nd St
N 15480th St
N 15488th St
N 15496th St
N 15504th St
N 15512th St
N 15520th St
N 15528th St
N 15536th St
N 15544th St
N 15552th St
N 15560th St
N 15568th St
N 15576th St
N 15584th St
N 15592th St
N 15600th St
N 15608th St
N 15616th St
N 15624th St
N 15632nd St
N 15640th St
N 15648th St
N 15656th St
N 15664th St
N 15672nd St
N 15680th St
N 15688th St
N 15696th St
N 15704th St
N 15712th St
N 15720th St
N 15728th St
N 15736th St
N 15744th St
N 15752nd St
N 15760th St
N 15768th St
N 15776th St
N 15784th St
N 15792th St
N 15800th St
N 15808th St
N 15816th St
N 15824th St
N 15832nd St
N 15840th St
N 15848th St
N 15856th St
N 15864th St
N 15872nd St
N 15880th St
N 15888th St
N 15896th St
N 15904th St
N 15912th St
N 15920th St
N 15928th St
N 15936th St
N 15944th St
N 15952th St
N 15960th St
N 15968th St
N 15976th St
N 15984th St
N 15992th St
N 16000th St
N 16008th St
N 16016th St
N 16024th St
N 16032nd St
N 16040th St
N 16048th St
N 16056th St
N 16064th St
N 16072nd St
N 16080th St
N 16088th St
N 16096th St
N 16104th St
N 16112th St
N 16120th St
N 16128th St
N 16136th St
N 16144th St
N 16152nd St
N 16160th St
N 16168th St
N 16176th St
N 16184th St
N 16192th St
N 16200th St
N 16208th St
N 16216th St
N 16224th St
N 16232nd St
N 16240th St
N 16248th St
N 16256th St
N 16264th St
N 16272nd St
N 16280th St
N 16288th St
N 16296th St
N 16304th St
N 16312th St
N 16320th St
N 16328th St
N 16336th St
N 16344th St
N 16352nd St
N 16360th St
N 16368th St
N 16376th St
N 16384th St
N 16392th St
N 16400th St
N 16408th St
N 16416th St
N 16424th St
N 16432nd St
N 16440th St
N 16448th St
N 16456th St
N 16464th St
N 16472nd St
N 16480th St
N 16488th St
N 16496th St
N 16504th St
N 16512th St
N 16520th St
N 16528th St
N 16536th St
N 16544th St
N 16552th St
N 16560th St
N 16568th St
N 16576th St
N 16584th St
N 16592th St
N 16600th St
N 16608th St
N 16616th St
N 16624th St
N 16632nd St
N 16640th St
N 16648th St
N 16656th St
N 16664th St
N 16672nd St
N 16680th St
N 16688th St
N 16696th St
N 16704th St
N 16712th St
N 16720th St
N 16728th St
N 16736th St
N 16744th St
N 16752nd St
N 16760th St
N 16768th St
N 16776th St
N 16784th St
N 16792th St
N 16800th St
N 16808th St
N 16816th St
N 16824th St
N 16832nd St
N 16840th St
N 16848th St
N 16856th St
N 16864th St
N 16872nd St
N 16880th St
N 16888th St
N 16896th St
N 16904th St
N 16912th St
N 16920th St
N 16928th St
N 16936th St
N 16944th St
N 16952th St
N 16960th St
N 16968th St
N 16976th St
N 16984th St
N 16992th St
N 17000th St
N 17008th St
N 17016th St
N 17024th St
N 17032nd St
N 17040th St
N 17048th St
N 17056th St
N 17064th St
N 17072nd St
N 17080th St
N 17088th St
N 17096th St
N 17104th St
N 17112th St
N 17120th St
N 17128th St
N 17136th St
N 17144th St
N 17152nd St
N 17160th St
N 17168th St
N 17176th St
N 17184th St
N 17192th St
N 17200th St
N 17208th St
N 17216th St
N 17224th St
N 17232nd St
N 17240th St
N 17248th St
N 17256th St
N 17264th St
N 17272nd St
N 17280th St
N 17288th St
N 17296th St
N 17304th St
N 17312th St
N 17320th St
N 17328th St
N 17336th St
N 17344th St
N 17352nd St
N 17360th St
N 17368th St
N 17376th St
N 17384th St
N 17392th St
N 17400th St
N 17408th St
N 17416th St
N 17424th St
N 17432nd St
N 17440

GOVERNMENTAL UNIT REFERENCE MAP (2020): Peoria city, AZ

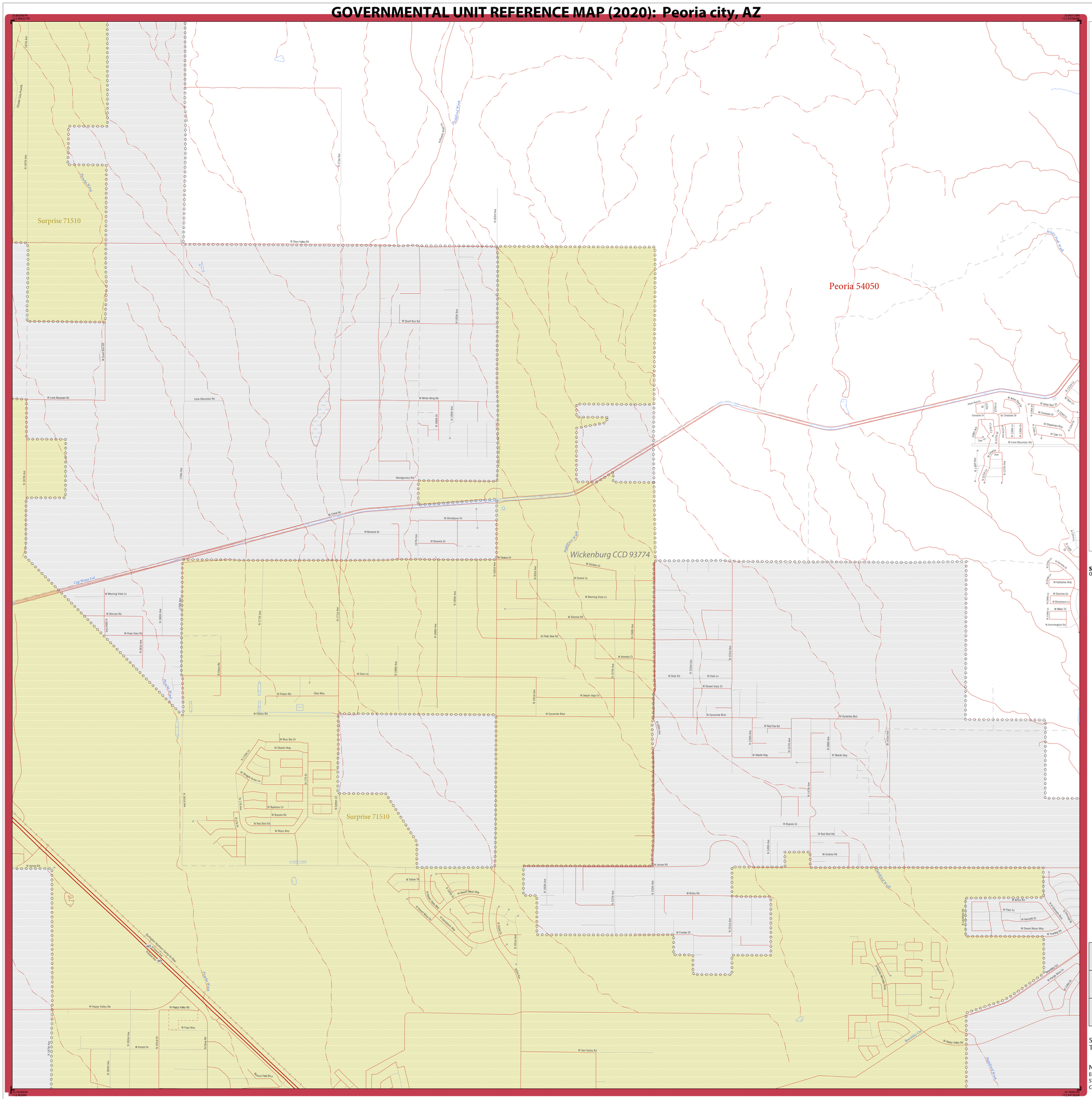
Surprise 71510
Peoria 54050
Wickenburg CCD 93774
Surprise 71510
W Dove Valley Rd
W Quail Run Rd
W Lone Mountain Rd
W White Wing Rd
Montgomery Rd
W Canal Rd
W Barwick Dr
W Windstone Trl
W Morning Vista Ln
W Skinner Rd
W Peak View Rd
W Dale Ln
W Desert Vista Trl
W Dynamite Blvd
W Patton Rd
W Blue Sky Dr
W Oberlin Way
W Buckhorn Trl
W Bajada Rd
W Red Bird Rd
W Mesa Way
W Jomax Rd
W Briles Rd
W Frontier Dr
W Happy Valley Rd
W Faye Way
W Enoch Dr
W San Ysidro Rd
W Desert Moon Way
W Red Fox Rd
W Andrea Rd
W Bajada Dr
W Dixileta Dr
W Duane Ln
W Ameeta Ct
W Creosote Dr
W Jesse Red Dr
W Chaparosa Way
W Tyler Trl
W Lone Mountain Rd
W Katharine Way
W Domino Dr
W Blackstone Ln
W Meer Trl
W Hummingbird Ter
W Tuning Dr
W Pato Tr
W Burnside Dr
W Desert Moon Way
W Dynamite Blvd
W Happy Valley Rd
Cap Water Cnl
Pleasant Valley
Beardsley Cnl
Beardsley Lk Cnl
Beardsley Lk
Wild Cat Bank
Cottonwood Cnl
Cottonwood Lk
Cottonwood Lk Cnl
Deadman Cnl
Deadman Lk Cnl
Deadman Lk
Pleasant Lake
Pleasant Lake Cnl
Pleasant Lake Cnl
Pleasant Lake
Pleasant Lake Cnl
Pleasant Lake
Pleasant Lake Cnl
Pleasant Lake

GOVERNMENTAL UNIT REFERENCE MAP (2020): Peoria city, AZ

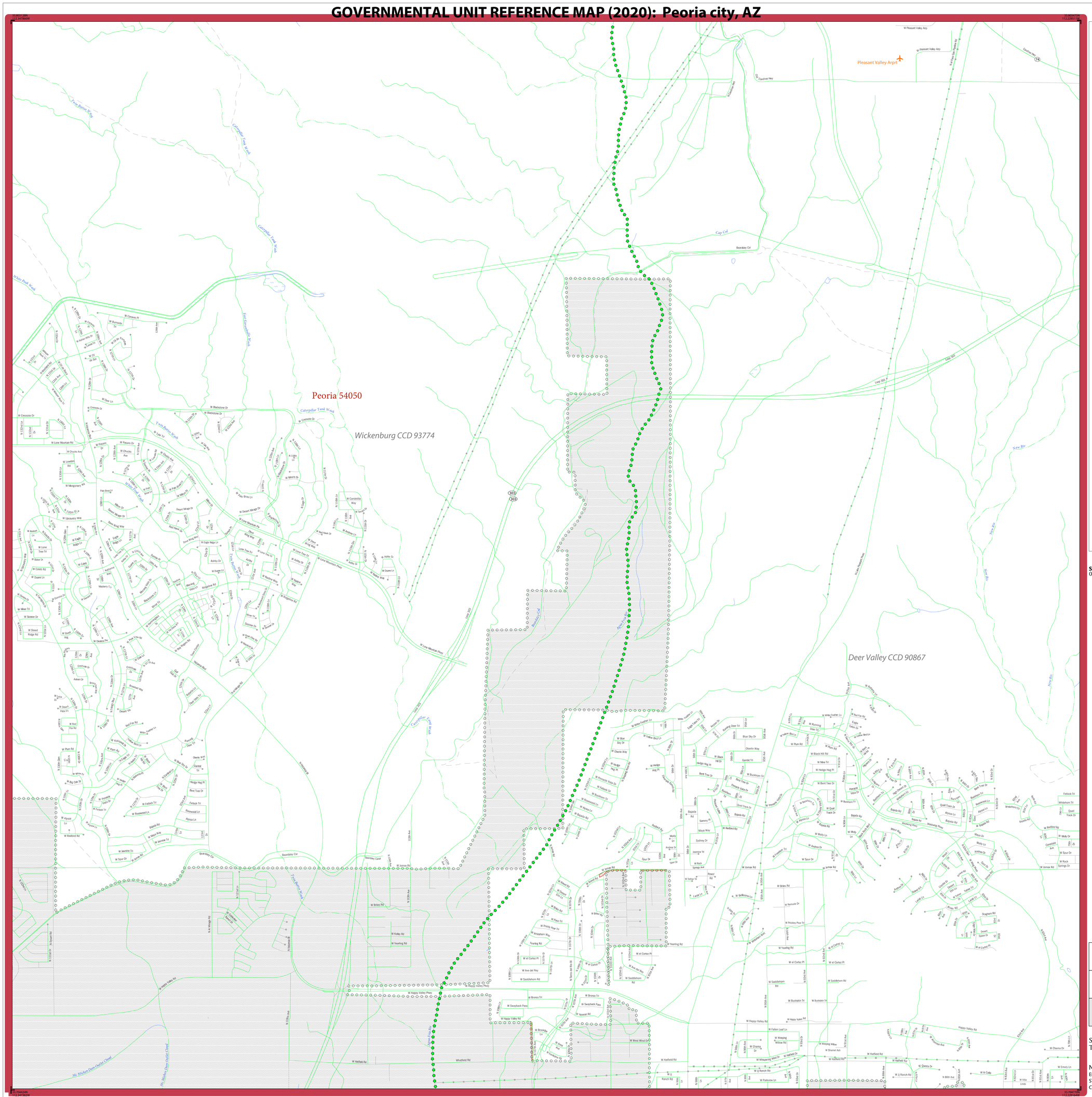

LEGEND

SYMBOL DESCRIPTION	SYMBOL	LABEL STYLE
Federal American Indian Reservation		L'ANSE RESERVATION (TA 1880)
Off-Reservation Trust Land		T1880
American Indian Tribal Subdivision		SHONTO (620)
Alaska Native Regional Corporation (ANRC)		*NANA ANRC 52120*
State (or statistically equivalent entity)		NEW YORK 36
County (or statistically equivalent entity)		ERIE 029
Minor Civil Division (MCD)[1]		Lee town 41460
Census County Division (CCD)[2]		*Jemez CCD 91650*
Consolidated City		MILFORD 47500
Incorporated Place - Subject Area		Rome 63418
Incorporated Place - Other Area[3]		Davis 18100
Census Designated Place (CDP)[2]		*Cochiti 16560*

DESCRIPTION	SYMBOL	DESCRIPTION	SYMBOL
Interstate	10	Water Body	Pleasant Lake
U.S. Highway	2	Swamp or Marsh	Okefenokee Swamp
State Highway	4	Glacier	Bering Glacier
Other Road	Marsh Ln	Airport, Airfield, or Helicopter Landing Pad	Oxnard Airport
Cul-de-sac		College or University	Coll/Univ
Circle		Military	Fort Belvoir
Geographic Offset or Corridor		Prison or Juvenile Detention Center	P/JDC
4WD Trail, Stairway, Alley, Walkway, or Ferry		Cemetery	Powell Cmtry
Railroad	Southern RR	Golf Course	Pinehurst Glfcrs
Pipeline or Power Line		National Park or Forest	Yosemite NP
Ridge or Fence		Other Park	St Francis Park
Property Line or Nonvisible Boundary		Outside Subject Area	
Perennial Stream	Tumbling Cr	Inset Area	A1
Intermittent Stream	Piney Cr		
Mountain Peak or Hill	Mt. Baker		

Where state, county, and/or MCD/CCD boundaries coincide, the map shows the boundary symbol for only the highest-ranking of these boundaries. Where American Indian reservation and American Indian tribal subdivision boundaries coincide, the map shows only the American Indian reservation boundaries.

Entity names are followed by either their FIPS code or census code; parentheses indicate a census code.

1 'MCD*' indicates a false MCD. These are for Census Bureau use only.
2 The CCD and CDP boundaries represent statistical entities only and are not updated through the BAS.
3 Incorporated place name color corresponds to the incorporated place fill color.

Due to space limitations, some road names, along with other feature and geography names on the map, may not be shown.

The Census Bureau stores primary and alternate road names, but only primary road names are used to label the roads on these maps.

SUBJECT AREA COUNTIES ON MAP SHEET
04013 Maricopa

Key to Adjacent Sheets

2	3	4
5	6	7
	8	9

Sheet Location within Entity

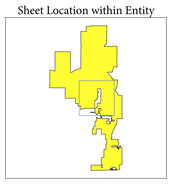

Sheet 6 of 11 PARENT sheets
Total Sheets: 12 (Index 1; Parent 11; Inset 0)

NAME: Peoria city (54050)
ENTITY TYPE: Incorporated Place
ST: Arizona (04)
CO: Maricopa (013), Yavapai (025)

INDEX OR PARENT SHEET #: 006
INSET SHEET #: 000000

2020 INCORPORATED-PLACE REF MAP (PARENT)

5330104000540500060000 00

All legal boundaries and names are as reported through the 2020 Boundary and Annexation Survey (BAS) and Boundary Validation Program (BVP). The boundaries shown on this map are for Census Bureau statistical data collection and tabulation purposes only; their depiction and designation for statistical purposes does not constitute a determination of jurisdictional authority or rights of ownership or entitlement.

Data Source: U.S. Census Bureau's MAF/TIGER database (TAB20), November 2020
Created by Geography Division: December 11, 2020

U.S. DEPARTMENT OF COMMERCE U.S. Census Bureau

Projection: Albers Equal Area Conic
Datum: NAD 83
Spheroid: GRS 80
1st Standard Parallel: 32 16 37
2nd Standard Parallel: 36 03 21
Central Meridian: -111 55 48
Latitude of Projection's Origin: 31 19 56
False Easting: 0
False Northing: 0

0 0.4 0.8 1.2 1.6 2 Kilometers
0 0.3 0.6 0.9 1.2 1.5 Miles
The plotted map scale is 1:15,000

N W E S

Boundary and Annexation Survey (BAS) ID: 10400054050
BAS Submission Deadline: March 1, 2021

PDF versions of the BAS maps are available at:
www.census.gov/programs-surveys/bas/geographies.html

For more information, or to request additional maps, please email geo.bas@census.gov, call 1-800-972-5651, or visit www.census.gov/programs-surveys/bas.html.

United States Census Bureau

GOVERNMENTAL UNIT REFERENCE MAP (2020): Peoria city, AZ

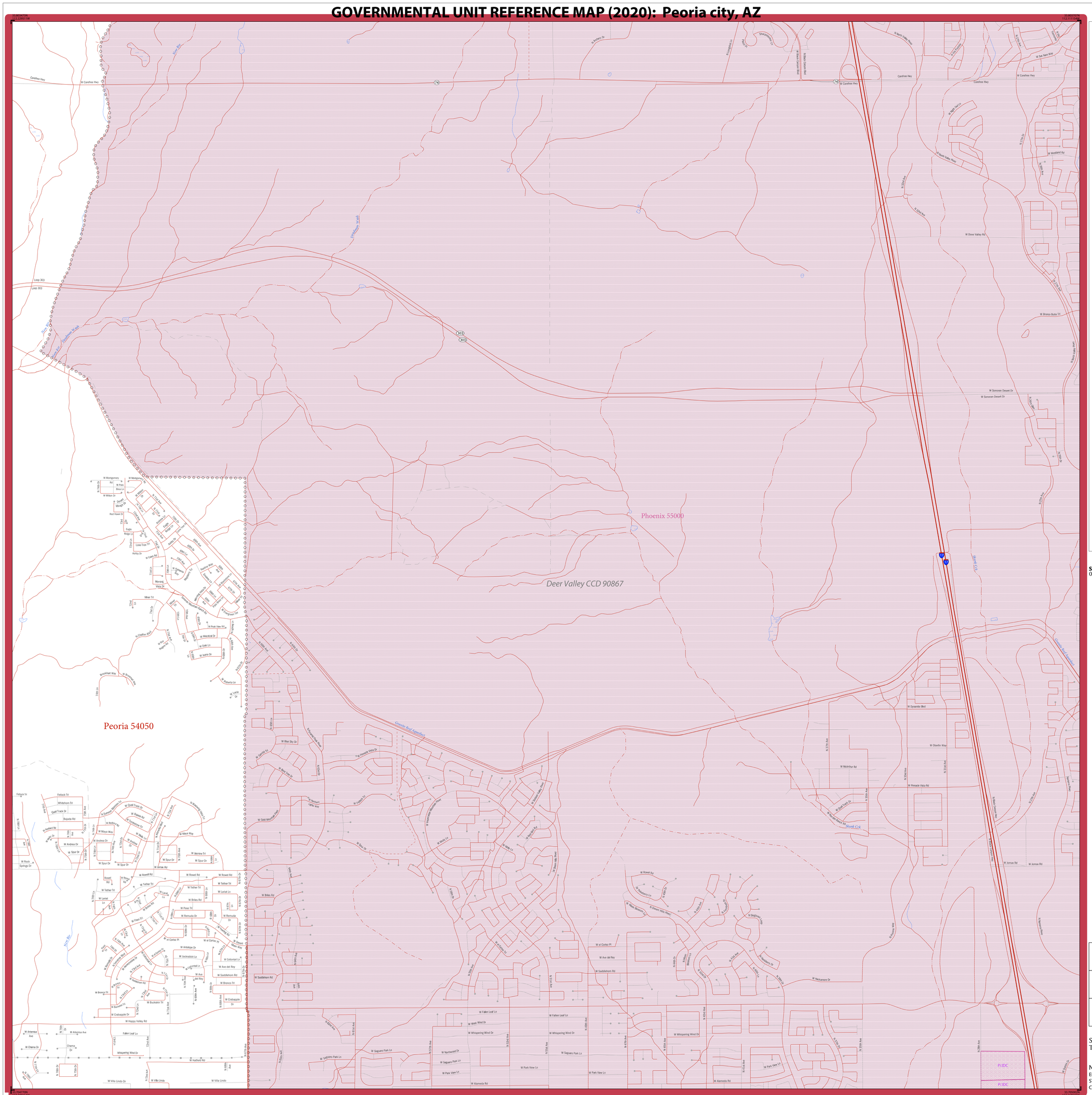

LEGEND

SYMBOL DESCRIPTION	SYMBOL	LABEL STYLE
Federal American Indian Reservation		L'ANSE RESERVATION (TA 1880)
Off-Reservation Trust Land		T1880
American Indian Tribal Subdivision		SHONTO (620)
Alaska Native Regional Corporation (ANRC)		*NANA ANRC 52120*
State (or statistically equivalent entity)		NEW YORK 36
County (or statistically equivalent entity)		ERIE 029
Minor Civil Division (MCD)[1]		Lee town 41460
Census County Division (CCD)[2]		*Jemez CCD 91650*
Consolidated City		MILFORD 47500
Incorporated Place - Subject Area		Rome 63418
Incorporated Place - Other Area[3]		Davis 18100
Census Designated Place (CDP)[2]		*Cochiti 16560*

DESCRIPTION	SYMBOL
Interstate	8
U.S. Highway	2
State Highway	4
Other Road	Marsh Ln
Cul-de-sac	
Circle	
Geographic Offset or Corridor	
4WD Trail, Stairway, Alley, Walkway, or Ferry	
Railroad	Southern RR
Pipeline or Power Line	
Ridge or Fence	
Property Line or Nonvisible Boundary	
Perennial Stream	*Tumbling Cr*
Intermittent Stream	*Piney Cr*
Mountain Peak or Hill	*Mt. Baker*

DESCRIPTION	SYMBOL
Water Body	*Pleasant Lake*
Swamp or Marsh	*Okefenokee Swamp*
Glacier	*Bering Glacier*
Airport, Airfield, or Helicopter Landing Pad	Oxnard Airport
College or University	Coll/Univ
Military	Fort Belvoir
Prison or Juvenile Detention Center	P/JDC
Cemetery	Powell Cmtry
Golf Course	Pinehurst Glfcrs
National Park or Forest	Yosemite NP
Other Park	St Francis Park
Outside Subject Area	
Inset Area	A1

Where state, county, and/or MCD/CCD boundaries coincide, the map shows the boundary symbol for only the highest-ranking of these boundaries. Where American Indian reservation and American Indian tribal subdivision boundaries coincide, the map shows only the American Indian reservation boundaries.

Entity names are followed by either their FIPS code or census code; parentheses indicate a census code.

1 'MCD*' indicates a false MCD. These are for Census Bureau use only.

2 The CCD and CDP boundaries represent statistical entities only and are not updated through the BAS.

3 Incorporated place name color corresponds to the incorporated place fill color.

Due to space limitations, some road names, along with other feature and geography names on the map, may not be shown.

The Census Bureau stores primary and alternate road names, but only primary road names are used to label the roads on these maps.

SUBJECT AREA COUNTIES ON MAP SHEET
04013 Maricopa

Key to Adjacent Sheets

3	4	
6	7	
8	9	

Sheet Location within Entity

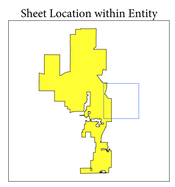

Sheet 7 of 11 PARENT sheets
Total Sheets: 12 (Index 1; Parent 11; Inset 0)

NAME: Peoria city (54050)
ENTITY TYPE: Incorporated Place
ST: Arizona (04)
CO: Maricopa (013), Yavapai (025)

INDEX OR PARENT SHEET #: 007
INSET SHEET #: 000000

2020 INCORPORATED PLACE REF MAP (PARENT)
5330104000540500070000 0

All legal boundaries and names are as reported through the 2020 Boundary and Annexation Survey (BAS) and Boundary Validation Program (BVP). The boundaries shown on this map are for Census Bureau statistical data collection and tabulation purposes only; their depiction and designation for statistical purposes does not constitute a determination of jurisdictional authority or rights of ownership or entitlement.

Data Source: U.S. Census Bureau's MAF/TIGER database (TAB20), November 2020
Created by Geography Division: December 11, 2020

U.S. DEPARTMENT OF COMMERCE U.S. Census Bureau

Projection: Albers Equal Area Conic
Datum: NAD 83
Spheroid: GRS 80
1st Standard Parallel: 32 16 37
2nd Standard Parallel: 36 03 21
Central Meridian: -111 55 48
Latitude of Projection's Origin: 31 19 56
False Easting: 0
False Northing: 0

0 0.4 0.8 1.2 1.6 2 Kilometers
0 0.3 0.6 0.9 1.2 1.5 Miles
The plotted map scale is 1:15,000

N W E S

Boundary and Annexation Survey (BAS) ID: 10400054050
BAS Submission Deadline: March 1, 2021

PDF versions of the BAS maps are available at: www.census.gov/programs-surveys/bas/geographies.html

For more information, or to request additional maps, please email geo.bas@census.gov, call 1-800-972-5651, or visit www.census.gov/programs-surveys/bas.html.

GOVERNMENTAL UNIT REFERENCE MAP (2020): Peoria city, AZ

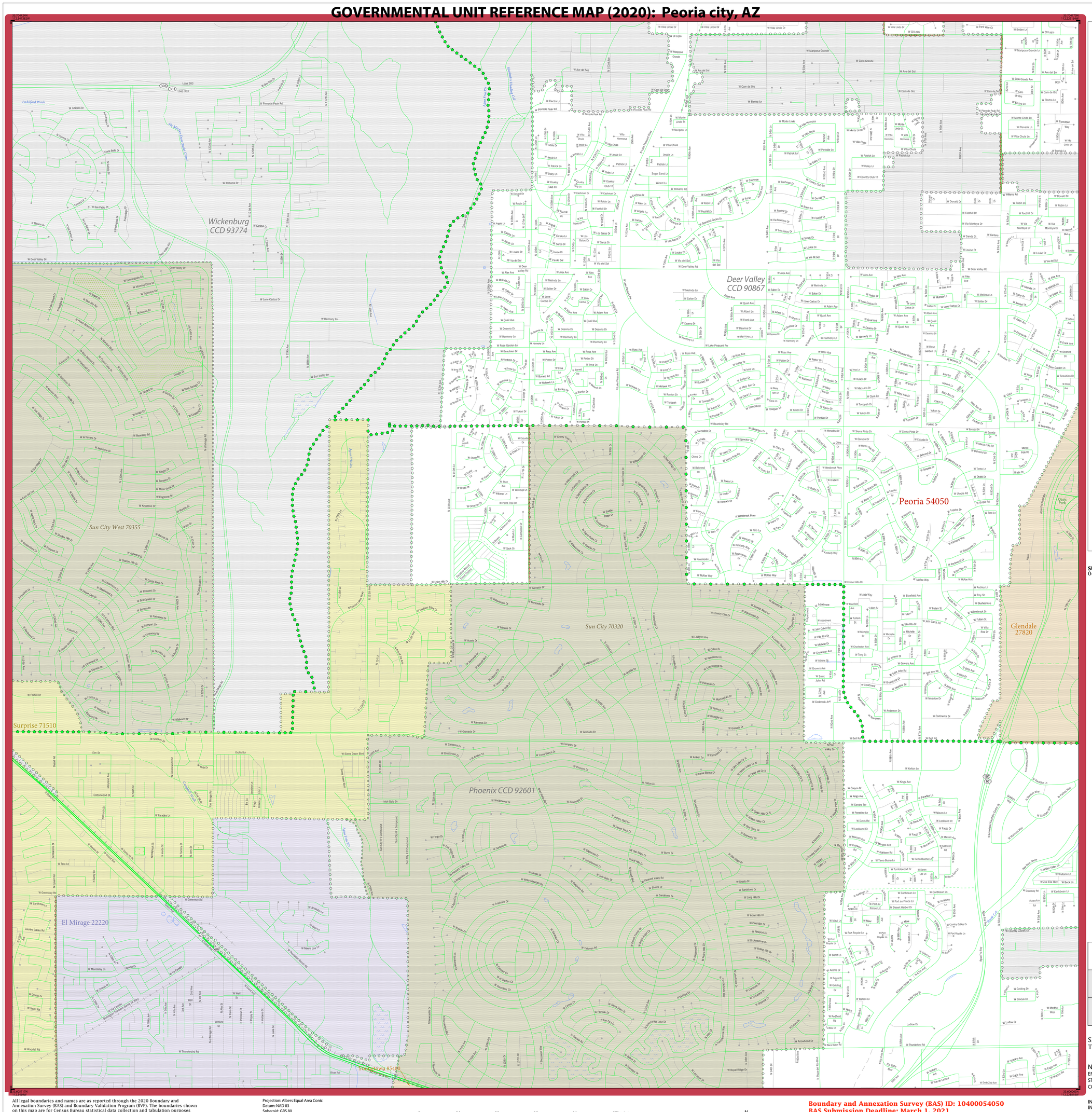

LEGEND

SYMBOL DESCRIPTION	SYMBOL	LABEL STYLE
Federal American Indian Reservation		L'ANSE RESERVATION (TA 1880)
Off-Reservation Trust Land		T1880
American Indian Tribal Subdivision		SHONTO (620)
Alaska Native Regional Corporation (ANRC)		NANA ANRC 52120
State (or statistically equivalent entity)		NEW YORK 36
County (or statistically equivalent entity)		ERIE 029
Minor Civil Division (MCD)[1]		Lee town 41460
Census County Division (CCD)[2]		Jemez CCD 91650
Consolidated City		MILFORD 47500
Incorporated Place - Subject Area		Rome 63418
Incorporated Place - Other Area[3]		Davis 18100
Census Designated Place (CDP)[2]		Cochiti 16560

DESCRIPTION	SYMBOL	DESCRIPTION	SYMBOL
Interstate	10	Water Body	Pleasant Lake
U.S. Highway	2	Swamp or Marsh	Okefenokee Swamp
State Highway	4	Glacier	Bering Glacier
Other Road	Marsh Ln	Airport, Airfield, or Helicopter Landing Pad	Oxnard Airport
Cul-de-sac		College or University	Coll/Univ
Circle		Military	Fort Belvoir
Geographic Offset or Corridor		Prison or Juvenile Detention Center	P/JDC
4WD Trail, Stairway, Alley, Walkway, or Ferry		Cemetery	Powell Cmtry
Railroad	Southern RR	Golf Course	Pinehurst GlfCrs
Pipeline or Power Line		National Park or Forest	Yosemite NP
Ridge or Fence		Other Park	St Francis Park
Property Line or Nonvisible Boundary		Outside Subject Area	
Perennial Stream	Tumbling Cr	Inset Area	A1
Intermittent Stream	Piney Cr		
Mountain Peak or Hill	Mt. Baker		

Where state, county, and/or MCD/CCD boundaries coincide, the map shows the boundary symbol for only the highest-ranking of these boundaries. Where American Indian reservation and American Indian tribal subdivision boundaries coincide, the map shows only the American Indian reservation boundaries.

Entity names are followed by either their FIPS code or census code; parentheses indicate a census code.

1 "MCD*" indicates a false MCD. These are for Census Bureau use only.
2 The CCD and CDP boundaries represent statistical entities only and are not updated through the BAS.
3 Incorporated place name color corresponds to the incorporated place fill color.

Due to space limitations, some road names, along with other feature and geography names on the map, may not be shown.

The Census Bureau stores primary and alternate road names, but only primary road names are used to label the roads on these maps.

SUBJECT AREA COUNTIES ON MAP SHEET
04013 Maricopa

Key to Adjacent Sheets

5	6	7
	8	9
	10	11

Sheet Location within Entity

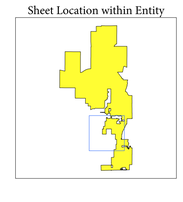

Sheet 8 of 11 PARENT sheets
Total Sheets: 12 (Index 1; Parent 11; Inset 0)

NAME: Peoria city (54050)
ENTITY TYPE: Incorporated Place
ST: Arizona (04)
CO: Maricopa (013), Yavapai (025)

INDEX OR PARENT SHEET #: 008
INSET SHEET #: 000000

2020 INCORPORATED PLACE REF MAP (PARENT)
5330104000540500080000 00

All legal boundaries and names are as reported through the 2020 Boundary and Annexation Survey (BAS) and Boundary Validation Program (BVP). The boundaries shown on this map are for Census Bureau statistical data collection and tabulation purposes only; their depiction and designation for statistical purposes does not constitute a determination of jurisdictional authority or rights of ownership or entitlement.

Data Source: U.S. Census Bureau's MAF/TIGER database (TAB20), November 2020
Created by Geography Division: December 11, 2020

U.S. DEPARTMENT OF COMMERCE U.S. Census Bureau

Projection: Albers Equal Area Conic
Datum: NAD 83
Spheroid: GRS 80
1st Standard Parallel: 32 16 37
2nd Standard Parallel: 36 03 21
Central Meridian: -111 55 48
Latitude of Projection's Origin: 31 19 56
False Easting: 0
False Northing: 0

0 0.4 0.8 1.2 1.6 2 Kilometers
0 0.3 0.6 0.9 1.2 1.5 Miles
The plotted map scale is 1:115,000

N W E S

Boundary and Annexation Survey (BAS) ID: 10400054050
BAS Submission Deadline: March 1, 2021

PDF versions of the BAS maps are available at:
www.census.gov/programs-surveys/bas/geographies.html

For more information, or to request additional maps, please email geo.bas@census.gov, call 1-800-972-5651, or visit www.census.gov/programs-surveys/bas.html.

United States Census Bureau

GOVERNMENTAL UNIT REFERENCE MAP (2020): Peoria city, AZ

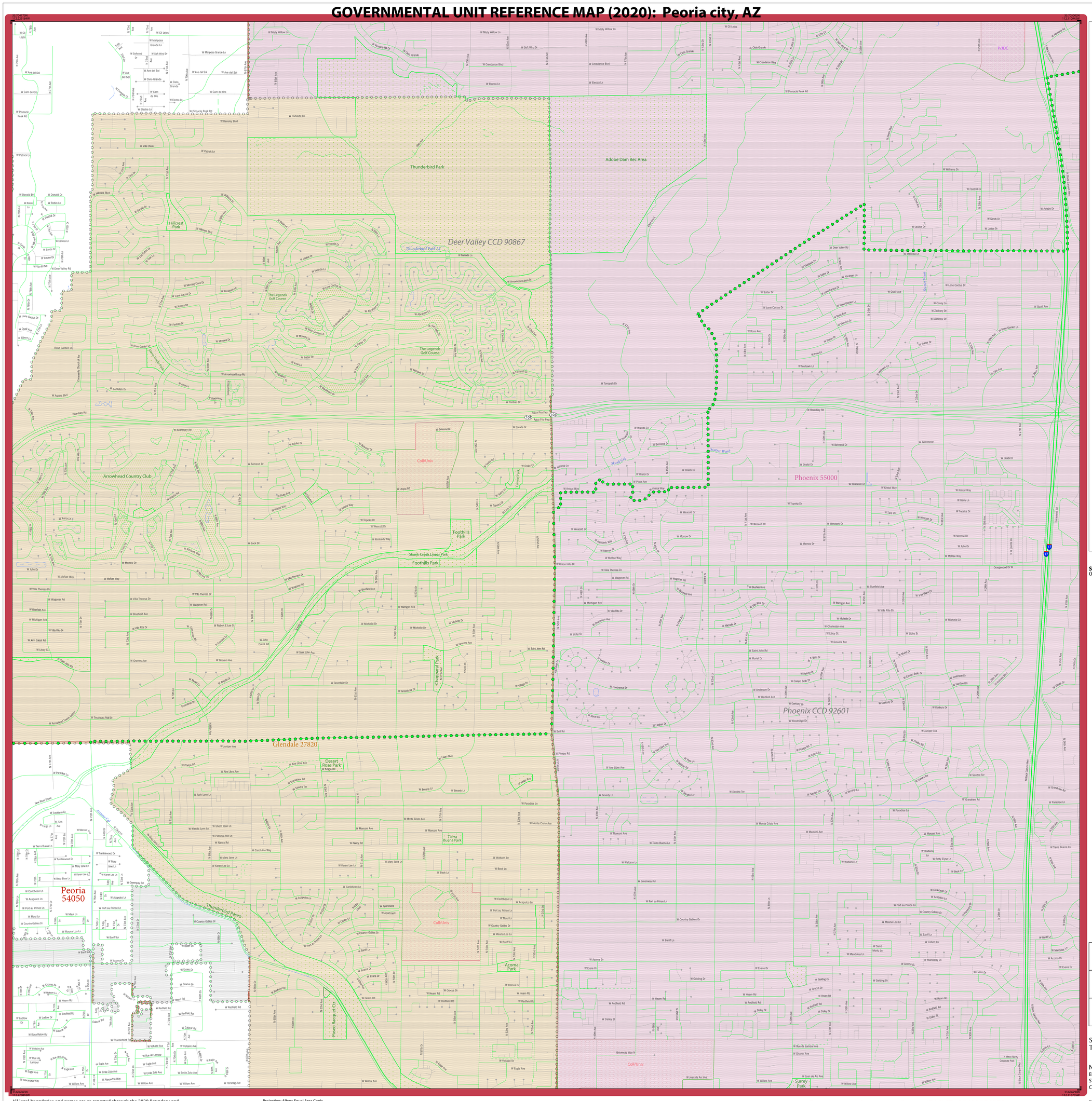

LEGEND

SYMBOL DESCRIPTION	SYMBOL	LABEL STYLE
Federal American Indian Reservation		L'ANSE RESERVATION (TA 1880)
Off-Reservation Trust Land		T1880
American Indian Tribal Subdivision		SHONTO (620)
Alaska Native Regional Corporation (ANRC)		NANA ANRC 52120
State (or statistically equivalent entity)		NEW YORK 36
County (or statistically equivalent entity)		ERIE 029
Minor Civil Division (MCD)[1]		Lee town 41460
Census County Division (CCD)[2]		Jemez CCD 91650
Consolidated City		MILFORD 47500
Incorporated Place - Subject Area		Rome 63418
Incorporated Place - Other Area[3]		Davis 18100
Census Designated Place (CDP)[2]		Cochiti 16560

DESCRIPTION	SYMBOL	DESCRIPTION	SYMBOL
Interstate	10	Water Body	Pleasant Lake
U.S. Highway	2	Swamp or Marsh	Okefenokee Swamp
State Highway	4	Glacier	Bering Glacier
Other Road	Marsh Ln	Airport, Airfield, or Helicopter Landing Pad	Oxnard Airport
Cul-de-sac		College or University	Coll/Univ
Circle		Military	Fort Belvoir
Geographic Offset or Corridor		Prison or Juvenile Detention Center	P/JDC
4WD Trail, Stairway, Alley, Walkway, or Ferry		Cemetery	Powell Cmtry
Railroad	Southern RR	Golf Course	Pinehurst GlfCrs
Pipeline or Power Line		National Park or Forest	Yosemite NP
Ridge or Fence		Other Park	St Francis Park
Property Line or Nonvisible Boundary		Outside Subject Area	
Perennial Stream	Tumbling Cr	Inset Area	A1
Intermittent Stream	Piney Cr		
Mountain Peak or Hill	Mt. Baker		

Where state, county, and/or MCD/CCD boundaries coincide, the map shows the boundary symbol for only the highest-ranking of these boundaries. Where American Indian reservation and American Indian tribal subdivision boundaries coincide, the map shows only the American Indian reservation boundaries.

Entity names are followed by either their FIPS code or census code; parentheses indicate a census code.

1 "MCD" indicates a false MCD. These are for Census Bureau use only.
2 The CCD and CDP boundaries represent statistical entities only and are not updated through the BAS.
3 Incorporated place name color corresponds to the incorporated place fill color.

Due to space limitations, some road names, along with other feature and geography names on the map, may not be shown.

The Census Bureau stores primary and alternate road names, but only primary road names are used to label the roads on these maps.

SUBJECT AREA COUNTIES ON MAP SHEET
04013 Maricopa

Key to Adjacent Sheets

6	7	
8	9	
10	11	

Sheet Location within Entity

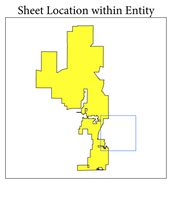

Sheet 9 of 11 PARENT sheets
Total Sheets: 12 (Index 1; Parent 11; Inset 0)

NAME: Peoria city (54050)
ENTITY TYPE: Incorporated Place
ST: Arizona (04)
CO: Maricopa (013), Yavapai (025)

INDEX OR PARENT SHEET #: 009
INSET SHEET #: 000000

2020 INCORPORATED PLACE REF MAP (PARENT)

5330104000540500900000 0

All legal boundaries and names are as reported through the 2020 Boundary and Annexation Survey (BAS) and Boundary Validation Program (BVP). The boundaries shown on this map are for Census Bureau statistical data collection and tabulation purposes only; their depiction and designation for statistical purposes does not constitute a determination of jurisdictional authority or rights of ownership or entitlement.

Data Source: U.S. Census Bureau's MAF/TIGER database (TAB20), November 2020
Created by Geography Division: December 11, 2020

U.S. DEPARTMENT OF COMMERCE U.S. Census Bureau

Projection: Albers Equal Area Conic
Datum: NAD 83
Spheroid: GRS 80
1st Standard Parallel: 32 16 37
2nd Standard Parallel: 36 03 21
Central Meridian: -111 55 48
Latitude of Projection's Origin: 31 19 56
False Easting: 0
False Northing: 0

0 0.4 0.8 1.2 1.6 2 Kilometers
0 0.3 0.6 0.9 1.2 1.5 Miles
The plotted map scale is 1:15,000

N W E S

Boundary and Annexation Survey (BAS) ID: 10400054050
BAS Submission Deadline: March 1, 2021

PDF versions of the BAS maps are available at:
www.census.gov/programs-surveys/bas/geographies.html

For more information, or to request additional maps, please email geo.bas@census.gov, call 1-800-972-5651, or visit www.census.gov/programs-surveys/bas.html.

United States Census Bureau

GOVERNMENTAL UNIT REFERENCE MAP (2020): Peoria city, AZ

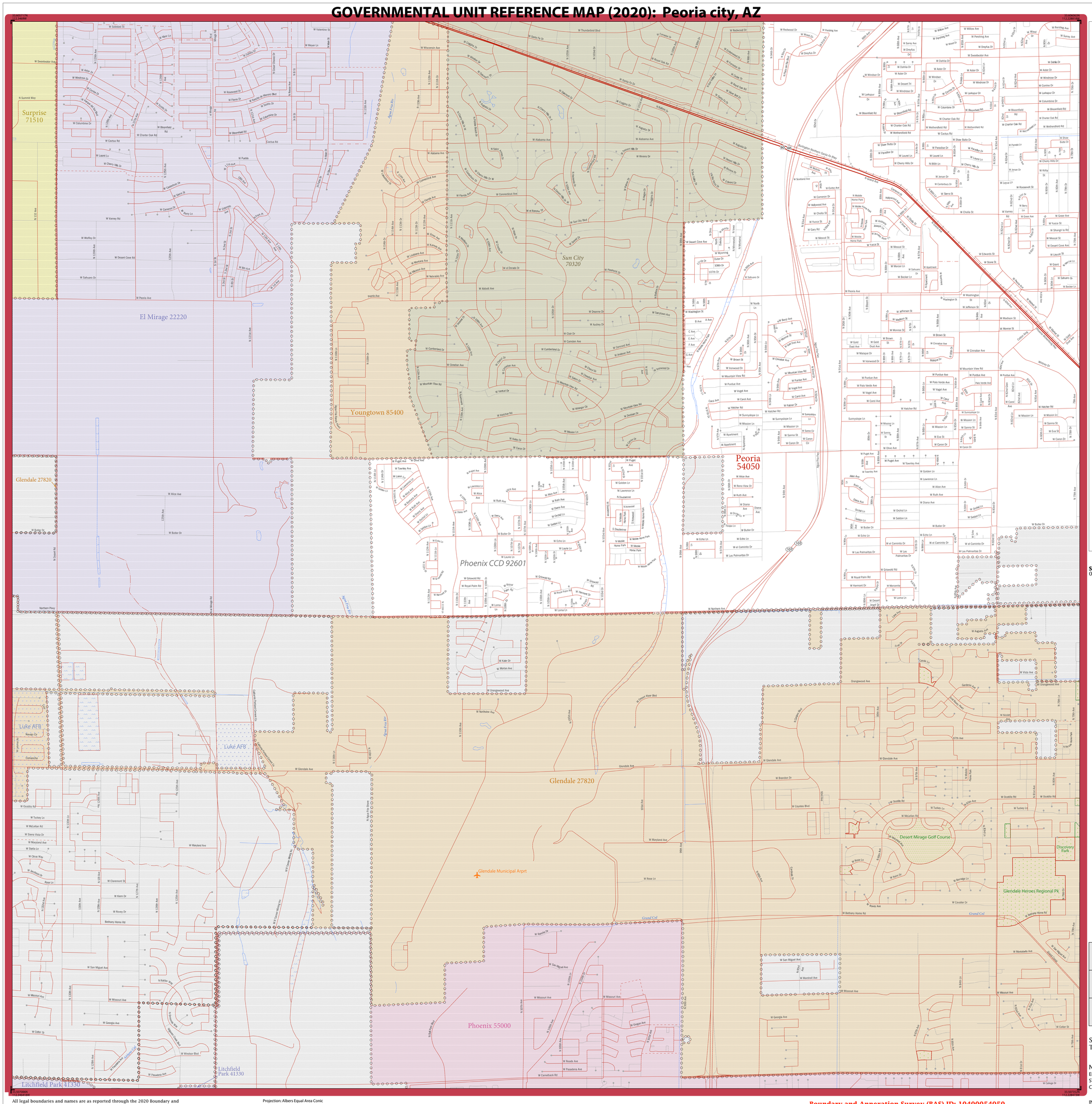

LEGEND

SYMBOL DESCRIPTION	SYMBOL	LABEL STYLE
Federal American Indian Reservation		L'ANSE RESERVATION (TA 1880)
Off-Reservation Trust Land		T1880
American Indian Tribal Subdivision		SHONTO (620)
Alaska Native Regional Corporation (ANRC)		*NANA ANRC 52120*
State (or statistically equivalent entity)		NEW YORK 36
County (or statistically equivalent entity)		ERIE 029
Minor Civil Division (MCD)[1]		Lee town 41460
Census County Division (CCD)[2]		*Jemez CCD 91650*
Consolidated City		MILFORD 47500
Incorporated Place - Subject Area		Rome 63418
Incorporated Place - Other Area[3]		Davis 18100
Census Designated Place (CDP)[2]		*Cochiti 16560*

DESCRIPTION	SYMBOL	DESCRIPTION	SYMBOL
Interstate	10	Water Body	Pleasant Lake
U.S. Highway	2	Swamp or Marsh	Okefenokee Swamp
State Highway	4	Glacier	Bering Glacier
Other Road	Marsh Ln	Airport, Airfield, or Helicopter Landing Pad	Oxnard Airport
Cul-de-sac		College or University	Coll/Univ
Circle		Military	Fort Belvoir
Geographic Offset or Corridor		Prison or Juvenile Detention Center	P/JDC
4WD Trail, Stairway, Alley, Walkway, or Ferry		Cemetery	Powell Cmtry
Railroad	Southern RR	Golf Course	Pinehurst Glfcrs
Pipeline or Power Line		National Park or Forest	Yosemite NP
Ridge or Fence		Other Park	St Francis Park
Property Line or Nonvisible Boundary		Outside Subject Area	
Perennial Stream	Tumbling Cr	Inset Area	A1
Intermittent Stream	Piney Cr		
Mountain Peak or Hill	Mt. Baker		

Where state, county, and/or MCD/CCD boundaries coincide, the map shows the boundary symbol for only the highest-ranking of these boundaries. Where American Indian reservation and American Indian tribal subdivision boundaries coincide, the map shows only the American Indian reservation boundaries.

Entity names are followed by either their FIPS code or census code; parentheses indicate a census code.

1 'MCD*' indicates a false MCD. These are for Census Bureau use only.
2 The CCD and CDP boundaries represent statistical entities only and are not updated through the BAS.
3 Incorporated place name color corresponds to the incorporated place fill color.

Due to space limitations, some road names, along with other feature and geography names on the map, may not be shown.

The Census Bureau stores primary and alternate road names, but only primary road names are used to label the roads on these maps.

SUBJECT AREA COUNTIES ON MAP SHEET
04013 Maricopa

Key to Adjacent Sheets

	8	9
	10	11

Sheet Location within Entity

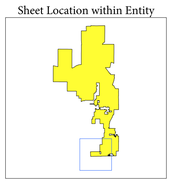

Sheet 10 of 11 PARENT sheets
Total Sheets: 12 (Index 1; Parent 11; Inset 0)

NAME: Peoria city (54050)
ENTITY TYPE: Incorporated Place
ST: Arizona (04)
CO: Maricopa (013), Yavapai (025)

INDEX OR PARENT SHEET #: 010
INSET SHEET #: 000000

2020 INCORPORATED PLACE REF MAP (PARENT)
5330104000540500100000000

All legal boundaries and names are as reported through the 2020 Boundary and Annexation Survey (BAS) and Boundary Validation Program (BVP). The boundaries shown on this map are for Census Bureau statistical data collection and tabulation purposes only; their depiction and designation for statistical purposes does not constitute a determination of jurisdictional authority or rights of ownership or entitlement.

Data Source: U.S. Census Bureau's MAF/TIGER database (TAB20), November 2020
Created by Geography Division: December 11, 2020

U.S. DEPARTMENT OF COMMERCE U.S. Census Bureau

Projection: Albers Equal Area Conic
Datum: NAD 83
Spheroid: GRS 80
1st Standard Parallel: 32 16 37
2nd Standard Parallel: 36 03 21
Central Meridian: -111 55 48
Latitude of Projection's Origin: 31 19 56
False Easting: 0
False Northing: 0

0 0.4 0.8 1.2 1.6 2 Kilometers
0 0.3 0.6 0.9 1.2 1.5 Miles
The plotted map scale is 1:15,000

N W E S

Boundary and Annexation Survey (BAS) ID: 10400054050
BAS Submission Deadline: March 1, 2021

PDF versions of the BAS maps are available at: www.census.gov/programs-surveys/bas/geographies.html

For more information, or to request additional maps, please email geo.bas@census.gov, call 1-800-972-5651, or visit www.census.gov/programs-surveys/bas.html.

United States Census Bureau

GOVERNMENTAL UNIT REFERENCE MAP (2020): Peoria city, AZ

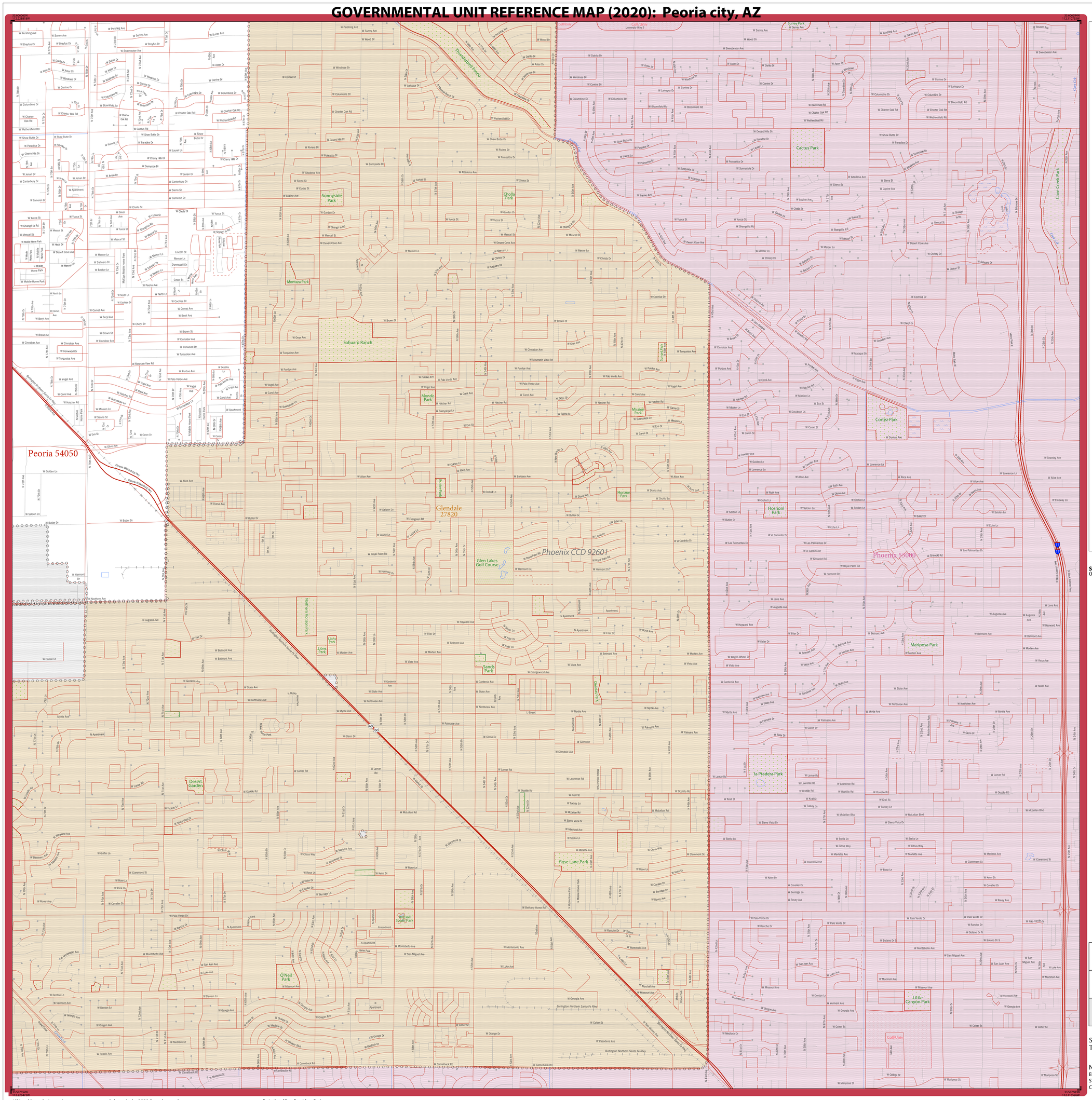
Peoria 54050
Glendale 27820
Phoenix CCD 92601
Phoenix 53000
Cactus Park
Sunnyside Park
Cholla Park
Montada Park
Sahuaro Ranch
Mondo Park
Mission Park
Cortez Park
Horizon Park
Hoshoni Park
Glen Lakes Golf Course
Northern Horizon Park
Lions Park
Sands Park
Mariposa Park
Desert Garden
Rose Lane Park
Rotcali Sports Park
O'Neil Park
Little Canyon Park
Coll/Univ
Thunderbird Peoria
Cave Creek Park
Sunrise Park
Coll/Univ
University Way S
Coll/Univ
Burlington Northern Santa Fe Rlwy
Phoenix-Wickenburg Hwy
Peoria-Wickenburg Hwy
Burlington Northern Santa Fe Rlwy
Burlington Northern Santa Fe Rlwy
Burlington Northern Santa Fe Rl