GOVERNMENTAL UNIT REFERENCE MAP (2020): Phoenix city, AZ

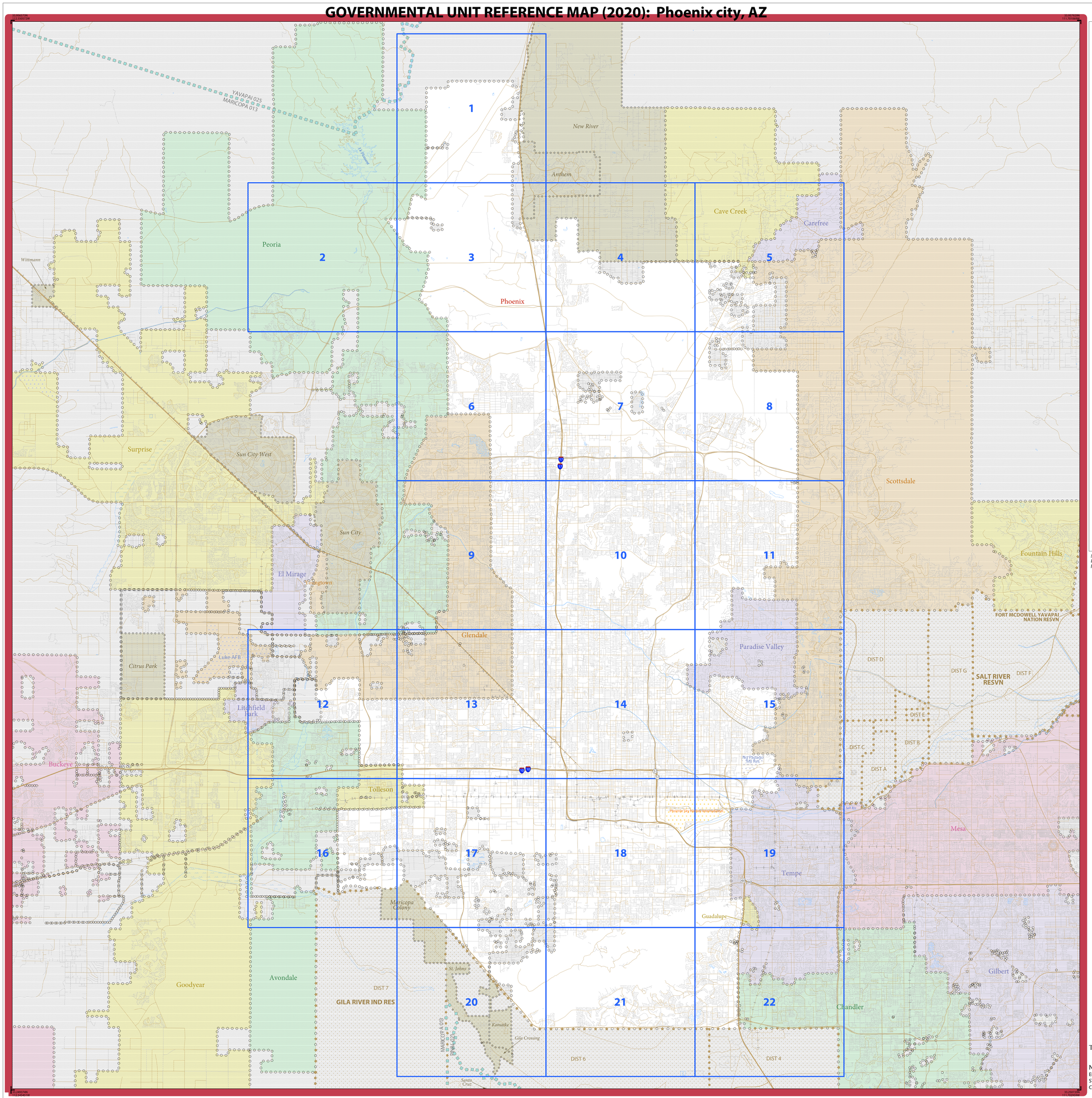

LEGEND

SYMBOL DESCRIPTION	SYMBOL	LABEL STYLE
Federal American Indian Reservation		L'ANSE RESERVATION (TA 1880)
Off-Reservation Trust Land		T1880
American Indian Tribal Subdivision		SHONTO (620)
Alaska Native Regional Corporation (ANRC)		*NANA ANRC 52120*
State (or statistically equivalent entity)		NEW YORK 36
County (or statistically equivalent entity)		ERIE 029
Minor Civil Division (MCD)[1]		Lee town 41460
Census County Division (CCD)[2]		*Jemez CCD 91650*
Consolidated City		MILFORD 47500
Incorporated Place - Subject Area		Rome 63418
Incorporated Place - Other Area[3]		Davis 18100
Census Designated Place (CDP)[2]		*Cochiti 16560*

DESCRIPTION	SYMBOL	DESCRIPTION	SYMBOL
Interstate	5	Water Body	Pleasant Lake
U.S. Highway	2	Swamp or Marsh	Okefenokee Swamp
State Highway	4	Glacier	Bering Glacier
Other Road	Marsh Ln	Airport, Airfield, or Helicopter Landing Pad	Oxnard Airport
Cul-de-sac		College or University	Coll/Univ
Circle		Military	Fort Belvoir
Geographic Offset or Corridor		Prison or Juvenile Detention Center	P/JDC
4WD Trail, Stairway, Alley, Walkway, or Ferry		Cemetery	Powell Cmtry
Railroad	Southern RR	Golf Course	Pinehurst Gl/Crs
Pipeline or Power Line		National Park or Forest	Yosemite NP
Ridge or Fence		Other Park	St Francis Park
Property Line or Nonvisible Boundary		Outside Subject Area	
Perennial Stream	Tumbling Cr	Inset Area	A1
Intermittent Stream	Piney Cr		
Mountain Peak or Hill	Mt. Baker		

Where state, county, and/or MCD/CCD boundaries coincide, the map shows the boundary symbol for only the highest-ranking of these boundaries. Where American Indian reservation and American Indian tribal subdivision boundaries coincide, the map shows only the American Indian reservation boundaries.

Entity names are followed by either their FIPS code or census code; parentheses indicate a census code.

1 'MCD*' indicates a false MCD. These are for Census Bureau use only.

2 The CCD and CDP boundaries represent statistical entities only and are not updated through the BAS.

3 Incorporated place name color corresponds to the incorporated place fill color.

Due to space limitations, some road names, along with other feature and geography names on the map, may not be shown.

The Census Bureau stores primary and alternate road names, but only primary road names are used to label the roads on these maps.

Note: This index map sheet provides the map sheet configuration in relation to the subject entity. Due to scale limitations, map content may be simplified. Refer to parent and/or inset map sheets for detailed map content.

Total Sheets: 23 (Index 1; Parent 22; Inset 0)

NAME: Phoenix city (55000)
ENTITY TYPE: Incorporated Place
ST: Arizona (04)
CO: Maricopa (013)

INDEX OR PARENT SHEET #: 000
INSET SHEET #: 000000

2020 INCORPORATED PLACE REF MAP (INDEX)

5330104000550000000000

All legal boundaries and names are as reported through the 2020 Boundary and Annexation Survey (BAS) and Boundary Validation Program (BVP). The boundaries shown on this map are for Census Bureau statistical data collection and tabulation purposes only; their depiction and designation for statistical purposes does not constitute a determination of jurisdictional authority or rights of ownership or entitlement.

Data Source: U.S. Census Bureau's MAF/TIGER database (TAB20), November 2020
Created by Geography Division: December 11, 2020

U.S. DEPARTMENT OF COMMERCE U.S. Census Bureau

Projection: Albers Equal Area Conic
Datum: NAD 83
Spheroid: GRS 80
1st Standard Parallel: 32 16 37
2nd Standard Parallel: 36 03 21
Central Meridian: -111 55 48
Latitude of Projection's Origin: 31 19 56
False Easting: 0
False Northing: 0

0 3 6 9 12 15 Kilometers
0 2 4 6 8 10 Miles
The plotted map scale is 1:107,468

N W E S

Boundary and Annexation Survey (BAS) ID: 10400055000
BAS Submission Deadline: March 1, 2021

PDF versions of the BAS maps are available at:
www.census.gov/programs-surveys/bas/geographies.html

For more information, or to request additional maps, please email geo.bas@census.gov, call 1-800-972-5651, or visit www.census.gov/programs-surveys/bas.html.

United States Census Bureau

GOVERNMENTAL UNIT REFERENCE MAP (2020): Phoenix city, AZ

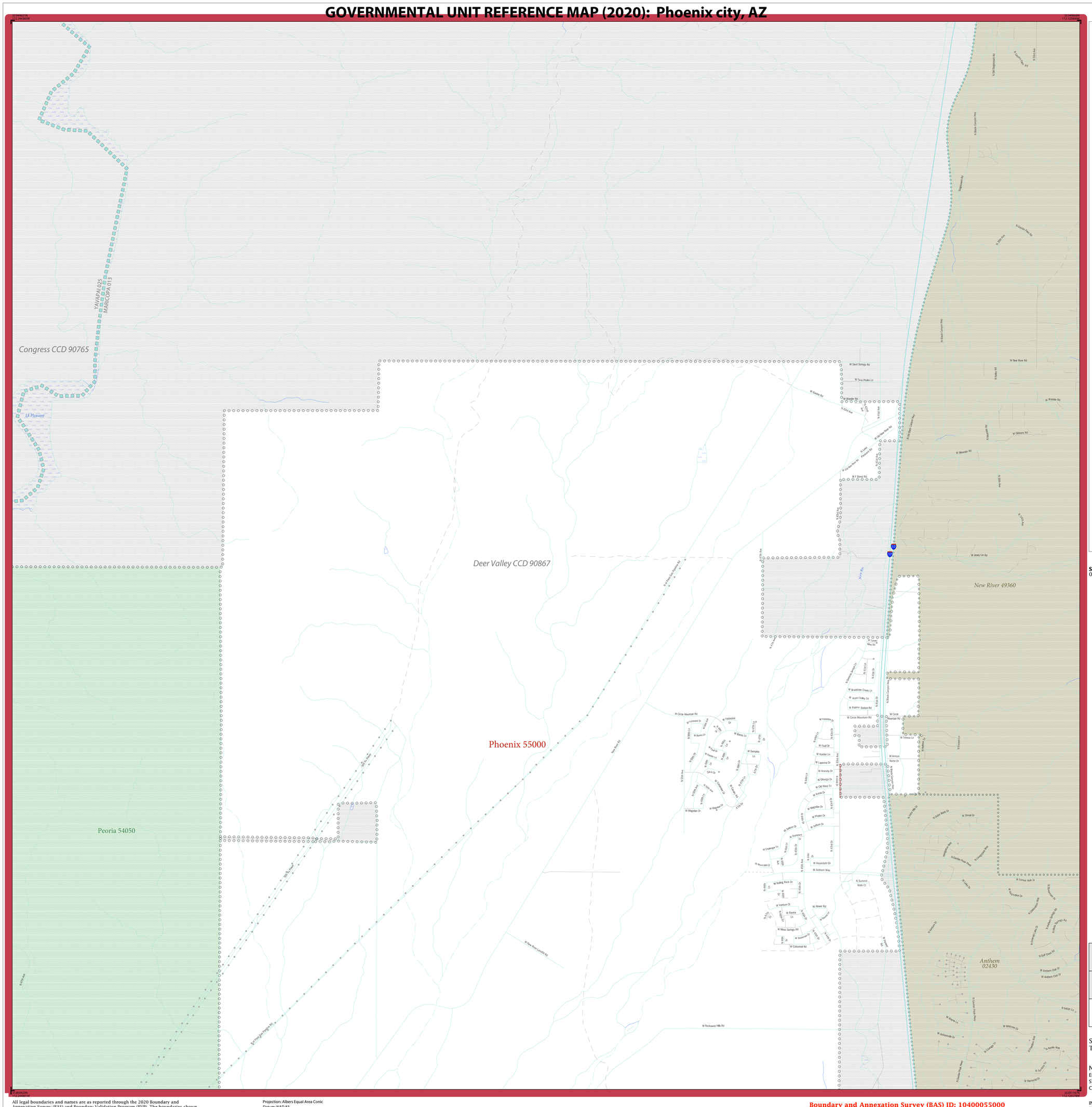
Congress CCD 90765
Deer Valley CCD 90867
Phoenix 55000
Peoria 54050
New River 49360
Anthem 02430
YAVAPAI 025
MARICOPA 013
LA Pleasant
W Devil Springs Rd
W Twin Peaks Ln
W Wander Rd
W Gatewy Rd
N 43rd Ave
W New River Rd
W Gibbons Rd
W Member Rd
W Jenny Lin Rd
W Circle Mountain Rd
W Rockaway Hills Rd
W Moss Springs Rd
W Cottontail Rd
W Anthem Way
N Black Canyon Hwy
N 7th St
N 7th Ave
N 19th Ave
N 27th Ave
N 35th Ave
N 51st Ave
N 59th Ave
N 67th Ave
N 75th Ave
N 83rd Ave
N 91st Ave
N 99th Ave
N 107th Ave
N 115th Ave
N 123rd Ave
N 131st Ave
N 139th Ave
N 147th Ave
N 155th Ave
N 163rd Ave
N 171st Ave
N 179th Ave
N 187th Ave
N 195th Ave
N 203rd Ave
N 211th Ave
N 219th Ave
N 227th Ave
N 235th Ave
N 243rd Ave
N 251st Ave
N 259th Ave
N 267th Ave
N 275th Ave
N 283rd Ave
N 291st Ave
N 299th Ave
N 307th Ave
N 315th Ave
N 323rd Ave
N 331st Ave
N 339th Ave
N 347th Ave
N 355th Ave
N 363rd Ave
N 371st Ave
N 379th Ave
N 387th Ave
N 395th Ave
N 403rd Ave
N 411th Ave
N 419th Ave
N 427th Ave
N 435th Ave
N 443rd Ave
N 451st Ave
N 459th Ave
N 467th Ave
N 475th Ave
N 483rd Ave
N 491st Ave
N 499th Ave
N 507th Ave
N 515th Ave
N 523rd Ave
N 531st Ave
N 539th Ave
N 547th Ave
N 555th Ave
N 563rd Ave
N 571st Ave
N 579th Ave
N 587th Ave
N 595th Ave
N 603rd Ave
N 611th Ave
N 619th Ave
N 627th Ave
N 635th Ave
N 643rd Ave
N 651st Ave
N 659th Ave
N 667th Ave
N 675th Ave
N 683rd Ave
N 691st Ave
N 699th Ave
N 707th Ave
N 715th Ave
N 723rd Ave
N 731st Ave
N 739th Ave
N 747th Ave
N 755th Ave
N 763rd Ave
N 771st Ave
N 779th Ave
N 787th Ave
N 795th Ave
N 803rd Ave
N 811th Ave
N 819th Ave
N 827th Ave
N 835th Ave
N 843rd Ave
N 851st Ave
N 859th Ave
N 867th Ave
N 875th Ave
N 883rd Ave
N 891st Ave
N 899th Ave
N 907th Ave
N 915th Ave
N 923rd Ave
N 931st Ave
N 939th Ave
N 947th Ave
N 955th Ave
N 963rd Ave
N 971st Ave
N 979th Ave
N 987th Ave
N 995th Ave
N 1003rd Ave
N 1011th Ave
N 1019th Ave
N 1027th Ave
N 1035th Ave
N 1043rd Ave
N 1051st Ave
N 1059th Ave
N 1067th Ave
N 1075th Ave
N 1083rd Ave
N 1091st Ave
N 1099th Ave
N 1107th Ave
N 1115th Ave
N 1123rd Ave
N 1131st Ave
N 1139th Ave
N 1147th Ave
N 1155th Ave
N 1163rd Ave
N 1171st Ave
N 1179th Ave
N 1187th Ave
N 1195th Ave
N 1203rd Ave
N 1211th Ave
N 1219th Ave
N 1227th Ave
N 1235th Ave
N 1243rd Ave
N 1251st Ave
N 1259th Ave
N 1267th Ave
N 1275th Ave
N 1283rd Ave
N 1291st Ave
N 1299th Ave
N 1307th Ave
N 1315th Ave
N 1323rd Ave
N 1331st Ave
N 1339th Ave
N 1347th Ave
N 1355th Ave
N 1363rd Ave
N 1371st Ave
N 1379th Ave
N 1387th Ave
N 1395th Ave
N 1403rd Ave
N 1411th Ave
N 1419th Ave
N 1427th Ave
N 1435th Ave
N 1443rd Ave
N 1451st Ave
N 1459th Ave
N 1467th Ave
N 1475th Ave
N 1483rd Ave
N 1491st Ave
N 1499th Ave
N 1507th Ave
N 1515th Ave
N 1523rd Ave
N 1531st Ave
N 1539th Ave
N 1547th Ave
N 1555th Ave
N 1563rd Ave
N 1571st Ave
N 1579th Ave
N 1587th Ave
N 1595th Ave
N 1603rd Ave
N 1611th Ave
N 1619th Ave
N 1627th Ave
N 1635th Ave
N 1643rd Ave
N 1651st Ave
N 1659th Ave
N 1667th Ave
N 1675th Ave
N 1683rd Ave
N 1691st Ave
N 1699th Ave
N 1707th Ave
N 1715th Ave
N 1723rd Ave
N 1731st Ave
N 1739th Ave
N 1747th Ave
N 1755th Ave
N 1763rd Ave
N 1771st Ave
N 1779th Ave
N 1787th Ave
N 1795th Ave
N 1803rd Ave
N 1811th Ave
N 1819th Ave
N 1827th Ave
N 1835th Ave
N 1843rd Ave
N 1851st Ave
N 1859th Ave
N 1867th Ave
N 1875th Ave
N 1883rd Ave
N 1891st Ave
N 1899th Ave
N 1907th Ave
N 1915th Ave
N 1923rd Ave
N 1931st Ave
N 1939th Ave
N 1947th Ave
N 1955th Ave
N 1963rd Ave
N 1971st Ave
N 1979th Ave
N 1987th Ave
N 1995th Ave
N 2003rd Ave
N 2011th Ave
N 2019th Ave
N 2027th Ave
N 2035th Ave
N 2043rd Ave
N 2051st Ave
N 2059th Ave
N 2067th Ave
N 2075th Ave
N 2083rd Ave
N 2091st Ave
N 2099th Ave
N 2107th Ave
N 2115th Ave
N 2123rd Ave
N 2131st Ave
N 2139th Ave
N 2147th Ave
N 2155th Ave
N 2163rd Ave
N 2171st Ave
N 2179th Ave
N 2187th Ave
N 2195th Ave
N 2203rd Ave
N 2211th Ave
N 2219th Ave
N 2227th Ave
N 2235th Ave
N 2243rd Ave
N 2251st Ave
N 2259th Ave
N 2267th Ave
N 2275th Ave
N 2283rd Ave
N 2291st Ave
N 2299th Ave
N 2307th Ave
N 2315th Ave
N 2323rd Ave
N 2331st Ave
N 2339th Ave
N 2347th Ave
N 2355th Ave
N 2363rd Ave
N 2371st Ave
N 2379th Ave
N 2387th Ave
N 2395th Ave
N 2403rd Ave
N 2411th Ave
N 2419th Ave
N 2427th Ave
N 2435th Ave
N 2443rd Ave
N 2451st Ave
N 2459th Ave
N 2467th Ave
N 2475th Ave
N 2483rd Ave
N 2491st Ave
N 2499th Ave
N 2507th Ave
N 2515th Ave
N 2523rd Ave
N 2531st Ave
N 2539th Ave
N 2547th Ave
N 2555th Ave
N 2563rd Ave
N 2571st Ave
N 2579th Ave
N 2587th Ave
N 2595th Ave
N 2603rd Ave
N 2611th Ave
N 2619th Ave
N 2627th Ave
N 2635th Ave
N 2643rd Ave
N 2651st Ave
N 2659th Ave
N 2667th Ave
N 2675th Ave
N 2683rd Ave
N 2691st Ave
N 2699th Ave
N 2707th Ave
N 2715th Ave
N 2723rd Ave
N 2731st Ave
N 2739th Ave
N 2747th Ave
N 2755th Ave
N 2763rd Ave
N 2771st Ave
N 2779th Ave
N 2787th Ave
N 2795th Ave
N 2803rd Ave
N 2811th Ave
N 2819th Ave
N 2827th Ave
N 2835th Ave
N 2843rd Ave
N 2851st Ave
N 2859th Ave
N 2867th Ave
N 2875th Ave
N 2883rd Ave
N 2891st Ave
N 2899th Ave
N 2907th Ave
N 2915th Ave
N 2923rd Ave
N 2931st Ave
N 2939th Ave
N 2947th Ave
N 2955th Ave
N 2963rd Ave
N 2971st Ave
N 2979th Ave
N 2987th Ave
N 2995th Ave
N 3003rd Ave
N 3011th Ave
N 3019th Ave
N 3027th Ave
N 3035th Ave
N 3043rd Ave
N 3051st Ave
N 3059th Ave
N 3067th Ave
N 3075th Ave
N 3083rd Ave
N 3091st Ave
N 3099th Ave
N 3107th Ave
N 3115th Ave
N 3123rd Ave
N 3131st Ave
N 3139th Ave
N 3147th Ave
N 3155th Ave
N 3163rd Ave
N 3171st Ave
N 3179th Ave
N 3187th Ave
N 3195th Ave
N 3203rd Ave
N 3211th Ave
N 3219th Ave
N 3227th Ave
N 3235th Ave
N 3243rd Ave
N 3251st Ave
N 3259th Ave
N 3267th Ave
N 3275th Ave
N 3283rd Ave
N 3291st Ave
N 3299th Ave
N 3307th Ave
N 3315th Ave
N 3323rd Ave
N 3331st Ave
N 3339th Ave
N 3347th Ave
N 3355th Ave
N 3363rd Ave
N 3371st Ave
N 3379th Ave
N 3387th Ave
N 3395th Ave
N 3403rd Ave
N 3411th Ave
N 3419th Ave
N 3427th Ave
N 3435th Ave
N 3443rd Ave
N 3451st Ave
N 3459th Ave
N 3467th Ave
N 3475th Ave
N 3483rd Ave
N 3491st Ave
N 3499th Ave
N 3507th Ave
N 3515th Ave
N 3523rd Ave
N 3531st Ave
N 3539th Ave
N 3547th Ave
N 3555th Ave
N 3563rd Ave
N 3571st Ave
N 3579th Ave
N 3587th Ave
N 3595th Ave
N 3603rd Ave
N 3611th Ave
N 3619th Ave
N 3627th Ave
N 3635th Ave
N 3643rd Ave
N 3651st Ave
N 3659th Ave
N 3667th Ave
N 3675th Ave
N 3683rd Ave
N 3691st Ave
N 3699th Ave
N 3707th Ave
N 3715th Ave
N 3723rd Ave
N 3731st Ave
N 3739th Ave
N 3747th Ave
N 3755th Ave
N 3763rd Ave
N 3771st Ave
N 3779th Ave
N 3787th Ave
N 3795th Ave
N 3803rd Ave
N 3811th Ave
N 3819th Ave
N 3827th Ave
N 3835th Ave
N 3843rd Ave
N 3851st Ave
N 3859th Ave
N 3867th Ave
N 3875th Ave
N 3883rd Ave
N 3891st Ave
N 3899th Ave
N 3907th Ave
N 3915th Ave
N 3923rd Ave
N 3931st Ave
N 3939th Ave
N 3947th Ave
N 3955th Ave
N 3963rd Ave
N 3971st Ave
N 3979th Ave
N 3987th Ave
N 3995th Ave
N 4003rd Ave
N 4011th Ave
N 4019th Ave
N 4027th Ave
N 4035th Ave
N 4043rd Ave
N 4051st Ave
N 4059th Ave
N 4067th Ave
N 4075th Ave
N 4083rd Ave
N 4091st Ave
N 4099th Ave
N 4107th Ave
N 4115th Ave
N 4123rd Ave
N 4131st Ave
N 4139th Ave
N 4147th Ave
N 4155th Ave
N 4163rd Ave
N 4171st Ave
N 4179th Ave
N 4187th Ave
N 4195th Ave
N 4203rd Ave
N 4211th Ave
N 4219th Ave
N 4227th Ave
N 4235th Ave
N 4243rd Ave
N 4251st Ave
N 4259th Ave
N 4267th Ave
N 4275th Ave
N 4283rd Ave
N 4291st Ave
N 4299th Ave
N 4307th Ave
N 4315th Ave
N 4323rd Ave
N 4331st Ave
N 4339th Ave
N 4347th Ave
N 4355th Ave
N 4363rd Ave
N 4371st Ave
N 4379th Ave
N 4387th Ave
N 4395th Ave
N 4403rd Ave
N 4411th Ave
N 4419th Ave
N 4427th Ave
N 4435th Ave
N 4443rd Ave
N 4451st Ave
N 4459th Ave
N 4467th Ave
N 4475th Ave
N 4483rd Ave
N 4491st Ave
N 4499th Ave
N 4507th Ave
N 4515th Ave
N 4523rd Ave
N 4531st Ave
N 4539th Ave
N 4547th Ave
N 4555th Ave
N 4563rd Ave
N 4571st Ave
N 4579th Ave
N 4587th Ave
N 4595th Ave
N 4603rd Ave
N 4611th Ave
N 4619th Ave
N 4627th Ave
N 4635th Ave
N 4643rd Ave
N 4651st Ave
N 4659th Ave
N 4667th Ave
N 4675th Ave
N 4683rd Ave
N 4691st Ave
N 4699th Ave
N 4707th Ave
N 4715th Ave
N 4723rd Ave
N 4731st Ave
N 4739th Ave
N 4747th Ave
N 4755th Ave
N 4763rd Ave
N 4771st Ave
N 4779th Ave
N 4787th Ave
N 4795th Ave
N 4803rd Ave
N 4811th Ave
N 4819th Ave
N 4827th Ave
N 4835th Ave
N 4843rd Ave
N 4851st Ave
N 4859th Ave
N 4867th Ave
N 4875th Ave
N 4883rd Ave
N 4891st Ave
N 4899th Ave
N 4907th Ave
N 4915th Ave
N 4923rd Ave
N 4931st Ave
N 4939th Ave
N 4947th Ave
N 4955th Ave
N 4963rd Ave
N 4971st Ave
N 4979th Ave
N 4987th Ave
N 4995th Ave
N 5003rd Ave
N 5011th Ave
N 5019th Ave
N 5027th Ave
N 5035th Ave
N 5043rd Ave
N 5051st Ave
N 5059th Ave
N 5067th Ave
N 5075th Ave
N 5083rd Ave
N 5091st Ave
N 5099th Ave
N 5107th Ave
N 5115th Ave
N 5123rd Ave
N 5131st Ave
N 5139th Ave
N 5147th Ave
N 5155th Ave
N 5163rd Ave
N 5171st Ave
N 5179th Ave
N 5187th Ave
N 5195th Ave
N 5203rd Ave
N 5211th Ave
N 5219th Ave
N 5227th Ave
N 5235th Ave
N 5243rd Ave
N 5251st Ave
N 5259th Ave
N 5267th Ave
N 5275th Ave
N 5283rd Ave
N 5291st Ave
N 5299th Ave
N 5307th Ave
N 5315th Ave
N 5323rd Ave
N 5331st Ave
N 5339th Ave
N 5347th Ave
N 5355th Ave
N 5363rd Ave
N 5371st Ave
N 5379th Ave
N 5387th Ave
N 5395th Ave
N 5403rd Ave
N 5411th Ave
N 5419th Ave
N 5427th Ave
N 5435th Ave
N 5443rd Ave
N 5451st Ave
N 5459th Ave
N 5467th Ave
N 5475th Ave
N 5483rd Ave
N 5491st Ave
N 5499th Ave
N 5507th Ave
N 5515th Ave
N 5523rd Ave
N 5531st Ave
N 5539th Ave
N 5547th Ave
N 5555th Ave
N 5563rd Ave
N 5571st Ave
N 5579th Ave
N 5587th Ave
N 5595th Ave
N 5603rd Ave
N 5611th Ave
N 5619th Ave
N 5627th Ave
N 5635th Ave
N 5643rd Ave
N 5651st Ave
N 5659th Ave
N 5667th Ave
N 5675th Ave
N 5683rd Ave
N 5691st Ave
N 5699th Ave
N 5707th Ave
N 5715th Ave
N 5723rd Ave
N 5731st Ave
N 5739th Ave
N 5747th Ave
N 5755th Ave
N 5763rd Ave
N 5771st Ave
N 5779th Ave
N 5787th Ave
N 5795th Ave
N 5803rd Ave
N 5811th Ave
N 5819th Ave
N 5827th Ave
N 5835th Ave
N 5843rd Ave
N 5851st Ave
N 5859th Ave
N 5867th Ave
N 5875th Ave
N 5883rd Ave
N 5891st Ave
N 5899th Ave
N 5907th Ave
N 5915th Ave
N 5923rd Ave
N 5931st Ave
N 5939th Ave
N 5947th Ave
N 5955th Ave
N 5963rd Ave
N 5971st Ave
N 5979th Ave
N 5987th Ave
N 5995th Ave
N 6003rd Ave
N 6011th Ave
N 6019th Ave
N 6027th Ave
N 6035th Ave
N 6043rd Ave
N 6051st Ave
N 6059th Ave
N 6067th Ave
N 6075th Ave
N 6083rd Ave
N 6091st Ave
N 6099th Ave
N 6107th Ave
N 6115th Ave
N 6123rd Ave
N 6131st Ave
N 6139th Ave
N 6147th Ave
N 6155th Ave
N 6163rd Ave
N 6171st Ave
N 6179th Ave
N 6187th Ave
N 6195th Ave
N 6203rd Ave
N 6211th Ave
N 6219th Ave
N 6227th Ave
N 6235th Ave
N 6243rd Ave
N 6251st Ave
N 6259th Ave
N 6267th Ave
N 6275th Ave
N 6283rd Ave
N 6291st Ave
N 6299th Ave
N 6307th Ave
N 6315th Ave
N 6323rd Ave
N 6331st Ave
N 6339th Ave
N 6347th Ave
N 6355th Ave
N 6363rd Ave
N 6371st Ave
N 6379th Ave
N 6387th Ave
N 6395th Ave
N 6403rd Ave
N 6411th Ave
N 6419th Ave
N 6427th Ave
N 6435th Ave
N 6443rd Ave
N 6451st Ave
N 6459th Ave
N 6467th Ave
N 6475th Ave
N 6483rd Ave
N 6491st Ave
N 6499th Ave
N 6507th Ave
N 6515th Ave
N 6523rd Ave
N 6531st Ave
N 6539th Ave
N 6547th Ave
N 6555th Ave
N 6563rd Ave
N 6571st Ave
N 6579th Ave
N 6587th Ave
N 6595th Ave
N 6603rd Ave
N 6611th Ave
N 6619th Ave
N 6627th Ave
N 6635th Ave
N 6643rd Ave
N 6651st Ave
N 6659th Ave
N 6667th Ave
N 6675th Ave
N 6683rd Ave
N 6691st Ave
N 6699th Ave
N 6707th Ave
N 6715th Ave
N 6723rd Ave
N 6731st Ave
N 6739th Ave
N 6747th Ave
N 6755th Ave
N 6763rd Ave
N 6771st Ave
N 6779th Ave
N 6787th Ave
N 6795th Ave
N 6803rd Ave
N 6811th Ave
N 6819th Ave
N 6827th Ave
N 6835th Ave
N 6843rd Ave
N 6851st Ave
N 6859th Ave
N 6867th Ave
N 6875th Ave
N 6883rd Ave
N 6891st Ave
N 6899th Ave
N 6907th Ave
N 6915th Ave
N 6923rd Ave
N 6931st Ave
N 6939th Ave
N 6947th Ave
N 6955th Ave
N 6963rd Ave
N 6971st Ave
N 6979th Ave
N 6987th Ave
N 6995th Ave
N 7003rd Ave
N 7011th Ave
N 7019th Ave
N 7027th Ave
N 7035th Ave
N 7043rd Ave
N 7051st Ave
N 7059th Ave
N 7067th Ave
N 7075th Ave
N 7083rd Ave
N 7091st Ave
N 7099th Ave
N 7107th Ave
N 7115th Ave
N 7123rd Ave
N 7131st Ave
N 7139th Ave
N 7147th Ave
N 7155th Ave
N 7163rd Ave
N 7171st Ave
N 7179th Ave
N 7187th Ave
N 7195th Ave
N 7203rd Ave
N 7211th Ave
N 7219th Ave
N 7227th Ave
N 7235th Ave
N 7243rd Ave
N 7251st Ave
N 7259th Ave
N 7267th Ave
N 7275th Ave
N 7283rd Ave
N 7291st Ave
N 7299th Ave
N 7307th Ave
N 7315th Ave
N 7323rd Ave
N 7331st Ave
N 7339th Ave
N 7347th Ave
N 7355th Ave
N 7363rd Ave
N 7371st Ave
N 7379th Ave
N 7387th Ave
N 7395th Ave
N 7403rd Ave
N 7411th Ave
N 7419th Ave
N 7427th Ave
N 7435th Ave
N 7443rd Ave
N 7451st Ave
N 7459th Ave
N 7467th Ave
N 7475th Ave
N 7483rd Ave
N 7491st Ave
N 7499th Ave
N 7507th Ave
N 7515th Ave
N 7523rd Ave
N 7531st Ave
N 7539th Ave
N 7547th Ave
N 7555th Ave
N 7563rd Ave
N 7571st Ave
N 7579th Ave
N 7587th Ave
N 7595th Ave
N 7603rd Ave
N 7611th Ave
N 7619th Ave
N 7627th Ave
N 7635th Ave
N 7643rd Ave
N 7651st Ave
N 7659th Ave
N 7667th Ave
N 7675th Ave
N 7683rd Ave
N 7691st Ave
N 7699th Ave
N 7707th Ave
N 7715th Ave
N 7723rd Ave
N 7731st Ave
N 7739th Ave
N 7747th Ave
N 7755th Ave
N 7763rd Ave
N 7771st Ave
N 7779th Ave
N 7787th Ave
N 7795th Ave
N 7803rd Ave
N 7811th Ave
N 7819th Ave
N 7827th Ave
N 7835th Ave
N 7843rd Ave
N 7851st Ave
N 7859th Ave
N 7867th Ave
N 7875th Ave
N 7883rd Ave
N 7891st Ave
N 7899th Ave
N 7907th Ave
N 7915th Ave
N 7923rd Ave
N 7931st Ave
N 7939th Ave
N 7947th Ave
N 7955th Ave
N 7963rd Ave
N 7971st Ave
N 7979th Ave
N 7987th Ave
N 7995th Ave
N 8003rd Ave
N 8011th Ave
N 8019th Ave
N 8027th Ave
N 8035th Ave
N 8043rd Ave
N 8051st Ave
N 8059th Ave
N 8067th Ave
N 8075th Ave
N 8083rd Ave
N 8091st Ave
N 8099th Ave
N 8107th Ave
N 8115th Ave
N 8123rd Ave
N 8131st Ave
N 8139th Ave
N 8147th Ave
N 8155th Ave
N 8163rd Ave
N 8171st Ave
N 8179th Ave
N 8187th Ave
N 8195th Ave
N 8203rd Ave
N 8211th Ave
N 8219th Ave
N 8227th Ave
N 8235th Ave
N 8243rd Ave
N 8251st Ave
N 8259th Ave
N 8267th Ave
N 8275th Ave
N 8283rd Ave
N 8291st Ave
N 8299th Ave
N 8307th Ave
N 8315th Ave
N 8323rd Ave
N 8331st Ave
N 8339th Ave
N 8347th Ave
N 8355th Ave
N 8363rd Ave
N 8371st Ave
N 8379th Ave
N 8387th Ave
N 8395th Ave
N 8403rd Ave
N 8411th Ave
N 8419th Ave
N 8427th Ave
N 8435th Ave
N 8443rd Ave
N 8451st Ave
N 8459th Ave
N 8467th Ave
N 8475th Ave
N 8483rd Ave
N 8491st Ave
N 8499th Ave
N 8507th Ave
N 8515th Ave
N 8523rd Ave
N 8531st Ave
N 8539th Ave
N 8547th Ave
N 8555th Ave
N 8563rd Ave
N 8571st Ave
N 8579th Ave
N 8587th Ave
N 8595th Ave
N 8603rd Ave
N 8611th Ave
N 8619th Ave
N 8627th Ave
N 8635th Ave
N 8643rd Ave
N 8651st Ave
N 8659th Ave
N 8667th Ave
N 8675th Ave
N 8683rd Ave
N 8691st Ave
N 8699th Ave
N 8707th Ave
N 8715th Ave
N 8723rd Ave
N 8731st Ave
N 8739th Ave
N 8747th Ave
N 8755th Ave
N 8763rd Ave
N 8771st Ave
N 8779th Ave
N 8787th Ave
N 8795th Ave
N 8803rd Ave
N 8811th Ave
N 8819th Ave
N 8827th Ave
N 8835th Ave
N 8843rd Ave
N 8851st Ave
N 8859th Ave
N 8867th Ave
N 8875th Ave
N 8883rd Ave
N 8891st Ave
N 8899th Ave
N 8907th Ave
N 8915th Ave
N 8923rd Ave
N 8931st Ave
N 8939th Ave
N 8947th Ave
N 8955th Ave
N 8963rd Ave
N 8971st Ave
N 8979th Ave
N 8987th Ave
N 8995th Ave
N 9003rd Ave
N 9011th Ave
N 9019th Ave
N 9027th Ave
N 9035th Ave
N 9043rd Ave
N 9051st Ave
N 9059th Ave
N 9067th Ave
N 9075th Ave
N 9083rd Ave
N 9091st Ave
N 9099th Ave
N 9107th Ave
N 9115th Ave
N 9123rd Ave
N 9131st Ave
N 9139th Ave
N 9147th Ave
N 9155th Ave
N 9163rd Ave
N 9171st Ave
N 9179th Ave
N 9187th Ave
N 9195th Ave
N 9203rd Ave
N 9211th Ave
N 9219th Ave
N 9227th Ave
N 9235th Ave
N 9243rd Ave
N 9251st Ave
N 9259th Ave
N 9267th Ave
N 9275th Ave
N 9283rd Ave
N 9291st Ave
N 9299th Ave
N 9307th Ave
N 9315th Ave
N 9323rd Ave
N 9331st Ave
N 9339th Ave
N 9347th Ave
N 9355th Ave
N 9363rd Ave
N 9371st Ave
N 9379th Ave
N 9387th Ave
N 9395th Ave
N 9403rd Ave
N 9411th Ave
N 9419th Ave
N 9427th Ave
N 9435th Ave
N 9443rd Ave
N 9451st Ave
N 9459th Ave
N 9467th Ave
N 9475th Ave
N 9483rd Ave
N 9491st Ave
N 9499th Ave
N 9507th Ave
N 9515th Ave
N 9523rd Ave
N 9531st Ave
N 9539th Ave
N 9547th Ave
N 9555th Ave
N 9563rd Ave
N 9571st Ave
N 9579th Ave
N 9587th Ave
N 9595th Ave
N 9603rd Ave
N 9611th Ave
N 9619th Ave
N 9627th Ave
N 9635th Ave
N 9643rd Ave
N 9651st Ave
N 9659th Ave
N 9667th Ave
N 9675th Ave
N 9683rd Ave
N 9691st Ave
N 9699th Ave
N 9707th Ave
N 9715th Ave
N 9723rd Ave
N 9731st Ave
N 9739th Ave
N 9747th Ave
N 9755th Ave
N 9763rd Ave
N 9771st Ave
N 9779th Ave
N 9787th Ave
N 9795th Ave
N 9803rd Ave
N 9811th Ave
N 9819th Ave
N 9827th Ave
N 9835th Ave
N 9843rd Ave
N 9851st Ave
N 9859th Ave
N 9867th Ave
N 9875th Ave
N 9883rd Ave
N 9891st Ave
N 9899th Ave
N 9907th Ave
N 9915th Ave
N 9923rd Ave
N 9931st Ave
N 9939th Ave
N 9947th Ave
N 9955th Ave
N 9963rd Ave
N 9971st Ave
N 9979th Ave
N 9987th Ave
N 9995th Ave
N 10003rd Ave
N 10011th Ave
N 10019th Ave
N 10027th Ave
N 10035th Ave
N 10043rd Ave
N 10051st Ave
N 10059th Ave
N 10067th Ave
N 10075th Ave
N 10083rd Ave
N 10091st Ave
N 10099th Ave
N 10107th Ave
N 10115th Ave
N 10123rd Ave
N 10131st Ave
N 10139th Ave
N 10147th Ave
N 10155th Ave
N 10163rd Ave
N 10171st Ave
N 10179th Ave
N 10187th Ave
N 10195th Ave
N 10203rd Ave
N 10211th Ave
N 10219th Ave
N 10227th Ave
N 10235th Ave
N 10243rd Ave
N 10251st Ave
N 10259th Ave
N 10267th Ave
N 10275th Ave
N 10283rd Ave
N 10291st Ave
N 10299th Ave
N 10307th Ave
N 10315th Ave
N 10323rd Ave
N 10331st Ave
N 10339th Ave
N 10347th Ave
N 10355th Ave
N 10363rd Ave
N 10371st Ave
N 10379th Ave
N 10387th Ave
N 10395th Ave
N 10403rd Ave
N 10411th Ave
N 10419th Ave
N 10427th Ave
N 10435th Ave
N 10443rd Ave
N 10451st Ave
N 10459th Ave
N 10467th Ave
N 10475th Ave
N 10483rd Ave
N 10491st Ave
N 10499th Ave
N 10507th Ave
N 10515th Ave
N 10523rd Ave
N 10531st Ave
N 10539th Ave
N 10547th Ave
N 10555th Ave
N 10563rd Ave
N 10571st Ave
N 10579th Ave
N 10587th Ave
N 10595th Ave
N 10603rd Ave
N 10611th Ave
N 10619th Ave
N 10627th Ave
N 10635th Ave
N 10643rd Ave
N 10651st Ave
N 10659th Ave
N 10667th Ave
N 10675th Ave
N 10683rd Ave
N 10691st Ave
N 10699th Ave
N 10707th Ave
N 10715th Ave
N 10723rd Ave
N 10731st Ave
N 10739th Ave
N 10747th Ave
N 10755th Ave
N 10763rd Ave
N 10771st Ave
N 10779th Ave
N 10787th Ave
N 10795th Ave
N 10803rd Ave
N 10811th Ave
N 10819th Ave
N 10827th Ave
N 10835th Ave
N 10843rd Ave
N 10851st Ave
N 10859th Ave
N 10867th Ave
N 10875th Ave
N 10883rd Ave
N 10891st Ave
N 10899th Ave
N 10907th Ave
N 10915th Ave
N 10923rd Ave
N 10931st Ave
N 10939th Ave
N 10947th Ave
N 10955th Ave
N 10963rd Ave
N 10971st Ave
N 10979th Ave
N 10987th Ave
N 10995th Ave
N 11003rd Ave
N 11011th Ave
N 11019th Ave
N 11027th Ave
N 11035th Ave
N 11043rd Ave
N 11051st Ave
N 11059th Ave
N 11067th Ave
N 11075th Ave
N 11083rd Ave
N 11091st Ave
N 11099th Ave
N 11107th Ave
N 11115th Ave
N 11123rd Ave
N 11131st Ave
N 11139th Ave
N 11147th Ave
N 11155th Ave
N 11163rd Ave
N 11171st Ave
N 11179th Ave
N 11187th Ave
N 11195th Ave
N 11203rd Ave
N 11211th Ave
N 11219th Ave
N 11227th Ave
N 11235th Ave
N 11243rd Ave
N 11251st Ave
N 11259th Ave
N 11267th Ave
N 11275th Ave
N 11283rd Ave
N 11291st Ave
N 11299th Ave
N 11307th Ave
N 11315th Ave
N 11323rd Ave
N 11331st Ave
N 11339th Ave
N 11347th Ave
N 11355th Ave
N 11363rd Ave
N 11371st Ave
N 11379th Ave
N 11387th Ave
N 11395th Ave
N 11403rd Ave
N 11411th Ave
N 11419th Ave
N 11427th Ave
N 11435th Ave
N 11443rd Ave
N 11451st Ave
N 11459th Ave
N 11467th Ave
N 11475th Ave
N 11483rd Ave
N 11491st Ave
N 11499th Ave
N 11507th Ave
N 11515th Ave
N 11523rd Ave
N 11531st Ave
N 11539th Ave
N 11547th Ave
N 11555th Ave
N 11563rd Ave
N 11571st Ave
N 11579th Ave
N 11587th Ave
N 11595th Ave
N 11603rd Ave
N 11611th Ave
N 11619th Ave
N 11627th Ave
N 11635th Ave
N 11643rd Ave
N 11651st Ave
N 11659th Ave
N 11667th Ave
N 11675th Ave
N 11683rd Ave
N 11691st Ave
N 11699th Ave
N 11707th Ave
N 11715th Ave
N 11723rd Ave
N 11731st Ave
N 11739th Ave
N 11747th Ave
N 11755th Ave
N 11763rd Ave
N 11771st Ave
N 11779th Ave
N 11787th Ave
N 11795th Ave
N 11803rd Ave
N 11811th Ave
N 11819th Ave
N 11827th Ave
N 11835th Ave
N 11843rd Ave
N 11851st Ave
N 11859th Ave
N 11867th Ave
N 11875th Ave
N 11883rd Ave
N 11891st Ave
N 11899th Ave
N 11907th Ave
N 11915th Ave
N 11923rd Ave
N 11931st Ave
N 11939th Ave
N 11947th Ave
N 11955th Ave
N 11963rd Ave
N 11971st Ave
N 11979th Ave
N 11987th Ave
N 11995th Ave
N 12003rd Ave
N 12011th Ave
N 12019th Ave
N 12027th Ave
N 12035th Ave
N 12043rd Ave
N 12051st Ave
N 12059th Ave
N 12067th Ave
N 12075th Ave
N 12083rd Ave
N 12091st Ave
N 12099th Ave
N 12107th Ave
N 12115th Ave
N 12123rd Ave
N 12131st Ave
N 12139th Ave
N 12147th Ave
N 12155th Ave
N 12163rd Ave
N 12171st Ave
N 12179th Ave
N 12187th Ave
N 12195th Ave
N 12203rd Ave
N 12211th Ave
N 12219th Ave
N 12227th Ave
N 12235th Ave
N 12243rd Ave
N 12251st Ave
N 12259th Ave
N 12267th Ave
N 12275th Ave
N 12283rd Ave
N 12291st Ave
N 12299th Ave
N 12307th Ave
N 12315th Ave
N 12323rd Ave
N 12331st Ave
N 12339th Ave
N 12347th Ave
N 12355th Ave
N 12363rd Ave
N 12371st Ave
N 12379th Ave
N 12387th Ave
N 12395th Ave
N 12403rd Ave
N 12411th Ave
N 12419th Ave
N 12427th Ave
N 12435th Ave
N 12443rd Ave
N 12451st Ave
N 12459th Ave
N 12467th Ave
N 12475th Ave
N 12483rd Ave
N 12491st Ave
N 12499th Ave
N 12507th Ave
N 12515th Ave
N 12523rd Ave
N 12531st Ave
N 12539th Ave
N 12547th Ave
N 12555th Ave
N 12563rd Ave
N 12571st Ave
N 12579th Ave
N 12587th Ave
N 12595th Ave
N 12603rd Ave
N 12611th Ave
N 12619th Ave
N 12627th Ave
N 12635th Ave
N 12643rd Ave
N 12651st Ave
N 12659th Ave
N 12667th Ave
N 12675th Ave
N 12683rd Ave
N 12691st Ave
N 12699th Ave
N 12707th Ave
N 12715th Ave
N 12723rd Ave
N 12731st Ave
N 12739th Ave
N 12747th Ave
N 12755th Ave
N 12763rd Ave
N 12771st Ave
N 12779th Ave
N 12787th Ave
N 12795th Ave
N 12803rd Ave
N 12811th Ave
N 12819th Ave
N 12827th Ave
N 12835th Ave
N 12843rd Ave
N 12851st Ave
N 12859th Ave
N 12867th Ave
N 12875th Ave
N 12883rd Ave
N 12891st Ave
N 12899th Ave
N 12907th Ave
N 12915th Ave
N 12923rd Ave
N 12931st Ave
N 12939th Ave
N 12947th Ave
N 12955th Ave
N 12963rd Ave
N 12971st Ave
N 12979th Ave
N 12987th Ave
N 12995th Ave
N 13003rd Ave
N 13011th Ave
N 13019th Ave
N 13027th Ave
N 13035th Ave
N 13043rd Ave
N 13051st Ave
N 13059th Ave
N 13067th Ave
N 13075th Ave
N 13083rd Ave
N 13091st Ave
N 13099th Ave
N 13107th Ave
N 13115th Ave
N 13123rd Ave
N 13131st Ave
N 13139th Ave
N 13147th Ave
N 13155th Ave
N 13163rd Ave
N 13171st Ave
N 13179th Ave
N 13187th Ave
N 13195th Ave
N 13203rd Ave
N 13211th Ave
N 13219th Ave
N 13227th Ave
N 13235th Ave
N 13243rd Ave
N 13251st Ave
N 13259th Ave
N 13267th Ave
N 13275th Ave
N 13283rd Ave
N 13291st Ave
N 13299th Ave
N 13307th Ave
N 13315th Ave
N 13323rd Ave
N 13331st Ave
N 13339th Ave
N 13347th Ave
N 13355th Ave
N 13363rd Ave
N 13371st Ave
N 13379th Ave
N 13387th Ave
N 13395th Ave
N 13403rd Ave
N 13411th Ave
N 13419th Ave
N 13427th Ave
N 13435th Ave
N 13443rd Ave
N 13451st Ave
N 13459th Ave
N 13467th Ave
N 13475th Ave
N 13483rd Ave
N 13491st Ave
N 13499th Ave
N 13507th Ave
N 13515th Ave
N 13523rd Ave
N 13531st Ave
N 13539th Ave
N 13547th Ave
N 13555th Ave
N 13563rd Ave
N 13571st Ave
N 13579th Ave
N 13587th Ave
N 13595th Ave
N 13603rd Ave
N 13611th Ave
N 13619th Ave
N 13627th Ave
N 13635th Ave
N 13643rd Ave
N 13651st Ave
N 13659th Ave
N 13667th Ave
N 13675th Ave
N 13683rd Ave
N 13691st Ave
N 13699th Ave
N 13707th Ave
N 13715th Ave
N 13723rd Ave
N

GOVERNMENTAL UNIT REFERENCE MAP (2020): Phoenix city, AZ

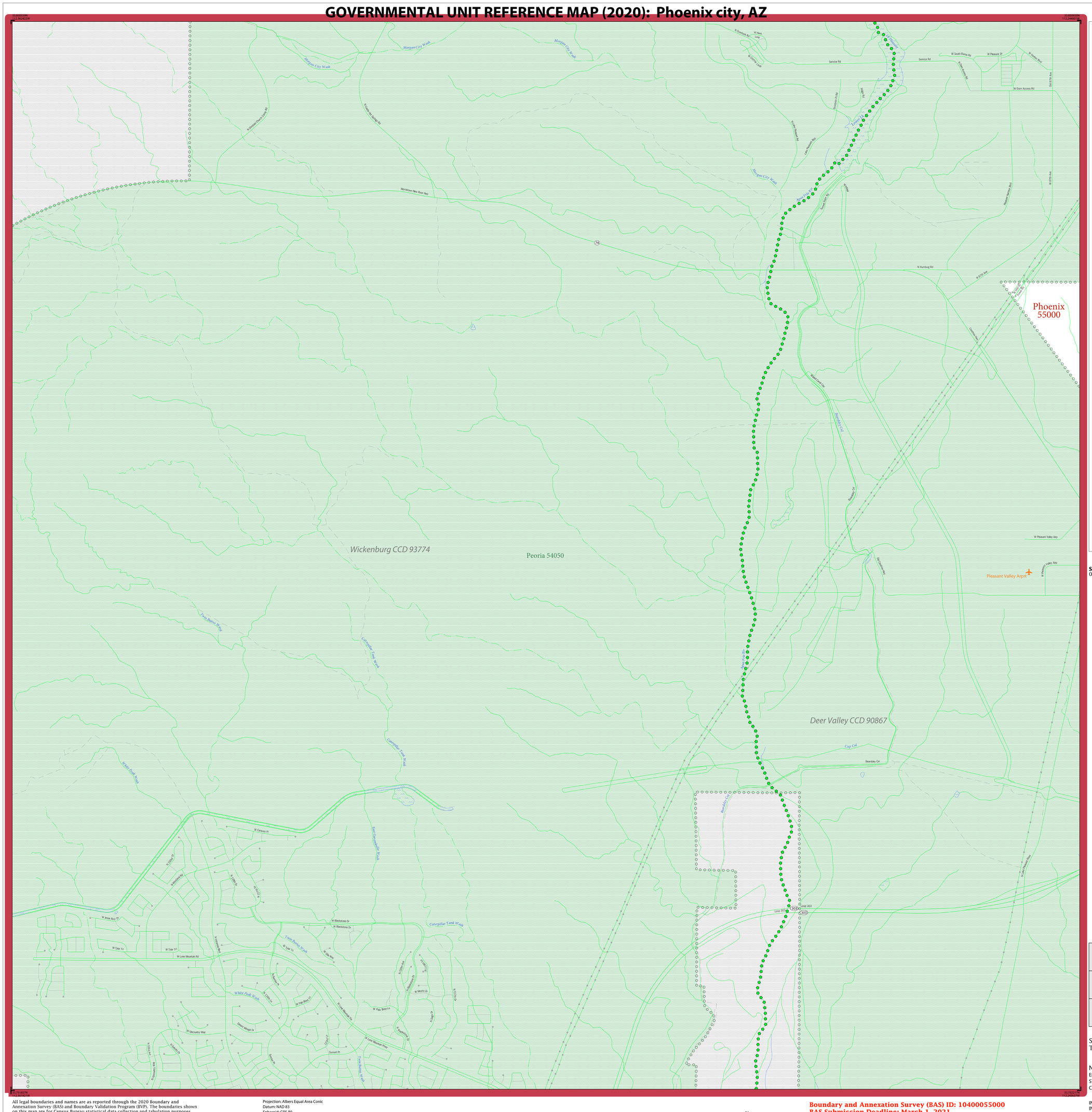

LEGEND

SYMBOL DESCRIPTION	SYMBOL	LABEL STYLE
Federal American Indian Reservation		L'ANSE RESERVATION (TA 1880)
Off-Reservation Trust Land		T1880
American Indian Tribal Subdivision		SHONTO (620)
Alaska Native Regional Corporation (ANRC)		*NANA ANRC 52120*
State (or statistically equivalent entity)		NEW YORK 36
County (or statistically equivalent entity)		ERIE 029
Minor Civil Division (MCD)[1]		Lee town 41460
Census County Division (CCD)[2]		*Jemez CCD 91650*
Consolidated City		MILFORD 47500
Incorporated Place - Subject Area		Rome 63418
Incorporated Place - Other Area[3]		Davis 18100
Census Designated Place (CDP)[2]		*Cochiti 16560*

DESCRIPTION	SYMBOL	DESCRIPTION	SYMBOL
Interstate	10	Water Body	Pleasant Lake
U.S. Highway	2	Swamp or Marsh	Okefenokee Swamp
State Highway	4	Glacier	Bering Glacier
Other Road	Marsh Ln	Airport, Airfield, or Helicopter Landing Pad	Oxnard Airport
Cul-de-sac		College or University	Coll/Univ
Circle		Military	Fort Belvoir
Geographic Offset or Corridor		Prison or Juvenile Detention Center	P/JDC
4WD Trail, Stairway, Alley, Walkway, or Ferry		Cemetery	Powell Cmtry
Railroad	Southern RR	Golf Course	Pinehurst Glfcrs
Pipeline or Power Line		National Park or Forest	Yosemite NP
Ridge or Fence		Other Park	St Francis Park
Property Line or Nonvisible Boundary		Outside Subject Area	
Perennial Stream	Tumbling Cr	Inset Area	A1
Intermittent Stream	Piney Cr		
Mountain Peak or Hill	Mt. Baker		

Where state, county, and/or MCD/CCD boundaries coincide, the map shows the boundary symbol for only the highest-ranking of these boundaries. Where American Indian reservation and American Indian tribal subdivision boundaries coincide, the map shows only the American Indian reservation boundaries.

Entity names are followed by either their FIPS code or census code; parentheses indicate a census code.

1 'MCD*' indicates a false MCD. These are for Census Bureau use only.

2 The CCD and CDP boundaries represent statistical entities only and are not updated through the BAS.

3 Incorporated place name color corresponds to the incorporated place fill color.

Due to space limitations, some road names, along with other feature and geography names on the map, may not be shown.

The Census Bureau stores primary and alternate road names, but only primary road names are used to label the roads on these maps.

SUBJECT AREA COUNTIES ON MAP SHEET
04013 Maricopa

Key to Adjacent Sheets

		1
	2	3
		6

Sheet Location within Entity

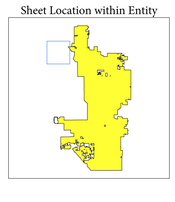

Sheet 2 of 22 PARENT sheets
Total Sheets: 23 (Index 1; Parent 22; Inset 0)

NAME: Phoenix city (55000)
ENTITY TYPE: Incorporated Place
ST: Arizona (04)
CO: Maricopa (013)

INDEX OR PARENT SHEET #: 002
INSET SHEET #: 000000

2020 INCORPORATED PLACE REF MAP (PARENT)
5330104000550000002000000

All legal boundaries and names are as reported through the 2020 Boundary and Annexation Survey (BAS) and Boundary Validation Program (BVP). The boundaries shown on this map are for Census Bureau statistical data collection and tabulation purposes only; their depiction and designation for statistical purposes does not constitute a determination of jurisdictional authority or rights of ownership or entitlement.

Data Source: U.S. Census Bureau's MAF/TIGER database (TAB20), November 2020
Created by Geography Division: December 11, 2020

U.S. DEPARTMENT OF COMMERCE U.S. Census Bureau

Projection: Albers Equal Area Conic
Datum: NAD 83
Spheroid: GRS 80
1st Standard Parallel: 32 16 37
2nd Standard Parallel: 36 03 21
Central Meridian: -111 55 48
Latitude of Projection's Origin: 31 19 56
False Easting: 0
False Northing: 0

0 0.4 0.8 1.2 1.6 2 Kilometers
0 0.3 0.6 0.9 1.2 1.5 Miles
The plotted map scale is 1:115,000

N W E S

Boundary and Annexation Survey (BAS) ID: 10400055000
BAS Submission Deadline: March 1, 2021

PDF versions of the BAS maps are available at:
www.census.gov/programs-surveys/bas/geographies.html

For more information, or to request additional maps, please email geo.bas@census.gov, call 1-800-972-5651, or visit www.census.gov/programs-surveys/bas.html.

GOVERNMENTAL UNIT REFERENCE MAP (2020): Phoenix city, AZ

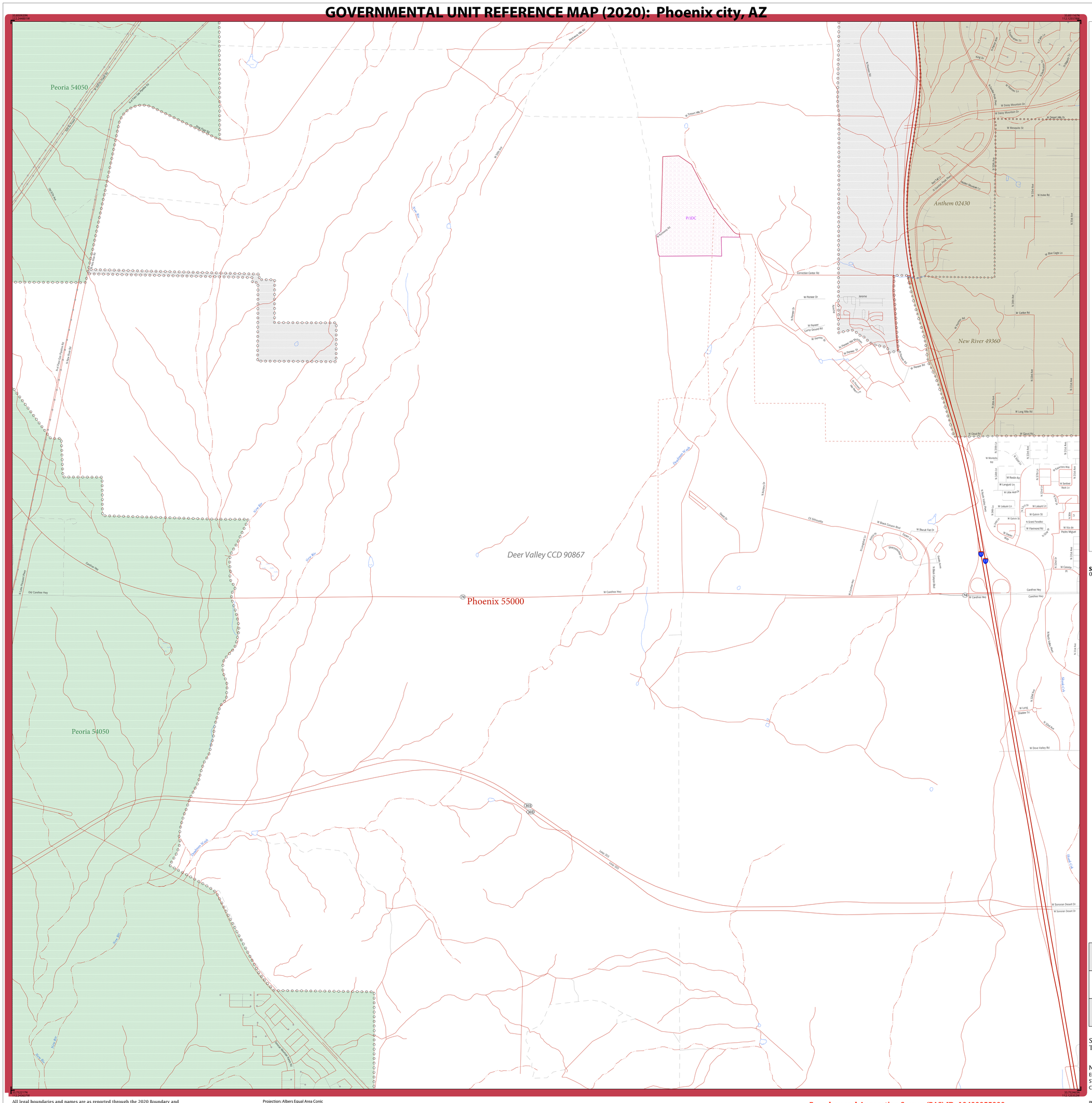

LEGEND

SYMBOL DESCRIPTION	SYMBOL	LABEL STYLE
Federal American Indian Reservation		L'ANSE RESERVATION (TA 1880)
Off-Reservation Trust Land		T1880
American Indian Tribal Subdivision		SHONTO (620)
Alaska Native Regional Corporation (ANRC)		*NANA ANRC 52120*
State (or statistically equivalent entity)		NEW YORK 36
County (or statistically equivalent entity)		ERIE 029
Minor Civil Division (MCD)[1]		Lee town 41460
Census County Division (CCD)[2]		*Jemez CCD 91650*
Consolidated City		MILFORD 47500
Incorporated Place - Subject Area		Rome 63418
Incorporated Place - Other Area[3]		Davis 18100
Census Designated Place (CDP)[2]		*Cochiti 16560*

DESCRIPTION	SYMBOL	DESCRIPTION	SYMBOL
Interstate	10	Water Body	Pleasant Lake
U.S. Highway	2	Swamp or Marsh	Okefenokee Swamp
State Highway	4	Glacier	Bering Glacier
Other Road	Marsh Ln	Airport, Airfield, or Helicopter Landing Pad	Oxnard Airport
Cul-de-sac		College or University	Coll/Univ
Circle		Military	Fort Belvoir
Geographic Offset or Corridor		Prison or Juvenile Detention Center	P/JDC
4WD Trail, Stairway, Alley, Walkway, or Ferry		Cemetery	Powell Cmtry
Railroad	Southern RR	Golf Course	Pinehurst Glfcrs
Pipeline or Power Line		National Park or Forest	Yosemite NP
Ridge or Fence		Other Park	St Francis Park
Property Line or Nonvisible Boundary		Outside Subject Area	
Perennial Stream	Tumbling Cr	Inset Area	A1
Intermittent Stream	Piney Cr		
Mountain Peak or Hill	Mt. Baker		

Where state, county, and/or MCD/CCD boundaries coincide, the map shows the boundary symbol for only the highest-ranking of these boundaries. Where American Indian reservation and American Indian tribal subdivision boundaries coincide, the map shows only the American Indian reservation boundaries.

Entity names are followed by either their FIPS code or census code; parentheses indicate a census code.

1 'MCD*' indicates a false MCD. These are for Census Bureau use only.

2 The CCD and CDP boundaries represent statistical entities only and are not updated through the BAS.

3 Incorporated place name color corresponds to the incorporated place fill color.

Due to space limitations, some road names, along with other feature and geography names on the map, may not be shown.

The Census Bureau stores primary and alternate road names, but only primary road names are used to label the roads on these maps.

SUBJECT AREA COUNTIES ON MAP SHEET
04013 Maricopa

Key to Adjacent Sheets

	1	
2	3	4
	6	7

Sheet Location within Entity

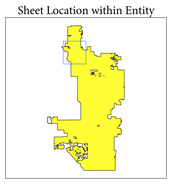

Sheet 3 of 22 PARENT sheets
Total Sheets: 23 (Index 1; Parent 22; Inset 0)

NAME: Phoenix city (55000)
ENTITY TYPE: Incorporated Place
ST: Arizona (04)
CO: Maricopa (013)

INDEX OR PARENT SHEET #: 003
INSET SHEET #: 000000

2020 INCORPORATED PLACE REF MAP (PARENT)
5330104000550000003000000

All legal boundaries and names are as reported through the 2020 Boundary and Annexation Survey (BAS) and Boundary Validation Program (BVP). The boundaries shown on this map are for Census Bureau statistical data collection and tabulation purposes only; their depiction and designation for statistical purposes does not constitute a determination of jurisdictional authority or rights of ownership or entitlement.

Data Source: U.S. Census Bureau's MAF/TIGER database (TAB20), November 2020
Created by Geography Division: December 11, 2020

U.S. DEPARTMENT OF COMMERCE U.S. Census Bureau

Projection: Albers Equal Area Conic
Datum: NAD 83
Spheroid: GRS 80
1st Standard Parallel: 32 16 37
2nd Standard Parallel: 36 03 21
Central Meridian: -111 55 48
Latitude of Projection's Origin: 31 19 56
False Easting: 0
False Northing: 0

0 0.4 0.8 1.2 1.6 2 Kilometers
0 0.3 0.6 0.9 1.2 1.5 Miles
The plotted map scale is 1:15,000

N W E S

Boundary and Annexation Survey (BAS) ID: 10400055000
BAS Submission Deadline: March 1, 2021

PDF versions of the BAS maps are available at:
www.census.gov/programs-surveys/bas/geographies.html

For more information, or to request additional maps, please email geo.bas@census.gov, call 1-800-972-5651, or visit www.census.gov/programs-surveys/bas.html.

United States Census Bureau

GOVERNMENTAL UNIT REFERENCE MAP (2020): Phoenix city, AZ

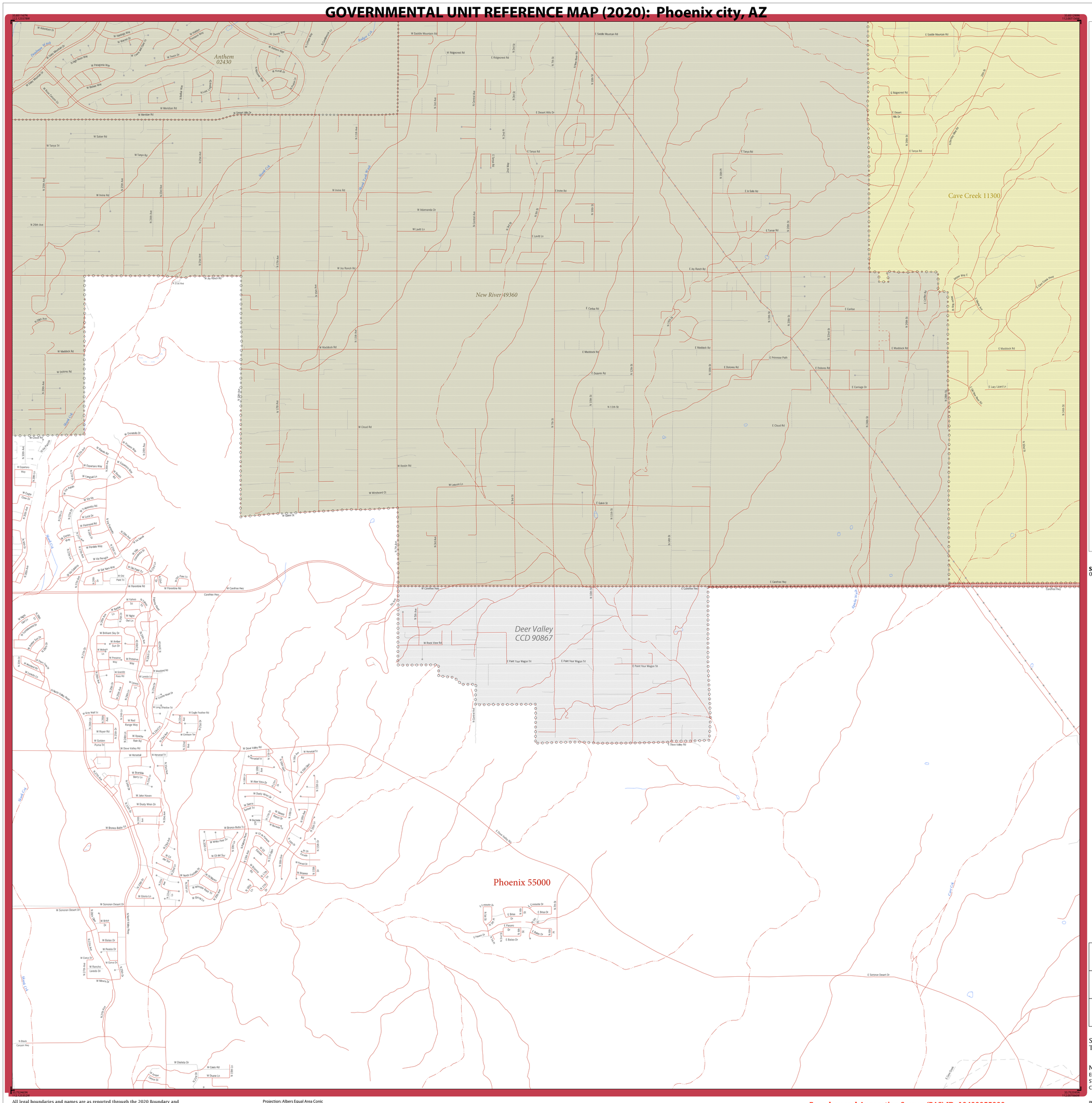

LEGEND

SYMBOL DESCRIPTION	SYMBOL	LABEL STYLE
Federal American Indian Reservation		L'ANSE RESERVATION (TA 1880)
Off-Reservation Trust Land		T1880
American Indian Tribal Subdivision		SHONTO (620)
Alaska Native Regional Corporation (ANRC)		*NANA ANRC 52120*
State (or statistically equivalent entity)		NEW YORK 36
County (or statistically equivalent entity)		ERIE 029
Minor Civil Division (MCD)[1]		Lee town 41460
Census County Division (CCD)[2]		*Jemez CCD 91650*
Consolidated City		MILFORD 47500
Incorporated Place - Subject Area		Rome 63418
Incorporated Place - Other Area[3]		Davis 18100
Census Designated Place (CDP)[2]		*Cochiti 16560*

DESCRIPTION	SYMBOL	DESCRIPTION	SYMBOL
Interstate	10	Water Body	Pleasant Lake
U.S. Highway	2	Swamp or Marsh	Okefenokee Swamp
State Highway	4	Glacier	Bering Glacier
Other Road	Marsh Ln	Airport, Airfield, or Helicopter Landing Pad	Oxnard Airport
Cul-de-sac		College or University	Coll/Univ
Circle		Military	Fort Belvoir
Geographic Offset or Corridor		Prison or Juvenile Detention Center	P/JDC
4WD Trail, Stairway, Alley, Walkway, or Ferry		Cemetery	Powell Cmtry
Railroad	Southern RR	Golf Course	Pinehurst Glfcrs
Pipeline or Power Line		National Park or Forest	Yosemite NP
Ridge or Fence		Other Park	St Francis Park
Property Line or Nonvisible Boundary		Outside Subject Area	
Perennial Stream	Tumbling Cr	Inset Area	A1
Intermittent Stream	Piney Cr		
Mountain Peak or Hill	Mt. Baker		

Where state, county, and/or MCD/CCD boundaries coincide, the map shows the boundary symbol for only the highest-ranking of these boundaries. Where American Indian reservation and American Indian tribal subdivision boundaries coincide, the map shows only the American Indian reservation boundaries.

Entity names are followed by either their FIPS code or census code; parentheses indicate a census code.

1 'MCD*' indicates a false MCD. These are for Census Bureau use only.

2 The CCD and CDP boundaries represent statistical entities only and are not updated through the BAS.

3 Incorporated place name color corresponds to the incorporated place fill color.

Due to space limitations, some road names, along with other feature and geography names on the map, may not be shown.

The Census Bureau stores primary and alternate road names, but only primary road names are used to label the roads on these maps.

SUBJECT AREA COUNTIES ON MAP SHEET
04013 Maricopa

Key to Adjacent Sheets

1		
3	4	5
6	7	8

Sheet Location within Entity

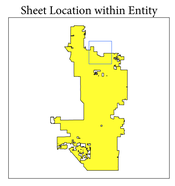

Sheet 4 of 22 PARENT sheets
Total Sheets: 23 (Index 1; Parent 22; Inset 0)

NAME: Phoenix city (55000)
ENTITY TYPE: Incorporated Place
ST: Arizona (04)
CO: Maricopa (013)

INDEX OR PARENT SHEET #: 004
INSET SHEET #: 000000

2020 INCORPORATED PLACE REF MAP (PARENT)

5330104000550000004000000

All legal boundaries and names are as reported through the 2020 Boundary and Annexation Survey (BAS) and Boundary Validation Program (BVP). The boundaries shown on this map are for Census Bureau statistical data collection and tabulation purposes only; their depiction and designation for statistical purposes does not constitute a determination of jurisdictional authority or rights of ownership or entitlement.

Data Source: U.S. Census Bureau's MAF/TIGER database (TAB20), November 2020
Created by Geography Division: December 11, 2020

U.S. DEPARTMENT OF COMMERCE U.S. Census Bureau

Projection: Albers Equal Area Conic
Datum: NAD 83
Spheroid: GRS 80
1st Standard Parallel: 32 16 37
2nd Standard Parallel: 36 03 21
Central Meridian: -111 55 48
Latitude of Projection's Origin: 31 19 56
False Easting: 0
False Northing: 0

0 0.4 0.8 1.2 1.6 2 Kilometers
0 0.3 0.6 0.9 1.2 1.5 Miles
The plotted map scale is 1:15,000

N W E S

Boundary and Annexation Survey (BAS) ID: 10400055000
BAS Submission Deadline: March 1, 2021

PDF versions of the BAS maps are available at: www.census.gov/programs-surveys/bas/geographies.html

For more information, or to request additional maps, please email geo.bas@census.gov, call 1-800-972-5651, or visit www.census.gov/programs-surveys/bas.html.

United States Census Bureau

GOVERNMENTAL UNIT REFERENCE MAP (2020): Phoenix city, AZ

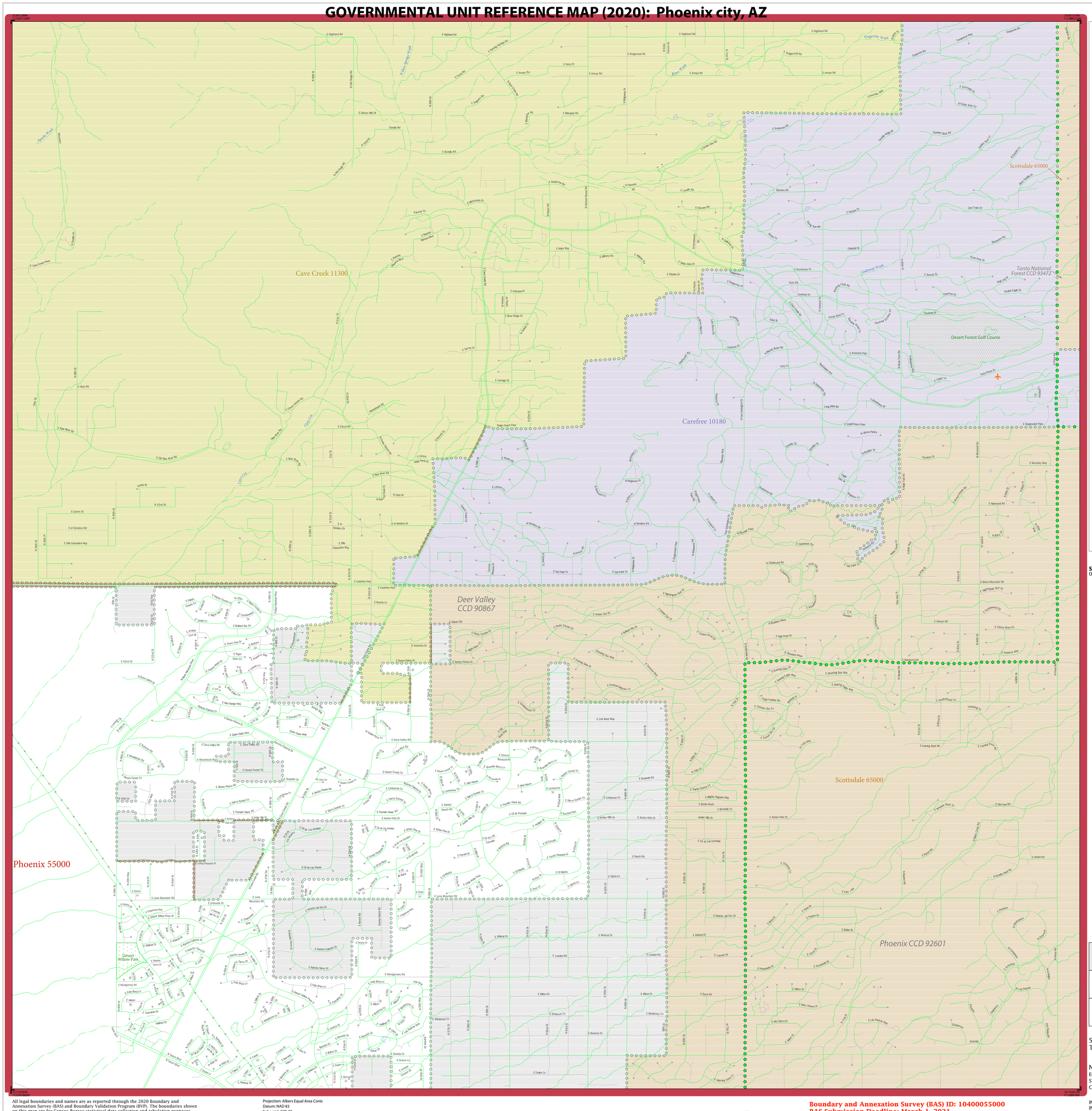

LEGEND

SYMBOL DESCRIPTION	SYMBOL	LABEL STYLE
Federal American Indian Reservation		L'ANSE RESERVATION (TA 1880)
Off-Reservation Trust Land		T1880
American Indian Tribal Subdivision		SHONTO (620)
Alaska Native Regional Corporation (ANRC)		NANA ANRC 52120
State (or statistically equivalent entity)		NEW YORK 36
County (or statistically equivalent entity)		ERIE 029
Minor Civil Division (MCD)[1]		Lee town 41460
Census County Division (CCD)[2]		Jemez CCD 91650
Consolidated City		MILFORD 47500
Incorporated Place - Subject Area		Rome 63418
Incorporated Place - Other Area[3]		Davis 18100
Census Designated Place (CDP)[2]		Cochiti 16560

DESCRIPTION	SYMBOL	DESCRIPTION	SYMBOL
Interstate	10	Water Body	Pleasant Lake
U.S. Highway	2	Swamp or Marsh	Okefenokee Swamp
State Highway	4	Glacier	Bering Glacier
Other Road	Marsh Ln	Airport, Airfield, or Helicopter Landing Pad	Oxnard Airport
Cul-de-sac		College or University	Coll/Univ
Circle		Military	Fort Belvoir
Geographic Offset or Corridor		Prison or Juvenile Detention Center	P/JDC
4WD Trail, Stairway, Alley, Walkway, or Ferry		Cemetery	Powell Cmtry
Railroad	Southern RR	Golf Course	Pinehurst GlfCrs
Pipeline or Power Line		National Park or Forest	Yosemite NP
Ridge or Fence		Other Park	St Francis Park
Property Line or Nonvisible Boundary		Outside Subject Area	
Perennial Stream	Tumbling Cr	Inset Area	A1
Intermittent Stream	Piney Cr		
Mountain Peak or Hill	Mt. Baker		

Where state, county, and/or MCD/CCD boundaries coincide, the map shows the boundary symbol for only the highest-ranking of these boundaries. Where American Indian reservation and American Indian tribal subdivision boundaries coincide, the map shows only the American Indian reservation boundaries.

Entity names are followed by either their FIPS code or census code; parentheses indicate a census code.

1 'MCD*' indicates a false MCD. These are for Census Bureau use only.

2 The CCD and CDP boundaries represent statistical entities only and are not updated through the BAS.

3 Incorporated place name color corresponds to the incorporated place fill color.

Due to space limitations, some road names, along with other feature and geography names on the map, may not be shown.

The Census Bureau stores primary and alternate road names, but only primary road names are used to label the roads on these maps.

SUBJECT AREA COUNTIES ON MAP SHEET
04013 Maricopa

Key to Adjacent Sheets

4	5	
7	8	

Sheet Location within Entity

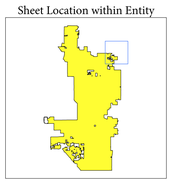

Sheet 5 of 22 PARENT sheets
Total Sheets: 23 (Index 1; Parent 22; Inset 0)

NAME: Phoenix city (55000)
ENTITY TYPE: Incorporated Place
ST: Arizona (04)
CO: Maricopa (013)

INDEX OR PARENT SHEET #: 005
INSET SHEET #: 000000

2020 INCORPORATED PLACE REF MAP (PARENT)
5330104000550000005000000

All legal boundaries and names are as reported through the 2020 Boundary and Annexation Survey (BAS) and Boundary Validation Program (BVP). The boundaries shown on this map are for Census Bureau statistical data collection and tabulation purposes only; their depiction and designation for statistical purposes does not constitute a determination of jurisdictional authority or rights of ownership or entitlement.

Data Source: U.S. Census Bureau's MAF/TIGER database (TAB20), November 2020
Created by Geography Division: December 11, 2020

U.S. DEPARTMENT OF COMMERCE U.S. Census Bureau

Projection: Albers Equal Area Conic
Datum: NAD 83
Spheroid: GRS 80
1st Standard Parallel: 32 16 37
2nd Standard Parallel: 36 03 21
Central Meridian: -111 55 48
Latitude of Projection's Origin: 31 19 56
False Easting: 0
False Northing: 0

0 0.4 0.8 1.2 1.6 2 Kilometers
0 0.3 0.6 0.9 1.2 1.5 Miles
The plotted map scale is 1:15,000

N W E S

Boundary and Annexation Survey (BAS) ID: 10400055000
BAS Submission Deadline: March 1, 2021

PDF versions of the BAS maps are available at:
www.census.gov/programs-surveys/bas/geographies.html

For more information, or to request additional maps, please email geo.bas@census.gov, call 1-800-972-5651, or visit www.census.gov/programs-surveys/bas.html.

GOVERNMENTAL UNIT REFERENCE MAP (2020): Phoenix city, AZ

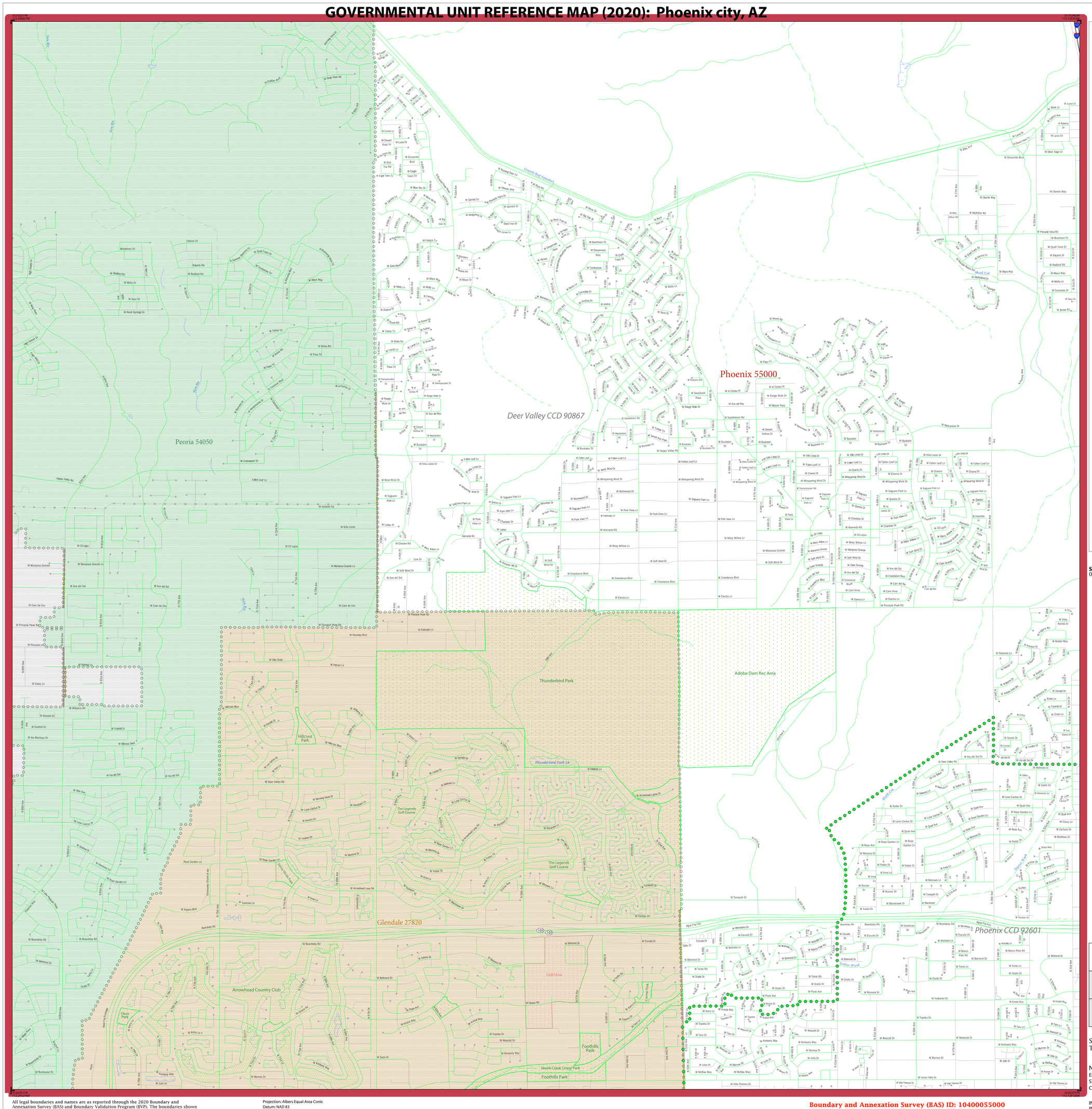

LEGEND

SYMBOL DESCRIPTION	SYMBOL	LABEL STYLE
Federal American Indian Reservation		L'ANSE RESERVATION (TA 1880)
Off-Reservation Trust Land		T1880
American Indian Tribal Subdivision		SHONTO (620)
Alaska Native Regional Corporation (ANRC)		*NANA ANRC 52120*
State (or statistically equivalent entity)		NEW YORK 36
County (or statistically equivalent entity)		ERIE 029
Minor Civil Division (MCD)[1]		Lee town 41460
Census County Division (CCD)[2]		*Jemez CCD 91650*
Consolidated City		MILFORD 47500
Incorporated Place - Subject Area		Rome 63418
Incorporated Place - Other Area[3]		Davis 18100
Census Designated Place (CDP)[2]		*Cochiti 16560*

DESCRIPTION	SYMBOL	DESCRIPTION	SYMBOL
Interstate	10	Water Body	Pleasant Lake
U.S. Highway	2	Swamp or Marsh	Okefenokee Swamp
State Highway	4	Glacier	Bering Glacier
Other Road	Marsh Ln	Airport, Airfield, or Helicopter Landing Pad	Oxnard Airport
Cul-de-sac		College or University	Coll/Univ
Circle		Military	Fort Belvoir
Geographic Offset or Corridor		Prison or Juvenile Detention Center	P/JDC
4WD Trail, Stairway, Alley, Walkway, or Ferry		Cemetery	Powell Cmtry
Railroad	Southern RR	Golf Course	Pinehurst GlfCrs
Pipeline or Power Line		National Park or Forest	Yosemite NP
Ridge or Fence		Other Park	St Francis Park
Property Line or Nonvisible Boundary		Outside Subject Area	
Perennial Stream	Tumbling Cr	Inset Area	A1
Intermittent Stream	Piney Cr		
Mountain Peak or Hill	Mt. Baker		

Where state, county, and/or MCD/CCD boundaries coincide, the map shows the boundary symbol for only the highest-ranking of these boundaries. Where American Indian reservation and American Indian tribal subdivision boundaries coincide, the map shows only the American Indian reservation boundaries.

Entity names are followed by either their FIPS code or census code; parentheses indicate a census code.

1 'MCD*' indicates a false MCD. These are for Census Bureau use only.
2 The CCD and CDP boundaries represent statistical entities only and are not updated through the BAS.
3 Incorporated place name color corresponds to the incorporated place fill color.

Due to space limitations, some road names, along with other feature and geography names on the map, may not be shown.

The Census Bureau stores primary and alternate road names, but only primary road names are used to label the roads on these maps.

SUBJECT AREA COUNTIES ON MAP SHEET
04013 Maricopa

Key to Adjacent Sheets

2	3	4
	6	7
	9	10

Sheet Location within Entity

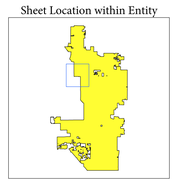

Sheet 6 of 22 PARENT sheets
Total Sheets: 23 (Index 1; Parent 22; Inset 0)

NAME: Phoenix city (55000)
ENTITY TYPE: Incorporated Place
ST: Arizona (04)
CO: Maricopa (013)

INDEX OR PARENT SHEET #: 006
INSET SHEET #: 000000

2020 INCORPORATED PLACE REF MAP (PARENT)
5330104000550000006000000

All legal boundaries and names are as reported through the 2020 Boundary and Annexation Survey (BAS) and Boundary Validation Program (BVP). The boundaries shown on this map are for Census Bureau statistical data collection and tabulation purposes only; their depiction and designation for statistical purposes does not constitute a determination of jurisdictional authority or rights of ownership or entitlement.

Data Source: U.S. Census Bureau's MAF/TIGER database (TAB20), November 2020
Created by Geography Division: December 11, 2020

U.S. DEPARTMENT OF COMMERCE U.S. Census Bureau

Projection: Albers Equal Area Conic
Datum: NAD 83
Spheroid: GRS 80
1st Standard Parallel: 32 16 37
2nd Standard Parallel: 36 03 21
Central Meridian: -111 55 48
Latitude of Projection's Origin: 31 19 56
False Easting: 0
False Northing: 0

0 0.4 0.8 1.2 1.6 2 Kilometers
0 0.3 0.6 0.9 1.2 1.5 Miles
The plotted map scale is 1:115,000

N W E S

Boundary and Annexation Survey (BAS) ID: 10400055000
BAS Submission Deadline: March 1, 2021

PDF versions of the BAS maps are available at:
www.census.gov/programs-surveys/bas/geographies.html

For more information, or to request additional maps, please email geo.bas@census.gov, call 1-800-972-5651, or visit www.census.gov/programs-surveys/bas.html.

United States Census Bureau

GOVERNMENTAL UNIT REFERENCE MAP (2020): Phoenix city, AZ

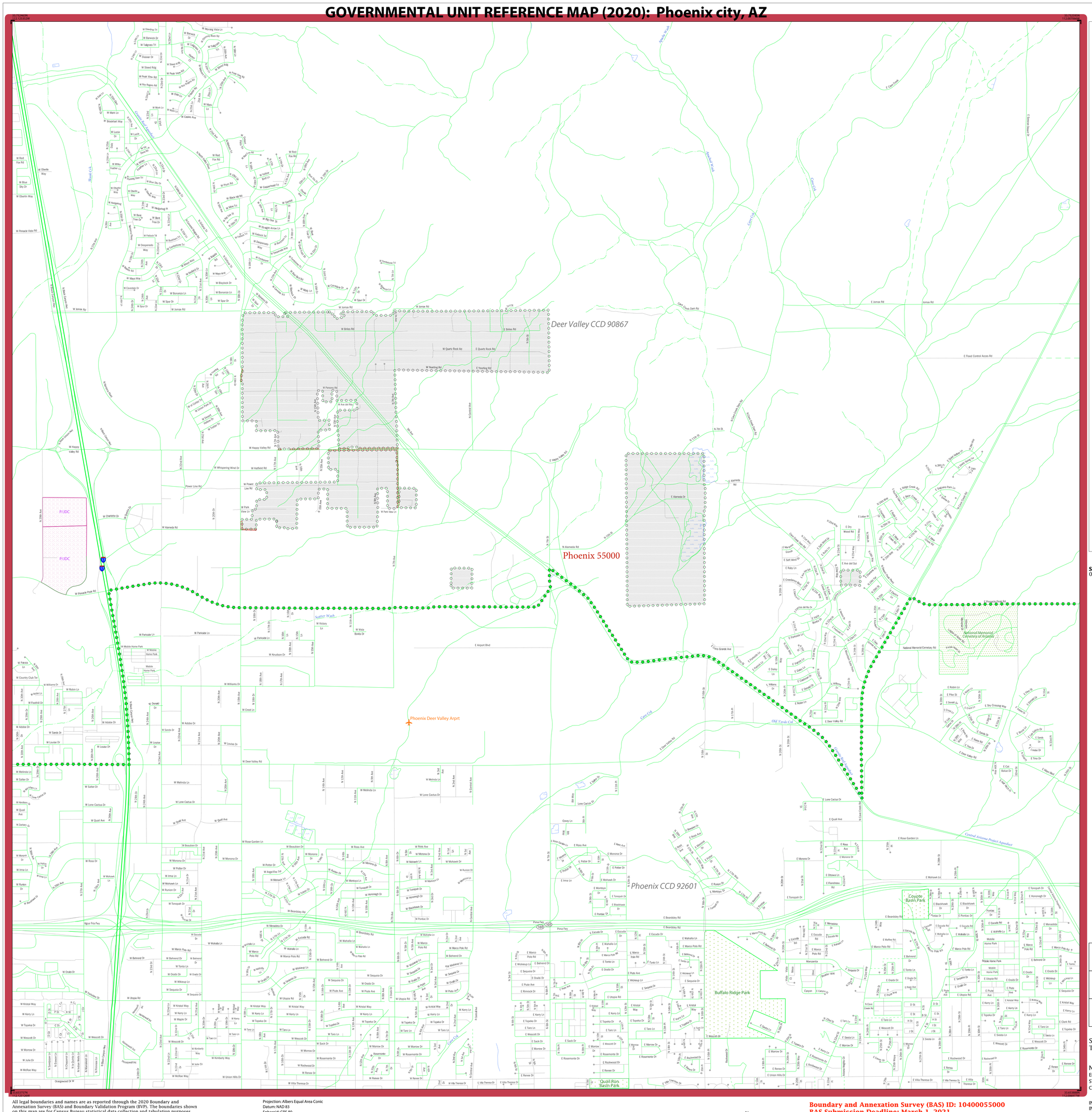

LEGEND

SYMBOL DESCRIPTION	SYMBOL	LABEL STYLE
Federal American Indian Reservation		L'ANSE RESERVATION (TA 1880)
Off-Reservation Trust Land		T1880
American Indian Tribal Subdivision		SHONTO (620)
Alaska Native Regional Corporation (ANRC)		*NANA ANRC 52120*
State (or statistically equivalent entity)		NEW YORK 36
County (or statistically equivalent entity)		ERIE 029
Minor Civil Division (MCD)[1]		Lee town 41460
Census County Division (CCD)[2]		*Jemez CCD 91650*
Consolidated City		MILFORD 47500
Incorporated Place - Subject Area		Rome 63418
Incorporated Place - Other Area[3]		Davis 18100
Census Designated Place (CDP)[2]		*Cochiti 16560*

DESCRIPTION	SYMBOL	DESCRIPTION	SYMBOL
Interstate	10	Water Body	Pleasant Lake
U.S. Highway	2	Swamp or Marsh	Okefenokee Swamp
State Highway	4	Glacier	Bering Glacier
Other Road	Marsh Ln	Airport, Airfield, or Helicopter Landing Pad	Oxnard Airport
Cul-de-sac		College or University	Coll/Univ
Circle		Military	Fort Belvoir
Geographic Offset or Corridor		Prison or Juvenile Detention Center	P/JDC
4WD Trail, Stairway, Alley, Walkway, or Ferry		Cemetery	Powell Cmtry
Railroad	Southern RR	Golf Course	Pinehurst Glfcrs
Pipeline or Power Line		National Park or Forest	Yosemite NP
Ridge or Fence		Other Park	St Francis Park
Property Line or Nonvisible Boundary		Outside Subject Area	
Perennial Stream	Tumbling Cr	Inset Area	A1
Intermittent Stream	Piney Cr		
Mountain Peak or Hill	Mt. Baker		

Where state, county, and/or MCD/CCD boundaries coincide, the map shows the boundary symbol for only the highest-ranking of these boundaries. Where American Indian reservation and American Indian tribal subdivision boundaries coincide, the map shows only the American Indian reservation boundaries.

Entity names are followed by either their FIPS code or census code; parentheses indicate a census code.

1 'MCD*' indicates a false MCD. These are for Census Bureau use only.

2 The CCD and CDP boundaries represent statistical entities only and are not updated through the BAS.

3 Incorporated place name color corresponds to the incorporated place fill color.

Due to space limitations, some road names, along with other feature and geography names on the map, may not be shown.

The Census Bureau stores primary and alternate road names, but only primary road names are used to label the roads on these maps.

SUBJECT AREA COUNTIES ON MAP SHEET
04013 Maricopa

Key to Adjacent Sheets

3	4	5
6	7	8
9	10	11

Sheet Location within Entity

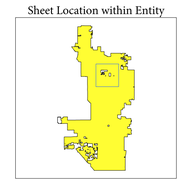

Sheet 7 of 22 PARENT sheets
Total Sheets: 23 (Index 1; Parent 22; Inset 0)

NAME: Phoenix city (55000)
ENTITY TYPE: Incorporated Place
ST: Arizona (04)
CO: Maricopa (013)

INDEX OR PARENT SHEET #: 007
INSET SHEET #: 000000

All legal boundaries and names are as reported through the 2020 Boundary and Annexation Survey (BAS) and Boundary Validation Program (BVP). The boundaries shown on this map are for Census Bureau statistical data collection and tabulation purposes only; their depiction and designation for statistical purposes does not constitute a determination of jurisdictional authority or rights of ownership or entitlement.

Data Source: U.S. Census Bureau's MAF/TIGER database (TAB20), November 2020
Created by Geography Division: December 11, 2020

U.S. DEPARTMENT OF COMMERCE U.S. Census Bureau

Projection: Albers Equal Area Conic
Datum: NAD 83
Spheroid: GRS 80
1st Standard Parallel: 32 16 37
2nd Standard Parallel: 36 03 21
Central Meridian: -111 55 48
Latitude of Projection's Origin: 31 19 56
False Easting: 0
False Northing: 0

0 0.4 0.8 1.2 1.6 2 Kilometers
0 0.3 0.6 0.9 1.2 1.5 Miles
The plotted map scale is 1:115,000

N W E S

Boundary and Annexation Survey (BAS) ID: 10400055000
BAS Submission Deadline: March 1, 2021

PDF versions of the BAS maps are available at:
www.census.gov/programs-surveys/bas/geographies.html

For more information, or to request additional maps, please email geo.bas@census.gov, call 1-800-972-5651, or visit www.census.gov/programs-surveys/bas.html.

2020 INCORPORATED PLACE REF MAP (PARENT)
5330104000550000007000000

United States Census Bureau

GOVERNMENTAL UNIT REFERENCE MAP (2020): Phoenix city, AZ

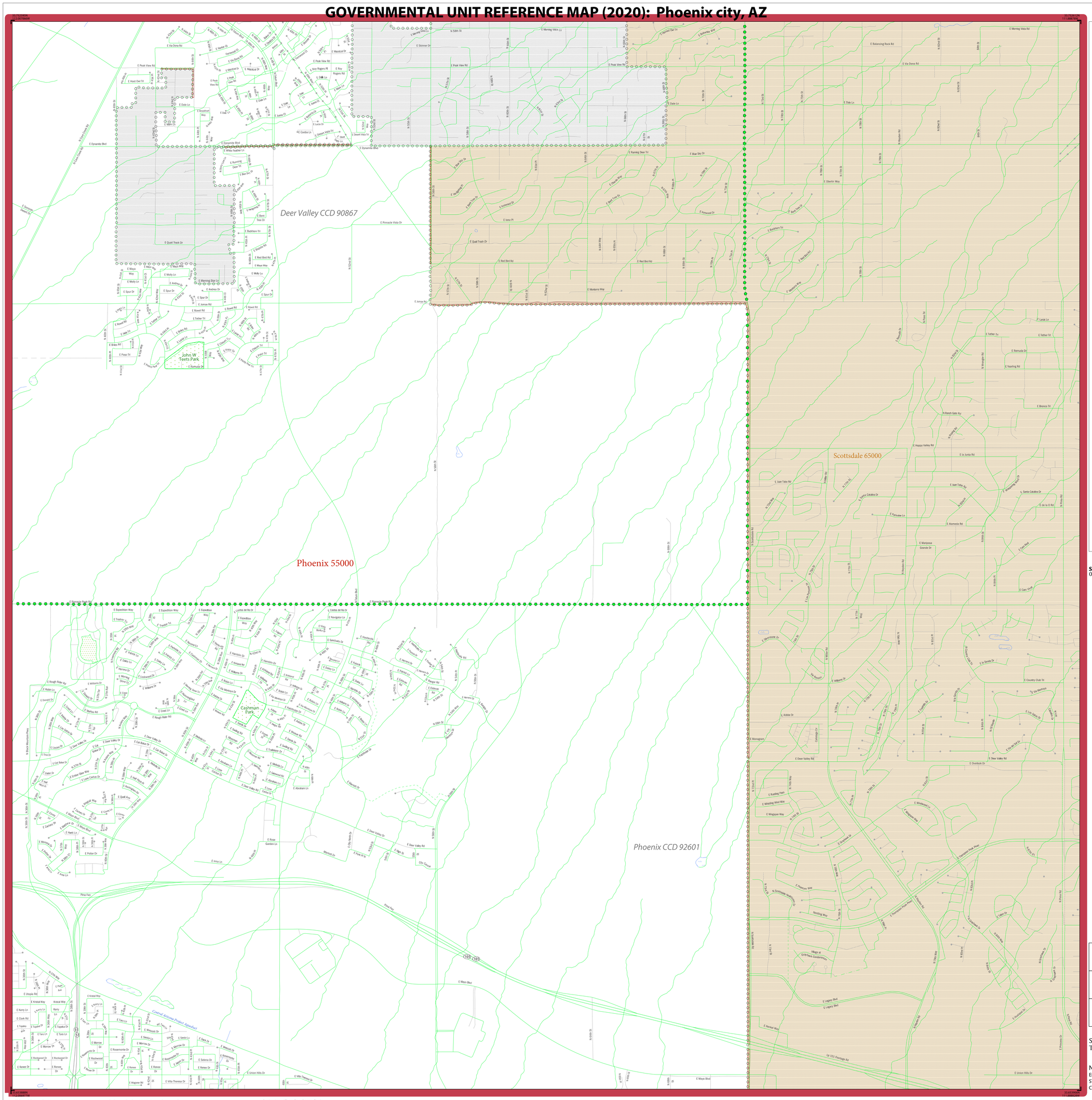

LEGEND

SYMBOL DESCRIPTION	SYMBOL	LABEL STYLE
Federal American Indian Reservation		L'ANSE RESERVATION (TA 1880)
Off-Reservation Trust Land		T1880
American Indian Tribal Subdivision		SHONTO (620)
Alaska Native Regional Corporation (ANRC)		*NANA ANRC 52120*
State (or statistically equivalent entity)		NEW YORK 36
County (or statistically equivalent entity)		ERIE 029
Minor Civil Division (MCD)[1]		Lee town 41460
Census County Division (CCD)[2]		*Jemez CCD 91650*
Consolidated City		MILFORD 47500
Incorporated Place - Subject Area		Rome 63418
Incorporated Place - Other Area[3]		Davis 18100
Census Designated Place (CDP)[2]		*Cochiti 16560*

DESCRIPTION	SYMBOL	DESCRIPTION	SYMBOL
Interstate	10	Water Body	Pleasant Lake
U.S. Highway	2	Swamp or Marsh	Okefenokee Swamp
State Highway	4	Glacier	Bering Glacier
Other Road	Marsh Ln	Airport, Airfield, or Helicopter Landing Pad	Oxnard Airport
Cul-de-sac		College or University	Coll/Univ
Circle		Military	Fort Belvoir
Geographic Offset or Corridor		Prison or Juvenile Detention Center	P/JDC
4WD Trail, Stairway, Alley, Walkway, or Ferry		Cemetery	Powell Cmtry
Railroad	Southern RR	Golf Course	Pinehurst Glfcrs
Pipeline or Power Line		National Park or Forest	Yosemite NP
Ridge or Fence		Other Park	St Francis Park
Property Line or Nonvisible Boundary		Outside Subject Area	
Perennial Stream	Tumbling Cr	Inset Area	A1
Intermittent Stream	Piney Cr		
Mountain Peak or Hill	Mt. Baker		

Where state, county, and/or MCD/CCD boundaries coincide, the map shows the boundary symbol for only the highest-ranking of these boundaries. Where American Indian reservation and American Indian tribal subdivision boundaries coincide, the map shows only the American Indian reservation boundaries.

Entity names are followed by either their FIPS code or census code; parentheses indicate a census code.

1 "MCD" indicates a false MCD. These are for Census Bureau use only.

2 The CCD and CDP boundaries represent statistical entities only and are not updated through the BAS.

3 Incorporated place name color corresponds to the incorporated place fill color.

Due to space limitations, some road names, along with other feature and geography names on the map, may not be shown.

The Census Bureau stores primary and alternate road names, but only primary road names are used to label the roads on these maps.

SUBJECT AREA COUNTIES ON MAP SHEET
04013 Maricopa

Key to Adjacent Sheets

4	5	
7	8	
10	11	

Sheet Location within Entity

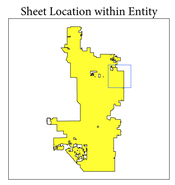

Sheet 8 of 22 PARENT sheets
Total Sheets: 23 (Index 1; Parent 22; Inset 0)

NAME: Phoenix city (55000)
ENTITY TYPE: Incorporated Place
ST: Arizona (04)
CO: Maricopa (013)

INDEX OR PARENT SHEET #: 008
INSET SHEET #: 000000

2020 INCORPORATED PLACE REF MAP (PARENT)

5330104000550000008000000

All legal boundaries and names are as reported through the 2020 Boundary and Annexation Survey (BAS) and Boundary Validation Program (BVP). The boundaries shown on this map are for Census Bureau statistical data collection and tabulation purposes only; their depiction and designation for statistical purposes does not constitute a determination of jurisdictional authority or rights of ownership or entitlement.

Data Source: U.S. Census Bureau's MAF/TIGER database (TAB20), November 2020
Created by Geography Division: December 11, 2020

U.S. DEPARTMENT OF COMMERCE U.S. Census Bureau

Projection: Albers Equal Area Conic
Datum: NAD 83
Spheroid: GRS 80
1st Standard Parallel: 32 16 37
2nd Standard Parallel: 36 03 21
Central Meridian: -111 55 48
Latitude of Projection's Origin: 31 19 56
False Easting: 0
False Northing: 0

0 0.4 0.8 1.2 1.6 2 Kilometers
0 0.3 0.6 0.9 1.2 1.5 Miles
The plotted map scale is 1:15,000

N W E S

Boundary and Annexation Survey (BAS) ID: 10400055000
BAS Submission Deadline: March 1, 2021

PDF versions of the BAS maps are available at:
www.census.gov/programs-surveys/bas/geographies.html

For more information, or to request additional maps, please email geo.bas@census.gov, call 1-800-972-5651, or visit www.census.gov/programs-surveys/bas.html.

United States Census Bureau

GOVERNMENTAL UNIT REFERENCE MAP (2020): Phoenix city, AZ

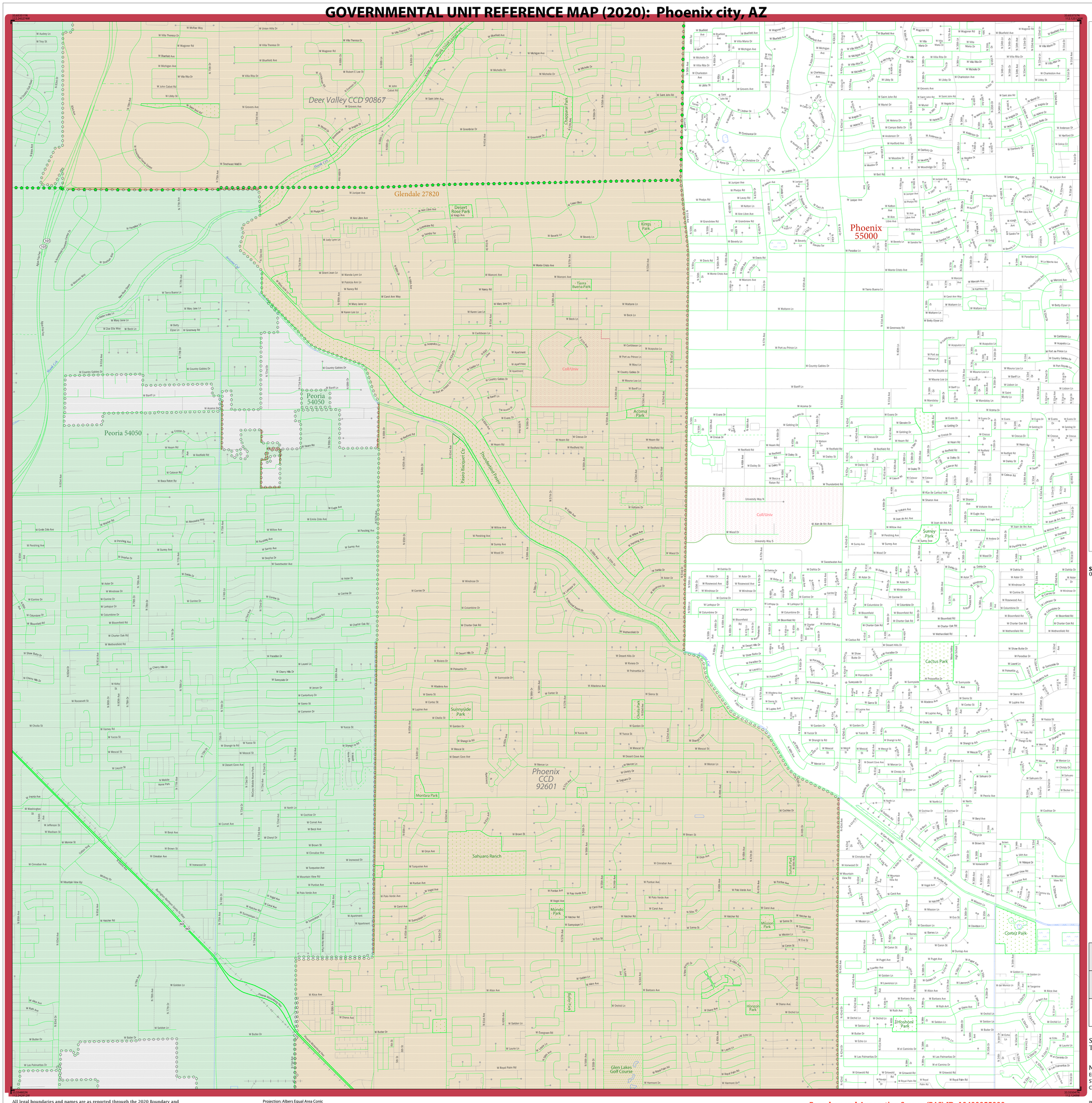

LEGEND

SYMBOL DESCRIPTION	SYMBOL	LABEL STYLE
Federal American Indian Reservation		L'ANSE RESERVATION (TA 1880)
Off-Reservation Trust Land		T1880
American Indian Tribal Subdivision		SHONTO (620)
Alaska Native Regional Corporation (ANRC)		NANA ANRC 52120
State (or statistically equivalent entity)		NEW YORK 36
County (or statistically equivalent entity)		ERIE 029
Minor Civil Division (MCD)[1]		Lee town 41460
Census County Division (CCD)[2]		Jemez CCD 91650
Consolidated City		MILFORD 47500
Incorporated Place - Subject Area		Rome 63418
Incorporated Place - Other Area[3]		Davis 18100
Census Designated Place (CDP)[2]		Cochiti 16560

DESCRIPTION	SYMBOL	DESCRIPTION	SYMBOL
Interstate	10	Water Body	Pleasant Lake
U.S. Highway	2	Swamp or Marsh	Okefenokee Swamp
State Highway	4	Glacier	Bering Glacier
Other Road	Marsh Ln	Airport, Airfield, or Helicopter Landing Pad	Oxnard Airport
Cul-de-sac		College or University	Coll/Univ
Circle		Military	Fort Belvoir
Geographic Offset or Corridor		Prison or Juvenile Detention Center	P/JDC
4WD Trail, Stairway, Alley, Walkway, or Ferry		Cemetery	Powell Cmtry
Railroad	Southern RR	Golf Course	Pinehurst GlfCrs
Pipeline or Power Line		National Park or Forest	Yosemite NP
Ridge or Fence		Other Park	St Francis Park
Property Line or Nonvisible Boundary		Outside Subject Area	
Perennial Stream	Tumbling Cr	Inset Area	A1
Intermittent Stream	Piney Cr		
Mountain Peak or Hill	Mt. Baker		

Where state, county, and/or MCD/CCD boundaries coincide, the map shows the boundary symbol for only the highest-ranking of these boundaries. Where American Indian reservation and American Indian tribal subdivision boundaries coincide, the map shows only the American Indian reservation boundaries.

Entity names are followed by either their FIPS code or census code; parentheses indicate a census code.

1 'MCD*' indicates a false MCD. These are for Census Bureau use only.
2 The CCD and CDP boundaries represent statistical entities only and are not updated through the BAS.
3 Incorporated place name color corresponds to the incorporated place fill color.

Due to space limitations, some road names, along with other feature and geography names on the map, may not be shown.

The Census Bureau stores primary and alternate road names, but only primary road names are used to label the roads on these maps.

SUBJECT AREA COUNTIES ON MAP SHEET
04013 Maricopa

Key to Adjacent Sheets

	6	7
	9	10
12	13	14

Sheet Location within Entity

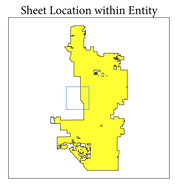

Sheet 9 of 22 PARENT sheets
Total Sheets: 23 (Index 1; Parent 22; Inset 0)

NAME: Phoenix city (55000)
ENTITY TYPE: Incorporated Place
ST: Arizona (04)
CO: Maricopa (013)

INDEX OR PARENT SHEET #: 009
INSET SHEET #: 000000

All legal boundaries and names are as reported through the 2020 Boundary and Annexation Survey (BAS) and Boundary Validation Program (BVP). The boundaries shown on this map are for Census Bureau statistical data collection and tabulation purposes only; their depiction and designation for statistical purposes does not constitute a determination of jurisdictional authority or rights of ownership or entitlement.

Data Source: U.S. Census Bureau's MAF/TIGER database (TAB20), November 2020
Created by Geography Division: December 11, 2020

U.S. DEPARTMENT OF COMMERCE U.S. Census Bureau

Projection: Albers Equal Area Conic
Datum: NAD 83
Spheroid: GRS 80
1st Standard Parallel: 32 16 37
2nd Standard Parallel: 36 03 21
Central Meridian: -111 55 48
Latitude of Projection's Origin: 31 19 56
False Easting: 0
False Northing: 0

0 0.4 0.8 1.2 1.6 2 Kilometers
0 0.3 0.6 0.9 1.2 1.5 Miles
The plotted map scale is 1:15,000

N W E S

Boundary and Annexation Survey (BAS) ID: 10400055000
BAS Submission Deadline: March 1, 2021

PDF versions of the BAS maps are available at:
www.census.gov/programs-surveys/bas/geographies.html

For more information, or to request additional maps, please email geo.bas@census.gov, call 1-800-972-5651, or visit www.census.gov/programs-surveys/bas.html.

2020 INCORPORATED PLACE REF MAP (PARENT)

5330104000550000009000000

United States Census Bureau

GOVERNMENTAL UNIT REFERENCE MAP (2020): Phoenix city, AZ

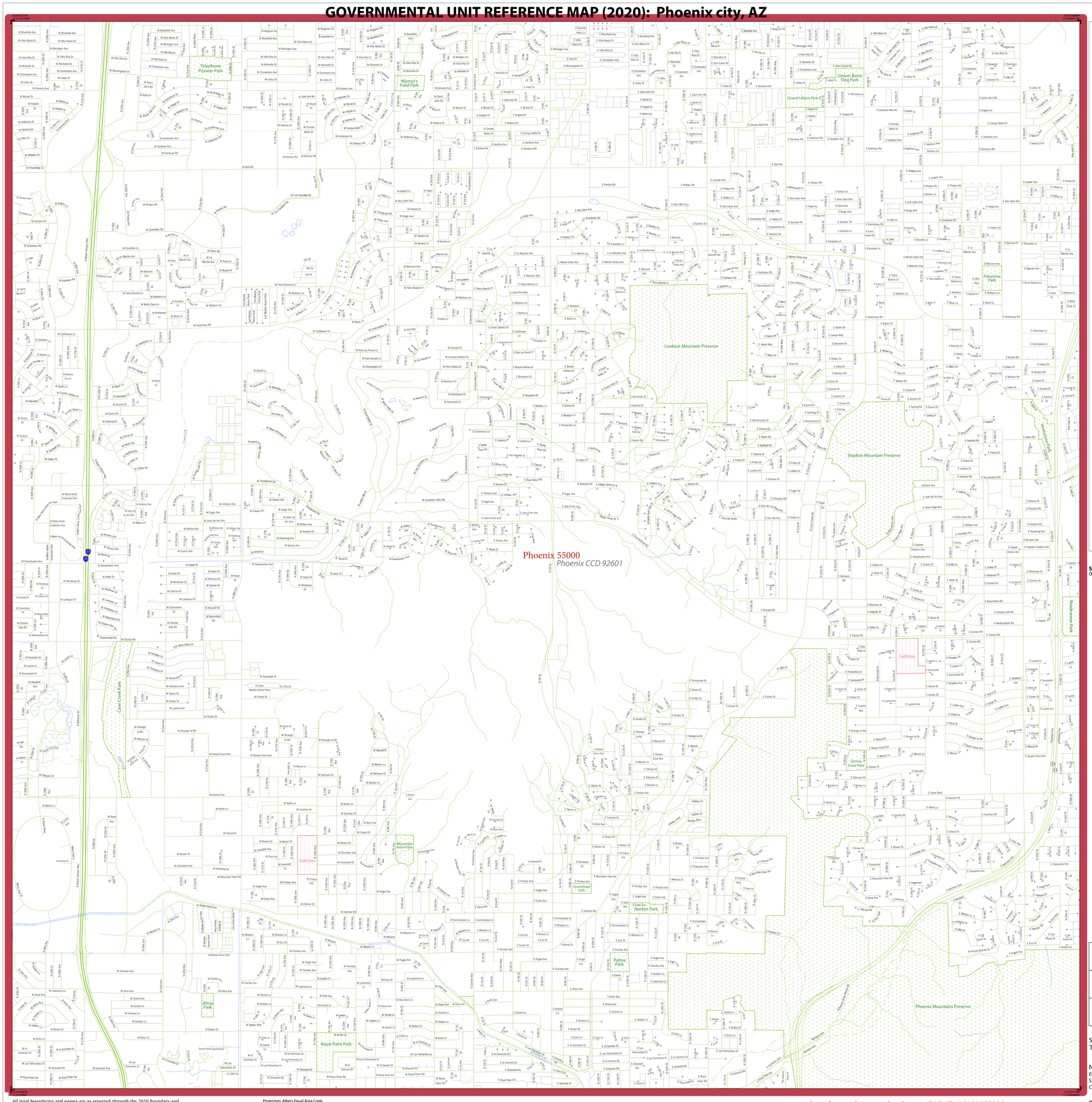

LEGEND

SYMBOL DESCRIPTION	SYMBOL	LABEL STYLE
Federal American Indian Reservation		L'ANSE RESERVATION (TA 1880)
Off-Reservation Trust Land		T1880
American Indian Tribal Subdivision		SHONTO (620)
Alaska Native Regional Corporation (ANRC)		NANA ANRC 52120
State (or statistically equivalent entity)		NEW YORK 36
County (or statistically equivalent entity)		ERIE 029
Minor Civil Division (MCD)[1]		Lee town 41460
Census County Division (CCD)[2]		Jemez CCD 91650
Consolidated City		MILFORD 47500
Incorporated Place - Subject Area		Rome 63418
Incorporated Place - Other Area[3]		Davis 18100
Census Designated Place (CDP)[2]		Cochiti 16560

DESCRIPTION	SYMBOL	DESCRIPTION	SYMBOL
Interstate	10	Water Body	Pleasant Lake
U.S. Highway	2	Swamp or Marsh	Okefenokee Swamp
State Highway	4	Glacier	Bering Glacier
Other Road	Marsh Ln	Airport, Airfield, or Helicopter Landing Pad	Oxnard Airport
Cul-de-sac		College or University	Coll/Univ
Circle		Military	Fort Belvoir
Geographic Offset or Corridor		Prison or Juvenile Detention Center	P/JDC
4WD Trail, Stairway, Alley, Walkway, or Ferry		Cemetery	Powell Cmtry
Railroad	Southern RR	Golf Course	Pinehurst GlfCrs
Pipeline or Power Line		National Park or Forest	Yosemite NP
Ridge or Fence		Other Park	St Francis Park
Property Line or Nonvisible Boundary		Outside Subject Area	
Perennial Stream	Tumbling Cr	Inset Area	A1
Intermittent Stream	Piney Cr		
Mountain Peak or Hill	Mt. Baker		

Where state, county, and/or MCD/CCD boundaries coincide, the map shows the boundary symbol for only the highest-ranking of these boundaries. Where American Indian reservation and American Indian tribal subdivision boundaries coincide, the map shows only the American Indian reservation boundaries.

Entity names are followed by either their FIPS code or census code; parentheses indicate a census code.

1 "MCD" indicates a false MCD. These are for Census Bureau use only.
2 The CCD and CDP boundaries represent statistical entities only and are not updated through the BAS.
3 Incorporated place name color corresponds to the incorporated place fill color.

Due to space limitations, some road names, along with other feature and geography names on the map, may not be shown.

The Census Bureau stores primary and alternate road names, but only primary road names are used to label the roads on these maps.

SUBJECT AREA COUNTIES ON MAP SHEET
04013 Maricopa

Key to Adjacent Sheets

6	7	8
9	10	11
13	14	15

Sheet Location within Entity

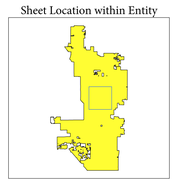

Sheet 10 of 22 PARENT sheets
Total Sheets: 23 (Index 1; Parent 22; Inset 0)

NAME: Phoenix city (55000)
ENTITY TYPE: Incorporated Place
ST: Arizona (04)
CO: Maricopa (013)

INDEX OR PARENT SHEET #: 010
INSET SHEET #: 000000

2020 INCORPORATED PLACE REF MAP (PARENT)

5330104000550000100000000

All legal boundaries and names are as reported through the 2020 Boundary and Annexation Survey (BAS) and Boundary Validation Program (BVP). The boundaries shown on this map are for Census Bureau statistical data collection and tabulation purposes only; their depiction and designation for statistical purposes does not constitute a determination of jurisdictional authority or rights of ownership or entitlement.

Data Source: U.S. Census Bureau's MAF/TIGER database (TAB20), November 2020
Created by Geography Division: December 11, 2020

U.S. DEPARTMENT OF COMMERCE U.S. Census Bureau

Projection: Albers Equal Area Conic
Datum: NAD 83
Spheroid: GRS 80
1st Standard Parallel: 32 16 37
2nd Standard Parallel: 36 03 21
Central Meridian: -111 55 48
Latitude of Projection's Origin: 31 19 56
False Easting: 0
False Northing: 0

0 0.4 0.8 1.2 1.6 2 Kilometers
0 0.3 0.6 0.9 1.2 1.5 Miles
The plotted map scale is 1:15,000

N W E S

Boundary and Annexation Survey (BAS) ID: 10400055000
BAS Submission Deadline: March 1, 2021

PDF versions of the BAS maps are available at:
www.census.gov/programs-surveys/bas/geographies.html

For more information, or to request additional maps, please email geo.bas@census.gov, call 1-800-972-5651, or visit www.census.gov/programs-surveys/bas.html.

United States Census Bureau

GOVERNMENTAL UNIT REFERENCE MAP (2020): Phoenix city, AZ

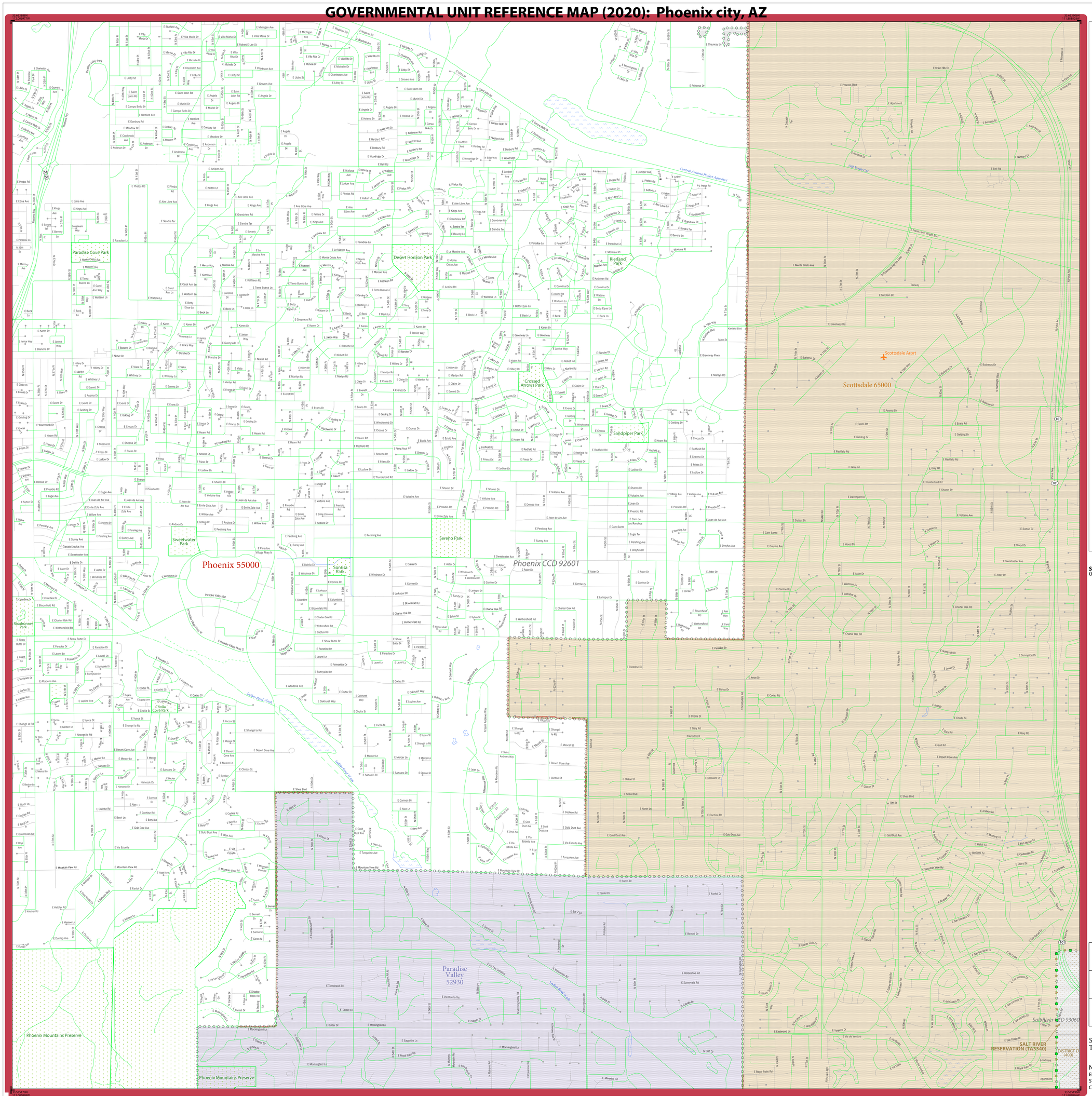

LEGEND

SYMBOL DESCRIPTION	SYMBOL	LABEL STYLE
Federal American Indian Reservation		L'ANSE RESERVATION (TA 1880)
Off-Reservation Trust Land		T1880
American Indian Tribal Subdivision		SHONTO (620)
Alaska Native Regional Corporation (ANRC)		*NANA ANRC 52120*
State (or statistically equivalent entity)		NEW YORK 36
County (or statistically equivalent entity)		ERIE 029
Minor Civil Division (MCD)[1]		Lee town 41460
Census County Division (CCD)[2]		*Jemez CCD 91650*
Consolidated City		MILFORD 47500
Incorporated Place - Subject Area		Rome 63418
Incorporated Place - Other Area[3]		Davis 18100
Census Designated Place (CDP)[2]		*Cochiti 16560*

DESCRIPTION	SYMBOL	DESCRIPTION	SYMBOL
Interstate	10	Water Body	Pleasant Lake
U.S. Highway	2	Swamp or Marsh	Okefenokee Swamp
State Highway	4	Glacier	Bering Glacier
Other Road	Marsh Ln	Airport, Airfield, or Helicopter Landing Pad	Oxnard Airport
Cul-de-sac		College or University	Coll/Univ
Circle		Military	Fort Belvoir
Geographic Offset or Corridor		Prison or Juvenile Detention Center	P/JDC
4WD Trail, Stairway, Alley, Walkway, or Ferry		Cemetery	Powell Cmtry
Railroad	Southern RR	Golf Course	Pinehurst GlfCrs
Pipeline or Power Line		National Park or Forest	Yosemite NP
Ridge or Fence		Other Park	St Francis Park
Property Line or Nonvisible Boundary		Outside Subject Area	
Perennial Stream	Tumbling Cr	Inset Area	A1
Intermittent Stream	Piney Cr		
Mountain Peak or Hill	Mt. Baker		

Where state, county, and/or MCD/CCD boundaries coincide, the map shows the boundary symbol for only the highest-ranking of these boundaries. Where American Indian reservation and American Indian tribal subdivision boundaries coincide, the map shows only the American Indian reservation boundaries.

Entity names are followed by either their FIPS code or census code; parentheses indicate a census code.

1 "MCD" indicates a false MCD. These are for Census Bureau use only.
2 The CCD and CDP boundaries represent statistical entities only and are not updated through the BAS.
3 Incorporated place name color corresponds to the incorporated place fill color.

Due to space limitations, some road names, along with other feature and geography names on the map, may not be shown.

The Census Bureau stores primary and alternate road names, but only primary road names are used to label the roads on these maps.

SUBJECT AREA COUNTIES ON MAP SHEET
04013 Maricopa

Key to Adjacent Sheets

7	8	
10	11	
14	15	

Sheet Location within Entity

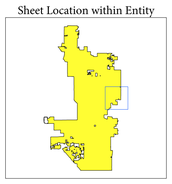

Sheet 11 of 22 PARENT sheets
Total Sheets: 23 (Index 1; Parent 22; Inset 0)

NAME: Phoenix city (55000)
ENTITY TYPE: Incorporated Place
ST: Arizona (04)
CO: Maricopa (013)

INDEX OR PARENT SHEET #: 011
INSET SHEET #: 000000

2020 INCORPORATED PLACE REF MAP (PARENT)

5330104000550000110000 00

All legal boundaries and names are as reported through the 2020 Boundary and Annexation Survey (BAS) and Boundary Validation Program (BVP). The boundaries shown on this map are for Census Bureau statistical data collection and tabulation purposes only; their depiction and designation for statistical purposes does not constitute a determination of jurisdictional authority or rights of ownership or entitlement.

Data Source: U.S. Census Bureau's MAF/TIGER database (TAB20), November 2020
Created by Geography Division: December 11, 2020

U.S. DEPARTMENT OF COMMERCE U.S. Census Bureau

Projection: Albers Equal Area Conic
Datum: NAD 83
Spheroid: GRS 80
1st Standard Parallel: 32 16 37
2nd Standard Parallel: 36 03 21
Central Meridian: -111 55 48
Latitude of Projection's Origin: 31 19 56
False Easting: 0
False Northing: 0

0 0.4 0.8 1.2 1.6 2 Kilometers
0 0.3 0.6 0.9 1.2 1.5 Miles
The plotted map scale is 1:15,000

N W E S

Boundary and Annexation Survey (BAS) ID: 10400055000
BAS Submission Deadline: March 1, 2021

PDF versions of the BAS maps are available at:
www.census.gov/programs-surveys/bas/geographies.html

For more information, or to request additional maps, please email geo.bas@census.gov, call 1-800-972-5651, or visit www.census.gov/programs-surveys/bas.html.

United States Census Bureau

GOVERNMENTAL UNIT REFERENCE MAP (2020): Phoenix city, AZ

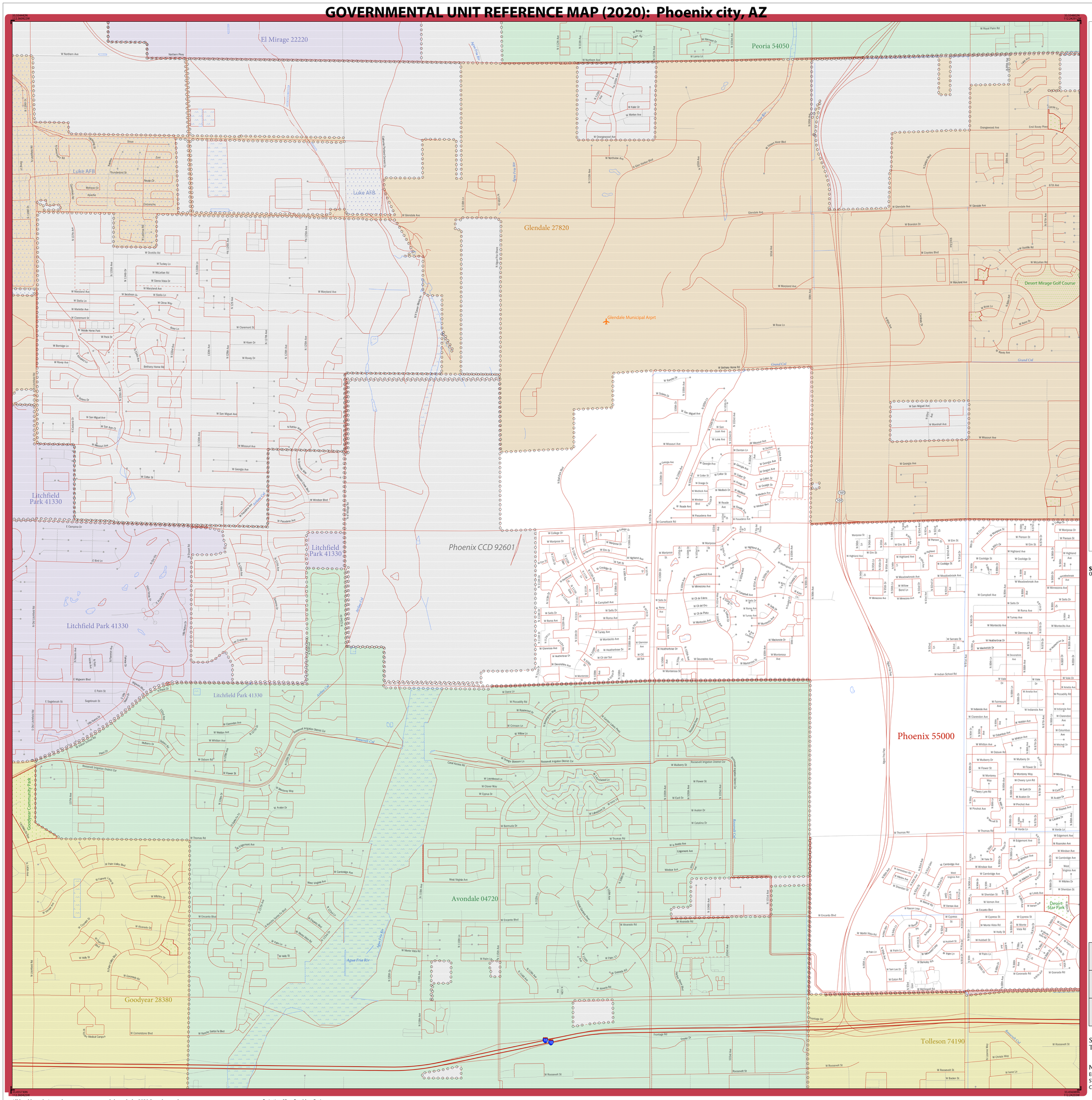

LEGEND

SYMBOL DESCRIPTION	SYMBOL	LABEL STYLE
Federal American Indian Reservation		L'ANSE RESERVATION (TA 1880)
Off-Reservation Trust Land		T1880
American Indian Tribal Subdivision		SHONTO (620)
Alaska Native Regional Corporation (ANRC)		*NANA ANRC 52120*
State (or statistically equivalent entity)		NEW YORK 36
County (or statistically equivalent entity)		ERIE 029
Minor Civil Division (MCD)[1]		Lee town 41460
Census County Division (CCD)[2]		*Jemez CCD 91650*
Consolidated City		MILFORD 47500
Incorporated Place - Subject Area		Rome 63418
Incorporated Place - Other Area[3]		Davis 18100
Census Designated Place (CDP)[2]		*Cochiti 16560*

DESCRIPTION	SYMBOL	DESCRIPTION	SYMBOL
Interstate	10	Water Body	*Pleasant Lake*
U.S. Highway	2	Swamp or Marsh	*Okefenokee Swamp*
State Highway	4	Glacier	*Bering Glacier*
Other Road	Marsh Ln	Airport, Airfield, or Helicopter Landing Pad	Oxnard Airport
Cul-de-sac		College or University	Coll/Univ
Circle		Military	Fort Belvoir
Geographic Offset or Corridor		Prison or Juvenile Detention Center	P/JDC
4WD Trail, Stairway, Alley, Walkway, or Ferry		Cemetery	Powell Cmtry
Railroad	Southern RR	Golf Course	Pinehurst GlfCrs
Pipeline or Power Line		National Park or Forest	Yosemite NP
Ridge or Fence		Other Park	St Francis Park
Property Line or Nonvisible Boundary		Outside Subject Area	
Perennial Stream	*Tumbling Cr*	Inset Area	A1
Intermittent Stream	*Piney Cr*		
Mountain Peak or Hill	*Mt. Baker*		

Where state, county, and/or MCD/CCD boundaries coincide, the map shows the boundary symbol for only the highest-ranking of these boundaries. Where American Indian reservation and American Indian tribal subdivision boundaries coincide, the map shows only the American Indian reservation boundaries.

Entity names are followed by either their FIPS code or census code; parentheses indicate a census code.

1 'MCD*' indicates a false MCD. These are for Census Bureau use only.
2 The CCD and CDP boundaries represent statistical entities only and are not updated through the BAS.
3 Incorporated place name color corresponds to the incorporated place fill color.

Due to space limitations, some road names, along with other feature and geography names on the map, may not be shown.

The Census Bureau stores primary and alternate road names, but only primary road names are used to label the roads on these maps.

SUBJECT AREA COUNTIES ON MAP SHEET
04013 Maricopa

Key to Adjacent Sheets

		9
	12	13
	16	17

Sheet Location within Entity

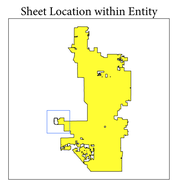

Sheet 12 of 22 PARENT sheets
Total Sheets: 23 (Index 1; Parent 22; Inset 0)

NAME: Phoenix city (55000)
ENTITY TYPE: Incorporated Place
ST: Arizona (04)
CO: Maricopa (013)

INDEX OR PARENT SHEET #: 012
INSET SHEET #: 000000

2020 INCORPORATED PLACE REF MAP (PARENT)
5330104000550000120000 0

All legal boundaries and names are as reported through the 2020 Boundary and Annexation Survey (BAS) and Boundary Validation Program (BVP). The boundaries shown on this map are for Census Bureau statistical data collection and tabulation purposes only; their depiction and designation for statistical purposes does not constitute a determination of jurisdictional authority or rights of ownership or entitlement.

Data Source: U.S. Census Bureau's MAF/TIGER database (TAB20), November 2020
Created by Geography Division: December 11, 2020

U.S. DEPARTMENT OF COMMERCE U.S. Census Bureau

Projection: Albers Equal Area Conic
Datum: NAD 83
Spheroid: GRS 80
1st Standard Parallel: 32 16 37
2nd Standard Parallel: 36 03 21
Central Meridian: -111 55 48
Latitude of Projection's Origin: 31 19 56
False Easting: 0
False Northing: 0

0 0.4 0.8 1.2 1.6 2 Kilometers
0 0.3 0.6 0.9 1.2 1.5 Miles
The plotted map scale is 1:15,000

N W E S

Boundary and Annexation Survey (BAS) ID: 10400055000
BAS Submission Deadline: March 1, 2021

PDF versions of the BAS maps are available at:
www.census.gov/programs-surveys/bas/geographies.html

For more information, or to request additional maps, please email geo.bas@census.gov, call 1-800-972-5651, or visit www.census.gov/programs-surveys/bas.html.

United States Census Bureau

GOVERNMENTAL UNIT REFERENCE MAP (2020): Phoenix city, AZ

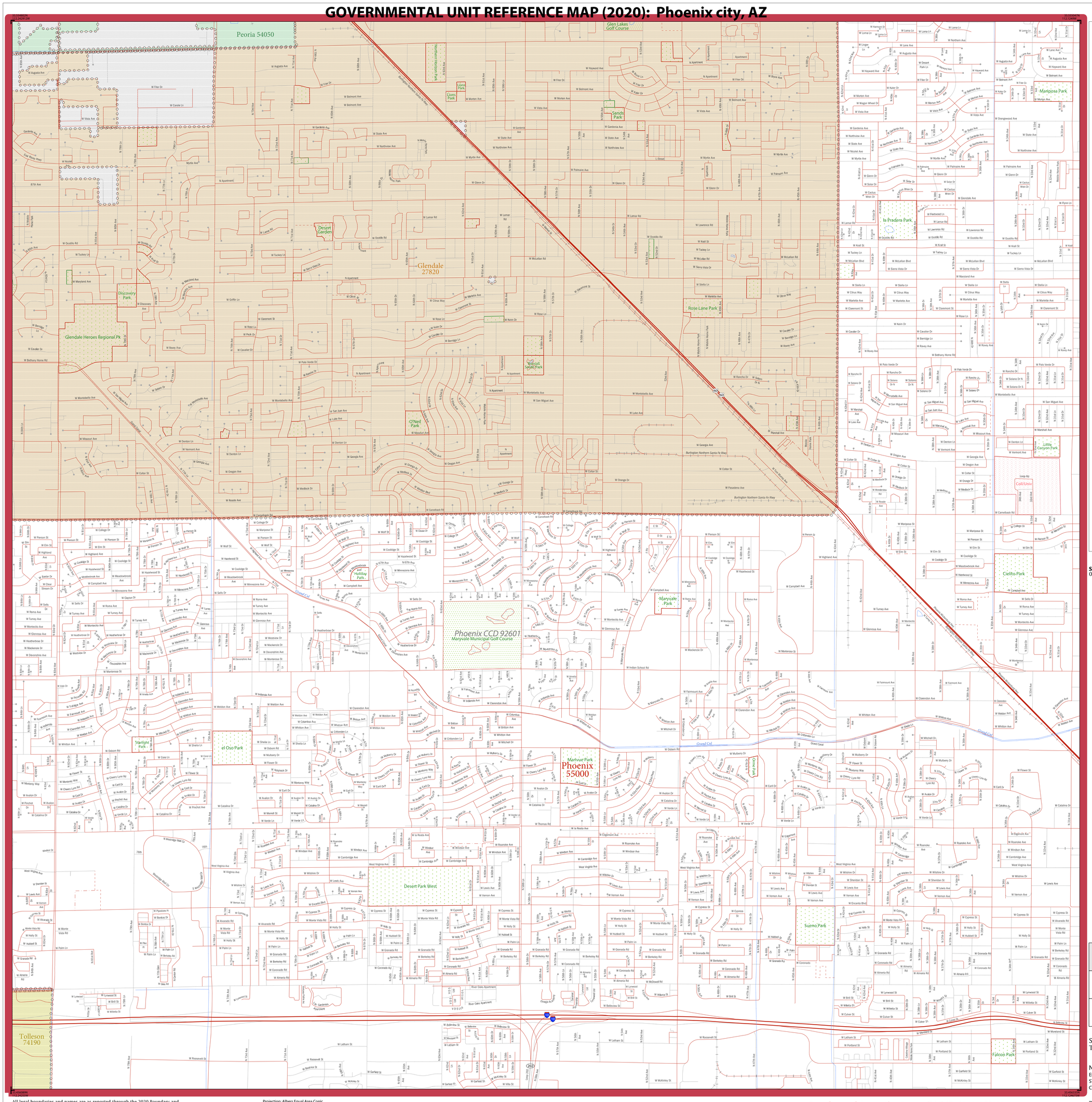

LEGEND

SYMBOL DESCRIPTION	SYMBOL	LABEL STYLE
Federal American Indian Reservation		L'ANSE RESERVATION (TA 1880)
Off-Reservation Trust Land		T1880
American Indian Tribal Subdivision		SHONTO (620)
Alaska Native Regional Corporation (ANRC)		*NANA ANRC 52120*
State (or statistically equivalent entity)		NEW YORK 36
County (or statistically equivalent entity)		ERIE 029
Minor Civil Division (MCD)[1]		Lee town 41460
Census County Division (CCD)[2]		*Jemez CCD 91650*
Consolidated City		MILFORD 47500
Incorporated Place - Subject Area		Rome 63418
Incorporated Place - Other Area[3]		Davis 18100
Census Designated Place (CDP)[2]		*Cochiti 16560*

DESCRIPTION	SYMBOL
Interstate	10
U.S. Highway	2
State Highway	4
Other Road	Marsh Ln
Cul-de-sac	
Circle	
Geographic Offset or Corridor	
4WD Trail, Stairway, Alley, Walkway, or Ferry	
Railroad	Southern RR
Pipeline or Power Line	
Ridge or Fence	
Property Line or Nonvisible Boundary	
Perennial Stream	Tumbling Cr
Intermittent Stream	Piney Cr
Mountain Peak or Hill	Mt. Baker

DESCRIPTION	SYMBOL
Water Body	Pleasant Lake
Swamp or Marsh	Okefenokee Swamp
Glacier	Bering Glacier
Airport, Airfield, or Helicopter Landing Pad	Oxnard Airport
College or University	Coll/Univ
Military	Fort Belvoir
Prison or Juvenile Detention Center	P/JDC
Cemetery	Powell Cmtry
Golf Course	Pinehurst GlfCrs
National Park or Forest	Yosemite NP
Other Park	St Francis Park
Outside Subject Area	
Inset Area	A1

Where state, county, and/or MCD/CCD boundaries coincide, the map shows the boundary symbol for only the highest-ranking of these boundaries. Where American Indian reservation and American Indian tribal subdivision boundaries coincide, the map shows only the American Indian reservation boundaries.

Entity names are followed by either their FIPS code or census code; parentheses indicate a census code.

1 "MCD" indicates a false MCD. These are for Census Bureau use only.
2 The CCD and CDP boundaries represent statistical entities only and are not updated through the BAS.
3 Incorporated place name color corresponds to the incorporated place fill color.

Due to space limitations, some road names, along with other feature and geography names on the map, may not be shown.

The Census Bureau stores primary and alternate road names, but only primary road names are used to label the roads on these maps.

SUBJECT AREA COUNTIES ON MAP SHEET
04013 Maricopa

Key to Adjacent Sheets

	9	10
12	13	14
16	17	18

Sheet Location within Entity

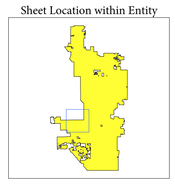

Sheet 13 of 22 PARENT sheets
Total Sheets: 23 (Index 1; Parent 22; Inset 0)

NAME: Phoenix city (55000)
ENTITY TYPE: Incorporated Place
ST: Arizona (04)
CO: Maricopa (013)

INDEX OR PARENT SHEET #: 013
INSET SHEET #: 000000

2020 INCORPORATED PLACE REF MAP (PARENT)

5330104000550000130000 0

All legal boundaries and names are as reported through the 2020 Boundary and Annexation Survey (BAS) and Boundary Validation Program (BVP). The boundaries shown on this map are for Census Bureau statistical data collection and tabulation purposes only; their depiction and designation for statistical purposes does not constitute a determination of jurisdictional authority or rights of ownership or entitlement.

Data Source: U.S. Census Bureau's MAF/TIGER database (TAB20), November 2020
Created by Geography Division: December 11, 2020

U.S. DEPARTMENT OF COMMERCE U.S. Census Bureau

Projection: Albers Equal Area Conic
Datum: NAD 83
Spheroid: GRS 80
1st Standard Parallel: 32 16 37
2nd Standard Parallel: 36 03 21
Central Meridian: -111 55 48
Latitude of Projection's Origin: 31 19 56
False Easting: 0
False Northing: 0

0 0.4 0.8 1.2 1.6 2 Kilometers
0 0.3 0.6 0.9 1.2 1.5 Miles
The plotted map scale is 1:15,000

N W E S

Boundary and Annexation Survey (BAS) ID: 10400055000
BAS Submission Deadline: March 1, 2021

PDF versions of the BAS maps are available at:
www.census.gov/programs-surveys/bas/geographies.html

For more information, or to request additional maps, please email geo.bas@census.gov, call 1-800-972-5651, or visit www.census.gov/programs-surveys/bas.html.

United States Census Bureau

GOVERNMENTAL UNIT REFERENCE MAP (2020): Phoenix city, AZ

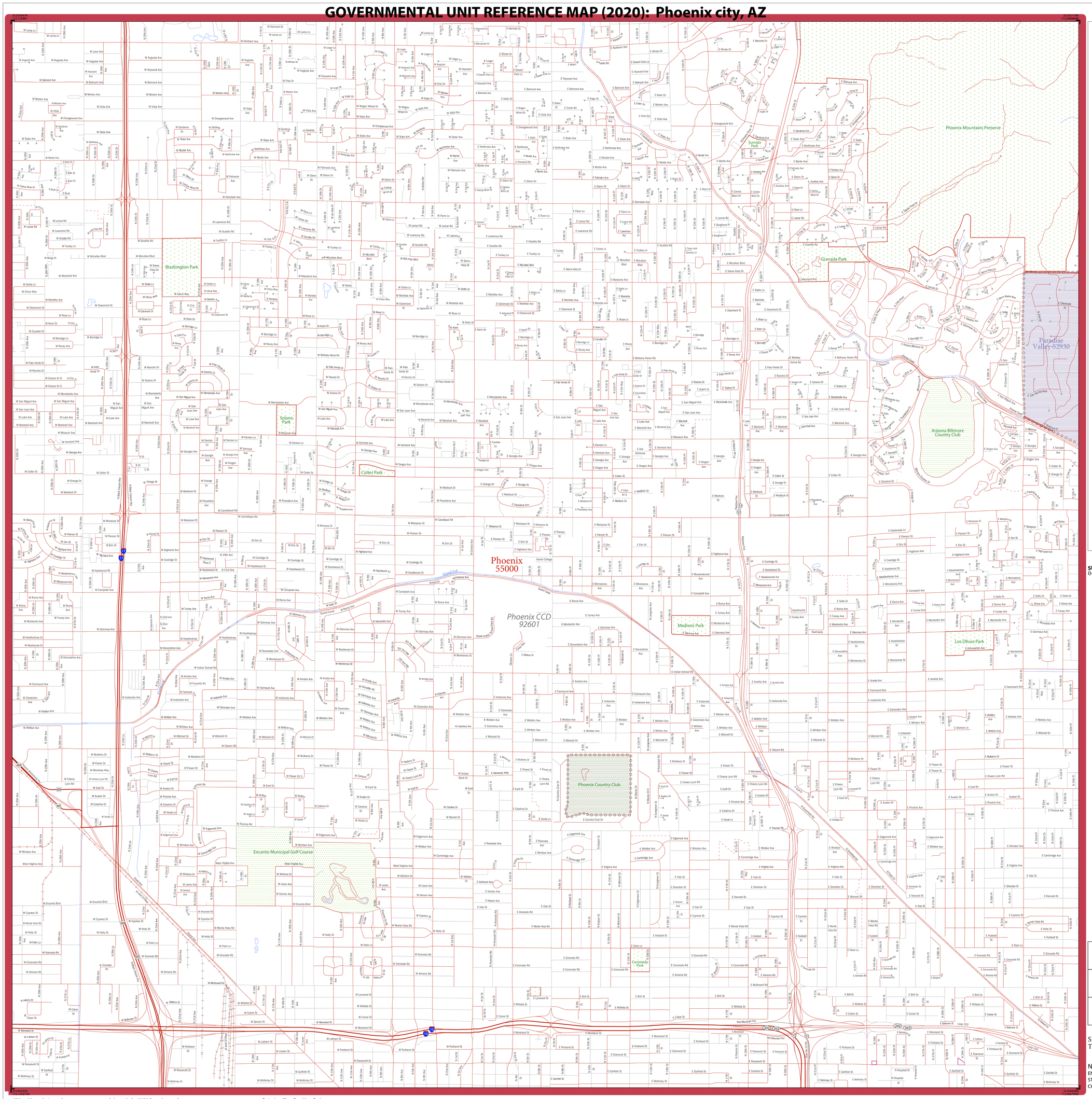

LEGEND

SYMBOL DESCRIPTION	SYMBOL	LABEL STYLE
Federal American Indian Reservation		L'ANSE RESERVATION (TA 1880)
Off-Reservation Trust Land		T1880
American Indian Tribal Subdivision		SHONTO (620)
Alaska Native Regional Corporation (ANRC)		*NANA ANRC 52120*
State (or statistically equivalent entity)		NEW YORK 36
County (or statistically equivalent entity)		ERIE 029
Minor Civil Division (MCD)[1]		Lee town 41460
Census County Division (CCD)[2]		*Jemez CCD 91650*
Consolidated City		MILFORD 47500
Incorporated Place - Subject Area		Rome 63418
Incorporated Place - Other Area[3]		Davis 18100
Census Designated Place (CDP)[2]		*Cochiti 16560*

DESCRIPTION	SYMBOL	DESCRIPTION	SYMBOL
Interstate	10	Water Body	Pleasant Lake
U.S. Highway	2	Swamp or Marsh	Okefenokee Swamp
State Highway	4	Glacier	Bering Glacier
Other Road	Marsh Ln	Airport, Airfield, or Helicopter Landing Pad	Oxnard Airport
Cul-de-sac		College or University	Coll/Univ
Circle		Military	Fort Belvoir
Geographic Offset or Corridor		Prison or Juvenile Detention Center	P/JDC
4WD Trail, Stairway, Alley, Walkway, or Ferry		Cemetery	Powell Cmtry
Railroad	Southern RR	Golf Course	Pinehurst GlfCrs
Pipeline or Power Line		National Park or Forest	Yosemite NP
Ridge or Fence		Other Park	St Francis Park
Property Line or Nonvisible Boundary		Outside Subject Area	
Perennial Stream	Tumbling Cr	Inset Area	A1
Intermittent Stream	Piney Cr		
Mountain Peak or Hill	Mt. Baker		

Where state, county, and/or MCD/CCD boundaries coincide, the map shows the boundary symbol for only the highest-ranking of these boundaries. Where American Indian reservation and American Indian tribal subdivision boundaries coincide, the map shows only the American Indian reservation boundaries.

Entity names are followed by either their FIPS code or census code; parentheses indicate a census code.

1 'MCD*' indicates a false MCD. These are for Census Bureau use only.
2 The CCD and CDP boundaries represent statistical entities only and are not updated through the BAS.
3 Incorporated place name color corresponds to the incorporated place fill color.

Due to space limitations, some road names, along with other feature and geography names on the map, may not be shown.

The Census Bureau stores primary and alternate road names, but only primary road names are used to label the roads on these maps.

SUBJECT AREA COUNTIES ON MAP SHEET
04013 Maricopa

Key to Adjacent Sheets

9	10	11
13	14	15
17	18	19

Sheet Location within Entity

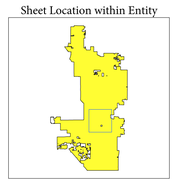

Sheet 14 of 22 PARENT sheets
Total Sheets: 23 (Index 1; Parent 22; Inset 0)

NAME: Phoenix city (55000)
ENTITY TYPE: Incorporated Place
ST: Arizona (04)
CO: Maricopa (013)

INDEX OR PARENT SHEET #: 014
INSET SHEET #: 000000

2020 INCORPORATED PLACE REF MAP (PARENT)

5330104000550000140000 0

All legal boundaries and names are as reported through the 2020 Boundary and Annexation Survey (BAS) and Boundary Validation Program (BVP). The boundaries shown on this map are for Census Bureau statistical data collection and tabulation purposes only; their depiction and designation for statistical purposes does not constitute a determination of jurisdictional authority or rights of ownership or entitlement.

Data Source: U.S. Census Bureau's MAF/TIGER database (TAB20), November 2020
Created by Geography Division: December 11, 2020

U.S. DEPARTMENT OF COMMERCE U.S. Census Bureau

Projection: Albers Equal Area Conic
Datum: NAD 83
Spheroid: GRS 80
1st Standard Parallel: 32 16 37
2nd Standard Parallel: 36 03 21
Central Meridian: -111 55 48
Latitude of Projection's Origin: 31 19 56
False Easting: 0
False Northing: 0

0 0.4 0.8 1.2 1.6 2 Kilometers
0 0.3 0.6 0.9 1.2 1.5 Miles
The plotted map scale is 1:15,000

N W E S

Boundary and Annexation Survey (BAS) ID: 10400055000
BAS Submission Deadline: March 1, 2021

PDF versions of the BAS maps are available at:
www.census.gov/programs-surveys/bas/geographies.html

For more information, or to request additional maps, please email geo.bas@census.gov, call 1-800-972-5651, or visit www.census.gov/programs-surveys/bas.html.

United States Census Bureau

GOVERNMENTAL UNIT REFERENCE MAP (2020): Phoenix city, AZ

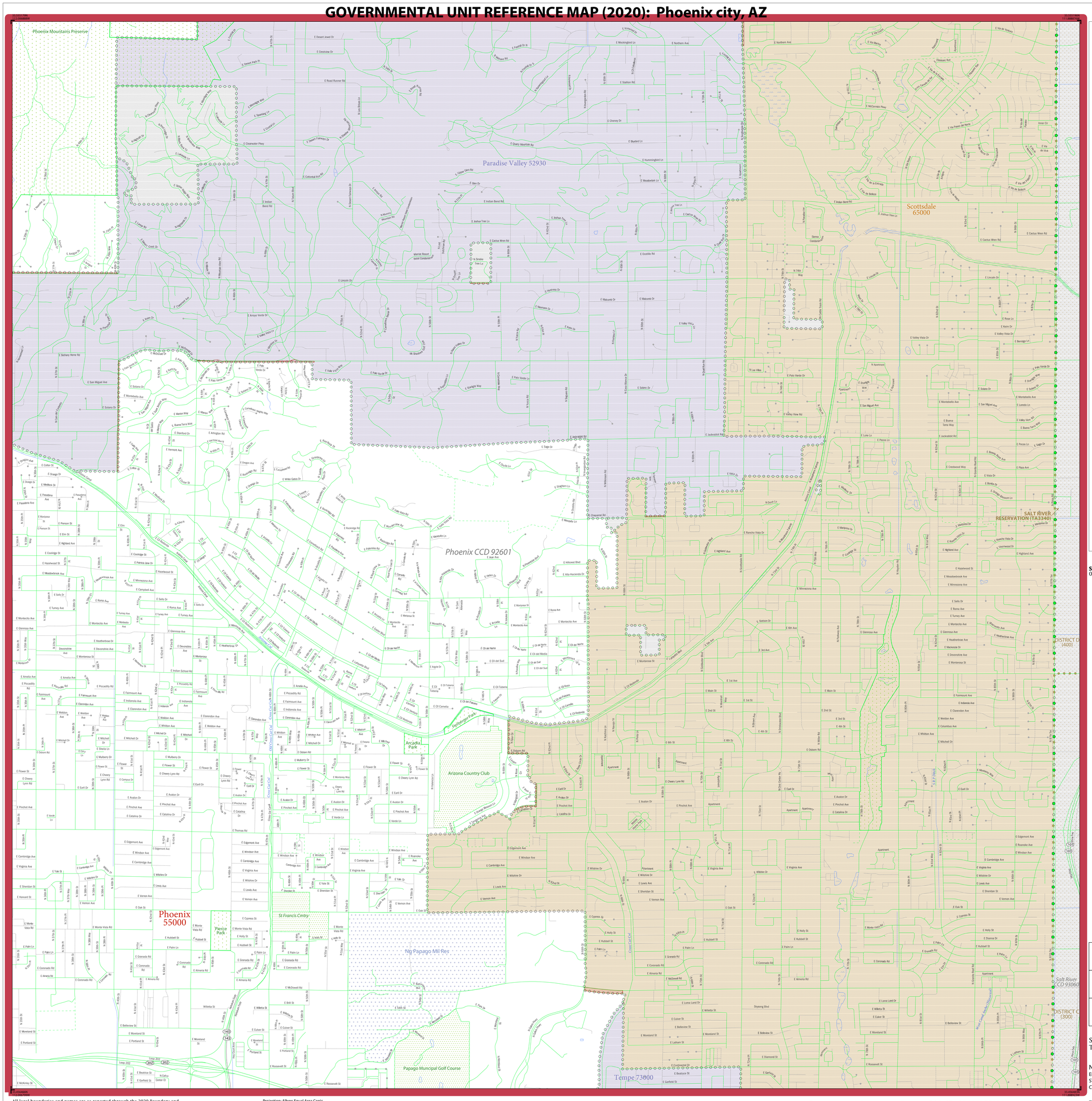

LEGEND

SYMBOL DESCRIPTION	SYMBOL	LABEL STYLE
Federal American Indian Reservation		L'ANSE RESERVATION (TA 1880)
Off-Reservation Trust Land		T1880
American Indian Tribal Subdivision		SHONTO (620)
Alaska Native Regional Corporation (ANRC)		NANA ANRC 52120
State (or statistically equivalent entity)		NEW YORK 36
County (or statistically equivalent entity)		ERIE 029
Minor Civil Division (MCD)[1]		Lee town 41460
Census County Division (CCD)[2]		Jemez CCD 91650
Consolidated City		MILFORD 47500
Incorporated Place - Subject Area		Rome 63418
Incorporated Place - Other Area[3]		Davis 18100
Census Designated Place (CDP)[2]		Cochiti 16560

DESCRIPTION	SYMBOL	DESCRIPTION	SYMBOL
Interstate	10	Water Body	Pleasant Lake
U.S. Highway	2	Swamp or Marsh	Okefenokee Swamp
State Highway	4	Glacier	Bering Glacier
Other Road	Marsh Ln	Airport, Airfield, or Helicopter Landing Pad	Oxnard Airport
Cul-de-sac		College or University	Coll/Univ
Circle		Military	Fort Belvoir
Geographic Offset or Corridor		Prison or Juvenile Detention Center	P/JDC
4WD Trail, Stairway, Alley, Walkway, or Ferry		Cemetery	Powell Cmtry
Railroad	Southern RR	Golf Course	Pinehurst Glfcrs
Pipeline or Power Line		National Park or Forest	Yosemite NP
Ridge or Fence		Other Park	St Francis Park
Property Line or Nonvisible Boundary		Outside Subject Area	
Perennial Stream	Tumbling Cr	Inset Area	A1
Intermittent Stream	Piney Cr		
Mountain Peak or Hill	Mt. Baker		

Where state, county, and/or MCD/CCD boundaries coincide, the map shows the boundary symbol for only the highest-ranking of these boundaries. Where American Indian reservation and American Indian tribal subdivision boundaries coincide, the map shows only the American Indian reservation boundaries.

Entity names are followed by either their FIPS code or census code; parentheses indicate a census code.

1 'MCD*' indicates a false MCD. These are for Census Bureau use only.
2 The CCD and CDP boundaries represent statistical entities only and are not updated through the BAS.
3 Incorporated place name color corresponds to the incorporated place fill color.

Due to space limitations, some road names, along with other feature and geography names on the map, may not be shown.

The Census Bureau stores primary and alternate road names, but only primary road names are used to label the roads on these maps.

SUBJECT AREA COUNTIES ON MAP SHEET
04013 Maricopa

Key to Adjacent Sheets

10	11	
14	15	
18	19	

Sheet Location within Entity

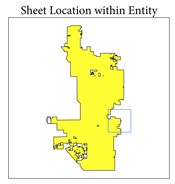

Sheet 15 of 22 PARENT sheets
Total Sheets: 23 (Index 1; Parent 22; Inset 0)

NAME: Phoenix city (55000)
ENTITY TYPE: Incorporated Place
ST: Arizona (04)
CO: Maricopa (013)

INDEX OR PARENT SHEET #: 015
INSET SHEET #: 000000

2020 INCORPORATED PLACE REF MAP (PARENT)

5330104000550000150000 0

All legal boundaries and names are as reported through the 2020 Boundary and Annexation Survey (BAS) and Boundary Validation Program (BVP). The boundaries shown on this map are for Census Bureau statistical data collection and tabulation purposes only; their depiction and designation for statistical purposes does not constitute a determination of jurisdictional authority or rights of ownership or entitlement.

Data Source: U.S. Census Bureau's MAF/TIGER database (TAB20), November 2020
Created by Geography Division: December 11, 2020

U.S. DEPARTMENT OF COMMERCE U.S. Census Bureau

Projection: Albers Equal Area Conic
Datum: NAD 83
Spheroid: GRS 80
1st Standard Parallel: 32 16 37
2nd Standard Parallel: 36 03 21
Central Meridian: -111 55 48
Latitude of Projection's Origin: 31 19 56
False Easting: 0
False Northing: 0

0 0.4 0.8 1.2 1.6 2 Kilometers
0 0.3 0.6 0.9 1.2 1.5 Miles
The plotted map scale is 1:15,000

N W E S

Boundary and Annexation Survey (BAS) ID: 10400055000
BAS Submission Deadline: March 1, 2021

PDF versions of the BAS maps are available at:
www.census.gov/programs-surveys/bas/geographies.html

For more information, or to request additional maps, please email geo.bas@census.gov, call 1-800-972-5651, or visit www.census.gov/programs-surveys/bas.html.

United States Census Bureau

GOVERNMENTAL UNIT REFERENCE MAP (2020): Phoenix city, AZ

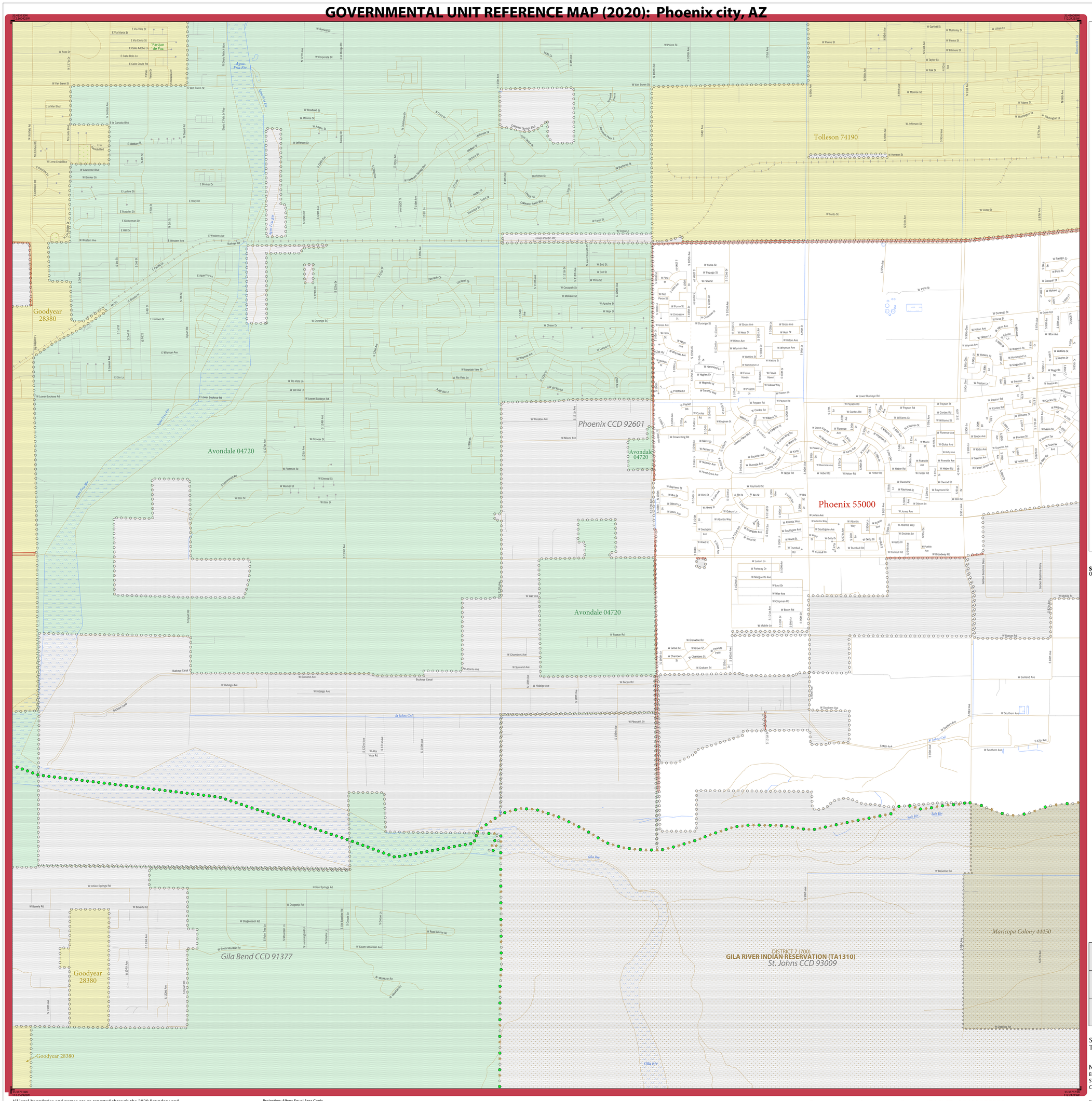

LEGEND

SYMBOL DESCRIPTION	SYMBOL	LABEL STYLE
Federal American Indian Reservation		L'ANSE RESERVATION (TA 1880)
Off-Reservation Trust Land		T1880
American Indian Tribal Subdivision		SHONTO (620)
Alaska Native Regional Corporation (ANRC)		NANA ANRC 52120
State (or statistically equivalent entity)		NEW YORK 36
County (or statistically equivalent entity)		ERIE 029
Minor Civil Division (MCD)[1]		Lee town 41460
Census County Division (CCD)[2]		Jemez CCD 91650
Consolidated City		MILFORD 47500
Incorporated Place - Subject Area		Rome 63418
Incorporated Place - Other Area[3]		Davis 18100
Census Designated Place (CDP)[2]		Cochiti 16560

DESCRIPTION	SYMBOL	DESCRIPTION	SYMBOL
Interstate	8	Water Body	Pleasant Lake
U.S. Highway	2	Swamp or Marsh	Okefenokee Swamp
State Highway	4	Glacier	Bering Glacier
Other Road	Marsh Ln	Airport, Airfield, or Helicopter Landing Pad	Oxnard Airport
Cul-de-sac		College or University	Coll/Univ
Circle		Military	Fort Belvoir
Geographic Offset or Corridor		Prison or Juvenile Detention Center	P/JDC
4WD Trail, Stairway, Alley, Walkway, or Ferry		Cemetery	Powell Cmtry
Railroad	Southern RR	Golf Course	Pinehurst GlfCrs
Pipeline or Power Line		National Park or Forest	Yosemite NP
Ridge or Fence		Other Park	St Francis Park
Property Line or Nonvisible Boundary		Outside Subject Area	
Perennial Stream	Tumbling Cr	Inset Area	A1
Intermittent Stream	Piney Cr		
Mountain Peak or Hill	Mt. Baker		

Where state, county, and/or MCD/CCD boundaries coincide, the map shows the boundary symbol for only the highest-ranking of these boundaries. Where American Indian reservation and American Indian tribal subdivision boundaries coincide, the map shows only the American Indian reservation boundaries.

Entity names are followed by either their FIPS code or census code; parentheses indicate a census code.

1 'MCD*' indicates a false MCD. These are for Census Bureau use only.
2 The CCD and CDP boundaries represent statistical entities only and are not updated through the BAS.
3 Incorporated place name color corresponds to the incorporated place fill color.

Due to space limitations, some road names, along with other feature and geography names on the map, may not be shown.

The Census Bureau stores primary and alternate road names, but only primary road names are used to label the roads on these maps.

SUBJECT AREA COUNTIES ON MAP SHEET
04013 Maricopa

Key to Adjacent Sheets

	12	13
	16	17
		20

Sheet Location within Entity

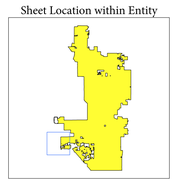

Sheet 16 of 22 PARENT sheets
Total Sheets: 23 (Index 1; Parent 22; Inset 0)

NAME: Phoenix city (55000)
ENTITY TYPE: Incorporated Place
ST: Arizona (04)
CO: Maricopa (013)

INDEX OR PARENT SHEET #: 016
INSET SHEET #: 000000

2020 INCORPORATED PLACE REF MAP (PARENT)
5330104000550001600000

All legal boundaries and names are as reported through the 2020 Boundary and Annexation Survey (BAS) and Boundary Validation Program (BVP). The boundaries shown on this map are for Census Bureau statistical data collection and tabulation purposes only; their depiction and designation for statistical purposes does not constitute a determination of jurisdictional authority or rights of ownership or entitlement.

Data Source: U.S. Census Bureau's MAF/TIGER database (TAB20), November 2020
Created by Geography Division: December 11, 2020

U.S. DEPARTMENT OF COMMERCE U.S. Census Bureau

Projection: Albers Equal Area Conic
Datum: NAD 83
Spheroid: GRS 80
1st Standard Parallel: 32 16 37
2nd Standard Parallel: 36 03 21
Central Meridian: -111 55 48
Latitude of Projection's Origin: 31 19 56
False Easting: 0
False Northing: 0

0 0.4 0.8 1.2 1.6 2 Kilometers
0 0.3 0.6 0.9 1.2 1.5 Miles
The plotted map scale is 1:15,000

N W E S

Boundary and Annexation Survey (BAS) ID: 10400055000
BAS Submission Deadline: March 1, 2021

PDF versions of the BAS maps are available at:
www.census.gov/programs-surveys/bas/geographies.html

For more information, or to request additional maps, please email geo.bas@census.gov, call 1-800-972-5651, or visit www.census.gov/programs-surveys/bas.html.

GOVERNMENTAL UNIT REFERENCE MAP (2020): Phoenix city, AZ

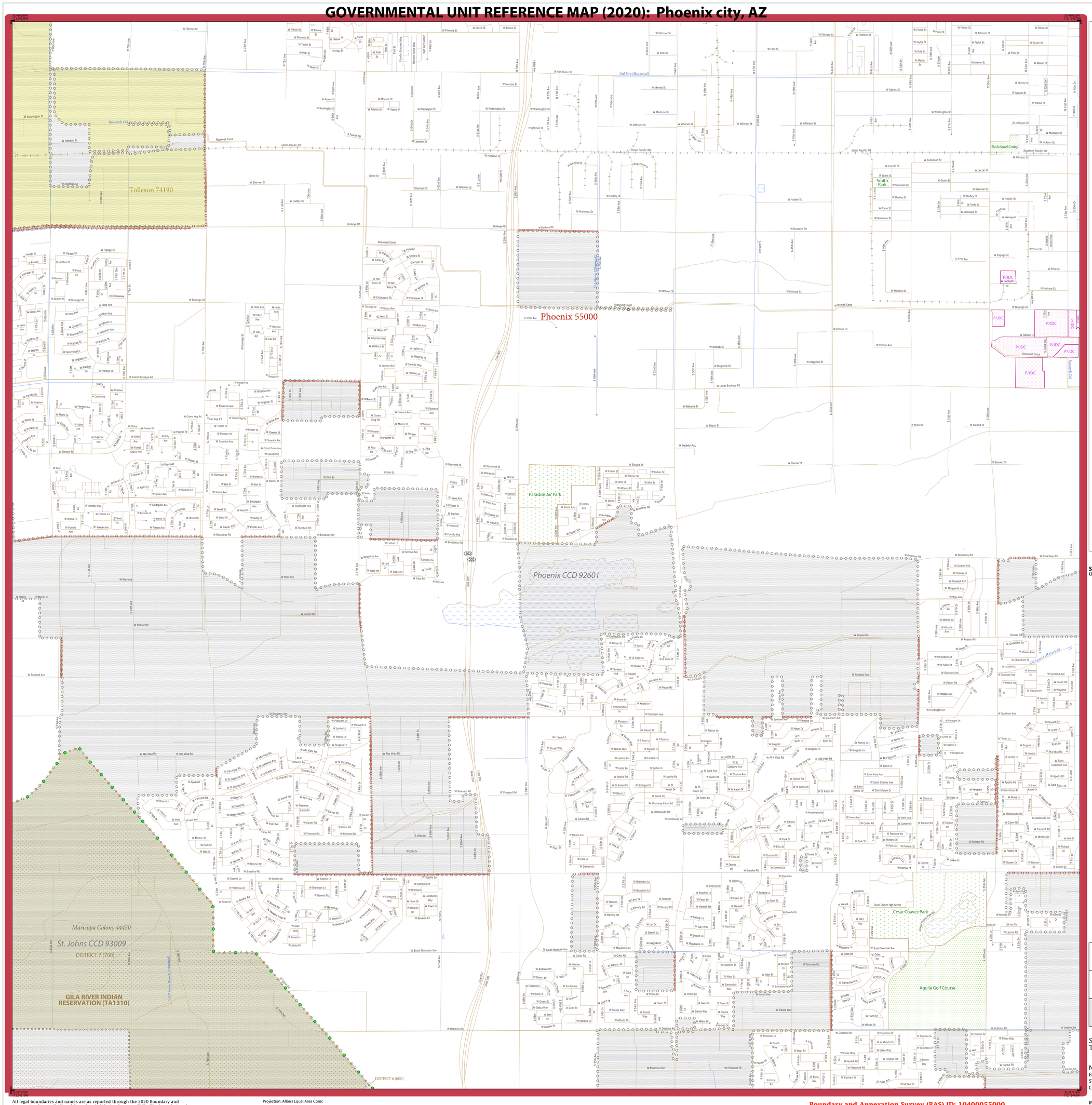

LEGEND

SYMBOL DESCRIPTION	SYMBOL	LABEL STYLE
Federal American Indian Reservation		L'ANSE RESERVATION (TA 1880)
Off-Reservation Trust Land		T1880
American Indian Tribal Subdivision		SHONTO (620)
Alaska Native Regional Corporation (ANRC)		NANA ANRC 52120
State (or statistically equivalent entity)		NEW YORK 36
County (or statistically equivalent entity)		ERIE 029
Minor Civil Division (MCD)[1]		Lee town 41460
Census County Division (CCD)[2]		Jemez CCD 91650
Consolidated City		MILFORD 47500
Incorporated Place - Subject Area		Rome 63418
Incorporated Place - Other Area[3]		Davis 18100
Census Designated Place (CDP)[2]		Cochiti 16560

DESCRIPTION	SYMBOL	DESCRIPTION	SYMBOL
Interstate	10	Water Body	Pleasant Lake
U.S. Highway	2	Swamp or Marsh	Okefenokee Swamp
State Highway	4	Glacier	Bering Glacier
Other Road	Marsh Ln	Airport, Airfield, or Helicopter Landing Pad	Oxnard Airport
Cul-de-sac		College or University	Coll/Univ
Circle		Military	Fort Belvoir
Geographic Offset or Corridor		Prison or Juvenile Detention Center	P/JDC
4WD Trail, Stairway, Alley, Walkway, or Ferry		Cemetery	Powell Cmtry
Railroad	Southern RR	Golf Course	Pinehurst GlfCrs
Pipeline or Power Line		National Park or Forest	Yosemite NP
Ridge or Fence		Other Park	St Francis Park
Property Line or Nonvisible Boundary		Outside Subject Area	
Perennial Stream	Tumbling Cr	Inset Area	A1
Intermittent Stream	Piney Cr		
Mountain Peak or Hill	Mt. Baker		

Where state, county, and/or MCD/CCD boundaries coincide, the map shows the boundary symbol for only the highest-ranking of these boundaries. Where American Indian reservation and American Indian tribal subdivision boundaries coincide, the map shows only the American Indian reservation boundaries.

Entity names are followed by either their FIPS code or census code; parentheses indicate a census code.

1 'MCD*' indicates a false MCD. These are for Census Bureau use only.
2 The CCD and CDP boundaries represent statistical entities only and are not updated through the BAS.
3 Incorporated place name color corresponds to the incorporated place fill color.

Due to space limitations, some road names, along with other feature and geography names on the map, may not be shown.

The Census Bureau stores primary and alternate road names, but only primary road names are used to label the roads on these maps.

SUBJECT AREA COUNTIES ON MAP SHEET
04013 Maricopa

Key to Adjacent Sheets

12	13	14
16	17	18
	20	21

Sheet Location within Entity

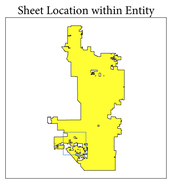

Sheet 17 of 22 PARENT sheets
Total Sheets: 23 (Index 1; Parent 22; Inset 0)

NAME: Phoenix city (55000)
ENTITY TYPE: Incorporated Place
ST: Arizona (04)
CO: Maricopa (013)

INDEX OR PARENT SHEET #: 017
INSET SHEET #: 000000

2020 INCORPORATED PLACE REF MAP (PARENT)

5330104000550000170000 0

All legal boundaries and names are as reported through the 2020 Boundary and Annexation Survey (BAS) and Boundary Validation Program (BVP). The boundaries shown on this map are for Census Bureau statistical data collection and tabulation purposes only; their depiction and designation for statistical purposes does not constitute a determination of jurisdictional authority or rights of ownership or entitlement.

Data Source: U.S. Census Bureau's MAF/TIGER database (TAB20), November 2020
Created by Geography Division: December 11, 2020

U.S. DEPARTMENT OF COMMERCE U.S. Census Bureau

Projection: Albers Equal Area Conic
Datum: NAD 83
Spheroid: GRS 80
1st Standard Parallel: 32 16 37
2nd Standard Parallel: 36 03 21
Central Meridian: -111 55 48
Latitude of Projection's Origin: 31 19 56
False Easting: 0
False Northing: 0

0 0.4 0.8 1.2 1.6 2 Kilometers
0 0.3 0.6 0.9 1.2 1.5 Miles
The plotted map scale is 1:115,000

N W E S

Boundary and Annexation Survey (BAS) ID: 10400055000
BAS Submission Deadline: March 1, 2021

PDF versions of the BAS maps are available at:
www.census.gov/programs-surveys/bas/geographies.html

For more information, or to request additional maps, please email geo.bas@census.gov, call 1-800-972-5651, or visit www.census.gov/programs-surveys/bas.html.

United States Census Bureau

GOVERNMENTAL UNIT REFERENCE MAP (2020): Phoenix city, AZ

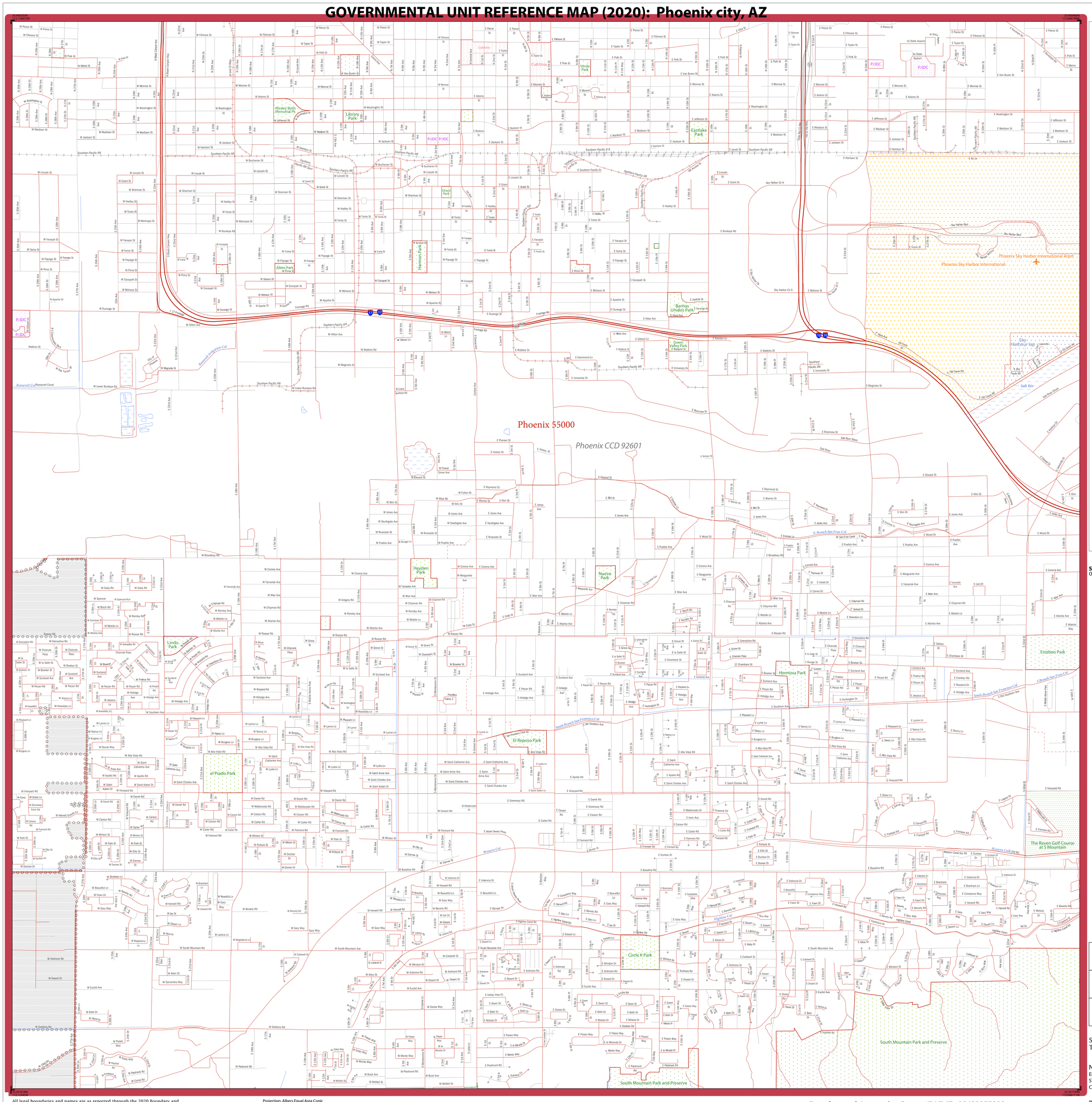

LEGEND

SYMBOL DESCRIPTION	SYMBOL	LABEL STYLE
Federal American Indian Reservation		L'ANSE RESERVATION (TA 1880)
Off-Reservation Trust Land		T1880
American Indian Tribal Subdivision		SHONTO (620)
Alaska Native Regional Corporation (ANRC)		*NANA ANRC 52120*
State (or statistically equivalent entity)		NEW YORK 36
County (or statistically equivalent entity)		ERIE 029
Minor Civil Division (MCD)[1]		Lee town 41460
Census County Division (CCD)[2]		*Jemez CCD 91650*
Consolidated City		MILFORD 47500
Incorporated Place - Subject Area		Rome 63418
Incorporated Place - Other Area[3]		Davis 18100
Census Designated Place (CDP)[2]		*Cochiti 16560*

DESCRIPTION	SYMBOL	DESCRIPTION	SYMBOL
Interstate	10	Water Body	Pleasant Lake
U.S. Highway	2	Swamp or Marsh	Okefenokee Swamp
State Highway	4	Glacier	Bering Glacier
Other Road	Marsh Ln	Airport, Airfield, or Helicopter Landing Pad	Oxnard Airport
Cul-de-sac		College or University	Coll/Univ
Circle		Military	Fort Belvoir
Geographic Offset or Corridor		Prison or Juvenile Detention Center	P/JDC
4WD Trail, Stairway, Alley, Walkway, or Ferry		Cemetery	Powell Cmtry
Railroad	Southern RR	Golf Course	Pinehurst GlfCrs
Pipeline or Power Line		National Park or Forest	Yosemite NP
Ridge or Fence		Other Park	St Francis Park
Property Line or Nonvisible Boundary		Outside Subject Area	
Perennial Stream	Tumbling Cr	Inset Area	A1
Intermittent Stream	Piney Cr		
Mountain Peak or Hill	Mt. Baker		

Where state, county, and/or MCD/CCD boundaries coincide, the map shows the boundary symbol for only the highest-ranking of these boundaries. Where American Indian reservation and American Indian tribal subdivision boundaries coincide, the map shows only the American Indian reservation boundaries.

Entity names are followed by either their FIPS code or census code; parentheses indicate a census code.

1 "MCD" indicates a false MCD. These are for Census Bureau use only.
2 The CCD and CDP boundaries represent statistical entities only and are not updated through the BAS.
3 Incorporated place name color corresponds to the incorporated place fill color.

Due to space limitations, some road names, along with other feature and geography names on the map, may not be shown.

The Census Bureau stores primary and alternate road names, but only primary road names are used to label the roads on these maps.

SUBJECT AREA COUNTIES ON MAP SHEET
04013 Maricopa

Key to Adjacent Sheets

13	14	15
17	18	19
20	21	22

Sheet Location within Entity

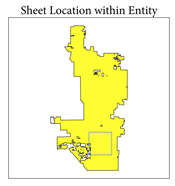

Sheet 18 of 22 PARENT sheets
Total Sheets: 23 (Index 1; Parent 22; Inset 0)

NAME: Phoenix city (55000)
ENTITY TYPE: Incorporated Place
ST: Arizona (04)
CO: Maricopa (013)

INDEX OR PARENT SHEET #: 018
INSET SHEET #: 000000

2020 INCORPORATED PLACE REF MAP (PARENT)

5330104000550000180000 0

All legal boundaries and names are as reported through the 2020 Boundary and Annexation Survey (BAS) and Boundary Validation Program (BVP). The boundaries shown on this map are for Census Bureau statistical data collection and tabulation purposes only; their depiction and designation for statistical purposes does not constitute a determination of jurisdictional authority or rights of ownership or entitlement.

Data Source: U.S. Census Bureau's MAF/TIGER database (TAB20), November 2020
Created by Geography Division: December 11, 2021

U.S. DEPARTMENT OF COMMERCE U.S. Census Bureau

Projection: Albers Equal Area Conic
Datum: NAD 83
Spheroid: GRS 80
1st Standard Parallel: 32 16 37
2nd Standard Parallel: 36 03 21
Central Meridian: -111 55 48
Latitude of Projection's Origin: 31 19 56
False Easting: 0
False Northing: 0

0 0.4 0.8 1.2 1.6 2 Kilometers
0 0.3 0.6 0.9 1.2 1.5 Miles
The plotted map scale is 1:15,000

N W E S

Boundary and Annexation Survey (BAS) ID: 10400055000
BAS Submission Deadline: March 1, 2021

PDF versions of the BAS maps are available at:
www.census.gov/programs-surveys/bas/geographies.html

For more information, or to request additional maps, please email geo.bas@census.gov, call 1-800-972-5651, or visit www.census.gov/programs-surveys/bas.html.

United States Census Bureau

GOVERNMENTAL UNIT REFERENCE MAP (2020): Phoenix city, AZ

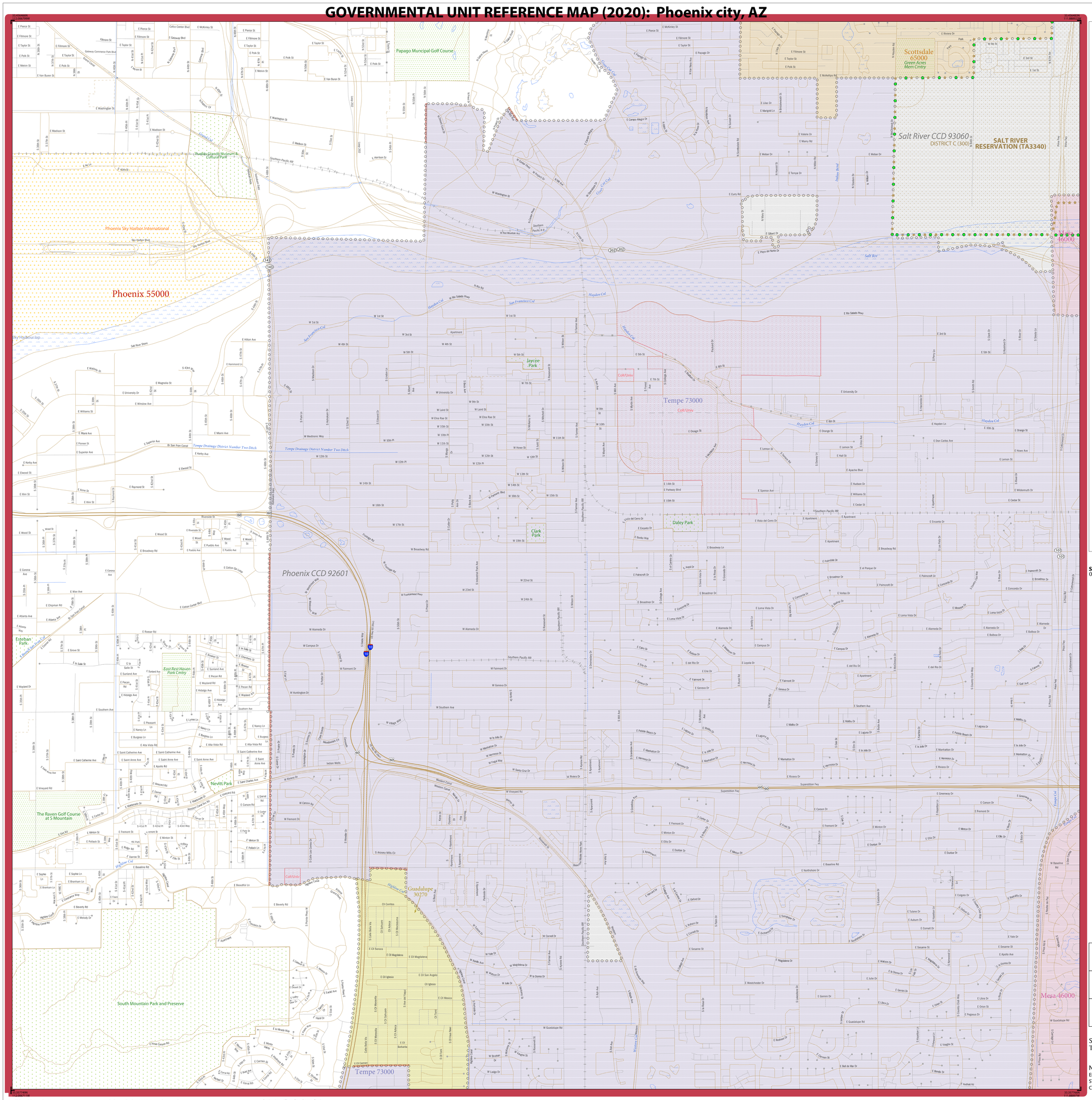

LEGEND

SYMBOL DESCRIPTION	SYMBOL	LABEL STYLE
Federal American Indian Reservation		L'ANSE RESERVATION (TA 1880)
Off-Reservation Trust Land		T1880
American Indian Tribal Subdivision		SHONTO (620)
Alaska Native Regional Corporation (ANRC)		*NANA ANRC 52120*
State (or statistically equivalent entity)		NEW YORK 36
County (or statistically equivalent entity)		ERIE 029
Minor Civil Division (MCD)[1]		Lee town 41460
Census County Division (CCD)[2]		*Jemez CCD 91650*
Consolidated City		MILFORD 47500
Incorporated Place - Subject Area		Rome 63418
Incorporated Place - Other Area[3]		Davis 18100
Census Designated Place (CDP)[2]		*Cochiti 16560*

DESCRIPTION	SYMBOL	DESCRIPTION	SYMBOL
Interstate	10	Water Body	Pleasant Lake
U.S. Highway	2	Swamp or Marsh	Okefenokee Swamp
State Highway	4	Glacier	Bering Glacier
Other Road	Marsh Ln	Airport, Airfield, or Helicopter Landing Pad	Oxnard Airport
Cul-de-sac		College or University	Coll/Univ
Circle		Military	Fort Belvoir
Geographic Offset or Corridor		Prison or Juvenile Detention Center	P/JDC
4WD Trail, Stairway, Alley, Walkway, or Ferry		Cemetery	Powell Cmtry
Railroad	Southern RR	Golf Course	Pinehurst GlfCrs
Pipeline or Power Line		National Park or Forest	Yosemite NP
Ridge or Fence		Other Park	St Francis Park
Property Line or Nonvisible Boundary		Outside Subject Area	
Perennial Stream	Tumbling Cr	Inset Area	A1
Intermittent Stream	Piney Cr		
Mountain Peak or Hill	Mt. Baker		

Where state, county, and/or MCD/CCD boundaries coincide, the map shows the boundary symbol for only the highest-ranking of these boundaries. Where American Indian reservation and American Indian tribal subdivision boundaries coincide, the map shows only the American Indian reservation boundaries.

Entity names are followed by either their FIPS code or census code; parentheses indicate a census code.

1 'MCD*' indicates a false MCD. These are for Census Bureau use only.
2 The CCD and CDP boundaries represent statistical entities only and are not updated through the BAS.
3 Incorporated place name color corresponds to the incorporated place fill color.

Due to space limitations, some road names, along with other feature and geography names on the map, may not be shown.

The Census Bureau stores primary and alternate road names, but only primary road names are used to label the roads on these maps.

SUBJECT AREA COUNTIES ON MAP SHEET
04013 Maricopa

Key to Adjacent Sheets

14	15	
18	19	
21	22	

Sheet Location within Entity

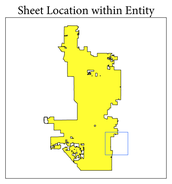

Sheet 19 of 22 PARENT sheets
Total Sheets: 23 (Index 1; Parent 22; Inset 0)

NAME: Phoenix city (55000)
ENTITY TYPE: Incorporated Place
ST: Arizona (04)
CO: Maricopa (013)

INDEX OR PARENT SHEET #: 019
INSET SHEET #: 000000

2020 INCORPORATED PLACE REF MAP (PARENT)

5330104000550000190000 0

All legal boundaries and names are as reported through the 2020 Boundary and Annexation Survey (BAS) and Boundary Validation Program (BVP). The boundaries shown on this map are for Census Bureau statistical data collection and tabulation purposes only; their depiction and designation for statistical purposes does not constitute a determination of jurisdictional authority or rights of ownership or entitlement.

Data Source: U.S. Census Bureau's MAF/TIGER database (TAB20), November 2020
Created by Geography Division: December 11, 2020

U.S. DEPARTMENT OF COMMERCE U.S. Census Bureau

Projection: Albers Equal Area Conic
Datum: NAD 83
Spheroid: GRS 80
1st Standard Parallel: 32 16 37
2nd Standard Parallel: 36 03 21
Central Meridian: -111 55 48
Latitude of Projection's Origin: 31 19 56
False Easting: 0
False Northing: 0

0 0.4 0.8 1.2 1.6 2 Kilometers
0 0.3 0.6 0.9 1.2 1.5 Miles
The plotted map scale is 1:15,000

N W E S

Boundary and Annexation Survey (BAS) ID: 10400055000
BAS Submission Deadline: March 1, 2021

PDF versions of the BAS maps are available at: www.census.gov/programs-surveys/bas/geographies.html

For more information, or to request additional maps, please email geo.bas@census.gov, call 1-800-972-5651, or visit www.census.gov/programs-surveys/bas.html.

United States Census Bureau

GOVERNMENTAL UNIT REFERENCE MAP (2020): Phoenix city, AZ

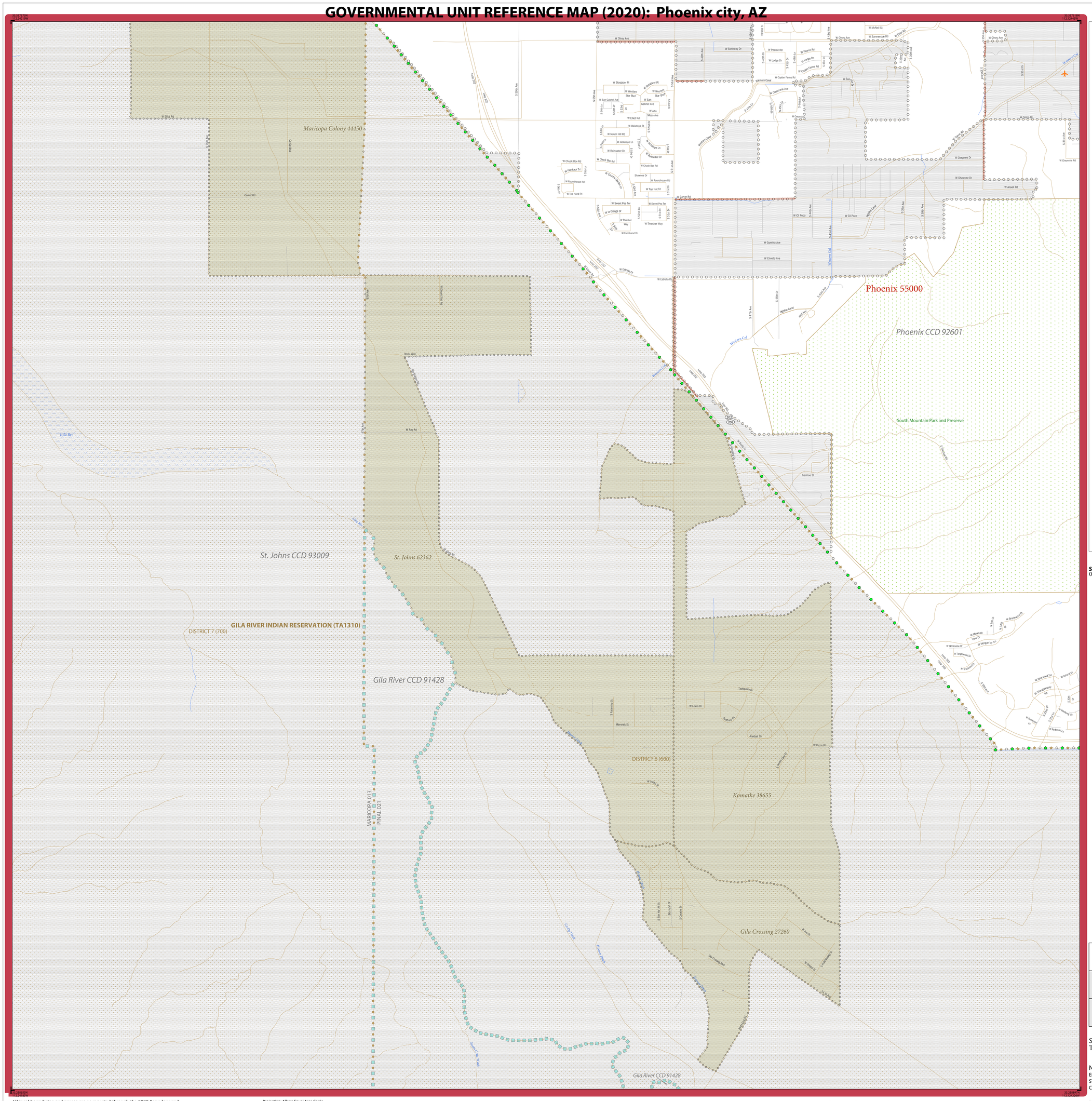

LEGEND

SYMBOL DESCRIPTION	SYMBOL	LABEL STYLE
Federal American Indian Reservation		L'ANSE RESERVATION (TA 1880)
Off-Reservation Trust Land		T1880
American Indian Tribal Subdivision		SHONTO (620)
Alaska Native Regional Corporation (ANRC)		NANA ANRC 52120
State (or statistically equivalent entity)		NEW YORK 36
County (or statistically equivalent entity)		ERIE 029
Minor Civil Division (MCD)[1]		Lee town 41460
Census County Division (CCD)[2]		Jemez CCD 91650
Consolidated City		MILFORD 47500
Incorporated Place - Subject Area		Rome 63418
Incorporated Place - Other Area[3]		Davis 18100
Census Designated Place (CDP)[2]		Cochiti 16560

DESCRIPTION	SYMBOL	DESCRIPTION	SYMBOL
Interstate	10	Water Body	Pleasant Lake
U.S. Highway	2	Swamp or Marsh	Okefenokee Swamp
State Highway	4	Glacier	Bering Glacier
Other Road	Marsh Ln	Airport, Airfield, or Helicopter Landing Pad	Oxnard Airport
Cul-de-sac		College or University	Coll/Univ
Circle		Military	Fort Belvoir
Geographic Offset or Corridor		Prison or Juvenile Detention Center	P/JDC
4WD Trail, Stairway, Alley, Walkway, or Ferry		Cemetery	Powell Cmtry
Railroad	Southern RR	Golf Course	Pinehurst GlfCrs
Pipeline or Power Line		National Park or Forest	Yosemite NP
Ridge or Fence		Other Park	St Francis Park
Property Line or Nonvisible Boundary		Outside Subject Area	
Perennial Stream	Tumbling Cr	Inset Area	A1
Intermittent Stream	Piney Cr		
Mountain Peak or Hill	Mt. Baker		

Where state, county, and/or MCD/CCD boundaries coincide, the map shows the boundary symbol for only the highest-ranking of these boundaries. Where American Indian reservation and American Indian tribal subdivision boundaries coincide, the map shows only the American Indian reservation boundaries.

Entity names are followed by either their FIPS code or census code; parentheses indicate a census code.

1 'MCD*' indicates a false MCD. These are for Census Bureau use only.

2 The CCD and CDP boundaries represent statistical entities only and are not updated through the BAS.

3 Incorporated place name color corresponds to the incorporated place fill color.

Due to space limitations, some road names, along with other feature and geography names on the map, may not be shown.

The Census Bureau stores primary and alternate road names, but only primary road names are used to label the roads on these maps.

SUBJECT AREA COUNTIES ON MAP SHEET
04013 Maricopa

Key to Adjacent Sheets

16	17	18
	20	21

Sheet Location within Entity

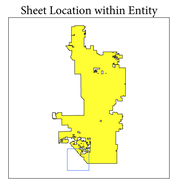

Sheet 20 of 22 PARENT sheets
Total Sheets: 23 (Index 1; Parent 22; Inset 0)

NAME: Phoenix city (55000)
ENTITY TYPE: Incorporated Place
ST: Arizona (04)
CO: Maricopa (013)

INDEX OR PARENT SHEET #: 020
INSET SHEET #: 000000

2020 INCORPORATED PLACE REF MAP (PARENT)

5330104000550000020000000

All legal boundaries and names are as reported through the 2020 Boundary and Annexation Survey (BAS) and Boundary Validation Program (BVP). The boundaries shown on this map are for Census Bureau statistical data collection and tabulation purposes only; their depiction and designation for statistical purposes does not constitute a determination of jurisdictional authority or rights of ownership or entitlement.

Data Source: U.S. Census Bureau's MAF/TIGER database (TAB20), November 2020
Created by Geography Division: December 11, 2020

U.S. DEPARTMENT OF COMMERCE U.S. Census Bureau

Projection: Albers Equal Area Conic
Datum: NAD 83
Spheroid: GRS 80
1st Standard Parallel: 32 16 37
2nd Standard Parallel: 36 03 21
Central Meridian: -111 55 48
Latitude of Projection's Origin: 31 19 56
False Easting: 0
False Northing: 0

0 0.4 0.8 1.2 1.6 2 Kilometers
0 0.3 0.6 0.9 1.2 1.5 Miles
The plotted map scale is 1:15,000

N W E S

Boundary and Annexation Survey (BAS) ID: 10400055000
BAS Submission Deadline: March 1, 2021

PDF versions of the BAS maps are available at:
www.census.gov/programs-surveys/bas/geographies.html

For more information, or to request additional maps, please email geo.bas@census.gov, call 1-800-972-5651, or visit www.census.gov/programs-surveys/bas.html.

United States Census Bureau

GOVERNMENTAL UNIT REFERENCE MAP (2020): Phoenix city, AZ

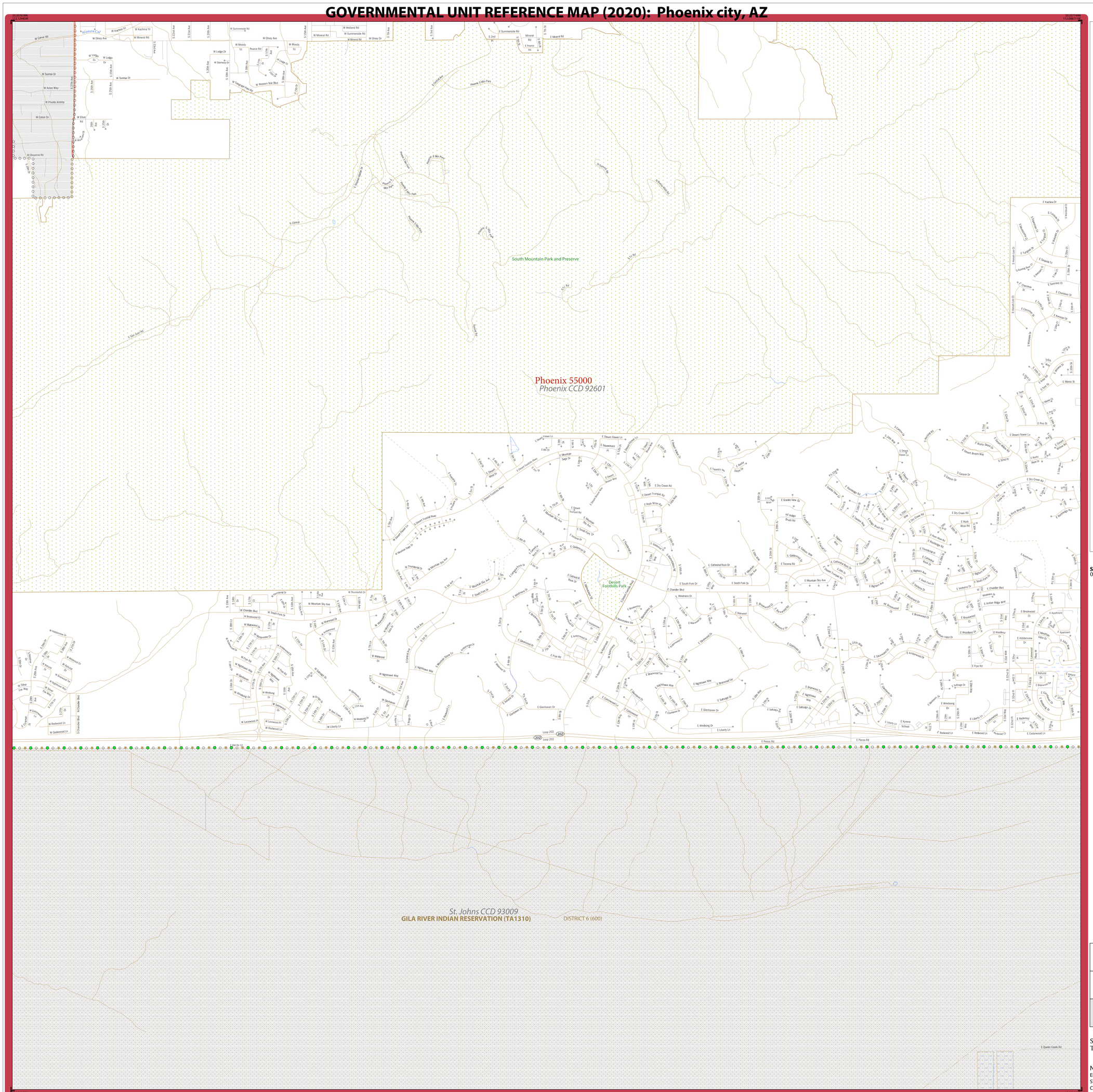

LEGEND

SYMBOL DESCRIPTION	SYMBOL	LABEL STYLE
Federal American Indian Reservation		L'ANSE RESERVATION (TA 1880)
Off-Reservation Trust Land		T1880
American Indian Tribal Subdivision		SHONTO (620)
Alaska Native Regional Corporation (ANRC)		*NANA ANRC 52120*
State (or statistically equivalent entity)		NEW YORK 36
County (or statistically equivalent entity)		ERIE 029
Minor Civil Division (MCD)[1]		Lee town 41460
Census County Division (CCD)[2]		*Jemez CCD 91650*
Consolidated City		MILFORD 47500
Incorporated Place - Subject Area		Rome 63418
Incorporated Place - Other Area[3]		Davis 18100
Census Designated Place (CDP)[2]		*Cochiti 16560*

DESCRIPTION	SYMBOL
Interstate	10
U.S. Highway	2
State Highway	4
Other Road	Marsh Ln
Cul-de-sac	
Circle	
Geographic Offset or Corridor	
4WD Trail, Stairway, Alley, Walkway, or Ferry	
Railroad	Southern RR
Pipeline or Power Line	
Ridge or Fence	
Property Line or Nonvisible Boundary	
Perennial Stream	*Tumbling Cr*
Intermittent Stream	*Piney Cr*
Mountain Peak or Hill	*Mt. Baker*

DESCRIPTION	SYMBOL
Water Body	*Pleasant Lake*
Swamp or Marsh	*Okefenokee Swamp*
Glacier	*Bering Glacier*
Airport, Airfield, or Helicopter Landing Pad	Oxnard Airport
College or University	Coll/Univ
Military	Fort Belvoir
Prison or Juvenile Detention Center	P/JDC
Cemetery	Powell Cmtry
Golf Course	Pinehurst GlfCrs
National Park or Forest	Yosemite NP
Other Park	St Francis Park
Outside Subject Area	
Inset Area	A1

Where state, county, and/or MCD/CCD boundaries coincide, the map shows the boundary symbol for only the highest-ranking of these boundaries. Where American Indian reservation and American Indian tribal subdivision boundaries coincide, the map shows only the American Indian reservation boundaries.

Entity names are followed by either their FIPS code or census code; parentheses indicate a census code.

1 'MCD*' indicates a false MCD. These are for Census Bureau use only.

2 The CCD and CDP boundaries represent statistical entities only and are not updated through the BAS.

3 Incorporated place name color corresponds to the incorporated place fill color.

Due to space limitations, some road names, along with other feature and geography names on the map, may not be shown.

The Census Bureau stores primary and alternate road names, but only primary road names are used to label the roads on these maps.

SUBJECT AREA COUNTIES ON MAP SHEET
04013 Maricopa

Key to Adjacent Sheets

17	18	19
20	21	22

Sheet Location within Entity

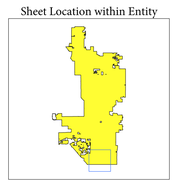

Sheet 21 of 22 PARENT sheets
Total Sheets: 23 (Index 1; Parent 22; Inset 0)

NAME: Phoenix city (55000)
ENTITY TYPE: Incorporated Place
ST: Arizona (04)
CO: Maricopa (013)

INDEX OR PARENT SHEET #: 021
INSET SHEET #: 000000

2020 INCORPORATED PLACE REF MAP (PARENT)
5330104000550000021000000

All legal boundaries and names are as reported through the 2020 Boundary and Annexation Survey (BAS) and Boundary Validation Program (BVP). The boundaries shown on this map are for Census Bureau statistical data collection and tabulation purposes only; their depiction and designation for statistical purposes does not constitute a determination of jurisdictional authority or rights of ownership or entitlement.

Data Source: U.S. Census Bureau's MAF/TIGER database (TAB20), November 2020
Created by Geography Division: December 11, 2020

U.S. DEPARTMENT OF COMMERCE U.S. Census Bureau

Projection: Albers Equal Area Conic
Datum: NAD 83
Spheroid: GRS 80
1st Standard Parallel: 32 16 37
2nd Standard Parallel: 36 03 21
Central Meridian: -111 55 48
Latitude of Projection's Origin: 31 19 56
False Easting: 0
False Northing: 0

0 0.4 0.8 1.2 1.6 2 Kilometers
0 0.3 0.6 0.9 1.2 1.5 Miles
The plotted map scale is 1:15,000

N W E S

Boundary and Annexation Survey (BAS) ID: 10400055000
BAS Submission Deadline: March 1, 2021

PDF versions of the BAS maps are available at:
www.census.gov/programs-surveys/bas/geographies.html

For more information, or to request additional maps, please email geo.bas@census.gov, call 1-800-972-5651, or visit www.census.gov/programs-surveys/bas.html.

United States Census Bureau

GOVERNMENTAL UNIT REFERENCE MAP (2020): Phoenix city, AZ

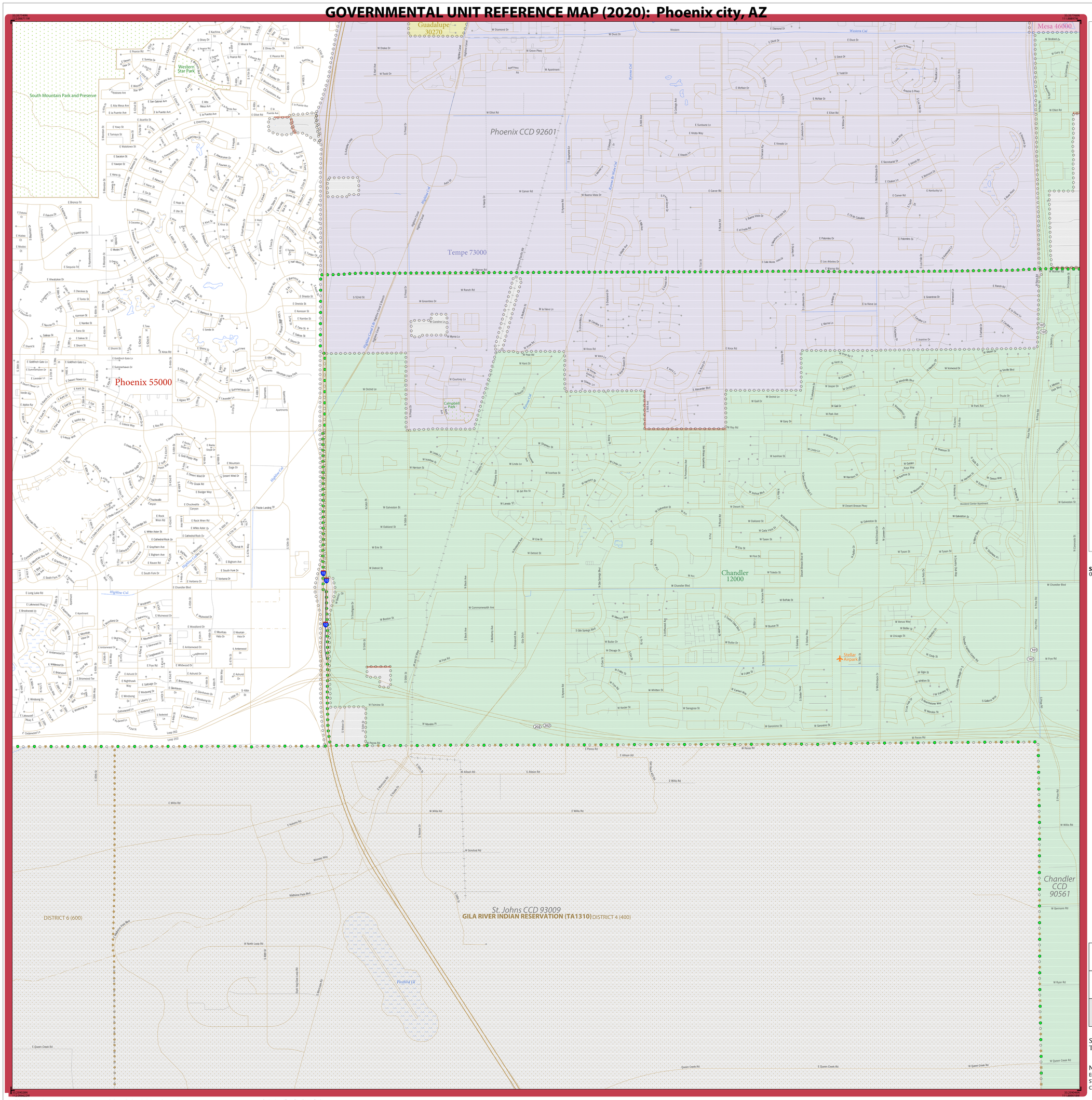

LEGEND

SYMBOL DESCRIPTION	SYMBOL	LABEL STYLE
Federal American Indian Reservation		L'ANSE RESERVATION (TA 1880)
Off-Reservation Trust Land		T1880
American Indian Tribal Subdivision		SHONTO (620)
Alaska Native Regional Corporation (ANRC)		NANA ANRC 52120
State (or statistically equivalent entity)		NEW YORK 36
County (or statistically equivalent entity)		ERIE 029
Minor Civil Division (MCD)[1]		Lee town 41460
Census County Division (CCD)[2]		Jemez CCD 91650
Consolidated City		MILFORD 47500
Incorporated Place - Subject Area		Rome 63418
Incorporated Place - Other Area[3]		Davis 18100
Census Designated Place (CDP)[2]		Cochiti 16560

DESCRIPTION	SYMBOL	DESCRIPTION	SYMBOL
Interstate	5	Water Body	Pleasant Lake
U.S. Highway	2	Swamp or Marsh	Okefenokee Swamp
State Highway	4	Glacier	Bering Glacier
Other Road	Marsh Ln	Airport, Airfield, or Helicopter Landing Pad	Oxnard Airport
Cul-de-sac		College or University	Coll/Univ
Circle		Military	Fort Belvoir
Geographic Offset or Corridor		Prison or Juvenile Detention Center	P/JDC
4WD Trail, Stairway, Alley, Walkway, or Ferry		Cemetery	Powell Cmtry
Railroad	Southern RR	Golf Course	Pinehurst GlfCrs
Pipeline or Power Line		National Park or Forest	Yosemite NP
Ridge or Fence		Other Park	St Francis Park
Property Line or Nonvisible Boundary		Outside Subject Area	
Perennial Stream	Tumbling Cr	Inset Area	A1
Intermittent Stream	Piney Cr		
Mountain Peak or Hill	Mt. Baker		

Where state, county, and/or MCD/CCD boundaries coincide, the map shows the boundary symbol for only the highest-ranking of these boundaries. Where American Indian reservation and American Indian tribal subdivision boundaries coincide, the map shows only the American Indian reservation boundaries.

Entity names are followed by either their FIPS code or census code; parentheses indicate a census code.

1 "MCD*" indicates a false MCD. These are for Census Bureau use only.

2 The CCD and CDP boundaries represent statistical entities only and are not updated through the BAS.

3 Incorporated place name color corresponds to the incorporated place fill color.

Due to space limitations, some road names, along with other feature and geography names on the map, may not be shown.

The Census Bureau stores primary and alternate road names, but only primary road names are used to label the roads on these maps.

SUBJECT AREA COUNTIES ON MAP SHEET
04013 Maricopa

Key to Adjacent Sheets

18	19	
21	22	

Sheet Location within Entity

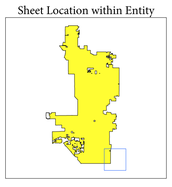

Sheet 22 of 22 PARENT sheets
Total Sheets: 23 (Index 1; Parent 22; Inset 0)

NAME: Phoenix city (55000)
ENTITY TYPE: Incorporated Place
ST: Arizona (04)
CO: Maricopa (013)

INDEX OR PARENT SHEET #: 022
INSET SHEET #: 000000

2020 INCORPORATED PLACE REF MAP (PARENT)

5330104000550000220000 0

All legal boundaries and names are as reported through the 2020 Boundary and Annexation Survey (BAS) and Boundary Validation Program (BVP). The boundaries shown on this map are for Census Bureau statistical data collection and tabulation purposes only; their depiction and designation for statistical purposes does not constitute a determination of jurisdictional authority or rights of ownership or entitlement.

Data Source: U.S. Census Bureau's MAF/TIGER database (TAB20), November 2020
Created by Geography Division: December 11, 2020

U.S. DEPARTMENT OF COMMERCE U.S. Census Bureau

Projection: Albers Equal Area Conic
Datum: NAD 83
Spheroid: GRS 80
1st Standard Parallel: 32 16 37
2nd Standard Parallel: 36 03 21
Central Meridian: -111 55 48
Latitude of Projection's Origin: 31 19 56
False Easting: 0
False Northing: 0

0 0.4 0.8 1.2 1.6 2 Kilometers
0 0.3 0.6 0.9 1.2 1.5 Miles
The plotted map scale is 1:15,000

N W E S

Boundary and Annexation Survey (BAS) ID: 10400055000
BAS Submission Deadline: March 1, 2021

PDF versions of the BAS maps are available at:
www.census.gov/programs-surveys/bas/geographies.html

For more information, or to request additional maps, please email geo.bas@census.gov, call 1-800-972-5651, or visit www.census.gov/programs-surveys/bas.html.

United States Census Bureau