GOVERNMENTAL UNIT REFERENCE MAP (2020): Columbia County, AR

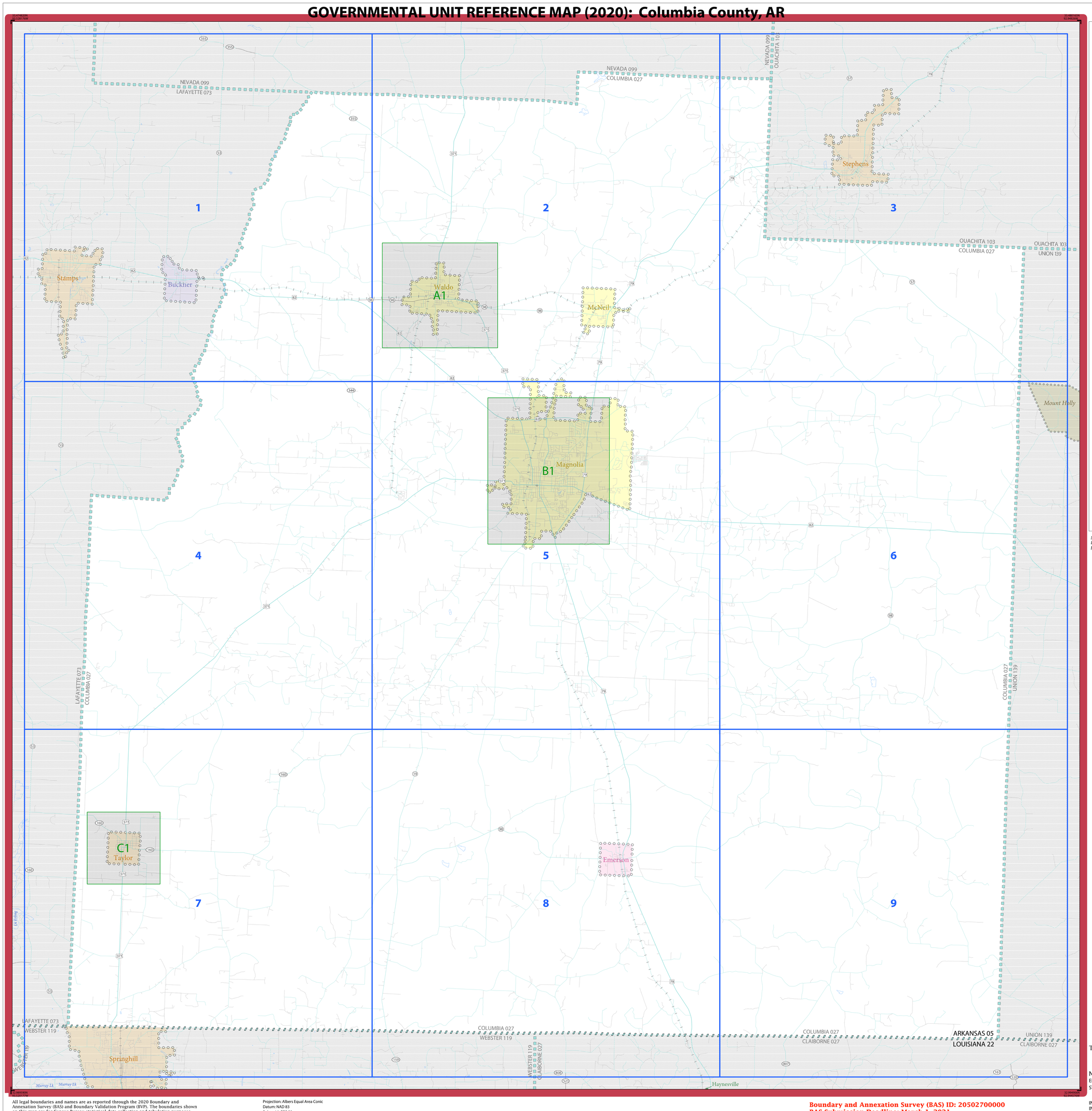

LEGEND

SYMBOL DESCRIPTION	SYMBOL	LABEL STYLE
Federal American Indian Reservation		L'ANSE RESERVATION (TA 1880)
Off-Reservation Trust Land		T1880
American Indian Tribal Subdivision		SHONTO (620)
Alaska Native Regional Corporation (ANRC)		*NANA ANRC 52120*
State (or statistically equivalent entity)		NEW YORK 36
County (or statistically equivalent entity)		ERIE 029
Minor Civil Division (MCD)[1]		Lee town 41460
Census County Division (CCD)[2]		*Jemez CCD 91650*
Consolidated City		MILFORD 47500
Incorporated Place[3]		Davis 18100
Census Designated Place (CDP)[2]		*Cochiti 16560*

DESCRIPTION	SYMBOL	DESCRIPTION	SYMBOL
Interstate	5	Water Body	*Pleasant Lake*
U.S. Highway	2	Swamp or Marsh	*Okefenokee Swamp*
State Highway	4	Glacier	*Bering Glacier*
Other Road	Marsh Ln	Airport, Airfield, or Helicopter Landing Pad	Dinard Airport
Cul-de-sac		College or University	Coll/Univ
Circle		Military	Fort Belvoir
Geographic Offset or Corridor		Prison or Juvenile Detention Center	P/JDC
4WD Trail, Stairway, Alley, Walkway, or Ferry		Cemetery	Powell Cmtry
Railroad	Southern RR	Golf Course	Pinehurst GlfCrs
Pipeline or Power Line		National Park or Forest	Yosemite NP
Ridge or Fence		Other Park	St Francis Park
Property Line or Nonvisible Boundary		Outside Subject Area	
Perennial Stream	*Tumbling Cr*	Inset Area	A1
Intermittent Stream	*Piney Cr*		
Mountain Peak or Hill	*Mt. Baker*		

Where state, county, and/or MCD/CCD boundaries coincide, the map shows the boundary symbol for only the highest-ranking of these boundaries. Where American Indian reservation and American Indian tribal subdivision boundaries coincide, the map shows only the American Indian reservation boundaries.

Entity names are followed by either their FIPS code or census code; parentheses indicate a census code.

1 'MCD*' indicates a false MCD. These are for Census Bureau use only.

2 The CCD and CDP boundaries represent statistical entities only and are not updated through the BAS.

3 Incorporated place name color corresponds to the incorporated place fill color.

Due to space limitations, some road names, along with other feature and geography names on the map, may not be shown.

The Census Bureau stores primary and alternate road names, but only primary road names are used to label the roads on these maps.

Note: This index map sheet provides the map sheet configuration in relation to the subject entity. Due to scale limitations, map content may be simplified. Refer to parent and/or inset map sheets for detailed map content.

Total Sheets: 13 (Index 1; Parent 9; Inset 3)

NAME: Columbia County (027)
ENTITY TYPE: County or statistically equivalent entity
ST: Arkansas (05)

INDEX OR PARENT SHEET #: 000
INSET SHEET #: 000000

2020 COUNTY REF MAP (INDEX)

5340205027000000000000

All legal boundaries and names are as reported through the 2020 Boundary and Annexation Survey (BAS) and Boundary Validation Program (BVP). The boundaries shown on this map are for Census Bureau statistical data collection and tabulation purposes only; their depiction and designation for statistical purposes does not constitute a determination of jurisdictional authority or rights of ownership or entitlement.

Data Source: U.S. Census Bureau's MAF/TIGER database (TAB20), November 2020
Created by Geography Division: December 08, 2020

U.S. DEPARTMENT OF COMMERCE U.S. Census Bureau

Projection: Albers Equal Area Conic
Datum: NAD 83
Spheroid: GRS 80
1st Standard Parallel: 33 35 11
2nd Standard Parallel: 35 55 01
Central Meridian: -92 07 52
Latitude of Projection's Origin: 33 00 14
False Easting: 0
False Northing: 0

0 2 4 6 8 10 Kilometers
0 1 2 3 4 5 Miles
The plotted map scale is 1:73,692

N W E S

Boundary and Annexation Survey (BAS) ID: 20502700000
BAS Submission Deadline: March 1, 2021

PDF versions of the BAS maps are available at:
www.census.gov/programs-surveys/bas/geographies.html

For more information, or to request additional maps, please email geo.bas@census.gov, call 1-800-972-5651, or visit www.census.gov/programs-surveys/bas.html.

GOVERNMENTAL UNIT REFERENCE MAP (2020): Columbia County, AR

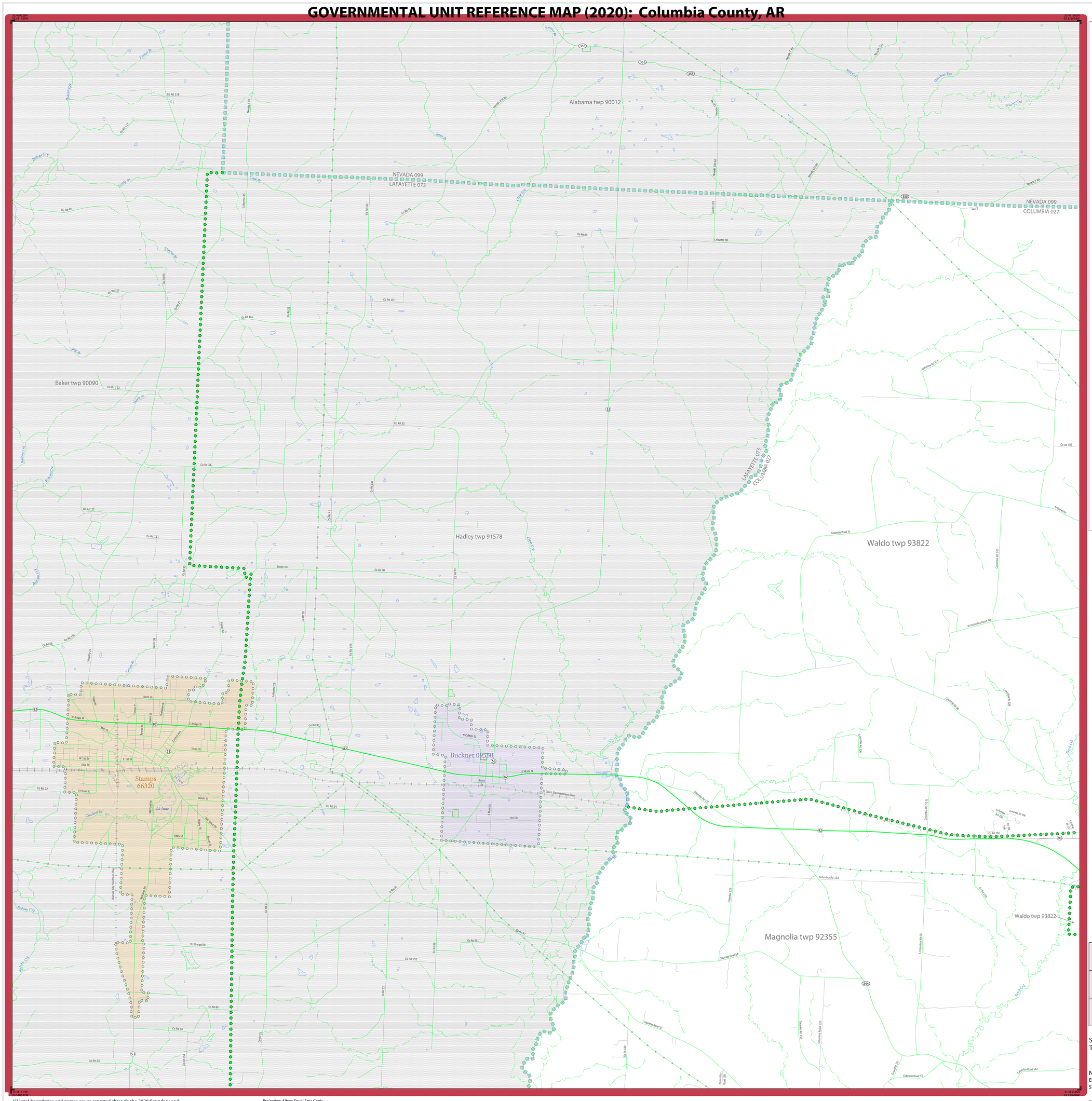

LEGEND

SYMBOL DESCRIPTION	SYMBOL	LABEL STYLE
Federal American Indian Reservation		L'ANSE RESERVATION (TA 1880)
Off-Reservation Trust Land		T1880
American Indian Tribal Subdivision		SHONTO (620)
Alaska Native Regional Corporation (ANRC)		*NANA ANRC 52120*
State (or statistically equivalent entity)		NEW YORK 36
County (or statistically equivalent entity)		ERIE 029
Minor Civil Division (MCD)[1]		Lee town 41460
Census County Division (CCD)[2]		*Jemez CCD 91650*
Consolidated City		MILFORD 47500
Incorporated Place[3]		Davis 18100
Census Designated Place (CDP)[2]		*Cochiti 16560*

DESCRIPTION	SYMBOL	DESCRIPTION	SYMBOL
Interstate	5	Water Body	*Pleasant Lake*
U.S. Highway	2	Swamp or Marsh	*Okefenokee Swamp*
State Highway	4	Glacier	*Bering Glacier*
Other Road	Marsh Ln	Airport, Airfield, or Helicopter Landing Pad	*Dónard Airport*
Cul-de-sac		College or University	Coll/Univ
Circle		Military	Fort Belvoir
Geographic Offset or Corridor		Prison or Juvenile Detention Center	P/JDC
4WD Trail, Stairway, Alley, Walkway, or Ferry		Cemetery	Powell Cmtry
Railroad	Southern RR	Golf Course	Pinehurst GlfCrs
Pipeline or Power Line		National Park or Forest	Yosemite NP
Ridge or Fence		Other Park	St Francis Park
Property Line or Nonvisible Boundary		Outside Subject Area	
Perennial Stream	*Tumbling Cr*	Inset Area	A1
Intermittent Stream	*Piney Cr*		
Mountain Peak or Hill	*Mt. Baker*		

Where state, county, and/or MCD/CCD boundaries coincide, the map shows the boundary symbol for only the highest-ranking of these boundaries. Where American Indian reservation and American Indian tribal subdivision boundaries coincide, the map shows only the American Indian reservation boundaries.

Entity names are followed by either their FIPS code or census code; parentheses indicate a census code.

1 "MCD" indicates a false MCD. These are for Census Bureau use only.

2 The CCD and CDP boundaries represent statistical entities only and are not updated through the BAS.

3 Incorporated place name color corresponds to the incorporated place fill color.

Due to space limitations, some road names, along with other feature and geography names on the map, may not be shown.

The Census Bureau stores primary and alternate road names, but only primary road names are used to label the roads on these maps.

Key to Adjacent Sheets

	1	2
	4	5

Sheet Location within Entity

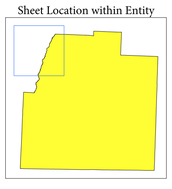

Sheet 1 of 9 PARENT sheets
Total Sheets: 13 (Index 1; Parent 9; Inset 3)

NAME: Columbia County (027)
ENTITY TYPE: County or statistically equivalent entity
ST: Arkansas (05)

INDEX OR PARENT SHEET #: 001
INSET SHEET #: 000000

2020 COUNTY REF MAP (PARENT)

5340205027000000001000000

All legal boundaries and names are as reported through the 2020 Boundary and Annexation Survey (BAS) and Boundary Validation Program (BVP). The boundaries shown on this map are for Census Bureau statistical data collection and tabulation purposes only; their depiction and designation for statistical purposes does not constitute a determination of jurisdictional authority or rights of ownership or entitlement.

Data Source: U.S. Census Bureau's MAF/TIGER database (TAB20), November 2020
Created by Geography Division: December 08, 2020

U.S. DEPARTMENT OF COMMERCE U.S. Census Bureau

Projection: Albers Equal Area Conic
Datum: NAD 83
Spheroid: GRS 80
1st Standard Parallel: 33 35 11
2nd Standard Parallel: 35 55 01
Central Meridian: -92 07 52
Latitude of Projection's Origin: 33 00 14
False Easting: 0
False Northing: 0

0 0.7 1.4 2.1 2.8 3.5 Kilometers
0 0.4 0.8 1.2 1.6 2 Miles
The plotted map scale is 1:24,000

N W E S

Boundary and Annexation Survey (BAS) ID: 20502700000
BAS Submission Deadline: March 1, 2021

PDF versions of the BAS maps are available at: www.census.gov/programs-surveys/bas/geographies.html

For more information, or to request additional maps, please email geo.bas@census.gov, call 1-800-972-5651, or visit www.census.gov/programs-surveys/bas.html.

United States Census Bureau

GOVERNMENTAL UNIT REFERENCE MAP (2020): Columbia County, AR

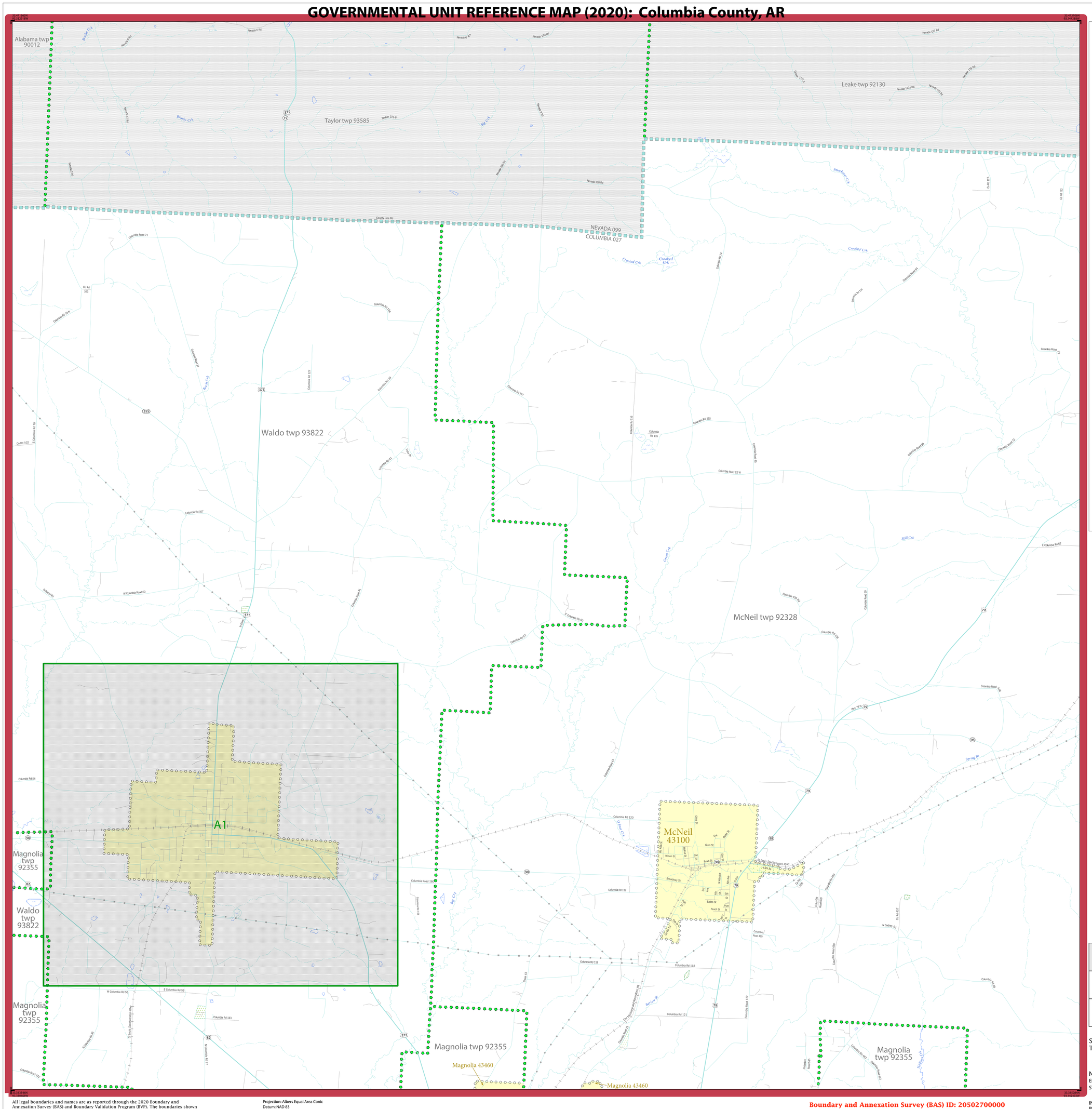

LEGEND

SYMBOL DESCRIPTION	SYMBOL	LABEL STYLE
Federal American Indian Reservation		L'ANSE RESERVATION (TA 1880)
Off-Reservation Trust Land		T1880
American Indian Tribal Subdivision		SHONTO (620)
Alaska Native Regional Corporation (ANRC)		*NANA ANRC 52120*
State (or statistically equivalent entity)		NEW YORK 36
County (or statistically equivalent entity)		ERIE 029
Minor Civil Division (MCD)[1]		Lee town 41460
Census County Division (CCD)[2]		*Jemez CCD 91650*
Consolidated City		MILFORD 47500
Incorporated Place[3]		Davis 18100
Census Designated Place (CDP)[2]		*Cochiti 16560*

DESCRIPTION	SYMBOL
Interstate	5
U.S. Highway	2
State Highway	4
Other Road	Marsh Ln
Cul-de-sac	
Circle	
Geographic Offset or Corridor	
4WD Trail, Stairway, Alley, Walkway, or Ferry	
Railroad	Southern RR
Pipeline or Power Line	
Ridge or Fence	
Property Line or Nonvisible Boundary	
Perennial Stream	Tumbling Cr
Intermittent Stream	Piney Cr
Mountain Peak or Hill	Mt. Baker

DESCRIPTION	SYMBOL
Water Body	Pleasant Lake
Swamp or Marsh	Okefenokee Swamp
Glacier	Bering Glacier
Airport, Airfield, or Helicopter Landing Pad	Donald Airport
College or University	Coll/Univ
Military	Fort Belvoir
Prison or Juvenile Detention Center	P/JDC
Cemetery	Powell Cmtry
Golf Course	Pinehurst Gl/Crs
National Park or Forest	Yosemite NP
Other Park	St Francis Park
Outside Subject Area	
Inset Area	A1

Where state, county, and/or MCD/CCD boundaries coincide, the map shows the boundary symbol for only the highest-ranking of these boundaries. Where American Indian reservation and American Indian tribal subdivision boundaries coincide, the map shows only the American Indian reservation boundaries.

Entity names are followed by either their FIPS code or census code; parentheses indicate a census code.

1 'MCD*' indicates a false MCD. These are for Census Bureau use only.

2 The CCD and CDP boundaries represent statistical entities only and are not updated through the BAS.

3 Incorporated place name color corresponds to the incorporated place fill color.

Due to space limitations, some road names, along with other feature and geography names on the map, may not be shown.

The Census Bureau stores primary and alternate road names, but only primary road names are used to label the roads on these maps.

Key to Adjacent Sheets

1	2	3
4	5	6

Sheet Location within Entity

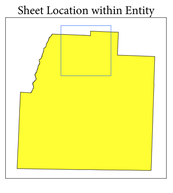

Sheet 2 of 9 PARENT sheets
Total Sheets: 13 (Index 1; Parent 9; Inset 3)

NAME: Columbia County (027)
ENTITY TYPE: County or statistically equivalent entity
ST: Arkansas (05)

INDEX OR PARENT SHEET #: 002
INSET SHEET #: 000000

2020 COUNTY REF MAP (PARENT)

5340205027000000002000000

All legal boundaries and names are as reported through the 2020 Boundary and Annexation Survey (BAS) and Boundary Validation Program (BVP). The boundaries shown on this map are for Census Bureau statistical data collection and tabulation purposes only; their depiction and designation for statistical purposes does not constitute a determination of jurisdictional authority or rights of ownership or entitlement.

Data Source: U.S. Census Bureau's MAF/TIGER database (TAB20), November 2020
Created by Geography Division: December 08, 2020

U.S. DEPARTMENT OF COMMERCE U.S. Census Bureau

Projection: Albers Equal Area Conic
Datum: NAD 83
Spheroid: GRS 80
1st Standard Parallel: 33 35 11
2nd Standard Parallel: 35 55 01
Central Meridian: -92 07 52
Latitude of Projection's Origin: 33 00 14
False Easting: 0
False Northing: 0

0 0.7 1.4 2.1 2.8 3.5 Kilometers
0 0.4 0.8 1.2 1.6 2 Miles
The plotted map scale is 1:24,000

N W E S

Boundary and Annexation Survey (BAS) ID: 20502700000
BAS Submission Deadline: March 1, 2021

PDF versions of the BAS maps are available at: www.census.gov/programs-surveys/bas/geographies.html

For more information, or to request additional maps, please email geo.bas@census.gov, call 1-800-972-5651, or visit www.census.gov/programs-surveys/bas.html.

United States Census Bureau

GOVERNMENTAL UNIT REFERENCE MAP (2020): Columbia County, AR

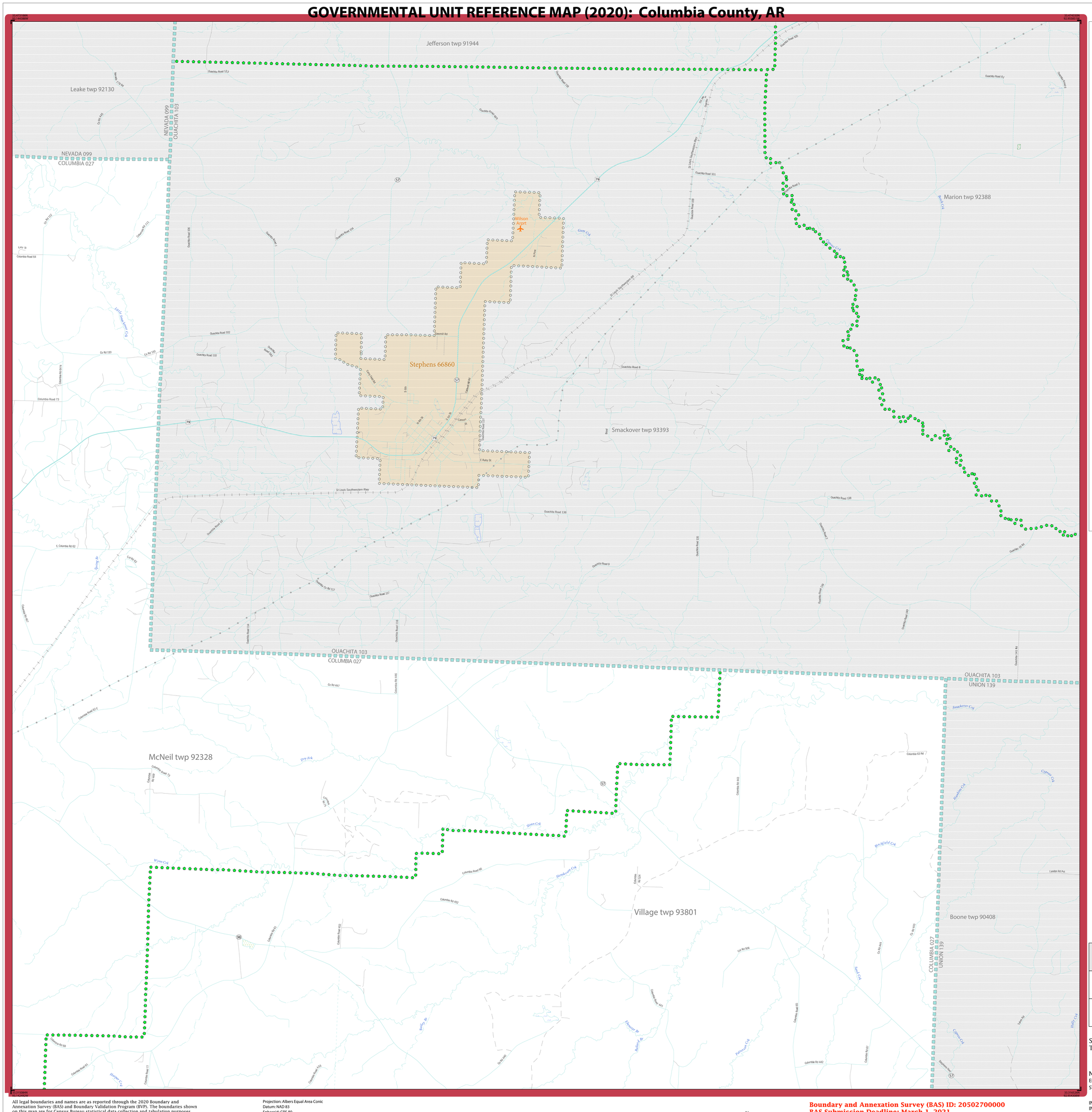

LEGEND

SYMBOL DESCRIPTION	SYMBOL	LABEL STYLE
Federal American Indian Reservation		L'ANSE RESERVATION (TA 1880)
Off-Reservation Trust Land		T1880
American Indian Tribal Subdivision		SHONTO (620)
Alaska Native Regional Corporation (ANRC)		*NANA ANRC 52120*
State (or statistically equivalent entity)		NEW YORK 36
County (or statistically equivalent entity)		ERIE 029
Minor Civil Division (MCD)[1]		Lee town 41460
Census County Division (CCD)[2]		*Jemez CCD 91650*
Consolidated City		MILFORD 47500
Incorporated Place[3]		Davis 18100
Census Designated Place (CDP)[2]		*Cochiti 16560*

DESCRIPTION	SYMBOL
Interstate	5
U.S. Highway	2
State Highway	4
Other Road	Marsh Ln
Cul-de-sac	
Circle	
Geographic Offset or Corridor	
4WD Trail, Stairway, Alley, Walkway, or Ferry	
Railroad	Southern RR
Pipeline or Power Line	
Ridge or Fence	
Property Line or Nonvisible Boundary	
Perennial Stream	Tumbling Cr
Intermittent Stream	Piney Cr
Mountain Peak or Hill	Mt. Baker

DESCRIPTION	SYMBOL
Water Body	Pleasant Lake
Swamp or Marsh	Okefenokee Swamp
Glacier	Bering Glacier
Airport, Airfield, or Helicopter Landing Pad	Dónard Airfield
College or University	Coll/Univ
Military	Fort Belvoir
Prison or Juvenile Detention Center	P/JDC
Cemetery	Powell Cmtry
Golf Course	Pinehurst GlfCrs
National Park or Forest	Yosemite NP
Other Park	St Francis Park
Outside Subject Area	
Inset Area	A1

Where state, county, and/or MCD/CCD boundaries coincide, the map shows the boundary symbol for only the highest-ranking of these boundaries. Where American Indian reservation and American Indian tribal subdivision boundaries coincide, the map shows only the American Indian reservation boundaries.

Entity names are followed by either their FIPS code or census code; parentheses indicate a census code.

1 'MCD*' indicates a false MCD. These are for Census Bureau use only.

2 The CCD and CDP boundaries represent statistical entities only and are not updated through the BAS.

3 Incorporated place name color corresponds to the incorporated place fill color.

Due to space limitations, some road names, along with other feature and geography names on the map, may not be shown.

The Census Bureau stores primary and alternate road names, but only primary road names are used to label the roads on these maps.

Key to Adjacent Sheets

2	3	
5	6	

Sheet Location within Entity

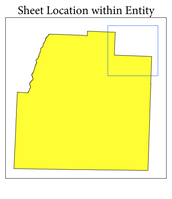

Sheet 3 of 9 PARENT sheets
Total Sheets: 13 (Index 1; Parent 9; Inset 3)

NAME: Columbia County (027)
ENTITY TYPE: County or statistically equivalent entity
ST: Arkansas (05)

INDEX OR PARENT SHEET #: 003
INSET SHEET #: 000000

2020 COUNTY REF MAP (PARENT)

5340205027000000003000000

All legal boundaries and names are as reported through the 2020 Boundary and Annexation Survey (BAS) and Boundary Validation Program (BVP). The boundaries shown on this map are for Census Bureau statistical data collection and tabulation purposes only; their depiction and designation for statistical purposes does not constitute a determination of jurisdictional authority or rights of ownership or entitlement.

Data Source: U.S. Census Bureau's MAF/TIGER database (TAB20), November 2020
Created by Geography Division: December 08, 2020

U.S. DEPARTMENT OF COMMERCE U.S. Census Bureau

Projection: Albers Equal Area Conic
Datum: NAD 83
Spheroid: GRS 80
1st Standard Parallel: 33 35 11
2nd Standard Parallel: 35 55 01
Central Meridian: -92 07 52
Latitude of Projection's Origin: 33 00 14
False Easting: 0
False Northing: 0

0 0.7 1.4 2.1 2.8 3.5 Kilometers
0 0.4 0.8 1.2 1.6 2 Miles
The plotted map scale is 1:24,000

N W E S

Boundary and Annexation Survey (BAS) ID: 20502700000
BAS Submission Deadline: March 1, 2021

PDF versions of the BAS maps are available at: www.census.gov/programs-surveys/bas/geographies.html

For more information, or to request additional maps, please email geo.bas@census.gov, call 1-800-972-5651, or visit www.census.gov/programs-surveys/bas.html.

GOVERNMENTAL UNIT REFERENCE MAP (2020): Columbia County, AR

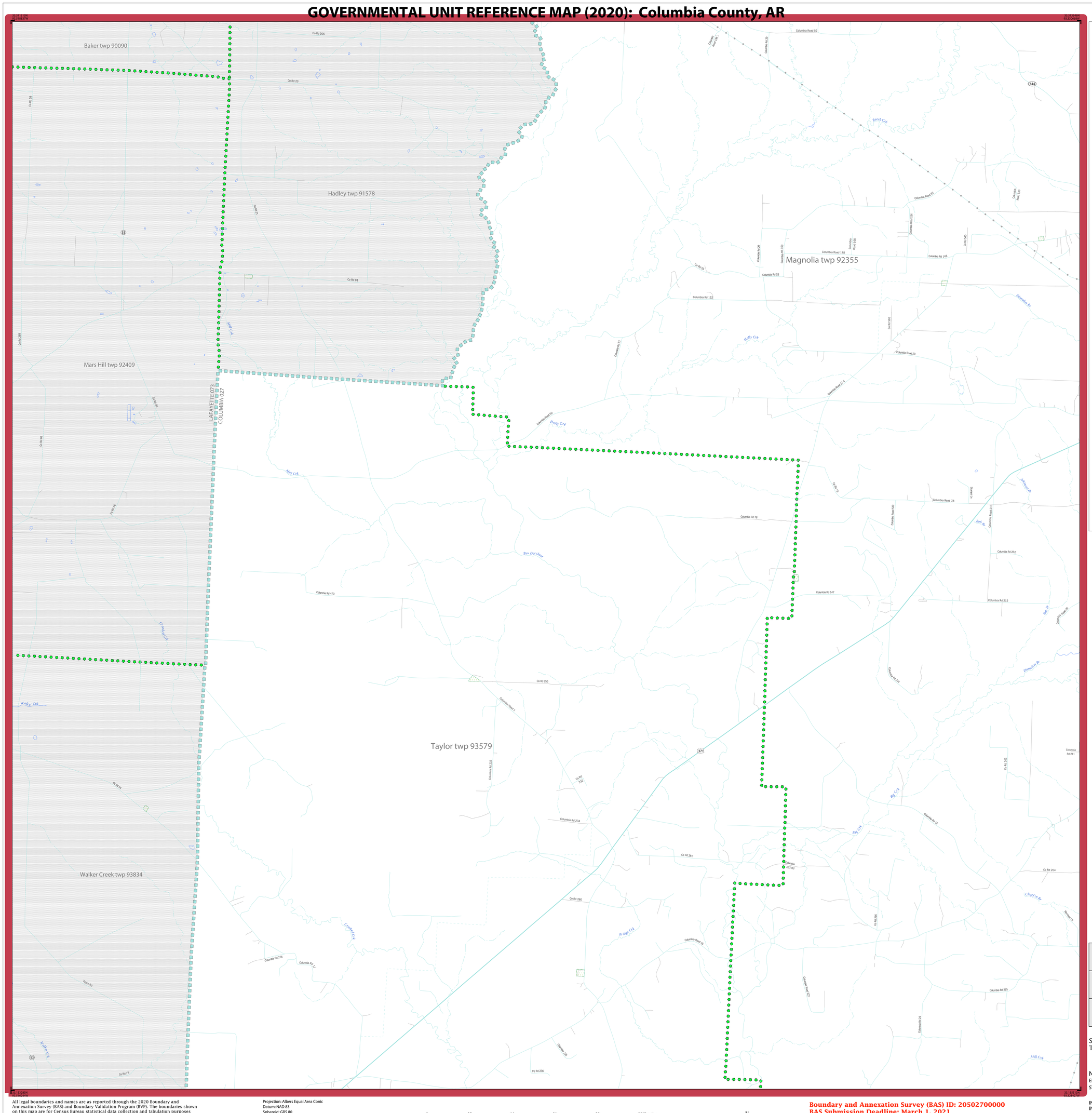
Baker twp 90090
Hadley twp 91578
Magnolia twp 92355
Mars Hill twp 92409
Taylor twp 93579
Walker Creek twp 93834
LAFAYETTE 073
HEMPSTEAD 057
COLUMBIA 027
Columbia Rd 53
Columbia Rd 78
Columbia Rd 147
Columbia Rd 152
Columbia Rd 148
Columbia Road 52
Columbia Road 53
Columbia Rd 29
Co Rd 305
Co Rd 23
Co Rd 81
Co Rd 256
Co Rd 280
Co Rd 281
Co Rd 236
Co Rd 204
Columbia Rd 234
Columbia Rd 212
Columbia Rd 215
Columbia Rd 211
Columbia Rd 262
Columbia Rd 270
Columbia Rd 276
Columbia Rd 17
Columbia Rd 12
Columbia Rd 222
Columbia Rd 24
Columbia Rd 226
Columbia Rd 233
Columbia Rd 1
Columbia Rd 228
Columbia Rd 213
Columbia Rd 254
Columbia Rd 148
Columbia Rd 148
Columbia Rd 148
Columbia Rd 50
Columbia Rd 63
Columbia Rd 77.5
Columbia Rd 152
Columbia Rd 29
Columbia Rd 78
Columbia Rd 147
Columbia Rd 212
Columbia Rd 29
Columbia Rd 211
Columbia Rd 12
Columbia Rd 215
Columbia Rd 222
Columbia Rd 24
Columbia Rd 226
Columbia Rd 236
Columbia Rd 233
Columbia Rd 1
Columbia Rd 228
Columbia Rd 213
Columbia Rd 254
Columbia Rd 148
Columbia Rd 148
Columbia Rd 148
Co Rd 59
Co Rd 298
Co Rd 63
Co Rd 56
Co Rd 56
Co Rd 71
Co Rd 81
Co Rd 53
Co Rd 305
Co Rd 23
Co Rd 256
Co Rd 280
Co Rd 281
Co Rd 236
Co Rd 204
Co Rd 262
Co Rd 263
Co Rd 216
Co Rd 65
Co Rd 78
Co Rd 540
Co Rd 53
Co Rd 75
Co Rd 8
Co Rd 8
Co Rd 75
Co Rd 53
Co Rd 53
Co Rd 53

GOVERNMENTAL UNIT REFERENCE MAP (2020): Columbia County, AR

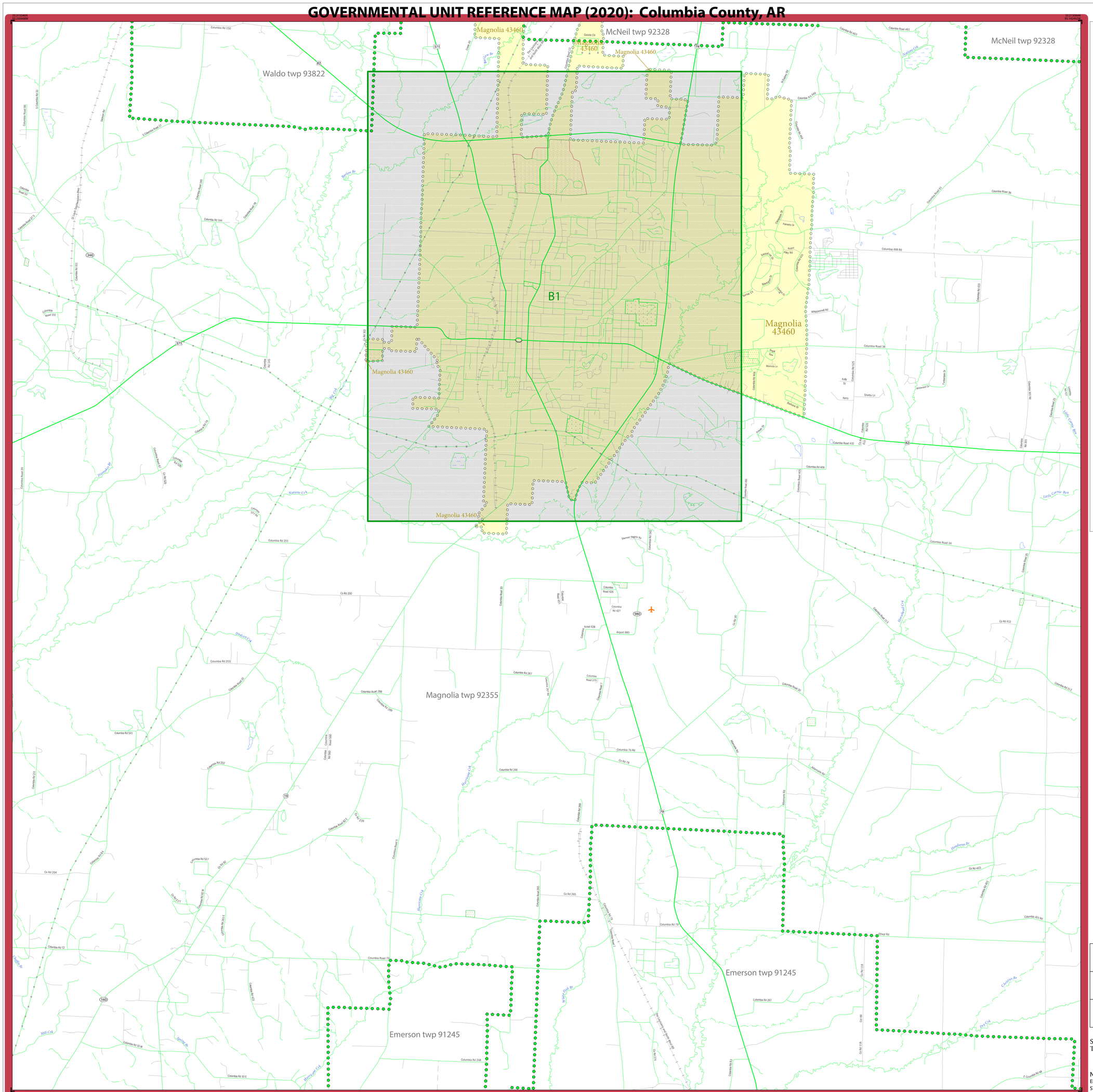

LEGEND

SYMBOL DESCRIPTION	SYMBOL	LABEL STYLE
Federal American Indian Reservation		L'ANSE RESERVATION (TA 1880)
Off-Reservation Trust Land		T1880
American Indian Tribal Subdivision		SHONTO (620)
Alaska Native Regional Corporation (ANRC)		*NANA ANRC 52120*
State (or statistically equivalent entity)		NEW YORK 36
County (or statistically equivalent entity)		ERIE 029
Minor Civil Division (MCD)[1]		Lee town 41460
Census County Division (CCD)[2]		*Jemez CCD 91650*
Consolidated City		MILFORD 47500
Incorporated Place[3]		Davis 18100
Census Designated Place (CDP)[2]		*Cochiti 16560*

DESCRIPTION	SYMBOL	DESCRIPTION	SYMBOL
Interstate	5	Water Body	*Pleasant Lake*
U.S. Highway	2	Swamp or Marsh	*Okefenokee Swamp*
State Highway	4	Glacier	*Bering Glacier*
Other Road	Marsh Ln	Airport, Airfield, or Helicopter Landing Pad	*Dönärd Airfield*
Cul-de-sac		College or University	Coll/Univ
Circle		Military	Fort Belvoir
Geographic Offset or Corridor		Prison or Juvenile Detention Center	P/JDC
4WD Trail, Stairway, Alley, Walkway, or Ferry		Cemetery	Powell Cmtry
Railroad	Southern RR	Golf Course	Pinehurst GlfCrs
Pipeline or Power Line		National Park or Forest	Yosemite NP
Ridge or Fence		Other Park	St Francis Park
Property Line or Nonvisible Boundary		Outside Subject Area	
Perennial Stream	*Tumbling Cr*	Inset Area	A1
Intermittent Stream	*Piney Cr*		
Mountain Peak or Hill	*Mt. Baker*		

Where state, county, and/or MCD/CCD boundaries coincide, the map shows the boundary symbol for only the highest-ranking of these boundaries. Where American Indian reservation and American Indian tribal subdivision boundaries coincide, the map shows only the American Indian reservation boundaries.

Entity names are followed by either their FIPS code or census code; parentheses indicate a census code.

1 'MCD*' indicates a false MCD. These are for Census Bureau use only.

2 The CCD and CDP boundaries represent statistical entities only and are not updated through the BAS.

3 Incorporated place name color corresponds to the incorporated place fill color.

Due to space limitations, some road names, along with other feature and geography names on the map, may not be shown.

The Census Bureau stores primary and alternate road names, but only primary road names are used to label the roads on these maps.

Key to Adjacent Sheets

1	2	3
4	5	6
7	8	9

Sheet Location within Entity

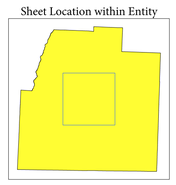

Sheet 5 of 9 PARENT sheets
Total Sheets: 13 (Index 1; Parent 9; Inset 3)

NAME: Columbia County (027)
ENTITY TYPE: County or statistically equivalent entity
ST: Arkansas (05)

INDEX OR PARENT SHEET #: 005
INSET SHEET #: 000000

2020 COUNTY REF MAP (PARENT)

5340205027000000005000000

All legal boundaries and names are as reported through the 2020 Boundary and Annexation Survey (BAS) and Boundary Validation Program (BVP). The boundaries shown on this map are for Census Bureau statistical data collection and tabulation purposes only; their depiction and designation for statistical purposes does not constitute a determination of jurisdictional authority or rights of ownership or entitlement.

Data Source: U.S. Census Bureau's MAF/TIGER database (TAB20), November 2020
Created by Geography Division: December 08, 2020

U.S. DEPARTMENT OF COMMERCE U.S. Census Bureau

Projection: Albers Equal Area Conic
Datum: NAD 83
Spheroid: GRS 80
1st Standard Parallel: 33 35 11
2nd Standard Parallel: 35 55 01
Central Meridian: -92 07 52
Latitude of Projection's Origin: 33 00 14
False Easting: 0
False Northing: 0

0 0.7 1.4 2.1 2.8 3.5 Kilometers
0 0.4 0.8 1.2 1.6 2 Miles
The plotted map scale is 1:24,000

N W E S

Boundary and Annexation Survey (BAS) ID: 20502700000
BAS Submission Deadline: March 1, 2021

PDF versions of the BAS maps are available at:
www.census.gov/programs-surveys/bas/geographies.html

For more information, or to request additional maps, please email geo.bas@census.gov, call 1-800-972-5651, or visit www.census.gov/programs-surveys/bas.html.

United States Census Bureau

GOVERNMENTAL UNIT REFERENCE MAP (2020): Columbia County, AR

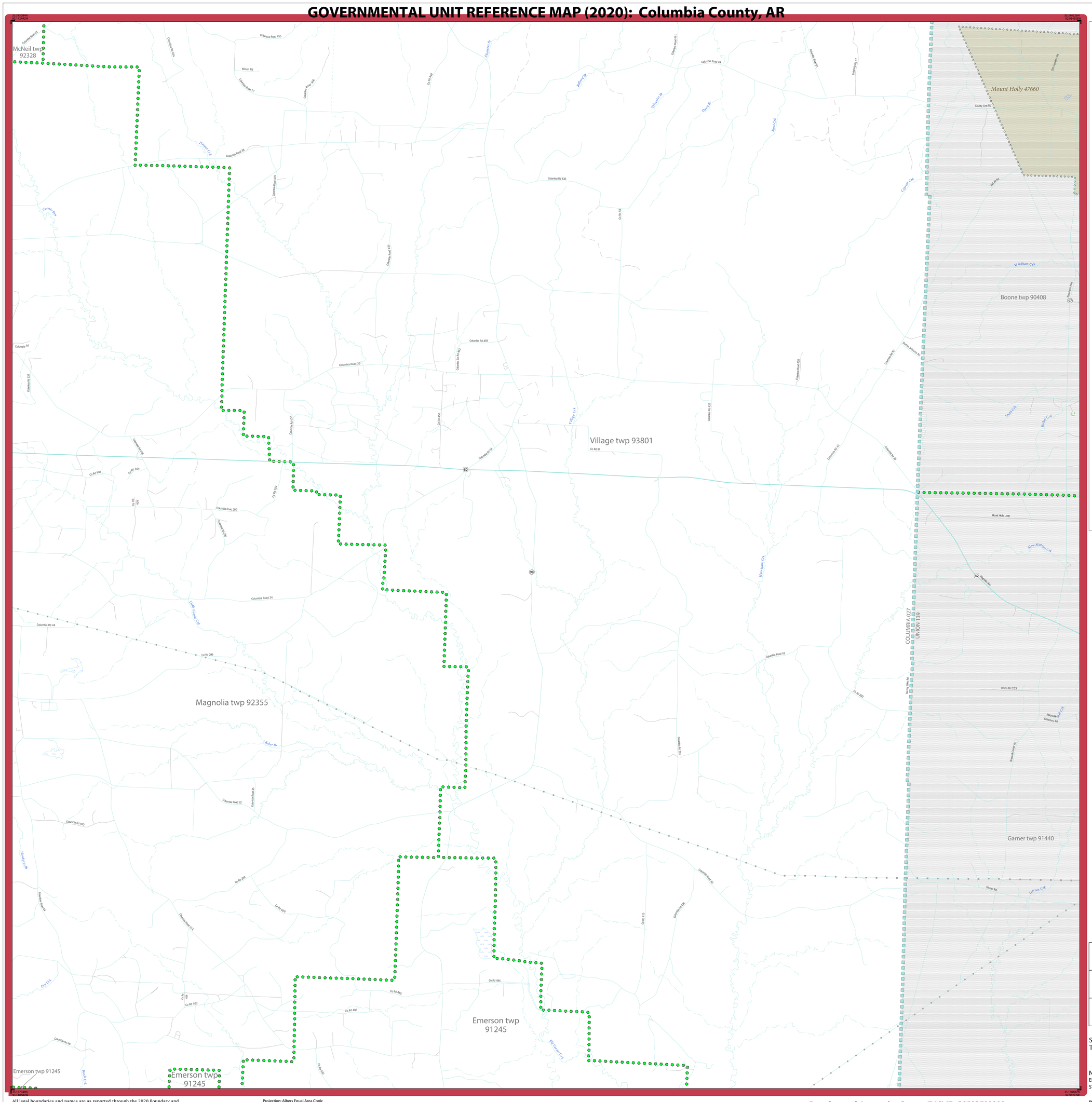
McNeil twp 92328
Mount Holly 47660
Boone twp 90408
Village twp 93801
Magnolia twp 92355
Garner twp 91440
Emerson twp 91245
Emerson twp 91245
Emerson twp 91245
COLUMBIA 027
UNINCORP 139
Columbia Road 455
Wilson Rd
Columbia Road 77
Columbia Road 49
Harper Cr
Columbia Road 38
Columbia Rd 436
Cypress Cr
Columbia Road 36
Columbia Rd 493
Columbia Rd 34
Co Rd 34
Columbia Rd 44
Little Cypress Cr
Co Rd 299
Columbia Road 42
Hurricane Cr
Baker Br
Columbia Road 32
Columbia Road 40
Columbia Rd 44
Dry Cr
Beech Cr
Columbia Rd 42
Mount Holly Loop
Show Mattress Cr
Union Rd 233
Garner Cemetery Rd
Shuler Rd
Cypress Cr
Columbia Road 40
Co Rd 484
Co Rd 485
Co Rd 486
Jack Creek Cr
Co Rd 430
Columbia Rd 40
Columbia Rd 42
Columbia Rd 36
Columbia Rd 38
Columbia Rd 37
Columbia Rd 41
Columbia Rd 49
Columbia Rd 51
Columbia Rd 55
Columbia Rd 57
Columbia Rd 61
Columbia Rd 63
Columbia Rd 65
Columbia Rd 67
Columbia Rd 69
Columbia Rd 71
Columbia Rd 73
Columbia Rd 75
Columbia Rd 77
Columbia Rd 79
Columbia Rd 81
Columbia Rd 83
Columbia Rd 85
Columbia Rd

GOVERNMENTAL UNIT REFERENCE MAP (2020): Columbia County, AR

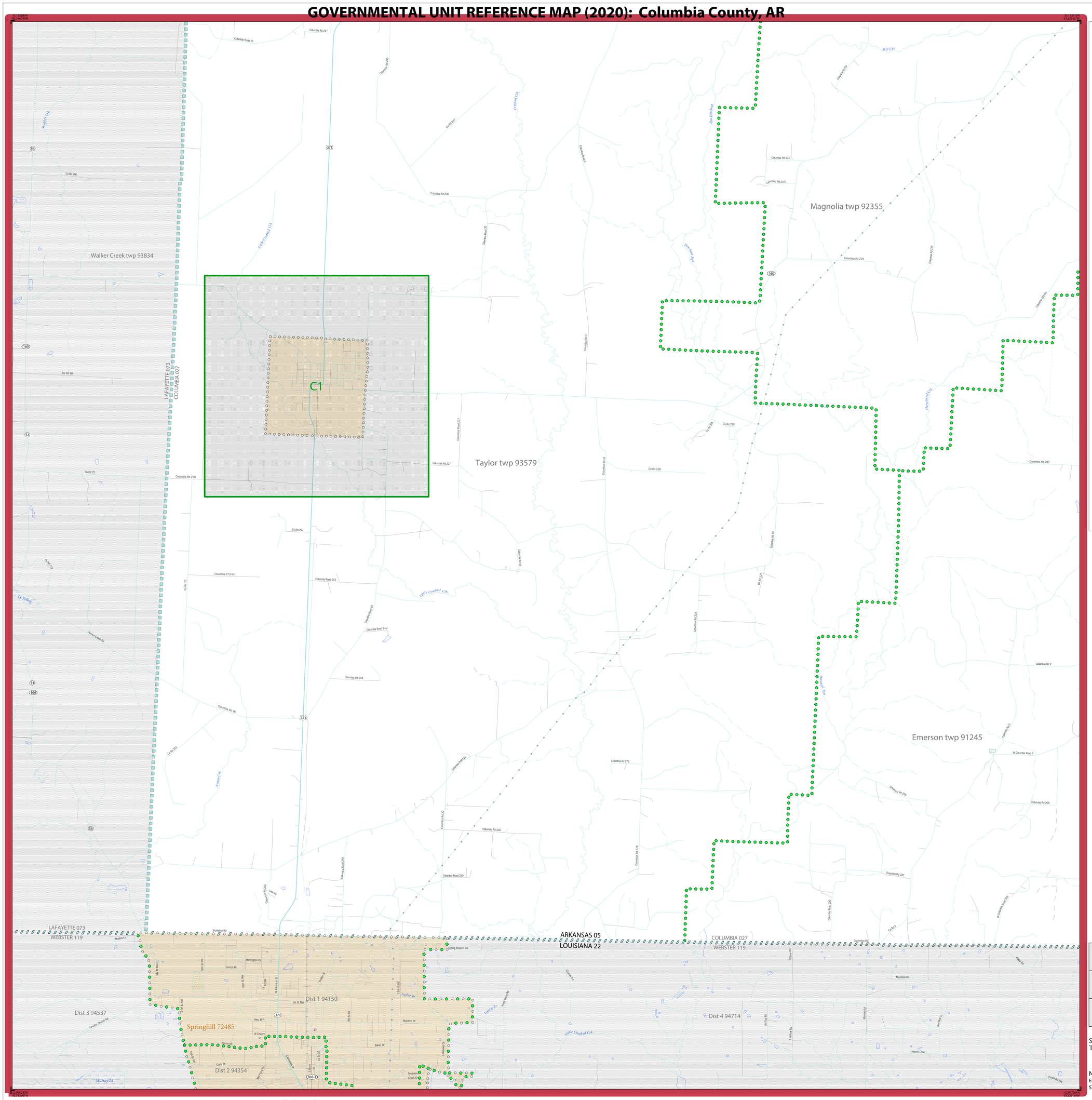

LEGEND

SYMBOL DESCRIPTION	SYMBOL	LABEL STYLE
Federal American Indian Reservation		L'ANSE RESERVATION (TA 1880)
Off-Reservation Trust Land		T1880
American Indian Tribal Subdivision		SHONTO (620)
Alaska Native Regional Corporation (ANRC)		*NANA ANRC 52120*
State (or statistically equivalent entity)		NEW YORK 36
County (or statistically equivalent entity)		ERIE 029
Minor Civil Division (MCD)[1]		Lee town 41460
Census County Division (CCD)[2]		*Jemez CCD 91650*
Consolidated City		MILFORD 47500
Incorporated Place[3]		Davis 18100
Census Designated Place (CDP)[2]		*Cochiti 16560*

DESCRIPTION	SYMBOL	DESCRIPTION	SYMBOL
Interstate	5	Water Body	*Pleasant Lake*
U.S. Highway	2	Swamp or Marsh	*Okefenokee Swamp*
State Highway	4	Glacier	*Bering Glacier*
Other Road	Marsh Ln	Airport, Airfield, or Helicopter Landing Pad	Donald Airport
Cul-de-sac		College or University	Coll/Univ
Circle		Military	Fort Belvoir
Geographic Offset or Corridor		Prison or Juvenile Detention Center	PJDC
4WD Trail, Stairway, Alley, Walkway, or Ferry		Cemetery	Powell Cmtry
Railroad	Southern RR	Golf Course	Pinehurst GlfCrs
Pipeline or Power Line		National Park or Forest	Yosemite NP
Ridge or Fence		Other Park	St Francis Park
Property Line or Nonvisible Boundary		Outside Subject Area	
Perennial Stream	*Tumbling Cr*	Inset Area	A1
Intermittent Stream	*Piney Cr*		
Mountain Peak or Hill	*Mt. Baker*		

Where state, county, and/or MCD/CCD boundaries coincide, the map shows the boundary symbol for only the highest-ranking of these boundaries. Where American Indian reservation and American Indian tribal subdivision boundaries coincide, the map shows only the American Indian reservation boundaries.

Entity names are followed by either their FIPS code or census code; parentheses indicate a census code.

1 'MCD*' indicates a false MCD. These are for Census Bureau use only.

2 The CCD and CDP boundaries represent statistical entities only and are not updated through the BAS.

3 Incorporated place name color corresponds to the incorporated place fill color.

Due to space limitations, some road names, along with other feature and geography names on the map, may not be shown.

The Census Bureau stores primary and alternate road names, but only primary road names are used to label the roads on these maps.

Key to Adjacent Sheets

	4	5
	7	8

Sheet Location within Entity

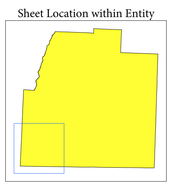

Sheet 7 of 9 PARENT sheets
Total Sheets: 13 (Index 1; Parent 9; Inset 3)

NAME: Columbia County (027)
ENTITY TYPE: County or statistically equivalent entity
ST: Arkansas (05)

INDEX OR PARENT SHEET #: 007
INSET SHEET #: 000000

2020 COUNTY REF MAP (PARENT)

5340205027000000007000000

All legal boundaries and names are as reported through the 2020 Boundary and Annexation Survey (BAS) and Boundary Validation Program (BVP). The boundaries shown on this map are for Census Bureau statistical data collection and tabulation purposes only; their depiction and designation for statistical purposes does not constitute a determination of jurisdictional authority or rights of ownership or entitlement.

Data Source: U.S. Census Bureau's MAF/TIGER database (TAB20), November 2020
Created by Geography Division: December 08, 2020

U.S. DEPARTMENT OF COMMERCE U.S. Census Bureau

Projection: Albers Equal Area Conic
Datum: NAD 83
Spheroid: GRS 80
1st Standard Parallel: 33 35 11
2nd Standard Parallel: 35 55 01
Central Meridian: -92 07 52
Latitude of Projection's Origin: 33 00 14
False Easting: 0
False Northing: 0

0 0.7 1.4 2.1 2.8 3.5 Kilometers
0 0.4 0.8 1.2 1.6 2 Miles
The plotted map scale is 1:24,000

N W E S

Boundary and Annexation Survey (BAS) ID: 20502700000
BAS Submission Deadline: March 1, 2021

PDF versions of the BAS maps are available at:
www.census.gov/programs-surveys/bas/geographies.html

For more information, or to request additional maps, please email geo.bas@census.gov, call 1-800-972-5651, or visit www.census.gov/programs-surveys/bas.html.

United States Census Bureau

GOVERNMENTAL UNIT REFERENCE MAP (2020): Columbia County, AR

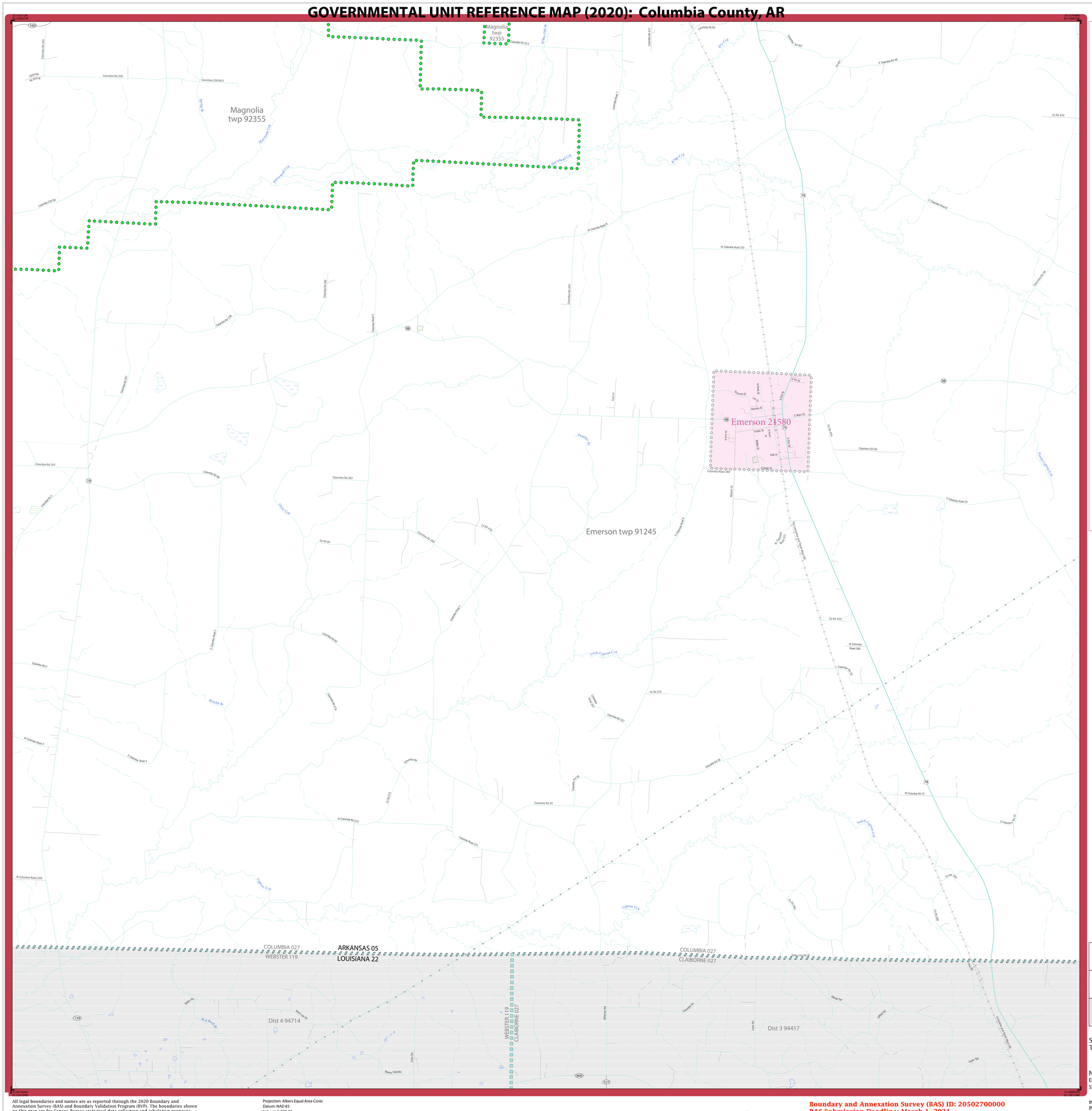

LEGEND

SYMBOL DESCRIPTION	SYMBOL	LABEL STYLE
Federal American Indian Reservation		L'ANSE RESERVATION (TA 1880)
Off-Reservation Trust Land		T1880
American Indian Tribal Subdivision		SHONTO (620)
Alaska Native Regional Corporation (ANRC)		NANA ANRC 52120
State (or statistically equivalent entity)		NEW YORK 36
County (or statistically equivalent entity)		ERIE 029
Minor Civil Division (MCD)[1]		Lee town 41460
Census County Division (CCD)[2]		Jemez CCD 91650
Consolidated City		MILFORD 47500
Incorporated Place[3]		Davis 18100
Census Designated Place (CDP)[2]		Cochiti 16560

DESCRIPTION	SYMBOL
Interstate	
U.S. Highway	
State Highway	
Other Road	Marsh Ln
Cul-de-sac	
Circle	
Geographic Offset or Corridor	
4WD Trail, Stairway, Alley, Walkway, or Ferry	
Railroad	Southern RR
Pipeline or Power Line	
Ridge or Fence	
Property Line or Nonvisible Boundary	
Perennial Stream	Tumbling Cr
Intermittent Stream	Piney Cr
Mountain Peak or Hill	Mt. Baker

DESCRIPTION	SYMBOL
Water Body	Pleasant Lake
Swamp or Marsh	Okefenokee Swamp
Glacier	Bering Glacier
Airport, Airfield, or Helicopter Landing Pad	O'Donald Airfield
College or University	Coll/Univ
Military	Fort Belvoir
Prison or Juvenile Detention Center	P/JDC
Cemetery	Powell Cmtry
Golf Course	Pinehurst GlfCrs
National Park or Forest	Yosemite NP
Other Park	St Francis Park
Outside Subject Area	
Inset Area	A1

Where state, county, and/or MCD/CCD boundaries coincide, the map shows the boundary symbol for only the highest-ranking of these boundaries. Where American Indian reservation and American Indian tribal subdivision boundaries coincide, the map shows only the American Indian reservation boundaries.

Entity names are followed by either their FIPS code or census code; parentheses indicate a census code.

1 'MCD*' indicates a false MCD. These are for Census Bureau use only.

2 The CCD and CDP boundaries represent statistical entities only and are not updated through the BAS.

3 Incorporated place name color corresponds to the incorporated place fill color.

Due to space limitations, some road names, along with other feature and geography names on the map, may not be shown.

The Census Bureau stores primary and alternate road names, but only primary road names are used to label the roads on these maps.

Key to Adjacent Sheets

4	5	6
7	8	9

Sheet Location within Entity

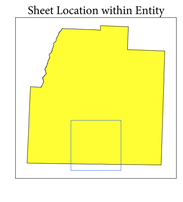

Sheet 8 of 9 PARENT sheets
Total Sheets: 13 (Index 1; Parent 9; Inset 3)

NAME: Columbia County (027)
ENTITY TYPE: County or statistically equivalent entity
ST: Arkansas (05)

INDEX OR PARENT SHEET #: 008
INSET SHEET #: 000000

2020 COUNTY REF MAP (PARENT)

5340205027000000008000000

All legal boundaries and names are as reported through the 2020 Boundary and Annexation Survey (BAS) and Boundary Validation Program (BVP). The boundaries shown on this map are for Census Bureau statistical data collection and tabulation purposes only; their depiction and designation for statistical purposes does not constitute a determination of jurisdictional authority or rights of ownership or entitlement.

Data Source: U.S. Census Bureau's MAF/TIGER database (TAB20), November 2020
Created by Geography Division: December 08, 2020

U.S. DEPARTMENT OF COMMERCE U.S. Census Bureau

Projection: Albers Equal Area Conic
Datum: NAD 83
Spheroid: GRS 80
1st Standard Parallel: 33 35 11
2nd Standard Parallel: 35 55 01
Central Meridian: -92 07 52
Latitude of Projection's Origin: 33 00 14
False Easting: 0
False Northing: 0

0 0.7 1.4 2.1 2.8 3.5 Kilometers
0 0.4 0.8 1.2 1.6 2 Miles
The plotted map scale is 1:24,000

N W E S

Boundary and Annexation Survey (BAS) ID: 20502700000
BAS Submission Deadline: March 1, 2021

PDF versions of the BAS maps are available at:
www.census.gov/programs-surveys/bas/geographies.html

For more information, or to request additional maps, please email geo.bas@census.gov, call 1-800-972-5651, or visit www.census.gov/programs-surveys/bas.html.

United States Census Bureau

GOVERNMENTAL UNIT REFERENCE MAP (2020): Columbia County, AR

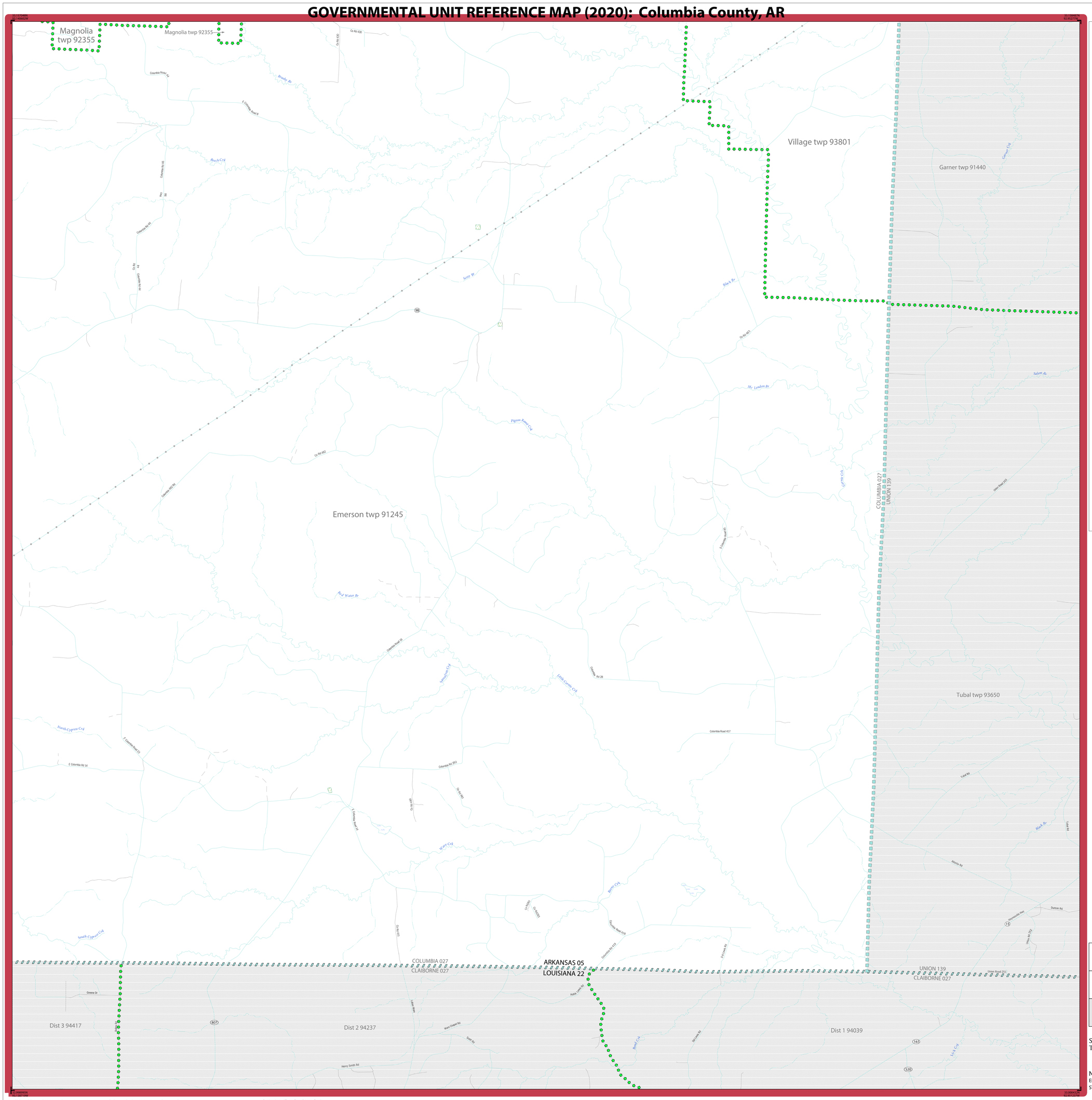

LEGEND

SYMBOL DESCRIPTION	SYMBOL	LABEL STYLE
Federal American Indian Reservation		L'ANSE RESERVATION (TA 1880)
Off-Reservation Trust Land		T1880
American Indian Tribal Subdivision		SHONTO (620)
Alaska Native Regional Corporation (ANRC)		NANA ANRC 52120
State (or statistically equivalent entity)		NEW YORK 36
County (or statistically equivalent entity)		ERIE 029
Minor Civil Division (MCD)[1]		Lee town 41460
Census County Division (CCD)[2]		Jemez CCD 91650
Consolidated City		MILFORD 47500
Incorporated Place[3]		Davis 18100
Census Designated Place (CDP)[2]		Cochiti 16560

DESCRIPTION	SYMBOL
Interstate	
U.S. Highway	
State Highway	
Other Road	Marsh Ln
Cul-de-sac	
Circle	
Geographic Offset or Corridor	
4WD Trail, Stairway, Alley, Walkway, or Ferry	
Railroad	Southern RR
Pipeline or Power Line	
Ridge or Fence	
Property Line or Nonvisible Boundary	
Perennial Stream	Tumbling Cr
Intermittent Stream	Piney Cr
Mountain Peak or Hill	Mt. Baker

DESCRIPTION	SYMBOL
Water Body	Pleasant Lake
Swamp or Marsh	Okefenokee Swamp
Glacier	Bering Glacier
Airport, Airfield, or Helicopter Landing Pad	Dónárd Airfield
College or University	Coll/Univ
Military	Fort Belvoir
Prison or Juvenile Detention Center	P/JDC
Cemetery	Powell Cmtry
Golf Course	Pinehurst Gl/Crs
National Park or Forest	Yosemite NP
Other Park	St Francis Park
Outside Subject Area	
Inset Area	A1

Where state, county, and/or MCD/CCD boundaries coincide, the map shows the boundary symbol for only the highest-ranking of these boundaries. Where American Indian reservation and American Indian tribal subdivision boundaries coincide, the map shows only the American Indian reservation boundaries.

Entity names are followed by either their FIPS code or census code; parentheses indicate a census code.

1 'MCD*' indicates a false MCD. These are for Census Bureau use only.

2 The CCD and CDP boundaries represent statistical entities only and are not updated through the BAS.

3 Incorporated place name color corresponds to the incorporated place fill color.

Due to space limitations, some road names, along with other feature and geography names on the map, may not be shown.

The Census Bureau stores primary and alternate road names, but only primary road names are used to label the roads on these maps.

Key to Adjacent Sheets

5	6	
8	9	

Sheet Location within Entity

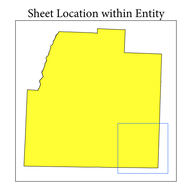

Sheet 9 of 9 PARENT sheets
Total Sheets: 13 (Index 1; Parent 9; Inset 3)

NAME: Columbia County (027)
ENTITY TYPE: County or statistically equivalent entity
ST: Arkansas (05)

INDEX OR PARENT SHEET #: 009
INSET SHEET #: 000000

2020 COUNTY REF MAP (PARENT)

5340205027000000009000000

All legal boundaries and names are as reported through the 2020 Boundary and Annexation Survey (BAS) and Boundary Validation Program (BVP). The boundaries shown on this map are for Census Bureau statistical data collection and tabulation purposes only; their depiction and designation for statistical purposes does not constitute a determination of jurisdictional authority or rights of ownership or entitlement.

Data Source: U.S. Census Bureau's MAF/TIGER database (TAB20), November 2020
Created by Geography Division: December 08, 2020

U.S. DEPARTMENT OF COMMERCE U.S. Census Bureau

Projection: Albers Equal Area Conic
Datum: NAD 83
Spheroid: GRS 80
1st Standard Parallel: 33 35 11
2nd Standard Parallel: 35 55 01
Central Meridian: -92 07 52
Latitude of Projection's Origin: 33 00 14
False Easting: 0
False Northing: 0

0 0.7 1.4 2.1 2.8 3.5 Kilometers
0 0.4 0.8 1.2 1.6 2 Miles
The plotted map scale is 1:24,000

N W E S

Boundary and Annexation Survey (BAS) ID: 20502700000
BAS Submission Deadline: March 1, 2021

PDF versions of the BAS maps are available at:
www.census.gov/programs-surveys/bas/geographies.html

For more information, or to request additional maps, please email geo.bas@census.gov, call 1-800-972-5651, or visit www.census.gov/programs-surveys/bas.html.

GOVERNMENTAL UNIT REFERENCE MAP (2020): Columbia County, AR

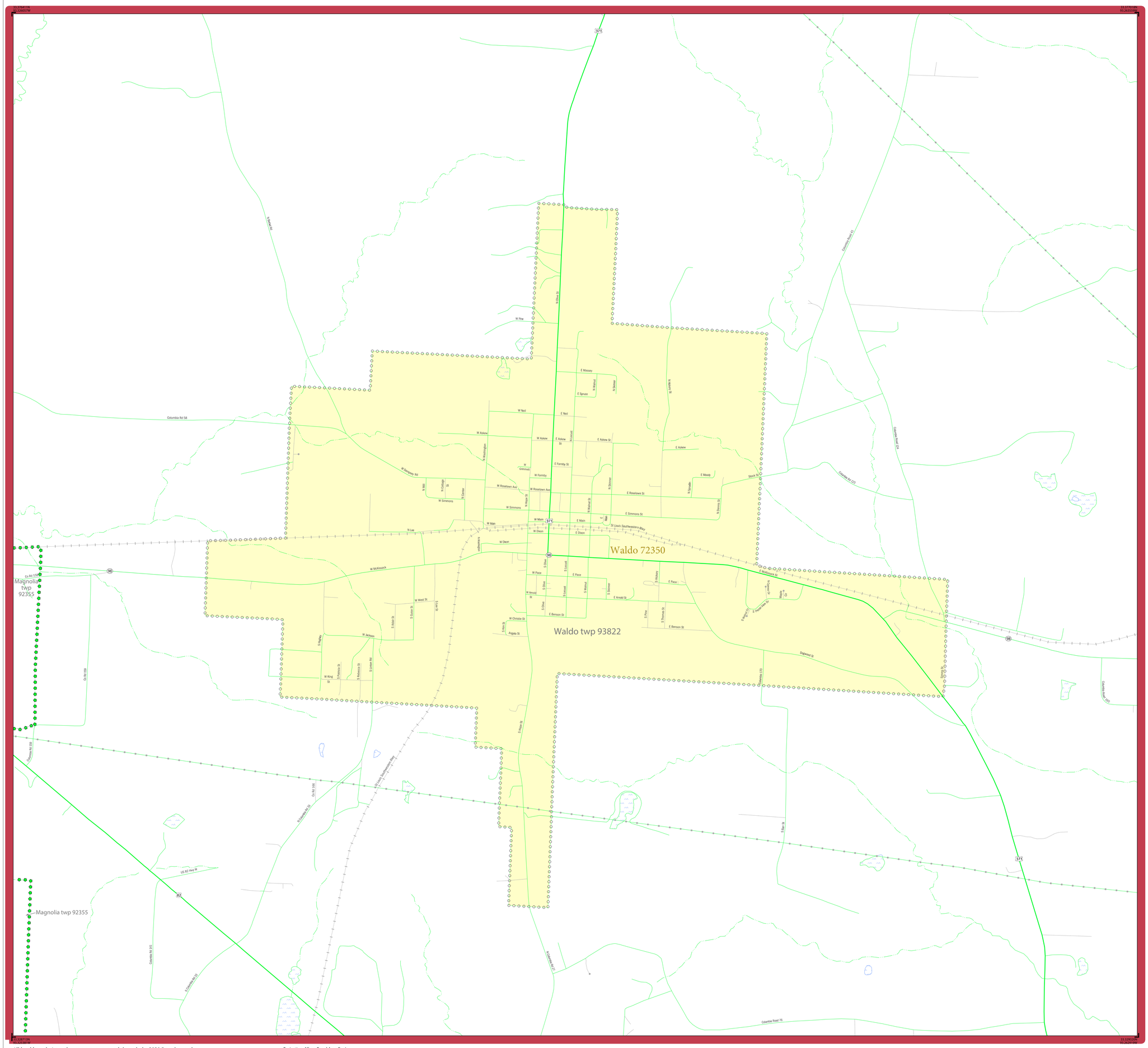
Waldo 72350
Waldo twp 93822
Magnolia twp 92355
Magnolia twp 92355
W Main
E Main
W Pine
W Neil
E Neil
W Askew
E Askew
E Massey
E Spruce
W Formby
E Formby St
W Roselawn Ave
E Roselawn St
W Simmons
E Simmons St
W Dixon
E Dixon
W Pace
E Pace
E Arnold St
E Benson St
W Christie St
W McKinstack
W Jackson
W West St
W King St
E Moody
Stock St
Dogwood St
St Louis Southwestern Ry
Columbia Road 61
Columbia Road 123
Columbia Rd 58
Columbia Rd 70
US 83 Hwy W
Co Rd 159
Co Rd 189
Co Rd 166
Columbia Rd 101
Columbia Rd 109
Columbia Rd 110
Columbia Rd 119
Columbia Rd 123
Columbia Rd 133
Columbia Rd 135
Columbia Rd 150
Columbia Rd 151
Columbia Rd 153
Columbia Rd 175
N Walnut St
N Spruce St
N Simmons St
N Dixon St
N Pace St
S Pace St
S Walnut St
S Simmons St
S Dixon St
S Pace St
S Pine St
S Thomas St
S Pine Tree Cr
S Pine Tree Dr
S Pine Tree Ln
S Pine Tree Rd
S Pine Tree Cir
S Pine Tree Ct
S Pine Tree Pl
S Pine Tree Way
S Pine Tree Trl
S Pine Tree Ter
S Pine Tree Sq
S Pine Tree Xing
S Pine Tree Bend
S Pine Tree Blvd
S Pine Tree Pkwy
S Pine Tree Hwy
S Pine Tree Aly
S Pine Tree Alt
S Pine Tree Byp
S Pine Tree Bypass
S Pine Tree Cut
S Pine Tree Cut Off
S Pine Tree Cut Off Rd
S Pine Tree Cut Off Ln
S Pine Tree Cut Off Dr
S Pine Tree Cut Off Ct
S Pine Tree Cut Off Pl
S Pine Tree Cut Off Way
S Pine Tree Cut Off Trl
S Pine Tree Cut Off Ter
S Pine Tree Cut Off Sq
S Pine Tree Cut Off Xing
S Pine Tree Cut Off Bend
S Pine Tree Cut Off Blvd
S Pine Tree Cut Off Pkwy
S Pine Tree Cut Off Hwy
S Pine Tree Cut Off Aly
S Pine Tree Cut Off Alt
S Pine Tree Cut Off Byp
S Pine Tree Cut Off Bypass
S Pine Tree Cut Off Cut
S Pine Tree Cut Off Cut Off
S Pine Tree Cut Off Cut Off Rd
S Pine Tree Cut Off Cut Off Ln
S Pine Tree Cut Off Cut Off Dr
S Pine Tree Cut Off Cut Off Ct
S Pine Tree Cut Off Cut Off Pl
S Pine Tree Cut Off Cut Off Way
S Pine Tree Cut Off Cut Off Trl
S Pine Tree Cut Off Cut Off Ter
S Pine Tree Cut Off Cut Off Sq
S Pine Tree Cut Off Cut Off Xing
S Pine Tree Cut Off Cut Off Bend
S Pine Tree Cut Off Cut Off Blvd
S Pine Tree Cut Off Cut Off Pkwy
S Pine Tree Cut Off Cut Off Hwy
S Pine Tree Cut Off Cut Off Aly
S Pine Tree Cut Off Cut Off Alt
S Pine Tree Cut Off Cut Off Byp
S Pine Tree Cut Off Cut Off Bypass
S Pine Tree Cut Off Cut Off Cut
S Pine Tree Cut Off Cut Off Cut Off
S Pine Tree Cut Off Cut Off Cut Off Rd
S Pine Tree Cut Off Cut Off Cut Off Ln
S Pine Tree Cut Off Cut Off Cut Off Dr
S Pine Tree Cut Off Cut Off Cut Off Ct
S Pine Tree Cut Off Cut Off Cut Off Pl
S Pine Tree Cut Off Cut Off Cut Off Way
S Pine Tree Cut Off Cut Off Cut Off Trl
S Pine Tree Cut Off Cut Off Cut Off Ter
S Pine Tree Cut Off Cut Off Cut Off Sq
S Pine Tree Cut Off Cut Off Cut Off Xing
S Pine Tree Cut Off Cut Off Cut Off Bend
S Pine Tree Cut Off Cut Off Cut Off Blvd
S Pine Tree Cut Off Cut Off Cut Off Pkwy
S Pine Tree Cut Off Cut Off Cut Off Hwy
S Pine Tree Cut Off Cut Off Cut Off Aly
S Pine Tree Cut Off Cut Off Cut Off Alt
S Pine Tree Cut Off Cut Off Cut Off Byp
S Pine Tree Cut Off Cut Off Cut Off Bypass
S Pine Tree Cut Off Cut Off Cut Off Cut
S Pine Tree Cut Off Cut Off Cut Off Cut Off
S Pine Tree Cut Off Cut Off Cut Off Cut Off Rd
S Pine Tree Cut Off Cut Off Cut Off Cut Off Ln
S Pine Tree Cut Off Cut Off Cut Off Cut Off Dr
S Pine Tree Cut Off Cut Off Cut Off Cut Off Ct
S Pine Tree Cut Off Cut Off Cut Off Cut Off Pl
S Pine Tree Cut Off Cut Off Cut Off Cut Off Way
S Pine Tree Cut Off Cut Off Cut Off Cut Off Trl
S Pine Tree Cut Off Cut Off Cut Off Cut Off Ter
S Pine Tree Cut Off Cut Off Cut Off Cut Off Sq
S Pine Tree Cut Off Cut Off Cut Off Cut Off Xing
S Pine Tree Cut Off Cut Off Cut Off Cut Off Bend
S Pine Tree Cut Off Cut Off Cut Off Cut Off Blvd
S Pine Tree Cut Off Cut Off Cut Off Cut Off Pkwy
S Pine Tree Cut Off Cut Off Cut Off Cut Off Hwy
S Pine Tree Cut Off Cut Off Cut Off Cut Off Aly
S Pine Tree Cut Off Cut Off Cut Off Cut Off Alt
S Pine Tree Cut Off Cut Off Cut Off Cut Off Byp
S Pine Tree Cut Off Cut Off Cut Off Cut Off Bypass
S Pine Tree Cut Off Cut Off Cut Off Cut Off Cut
S Pine Tree Cut Off Cut Off Cut Off Cut Off Cut Off
S Pine Tree Cut Off Cut Off Cut Off Cut Off Cut Off Rd
S Pine Tree Cut Off Cut Off Cut Off Cut Off Cut Off Ln
S Pine Tree Cut Off Cut Off Cut Off Cut Off Cut Off Dr
S Pine Tree Cut Off Cut Off Cut Off Cut Off Cut Off Ct
S Pine Tree Cut Off Cut Off Cut Off Cut Off Cut Off Pl
S Pine Tree Cut Off Cut Off Cut Off Cut Off Cut Off Way
S Pine Tree Cut Off Cut Off Cut Off Cut Off Cut Off Trl
S Pine Tree Cut Off Cut Off Cut Off Cut Off Cut Off Ter
S Pine Tree Cut Off Cut Off Cut Off Cut Off Cut Off Sq
S Pine Tree Cut Off Cut Off Cut Off Cut Off Cut Off Xing
S Pine Tree Cut Off Cut Off Cut Off Cut Off Cut Off Bend
S Pine Tree Cut Off Cut Off Cut Off Cut Off Cut Off Blvd
S Pine Tree Cut Off Cut Off Cut Off Cut Off Cut Off Pkwy
S Pine Tree Cut Off Cut Off Cut Off Cut Off Cut Off Hwy
S Pine Tree Cut Off Cut Off Cut Off Cut Off Cut Off Aly
S Pine Tree Cut Off Cut Off Cut Off Cut Off Cut Off Alt
S Pine Tree Cut Off Cut Off Cut Off Cut Off Cut Off Byp
S Pine Tree Cut Off Cut Off Cut Off Cut Off Cut Off Bypass
S Pine Tree Cut Off Cut Off Cut Off Cut Off Cut Off Cut
S Pine Tree Cut Off Cut Off Cut Off Cut Off Cut Off Cut Off
S Pine Tree Cut Off Cut Off Cut Off Cut Off Cut Off Cut Off Rd
S Pine Tree Cut Off Cut Off Cut Off Cut Off Cut Off Cut Off Ln
S Pine Tree Cut Off Cut Off Cut Off Cut Off Cut Off Cut Off Dr
S Pine Tree Cut Off Cut Off Cut Off Cut Off Cut Off Cut Off Ct
S Pine Tree Cut Off Cut Off Cut Off Cut Off Cut Off Cut Off Pl
S Pine Tree Cut Off Cut Off Cut Off Cut Off Cut Off Cut Off Way
S Pine Tree Cut Off Cut Off Cut Off Cut Off Cut Off Cut Off Trl
S Pine Tree Cut Off Cut Off Cut Off Cut Off Cut Off Cut Off Ter
S Pine Tree Cut Off Cut Off Cut Off Cut Off Cut Off Cut Off Sq
S Pine Tree Cut Off Cut Off Cut Off Cut Off Cut Off Cut Off Xing
S Pine Tree Cut Off Cut Off Cut Off Cut Off Cut Off Cut Off Bend
S Pine Tree Cut Off Cut Off Cut Off Cut Off Cut Off Cut Off Blvd
S Pine Tree Cut Off Cut Off Cut Off Cut Off Cut Off Cut Off Pkwy
S Pine Tree Cut Off Cut Off Cut Off Cut Off Cut Off Cut Off Hwy
S Pine Tree Cut Off Cut Off Cut Off Cut Off Cut Off Cut Off Aly
S Pine Tree Cut Off Cut Off Cut Off Cut Off Cut Off Cut Off Alt
S Pine Tree Cut Off Cut Off Cut Off Cut Off Cut Off Cut Off Byp
S Pine Tree Cut Off Cut Off Cut Off Cut Off Cut Off Cut Off Bypass
S Pine Tree Cut Off Cut Off Cut Off Cut Off Cut Off Cut Off Cut
S Pine Tree Cut Off Cut Off Cut Off Cut Off Cut Off Cut Off Cut Off
S Pine Tree Cut Off Cut Off Cut Off Cut Off Cut Off Cut Off Cut Off Rd
S Pine Tree Cut Off Cut Off Cut Off Cut Off Cut Off Cut Off Cut Off Ln
S Pine Tree Cut Off Cut Off Cut Off Cut Off Cut Off Cut Off Cut Off Dr
S Pine Tree Cut Off Cut Off Cut Off Cut Off Cut Off Cut Off Cut Off Ct
S Pine Tree Cut Off Cut Off Cut Off Cut Off Cut Off Cut Off Cut Off Pl
S Pine Tree Cut Off Cut Off Cut Off Cut Off Cut Off Cut Off Cut Off Way
S Pine Tree Cut Off Cut Off Cut Off Cut Off Cut Off Cut Off Cut Off Trl
S Pine Tree Cut Off Cut Off Cut Off Cut Off Cut Off Cut Off Cut Off Ter
S Pine Tree Cut Off Cut Off Cut Off Cut Off Cut Off Cut Off Cut Off Sq
S Pine Tree Cut Off Cut Off Cut Off Cut Off Cut Off Cut Off Cut Off Xing
S Pine Tree Cut Off Cut Off Cut Off Cut Off Cut Off Cut Off Cut Off Bend
S Pine Tree Cut Off Cut Off Cut Off Cut Off Cut Off Cut Off Cut Off Blvd
S Pine Tree Cut Off Cut Off Cut Off Cut Off Cut Off Cut Off Cut Off Pkwy
S Pine Tree Cut Off Cut Off Cut Off Cut Off Cut Off Cut Off Cut Off Hwy
S Pine Tree Cut Off Cut Off Cut Off Cut Off Cut Off Cut Off Cut Off Aly
S Pine Tree Cut Off Cut Off Cut Off Cut Off Cut Off Cut Off Cut Off Alt
S Pine Tree Cut Off Cut Off Cut Off Cut Off Cut Off Cut Off Cut Off Byp
S Pine Tree Cut Off Cut Off Cut Off Cut Off Cut Off Cut Off Cut Off Bypass
S Pine Tree Cut Off Cut Off Cut Off Cut Off Cut Off Cut Off Cut Off Cut
S Pine Tree Cut Off Cut Off Cut Off Cut Off Cut Off Cut Off Cut Off Cut Off
S Pine Tree Cut Off Cut Off Cut Off Cut Off Cut Off Cut Off Cut Off Cut Off Rd
S Pine Tree Cut Off Cut Off Cut Off Cut Off Cut Off Cut Off Cut Off Cut Off Ln
S Pine Tree Cut Off Cut Off Cut Off Cut Off Cut Off Cut Off Cut Off Cut Off Dr
S Pine Tree Cut Off Cut Off Cut Off Cut Off Cut Off Cut Off Cut Off Cut Off Ct
S Pine Tree Cut Off Cut Off Cut Off Cut Off Cut Off Cut Off Cut Off Cut Off Pl
S Pine Tree Cut Off Cut Off Cut Off Cut Off Cut Off Cut Off Cut Off Cut Off Way
S Pine Tree Cut Off Cut Off Cut Off Cut Off Cut Off Cut Off Cut Off Cut Off Trl
S Pine Tree Cut Off Cut Off Cut Off Cut Off Cut Off Cut Off Cut Off Cut Off Ter
S Pine Tree Cut Off Cut Off Cut Off Cut Off Cut Off Cut Off Cut Off Cut Off Sq
S Pine Tree Cut Off Cut Off Cut Off Cut Off Cut Off Cut Off Cut Off Cut Off Xing
S Pine Tree Cut Off Cut Off Cut Off Cut Off Cut Off Cut Off Cut Off Cut Off Bend
S Pine Tree Cut Off Cut Off Cut Off Cut Off Cut Off Cut Off Cut Off Cut Off Blvd
S Pine Tree Cut Off Cut Off Cut Off Cut Off Cut Off Cut Off Cut Off Cut Off Pkwy
S Pine Tree Cut Off Cut Off Cut Off Cut Off Cut Off Cut Off Cut Off Cut Off Hwy
S Pine Tree Cut Off Cut Off Cut Off Cut Off Cut Off Cut Off Cut Off Cut Off Aly
S Pine Tree Cut Off Cut Off Cut Off Cut Off Cut Off Cut Off Cut Off Cut Off Alt
S Pine Tree Cut Off Cut Off Cut Off Cut Off Cut Off Cut Off Cut Off Cut Off Byp
S Pine Tree Cut Off Cut Off Cut Off Cut Off Cut Off Cut Off Cut Off Cut Off Bypass
S Pine Tree Cut Off Cut Off Cut Off Cut Off Cut Off Cut Off Cut Off Cut Off Cut
S Pine Tree Cut Off Cut Off Cut Off Cut Off Cut Off Cut Off Cut Off Cut Off Cut Off
S Pine Tree Cut Off Cut Off Cut Off Cut Off Cut Off Cut Off Cut Off Cut Off Cut Off Rd
S Pine Tree Cut Off Cut Off Cut Off Cut Off Cut Off Cut Off Cut Off Cut Off Cut Off Ln
S Pine Tree Cut Off Cut Off Cut Off Cut Off Cut Off Cut Off Cut Off Cut Off Cut Off Dr
S Pine Tree Cut Off Cut Off Cut Off Cut Off Cut Off Cut Off Cut Off Cut Off Cut Off Ct
S Pine Tree Cut Off Cut Off Cut Off Cut Off Cut Off Cut Off Cut Off Cut Off Cut Off Pl
S Pine Tree Cut Off Cut Off Cut Off Cut Off Cut Off Cut Off Cut Off Cut Off Cut Off Way
S Pine Tree Cut Off Cut Off Cut Off Cut Off Cut Off Cut Off Cut Off Cut Off Cut Off Trl
S Pine Tree Cut Off Cut Off Cut Off Cut Off Cut Off Cut Off Cut Off Cut Off Cut Off Ter
S Pine Tree Cut Off Cut Off Cut Off Cut Off Cut Off Cut Off Cut Off Cut Off Cut Off Sq
S Pine Tree Cut Off Cut Off Cut Off Cut Off Cut Off Cut Off Cut Off Cut Off Cut Off Xing
S Pine Tree Cut Off Cut Off Cut Off Cut Off Cut Off Cut Off Cut Off Cut Off Cut Off Bend
S Pine Tree Cut Off Cut Off Cut Off Cut Off Cut Off Cut Off Cut Off Cut Off Cut Off Blvd
S Pine Tree Cut Off Cut Off Cut Off Cut Off Cut Off Cut Off Cut Off Cut Off Cut Off Pkwy
S Pine Tree Cut Off Cut Off Cut Off Cut Off Cut Off Cut Off Cut Off Cut Off Cut Off Hwy
S Pine Tree Cut Off Cut Off Cut Off Cut Off Cut Off Cut Off Cut Off Cut Off Cut Off Aly
S Pine Tree Cut Off Cut Off Cut Off Cut Off Cut Off Cut Off Cut Off Cut Off Cut Off Alt
S Pine Tree Cut Off Cut Off Cut Off Cut Off Cut Off Cut Off Cut Off Cut Off Cut Off Byp
S Pine Tree Cut Off Cut Off Cut Off Cut Off Cut Off Cut Off Cut Off Cut Off Cut Off Bypass
S Pine Tree Cut Off Cut Off Cut Off Cut Off Cut Off Cut Off Cut Off Cut Off Cut Off Cut
S Pine Tree Cut Off Cut Off Cut Off Cut Off Cut Off Cut Off Cut Off Cut Off Cut Off Cut Off
S Pine Tree Cut Off Cut Off Cut Off Cut Off Cut Off Cut Off Cut Off Cut Off Cut Off Cut Off Rd
S Pine Tree Cut Off Cut Off Cut Off Cut Off Cut Off Cut Off Cut Off Cut Off Cut Off Cut Off Ln
S Pine Tree Cut Off Cut Off Cut Off Cut Off Cut Off Cut Off Cut Off Cut Off Cut Off Cut Off Dr
S Pine Tree Cut Off Cut Off Cut Off Cut Off Cut Off Cut Off Cut Off Cut Off Cut Off Cut Off Ct
S Pine Tree Cut Off Cut Off Cut Off Cut Off Cut Off Cut Off Cut Off Cut Off Cut Off Cut Off Pl
S Pine Tree Cut Off Cut Off Cut Off Cut Off Cut Off Cut Off Cut Off Cut Off Cut Off Cut Off Way
S Pine Tree Cut Off Cut Off Cut Off Cut Off Cut Off Cut Off Cut Off Cut Off Cut Off Cut Off Trl
S Pine Tree Cut Off Cut Off Cut Off Cut Off Cut Off Cut Off Cut Off Cut Off Cut Off Cut Off Ter
S Pine Tree Cut Off Cut Off Cut Off Cut Off Cut Off Cut Off Cut Off Cut Off Cut Off Cut Off Sq
S Pine Tree Cut Off Cut Off Cut Off Cut Off Cut Off Cut Off Cut Off Cut Off Cut Off Cut Off Xing
S Pine Tree Cut Off Cut Off Cut Off Cut Off Cut Off Cut Off Cut Off Cut Off Cut Off Cut Off Bend
S Pine Tree Cut Off Cut Off Cut Off Cut Off Cut Off Cut Off Cut Off Cut Off Cut Off Cut Off Blvd
S Pine Tree Cut Off Cut Off Cut Off Cut Off Cut Off Cut Off Cut Off Cut Off Cut Off Cut Off Pkwy
S Pine Tree Cut Off Cut Off Cut Off Cut Off Cut Off Cut Off Cut Off Cut Off Cut Off Cut Off Hwy
S Pine Tree Cut Off Cut Off Cut Off Cut Off Cut Off Cut Off Cut Off Cut Off Cut Off Cut Off Aly
S Pine Tree Cut Off Cut Off Cut Off Cut Off Cut Off Cut Off Cut Off Cut Off Cut Off Cut Off Alt
S Pine Tree Cut Off Cut Off Cut Off Cut Off Cut Off Cut Off Cut Off Cut Off Cut Off Cut Off Byp
S Pine Tree Cut Off Cut Off Cut Off Cut Off Cut Off Cut Off Cut Off Cut Off Cut Off Cut Off Bypass
S Pine Tree Cut Off Cut Off Cut Off Cut Off Cut Off Cut Off Cut Off Cut Off Cut Off Cut Off Cut
S Pine Tree Cut Off Cut Off Cut Off Cut Off Cut Off Cut Off Cut Off Cut Off Cut Off Cut Off Cut Off
S Pine Tree Cut Off Cut Off Cut Off Cut Off Cut Off Cut Off Cut Off Cut Off Cut Off Cut Off Cut Off Rd
S Pine Tree Cut Off Cut Off Cut Off Cut Off Cut Off Cut Off Cut Off Cut Off Cut Off Cut Off Cut Off Ln
S Pine Tree Cut Off Cut Off Cut Off Cut Off Cut Off Cut Off Cut Off Cut Off Cut Off Cut Off Cut Off Dr
S Pine Tree Cut Off Cut Off Cut Off Cut Off Cut Off Cut Off Cut Off Cut Off Cut Off Cut Off Cut Off Ct
S Pine Tree Cut Off Cut Off Cut Off Cut Off Cut Off Cut Off Cut Off Cut Off Cut Off Cut Off Cut Off Pl
S Pine Tree Cut Off Cut Off Cut Off Cut Off Cut Off Cut Off Cut Off Cut Off Cut Off Cut Off Cut Off Way
S Pine Tree Cut Off Cut Off Cut Off Cut Off Cut Off Cut Off Cut Off Cut Off Cut Off Cut Off Cut Off Trl
S Pine Tree Cut Off Cut Off Cut Off Cut Off Cut Off Cut Off Cut Off Cut Off Cut Off Cut Off Cut Off Ter
S Pine Tree Cut Off Cut Off Cut Off Cut Off Cut Off Cut Off Cut Off Cut Off Cut Off Cut Off Cut Off Sq
S Pine Tree Cut Off Cut Off Cut Off Cut Off Cut Off Cut Off Cut Off Cut Off Cut Off Cut Off Cut Off Xing
S Pine Tree Cut Off Cut Off Cut Off Cut Off Cut Off Cut Off Cut Off Cut Off Cut Off Cut Off Cut Off Bend
S Pine Tree Cut Off Cut Off Cut Off Cut Off Cut Off Cut Off Cut Off Cut Off Cut Off Cut Off Cut Off Blvd
S Pine Tree Cut Off Cut Off Cut Off Cut Off Cut Off Cut Off Cut Off Cut Off Cut Off Cut Off Cut Off Pkwy
S Pine Tree Cut Off Cut Off Cut Off Cut Off Cut Off Cut Off Cut Off Cut Off Cut Off Cut Off Cut Off Hwy
S Pine Tree Cut Off Cut Off Cut Off Cut Off Cut Off Cut Off Cut Off Cut Off Cut Off Cut Off Cut Off Aly
S Pine Tree Cut Off Cut Off Cut Off Cut Off Cut Off Cut Off Cut Off Cut Off Cut Off Cut Off Cut Off Alt
S Pine Tree Cut Off Cut Off Cut Off Cut Off Cut Off Cut Off Cut Off Cut Off Cut Off Cut Off Cut Off Byp
S Pine Tree Cut Off Cut Off Cut Off Cut Off Cut Off Cut Off Cut Off Cut Off Cut Off Cut Off Cut Off Bypass
S Pine Tree Cut Off Cut Off Cut Off Cut Off Cut Off Cut Off Cut Off Cut Off Cut Off Cut Off Cut Off Cut
S Pine Tree Cut Off Cut Off Cut Off Cut Off Cut Off Cut Off Cut Off Cut Off Cut Off Cut Off Cut Off Cut Off
S Pine Tree Cut Off Cut Off Cut Off Cut Off Cut Off Cut Off Cut Off Cut Off Cut Off Cut Off Cut Off Cut Off Rd
S Pine Tree Cut Off Cut Off Cut Off Cut Off Cut Off Cut Off Cut Off Cut Off Cut Off Cut Off Cut Off Cut Off Ln
S Pine Tree Cut Off Cut Off Cut Off Cut Off Cut Off Cut Off Cut Off Cut Off Cut Off Cut Off Cut Off Cut Off Dr
S Pine Tree Cut Off Cut Off Cut Off Cut Off Cut Off Cut Off Cut Off Cut Off Cut Off Cut Off Cut Off Cut Off Ct
S Pine Tree Cut Off Cut Off Cut Off Cut Off Cut Off Cut Off Cut Off Cut Off Cut Off Cut Off Cut Off Cut Off Pl
S Pine Tree Cut Off Cut Off Cut Off Cut Off Cut Off Cut Off Cut Off Cut Off Cut Off Cut Off Cut Off Cut Off Way
S Pine Tree Cut Off Cut Off Cut Off Cut Off Cut Off Cut Off Cut Off Cut Off Cut Off Cut Off Cut Off Cut Off Trl
S Pine Tree Cut Off Cut Off Cut Off Cut Off Cut Off Cut Off Cut Off Cut Off Cut Off Cut Off Cut Off Cut Off Ter
S Pine Tree Cut Off Cut Off Cut Off Cut Off Cut Off Cut Off Cut Off Cut Off Cut Off Cut Off Cut Off Cut Off Sq
S Pine Tree Cut Off Cut Off Cut Off Cut Off Cut Off Cut Off Cut Off Cut Off Cut Off Cut Off Cut Off Cut Off Xing
S Pine Tree Cut Off Cut Off Cut Off Cut Off Cut Off Cut Off Cut Off Cut Off Cut Off Cut Off Cut Off Cut Off Bend
S Pine Tree Cut Off Cut Off Cut Off Cut Off Cut Off Cut Off Cut Off Cut Off Cut Off Cut Off Cut Off Cut Off Blvd
S Pine Tree Cut Off Cut Off Cut Off Cut Off Cut Off Cut Off Cut Off Cut Off Cut Off Cut Off Cut Off Cut Off Pkwy
S Pine Tree Cut Off Cut Off Cut Off Cut Off Cut Off Cut Off Cut Off Cut Off Cut Off Cut Off Cut Off Cut Off Hwy
S Pine Tree Cut Off Cut Off Cut Off Cut Off Cut Off Cut Off Cut Off Cut Off Cut Off Cut Off Cut Off Cut Off Aly
S Pine Tree Cut Off Cut Off Cut Off Cut Off Cut Off Cut Off Cut Off Cut Off Cut Off Cut Off Cut Off Cut Off Alt
S Pine Tree Cut Off Cut Off Cut Off Cut Off Cut Off Cut Off Cut Off Cut Off Cut Off Cut Off Cut Off Cut Off Byp
S Pine Tree Cut Off Cut Off Cut Off Cut Off Cut Off Cut Off Cut Off Cut Off Cut Off Cut Off Cut Off Cut Off Bypass
S Pine Tree Cut Off Cut Off Cut Off Cut Off Cut Off Cut Off Cut Off Cut Off Cut Off Cut Off Cut Off Cut Off Cut
S Pine Tree Cut Off Cut Off Cut Off Cut Off Cut Off Cut Off Cut Off Cut Off Cut Off Cut Off Cut Off Cut Off Cut Off
S Pine Tree Cut Off Cut Off Cut Off Cut Off Cut Off Cut Off Cut Off Cut Off Cut Off Cut Off Cut Off Cut Off Cut Off Rd
S Pine Tree Cut Off Cut Off Cut Off Cut Off Cut Off Cut Off Cut Off Cut Off Cut Off Cut Off Cut Off Cut Off Cut Off Ln
S Pine Tree Cut Off Cut Off Cut Off Cut Off Cut Off Cut Off Cut Off Cut Off Cut Off Cut Off Cut Off Cut Off Cut Off Dr
S Pine Tree Cut Off Cut Off Cut Off Cut Off Cut Off Cut Off Cut Off Cut Off Cut Off Cut Off Cut Off Cut Off Cut Off Ct
S Pine Tree Cut Off Cut Off Cut Off Cut Off Cut Off Cut Off Cut Off Cut Off Cut Off Cut Off Cut Off Cut Off Cut Off Pl
S Pine Tree Cut Off Cut Off Cut Off Cut Off Cut Off Cut Off Cut Off Cut Off Cut Off Cut Off Cut Off Cut Off Cut Off Way
S Pine Tree Cut Off Cut Off Cut Off Cut Off Cut Off Cut Off Cut Off Cut Off Cut Off Cut Off Cut Off Cut Off Cut Off Trl
S Pine Tree Cut Off Cut Off Cut Off Cut Off Cut Off Cut Off Cut Off Cut Off Cut Off Cut Off Cut Off Cut Off Cut Off Ter
S Pine Tree Cut Off Cut Off Cut Off Cut Off Cut Off Cut Off Cut Off Cut Off Cut Off Cut Off Cut Off Cut Off Cut Off Sq
S Pine Tree Cut Off Cut Off Cut Off Cut Off Cut Off Cut Off Cut Off Cut Off Cut Off Cut Off Cut Off Cut Off Cut Off Xing
S Pine Tree Cut Off Cut Off Cut Off Cut Off Cut Off Cut Off Cut Off Cut Off Cut Off Cut Off Cut Off Cut Off Cut Off Bend
S Pine Tree Cut Off Cut Off Cut Off Cut Off Cut Off Cut Off Cut Off Cut Off Cut Off Cut Off Cut Off Cut Off Cut Off Blvd
S Pine Tree Cut Off Cut Off Cut Off Cut Off Cut Off Cut Off Cut Off Cut Off Cut Off Cut Off Cut Off Cut Off Cut Off Pkwy
S Pine Tree Cut Off Cut Off Cut Off Cut Off Cut Off Cut Off Cut Off Cut Off Cut Off Cut Off Cut Off Cut Off Cut Off Hwy
S Pine Tree Cut Off Cut Off Cut Off Cut Off Cut Off Cut Off Cut Off Cut Off Cut Off Cut Off Cut Off Cut Off Cut Off Aly
S Pine Tree Cut Off Cut Off Cut Off Cut Off Cut Off Cut Off Cut Off Cut Off Cut Off Cut Off Cut Off Cut Off Cut Off Alt
S Pine Tree Cut Off Cut Off Cut Off Cut Off Cut Off Cut Off Cut Off Cut Off Cut Off Cut Off Cut Off Cut Off Cut Off Byp
S Pine Tree Cut Off Cut Off Cut Off Cut Off Cut Off Cut Off Cut Off Cut Off Cut Off Cut Off Cut Off Cut Off Cut Off Bypass
S Pine Tree Cut Off Cut Off Cut Off Cut Off Cut Off Cut Off Cut Off Cut Off Cut Off Cut Off Cut Off Cut Off Cut Off Cut
S Pine Tree Cut Off Cut Off Cut Off Cut Off Cut Off Cut Off Cut Off Cut Off Cut Off Cut Off Cut Off Cut Off Cut Off Cut Off
S Pine Tree Cut Off Cut Off Cut Off Cut Off Cut Off Cut Off Cut Off Cut Off Cut Off Cut Off Cut Off Cut Off Cut Off Cut Off Rd
S Pine Tree Cut Off Cut Off Cut Off Cut Off Cut Off Cut Off Cut Off Cut Off Cut Off Cut Off Cut Off Cut Off Cut Off Cut Off Ln
S Pine Tree Cut Off Cut Off Cut Off Cut Off Cut Off Cut Off Cut Off Cut Off Cut Off Cut Off Cut Off Cut Off Cut Off Cut Off Dr
S Pine Tree Cut Off Cut Off Cut Off Cut Off Cut Off Cut Off Cut Off Cut Off Cut Off Cut Off Cut Off Cut Off Cut Off Cut Off Ct
S Pine Tree Cut Off Cut Off Cut Off Cut Off Cut Off Cut Off Cut Off Cut Off Cut Off Cut Off Cut Off Cut Off Cut Off Cut Off Pl
S Pine Tree Cut Off Cut Off Cut Off Cut Off Cut Off Cut Off Cut Off Cut Off Cut Off Cut Off Cut Off Cut Off Cut Off Cut Off Way
S Pine Tree Cut Off Cut Off Cut Off Cut Off Cut Off Cut Off Cut Off Cut Off Cut Off Cut Off Cut Off Cut Off Cut Off Cut Off Trl
S Pine Tree Cut Off Cut Off Cut Off Cut Off Cut Off Cut Off Cut Off Cut Off Cut Off Cut Off Cut Off Cut Off Cut Off Cut Off Ter
S Pine Tree Cut Off Cut Off Cut Off Cut Off Cut Off Cut Off Cut Off Cut Off Cut Off Cut Off Cut Off Cut Off Cut Off Cut Off Sq
S Pine Tree Cut Off Cut Off Cut Off Cut Off Cut Off Cut Off Cut Off Cut Off Cut Off Cut Off Cut Off Cut Off Cut Off Cut Off Xing
S Pine Tree Cut Off Cut Off Cut Off Cut Off Cut Off Cut Off Cut Off Cut Off Cut Off Cut Off Cut Off Cut Off Cut Off Cut Off Bend
S Pine Tree Cut Off Cut Off Cut Off Cut Off Cut Off Cut Off Cut Off Cut Off Cut Off Cut Off Cut Off Cut Off Cut Off Cut Off Blvd
S Pine Tree Cut Off Cut Off Cut Off Cut Off Cut Off Cut Off Cut Off Cut Off Cut Off Cut Off Cut Off Cut Off Cut Off Cut Off Pkwy
S Pine Tree Cut Off Cut Off Cut Off Cut Off Cut Off Cut Off Cut Off Cut Off Cut Off Cut Off Cut Off Cut Off Cut Off Cut Off Hwy
S Pine Tree Cut Off Cut Off Cut Off Cut Off Cut Off Cut Off Cut Off Cut Off Cut Off Cut Off Cut Off Cut Off Cut Off Cut Off Aly
S Pine Tree Cut Off Cut Off Cut Off Cut Off Cut Off Cut Off Cut Off Cut Off Cut Off Cut Off Cut Off Cut Off Cut Off Cut Off Alt
S Pine Tree Cut Off Cut Off Cut Off Cut Off Cut Off Cut Off Cut Off Cut Off Cut Off Cut Off Cut Off Cut Off Cut Off Cut Off Byp
S Pine Tree Cut Off Cut Off Cut Off Cut Off Cut Off Cut Off Cut Off Cut Off Cut Off Cut Off Cut Off Cut Off Cut Off Cut Off Bypass
S Pine Tree Cut Off Cut Off Cut Off Cut Off Cut Off Cut Off Cut Off Cut Off Cut Off Cut Off Cut Off Cut Off Cut Off Cut Off Cut
S Pine Tree Cut Off Cut Off Cut Off Cut Off Cut Off Cut Off Cut Off Cut Off Cut Off Cut Off Cut Off Cut Off Cut Off Cut Off Cut Off
S Pine Tree Cut Off Cut Off Cut Off Cut Off Cut Off Cut Off Cut Off Cut Off Cut Off Cut Off Cut Off Cut Off Cut Off Cut Off Cut Off Rd
S Pine Tree Cut Off Cut Off Cut Off Cut Off Cut Off Cut Off Cut Off Cut Off Cut Off Cut Off Cut Off Cut Off Cut Off Cut Off Cut Off Ln
S Pine Tree Cut Off Cut Off Cut Off Cut Off Cut Off Cut Off Cut Off Cut Off Cut Off Cut Off Cut Off Cut Off Cut Off Cut Off Cut Off Dr
S Pine Tree Cut Off Cut Off Cut Off Cut Off Cut Off Cut Off Cut Off Cut Off Cut Off Cut Off Cut Off Cut Off Cut Off Cut Off Cut Off Ct
S Pine Tree Cut Off Cut Off Cut Off Cut Off Cut Off Cut Off Cut Off Cut Off Cut Off Cut Off Cut Off Cut Off Cut Off Cut Off Cut Off Pl
S Pine Tree Cut Off Cut Off Cut Off Cut Off Cut Off Cut Off Cut Off Cut Off Cut Off Cut Off Cut Off Cut Off Cut Off Cut Off Cut Off Way
S Pine Tree Cut Off Cut Off Cut Off Cut Off Cut Off Cut Off Cut Off Cut Off Cut Off Cut Off Cut Off Cut Off Cut Off Cut Off Cut Off Trl
S Pine Tree Cut Off Cut Off Cut Off Cut Off Cut Off Cut Off Cut Off Cut Off Cut Off Cut Off Cut Off Cut Off Cut Off Cut Off Cut Off Ter
S Pine Tree Cut Off Cut Off Cut Off Cut Off Cut Off Cut Off Cut Off Cut Off Cut Off Cut Off Cut Off Cut Off Cut Off Cut Off Cut Off Sq
S Pine Tree Cut Off Cut Off Cut Off Cut Off Cut Off Cut Off Cut Off Cut Off Cut Off Cut Off Cut Off Cut Off Cut Off Cut Off Cut Off Xing
S Pine Tree Cut Off Cut Off Cut Off Cut Off Cut Off Cut Off Cut Off Cut Off Cut Off Cut Off Cut Off Cut Off Cut Off Cut Off Cut Off Bend
S Pine Tree Cut Off Cut Off Cut Off Cut Off Cut Off Cut Off Cut Off Cut Off Cut Off Cut Off Cut Off Cut Off Cut Off Cut Off Cut Off Blvd
S Pine Tree Cut Off Cut Off Cut Off Cut Off Cut Off Cut Off Cut Off Cut Off Cut Off Cut Off Cut Off Cut Off Cut Off Cut Off Cut Off Pkwy
S Pine Tree Cut Off Cut Off Cut Off Cut Off Cut Off Cut Off Cut Off Cut Off Cut Off Cut Off Cut Off Cut Off Cut Off Cut Off Cut Off Hwy
S Pine Tree Cut Off Cut Off Cut Off Cut Off Cut Off Cut Off Cut Off Cut Off Cut Off Cut Off Cut Off Cut Off Cut Off Cut Off Cut Off Aly
S Pine Tree Cut Off Cut Off Cut Off Cut Off Cut Off Cut Off Cut Off Cut Off Cut Off Cut Off Cut Off Cut Off Cut Off Cut Off Cut Off Alt
S Pine Tree Cut Off Cut Off Cut Off Cut Off Cut Off Cut Off Cut Off Cut Off Cut Off Cut Off Cut Off Cut Off Cut Off Cut Off Cut Off Byp
S Pine Tree Cut Off Cut Off Cut Off Cut Off C

GOVERNMENTAL UNIT REFERENCE MAP (2020): Columbia County, AR

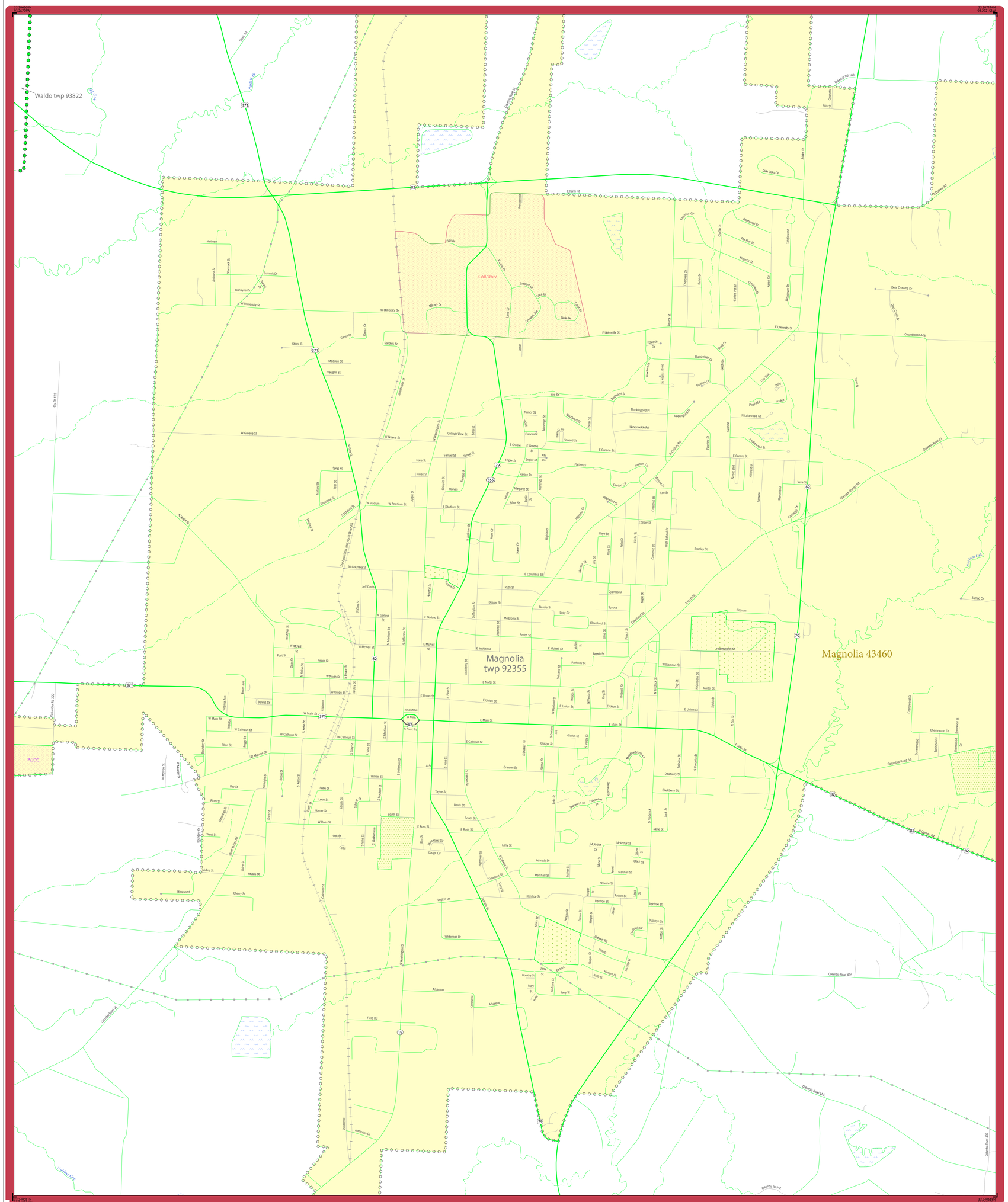

LEGEND

SYMBOL DESCRIPTION	SYMBOL	LABEL STYLE
Federal American Indian Reservation		L'ANSE RESERVATION (TA 1880)
Off-Reservation Trust Land		T1880
American Indian Tribal Subdivision		SHONTO (620)
Alaska Native Regional Corporation (ANRC)		NANA ANRC 52120
State (or statistically equivalent entity)		NEW YORK 36
County (or statistically equivalent entity)		ERIE 029
Minor Civil Division (MCD)[1]		Lee town 41460
Census County Division (CCD)[2]		Jemez CCD 91650
Consolidated City		MILFORD 47500
Incorporated Place[3]		Davis 18100
Census Designated Place (CDP)[2]		Cochiti 16560

DESCRIPTION	SYMBOL	DESCRIPTION	SYMBOL
Interstate	5	Water Body	Pleasant Lake
U.S. Highway	2	Swamp or Marsh	Okefenokee Swamp
State Highway	4	Glacier	Bering Glacier
Other Road	Marsh Ln	Airport, Airfield, or Helicopter Landing Pad	Dónárd Airfield
Cul-de-sac		College or University	Coll/Univ
Circle		Military	Fort Belvoir
Geographic Offset or Corridor		Prison or Juvenile Detention Center	P/JDC
4WD Trail, Stairway, Alley, Walkway, or Ferry		Cemetery	Powell Cmtry
Railroad	Southern RR	Golf Course	Pinehurst GlfCrs
Pipeline or Power Line		National Park or Forest	Yosemite NP
Ridge or Fence		Other Park	St Francis Park
Property Line or Nonvisible Boundary		Outside Subject Area	
Perennial Stream	Tumbling Cr	Inset Area	A1
Intermittent Stream	Piney Cr		
Mountain Peak or Hill	Mt. Boker		

Where state, county, and/or MCD/CCD boundaries coincide, the map shows the boundary symbol for only the highest-ranking of these boundaries. Where American Indian reservation and American Indian tribal subdivision boundaries coincide, the map shows only the American Indian reservation boundaries.

Entity names are followed by either their FIPS code or census code; parentheses indicate a census code.

1 "MCD" indicates a false MCD. These are for Census Bureau use only.

2 The CCD and CDP boundaries represent statistical entities only and are not updated through the BAS.

3 Incorporated place name color corresponds to the incorporated place fill color.

Due to space limitations, some road names, along with other feature and geography names on the map, may not be shown.

The Census Bureau stores primary and alternate road names, but only primary road names are used to label the roads on these maps.

Sheet Location within Entity

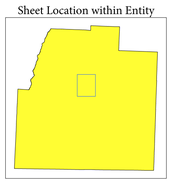

Sheet B1 of 3 INSET sheets
Total Sheets: 13 (Index 1; Parent 9; Inset 3)

NAME: Columbia County (027)
ENTITY TYPE: County or statistically equivalent entity
ST: Arkansas (05)

INDEX OR PARENT SHEET #: 005
INSET SHEET #: 006601

2020 COUNTY REF MAP (INSET)

5340205027000000005006601

All legal boundaries and names are as reported through the 2020 Boundary and Annexation Survey (BAS) and Boundary Validation Program (BVP). The boundaries shown on this map are for Census Bureau statistical data collection and tabulation purposes only; their depiction and designation for statistical purposes does not constitute a determination of jurisdictional authority or rights of ownership or entitlement.

Data Source: U.S. Census Bureau's MAF/TIGER database (TAB20), November 2020
Created by Geography Division: December 08, 2020

U.S. DEPARTMENT OF COMMERCE U.S. Census Bureau

Projection: Albers Equal Area Conic
Datum: NAD 83
Spheroid: GRS 80
1st Standard Parallel: 33 35 11
2nd Standard Parallel: 35 55 01
Central Meridian: -92 07 52
Latitude of Projection's Origin: 33 00 14
False Easting: 0
False Northing: 0

0 0.3 0.6 0.9 1.2 1.5 Kilometers
0 0.2 0.4 0.6 0.8 1 Miles
The plotted map scale is 1:10,414

N W E S

Boundary and Annexation Survey (BAS) ID: 20502700000
BAS Submission Deadline: March 1, 2021

PDF versions of the BAS maps are available at:
www.census.gov/programs-surveys/bas/geographies.html

For more information, or to request additional maps, please email geo.bas@census.gov, call 1-800-972-5651, or visit www.census.gov/programs-surveys/bas.html.

United States Census Bureau

GOVERNMENTAL UNIT REFERENCE MAP (2020): Columbia County, AR

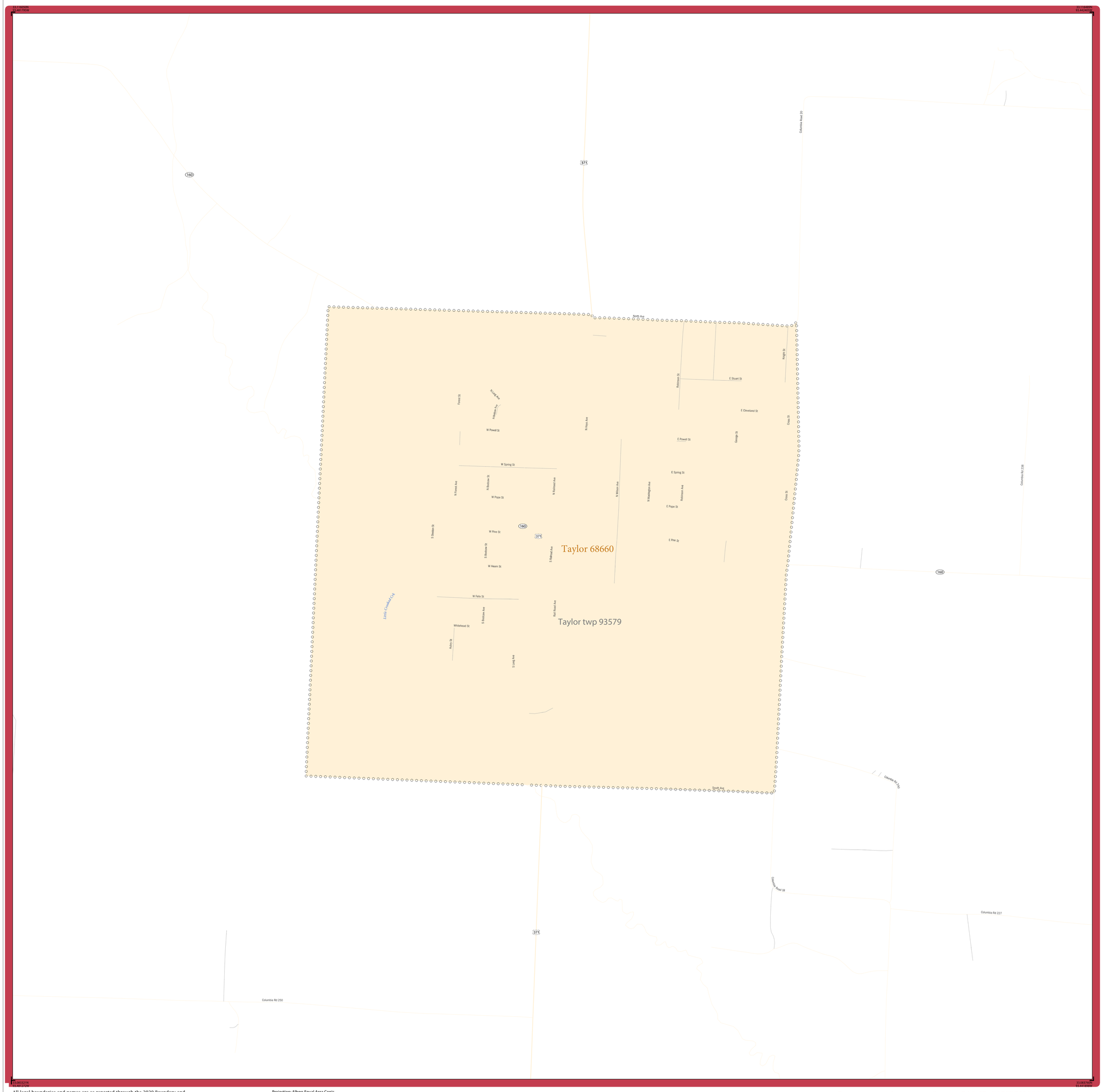

LEGEND

SYMBOL DESCRIPTION	SYMBOL	LABEL STYLE
Federal American Indian Reservation		L'ANSE RESERVATION (TA 1880)
Off-Reservation Trust Land		T1880
American Indian Tribal Subdivision		SHONTO (620)
Alaska Native Regional Corporation (ANRC)		*NANA ANRC 52120*
State (or statistically equivalent entity)		NEW YORK 36
County (or statistically equivalent entity)		ERIE 029
Minor Civil Division (MCD)[1]		Lee town 41460
Census County Division (CCD)[2]		*Jemez CCD 91650*
Consolidated City		MILFORD 47500
Incorporated Place[3]		Davis 18100
Census Designated Place (CDP)[2]		*Cochiti 16560*

DESCRIPTION	SYMBOL	DESCRIPTION	SYMBOL
Interstate	I	Water Body	*Pleasant Lake*
U.S. Highway	2	Swamp or Marsh	*Okefenokee Swamp*
State Highway	4	Glacier	*Bering Glacier*
Other Road	Marsh Ln	Airport, Airfield, or Helicopter Landing Pad	Donald Airfield
Cul-de-sac		College or University	Coll/Univ
Circle		Military	Fort Belvoir
Geographic Offset or Corridor		Prison or Juvenile Detention Center	P/JDC
4WD Trail, Stairway, Alley, Walkway, or Ferry		Cemetery	Powell Cmtry
Railroad	Southern RR	Golf Course	Pinehurst GlfCrs
Pipeline or Power Line		National Park or Forest	Yosemite NP
Ridge or Fence		Other Park	St Francis Park
Property Line or Nonvisible Boundary		Outside Subject Area	
Perennial Stream	*Tumbling Cr*	Inset Area	A1
Intermittent Stream	*Piney Cr*		
Mountain Peak or Hill	*Mt. Baker*		

Where state, county, and/or MCD/CCD boundaries coincide, the map shows the boundary symbol for only the highest-ranking of these boundaries. Where American Indian reservation and American Indian tribal subdivision boundaries coincide, the map shows only the American Indian reservation boundaries.

Entity names are followed by either their FIPS code or census code; parentheses indicate a census code.

1 'MCD*' indicates a false MCD. These are for Census Bureau use only.

2 The CCD and CDP boundaries represent statistical entities only and are not updated through the BAS.

3 Incorporated place name color corresponds to the incorporated place fill color.

Due to space limitations, some road names, along with other feature and geography names on the map, may not be shown.

The Census Bureau stores primary and alternate road names, but only primary road names are used to label the roads on these maps.

Sheet Location within Entity

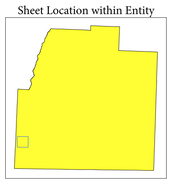

Sheet C1 of 3 INSET sheets
Total Sheets: 13 (Index 1; Parent 9; Inset 3)

NAME: Columbia County (027)
ENTITY TYPE: County or statistically equivalent entity
ST: Arkansas (05)

INDEX OR PARENT SHEET #: 007
INSET SHEET #: 006701

2020 COUNTY REF MAP (INSET)

5340205027000000007006701

All legal boundaries and names are as reported through the 2020 Boundary and Annexation Survey (BAS) and Boundary Validation Program (BVP). The boundaries shown on this map are for Census Bureau statistical data collection and tabulation purposes only; their depiction and designation for statistical purposes does not constitute a determination of jurisdictional authority or rights of ownership or entitlement.

Data Source: U.S. Census Bureau's MAF/TIGER database (TAB20), November 2020
Created by Geography Division: December 08, 2020

U.S. DEPARTMENT OF COMMERCE U.S. Census Bureau

Projection: Albers Equal Area Conic
Datum: NAD 83
Spheroid: GRS 80
1st Standard Parallel: 33 35 11
2nd Standard Parallel: 35 55 01
Central Meridian: -92 07 52
Latitude of Projection's Origin: 33 00 14
False Easting: 0
False Northing: 0

0 0.1 0.2 0.3 0.4 0.5 Kilometers
0 0.1 0.2 0.3 0.4 0.5 Miles
The plotted map scale is 1:5,154

N W E S

Boundary and Annexation Survey (BAS) ID: 20502700000
BAS Submission Deadline: March 1, 2021

PDF versions of the BAS maps are available at:
www.census.gov/programs-surveys/bas/geographies.html

For more information, or to request additional maps, please email geo.bas@census.gov, call 1-800-972-5651, or visit www.census.gov/programs-surveys/bas.html.

United States Census Bureau