GOVERNMENTAL UNIT REFERENCE MAP (2020): Conway city, AR

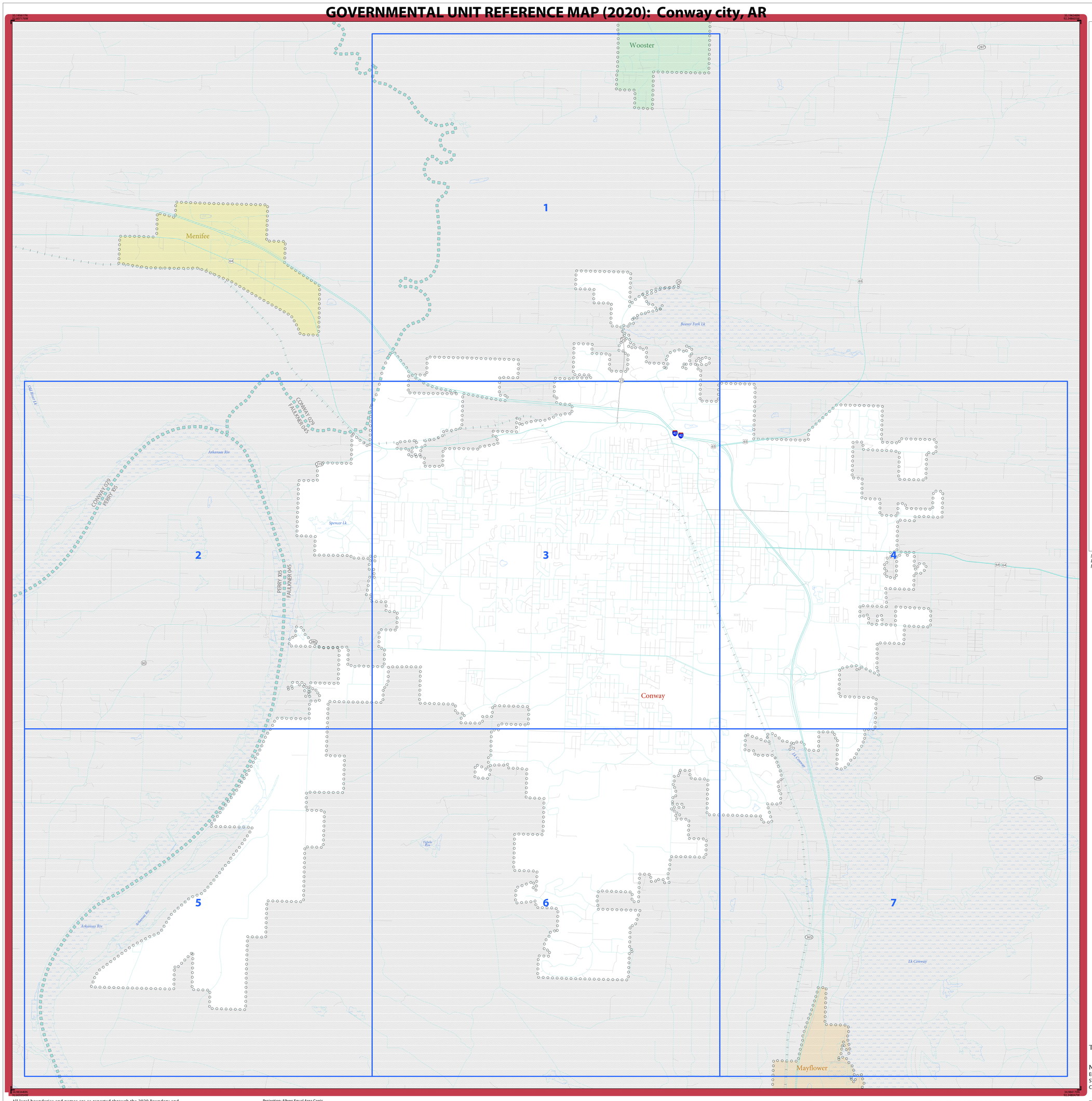

LEGEND

SYMBOL DESCRIPTION	SYMBOL	LABEL STYLE
Federal American Indian Reservation		L'ANSE RESERVATION (TA 1880)
Off-Reservation Trust Land		T1880
American Indian Tribal Subdivision		SHONTO (620)
Alaska Native Regional Corporation (ANRC)		NANA ANRC 52120
State (or statistically equivalent entity)		NEW YORK 36
County (or statistically equivalent entity)		ERIE 029
Minor Civil Division (MCD)[1]		Lee town 41460
Census County Division (CCD)[2]		Jemez CCD 91650
Consolidated City		MILFORD 47500
Incorporated Place - Subject Area		Rome 63418
Incorporated Place - Other Area[3]		Davis 18100
Census Designated Place (CDP)[2]		Cochiti 16560

DESCRIPTION	SYMBOL	DESCRIPTION	SYMBOL
Interstate	5	Water Body	Pleasant Lake
U.S. Highway	2	Swamp or Marsh	Okefenokee Swamp
State Highway	4	Glacier	Bering Glacier
Other Road	Marsh Ln	Airport, Airfield, or Helicopter Landing Pad	Oxnard Airport
Cul-de-sac		College or University	Coll/Univ
Circle		Military	Fort Belvoir
Geographic Offset or Corridor		Prison or Juvenile Detention Center	P/JDC
4WD Trail, Stairway, Alley, Walkway, or Ferry		Cemetery	Powell Cmtry
Railroad	Southern RR	Golf Course	Pinehurst GlfCrs
Pipeline or Power Line		National Park or Forest	Yosemite NP
Ridge or Fence		Other Park	St Francis Park
Property Line or Nonvisible Boundary		Outside Subject Area	
Perennial Stream	Tumbling Cr	Inset Area	A1
Intermittent Stream	Piney Cr		
Mountain Peak or Hill	Mt. Baker		

Where state, county, and/or MCD/CCD boundaries coincide, the map shows the boundary symbol for only the highest-ranking of these boundaries. Where American Indian reservation and American Indian tribal subdivision boundaries coincide, the map shows only the American Indian reservation boundaries.

Entity names are followed by either their FIPS code or census code; parentheses indicate a census code.

1 'MCD*' indicates a false MCD. These are for Census Bureau use only.

2 The CCD and CDP boundaries represent statistical entities only and are not updated through the BAS.

3 Incorporated place name color corresponds to the incorporated place fill color.

Due to space limitations, some road names, along with other feature and geography names on the map, may not be shown.

The Census Bureau stores primary and alternate road names, but only primary road names are used to label the roads on these maps.

Note: This index map sheet provides the map sheet configuration in relation to the subject entity. Due to scale limitations, map content may be simplified. Refer to parent and/or inset map sheets for detailed map content.

Total Sheets: 8 (Index 1; Parent 7; Inset 0)

NAME: Conway city (15190)
ENTITY TYPE: Incorporated Place
ST: Arkansas (05)
CO: Faulkner (045)

INDEX OR PARENT SHEET #: 000
INSET SHEET #: 000000

2020 INCORPORATED PLACE REF MAP (INDEX)

5330105000151900000000

All legal boundaries and names are as reported through the 2020 Boundary and Annexation Survey (BAS) and Boundary Validation Program (BVP). The boundaries shown on this map are for Census Bureau statistical data collection and tabulation purposes only; their depiction and designation for statistical purposes does not constitute a determination of jurisdictional authority or rights of ownership or entitlement.

Data Source: U.S. Census Bureau's MAF/TIGER database (TAB20), November 2020
Created by Geography Division: December 11, 2020

U.S. DEPARTMENT OF COMMERCE U.S. Census Bureau

Projection: Albers Equal Area Conic
Datum: NAD 83
Spheroid: GRS 80
1st Standard Parallel: 33 35 11
2nd Standard Parallel: 35 55 01
Central Meridian: -92 07 52
Latitude of Projection's Origin: 33 00 14
False Easting: 0
False Northing: 0

0 0.9 1.8 2.7 3.6 4.5 Kilometers
0 0.6 1.2 1.8 2.4 3 Miles
The plotted map scale is 1:32,241

N W E S

Boundary and Annexation Survey (BAS) ID: 10500015190
BAS Submission Deadline: March 1, 2021

PDF versions of the BAS maps are available at: www.census.gov/programs-surveys/bas/geographies.html

For more information, or to request additional maps, please email geo.bas@census.gov, call 1-800-972-5651, or visit www.census.gov/programs-surveys/bas.html.

United States Census Bureau

GOVERNMENTAL UNIT REFERENCE MAP (2020): Conway city, AR

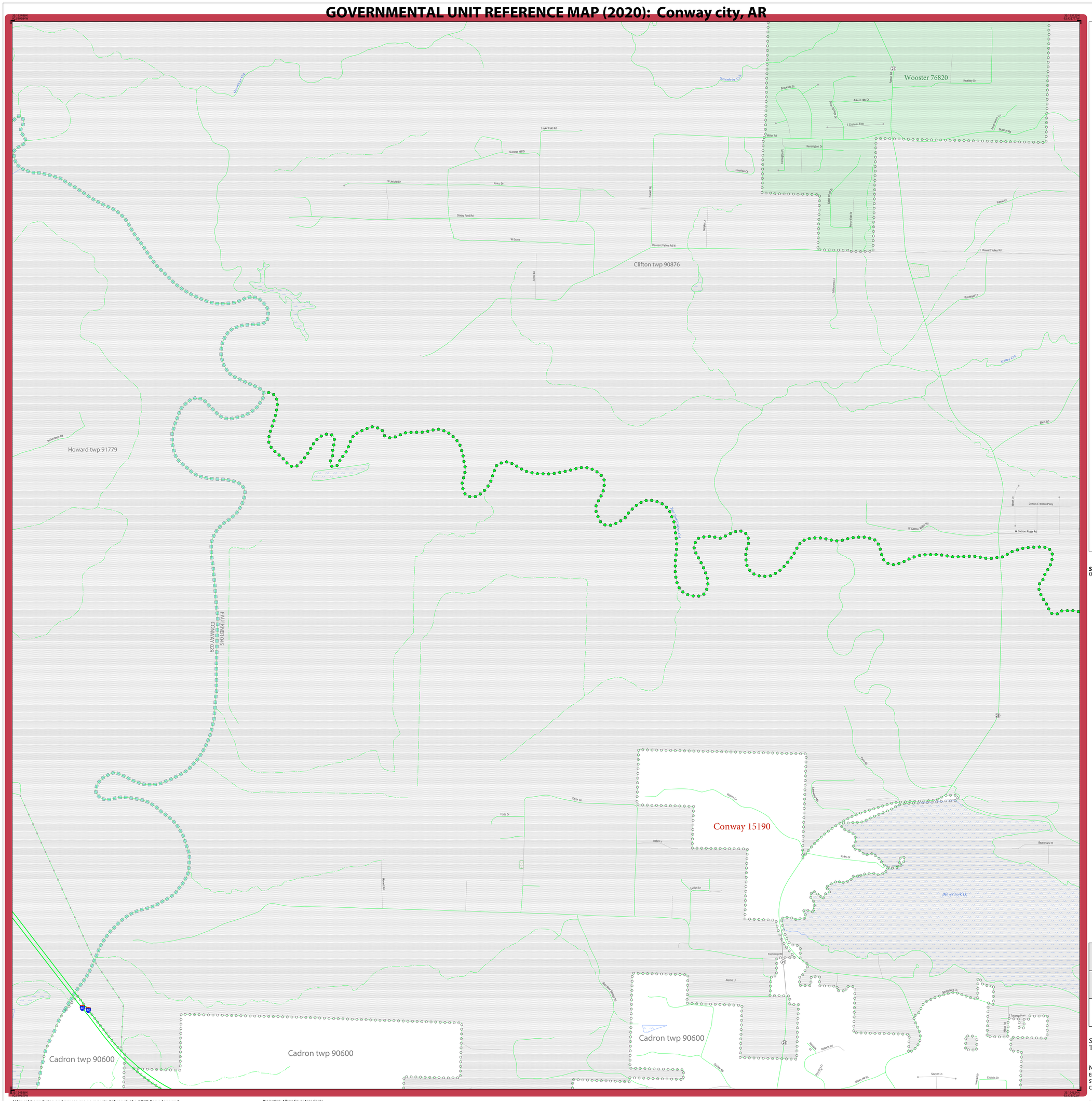
Wooster 76820
Clifton twp 90876
Howard twp 91779
Conway 15190
Cadron twp 90600
Cadron twp 90600
Cadron twp 90600
FAULKNER 045
CONWAY 029
Beaver Fork Lk
Lake Conway
Cypress Cr
Cadron Cr
Palton Rd
Brookside Dr
Auburn Hills Dr
Kentucky Dr
Kensington Dr
Pleasant Valley Rd
Dennis E Wilcox Pkwy
W Cadron Ridge Rd
Sawyer Ln
Chabela Dr
Bivens Rd
Alamo Ln
Freedom Rd
Fairway Dr
Taylor Cr
Fonte Dr
Kirby Dr
Rosewood Pl
Ferry Rd
Sawyer Rd
Bivens Rd
Bivens Ln
Bivens Dr
Bivens Cir
Bivens Ln
Bivens Rd
Bivens Rd
Bivens Rd

GOVERNMENTAL UNIT REFERENCE MAP (2020): Conway city, AR

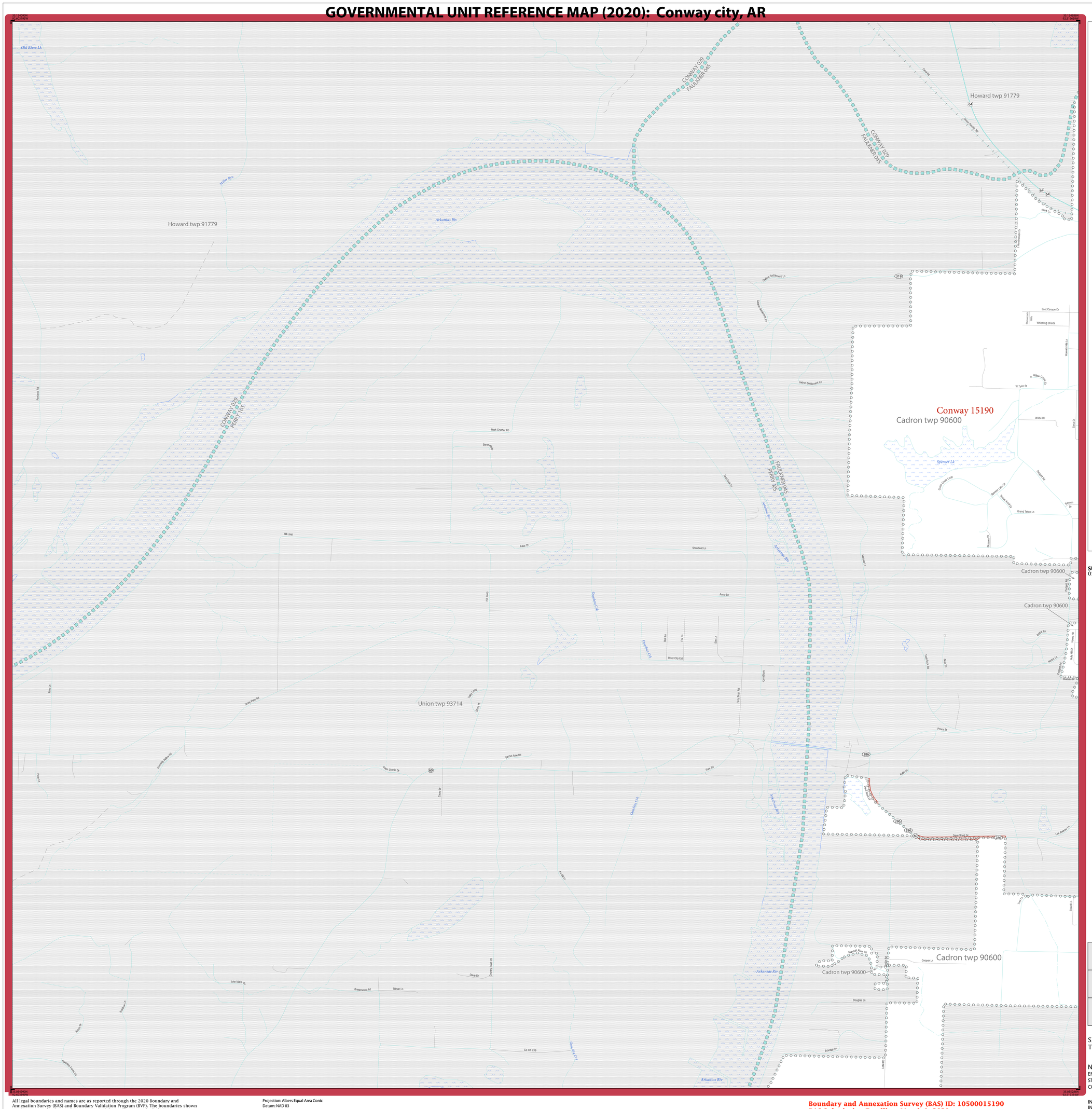
Conway 15190
Cadron twp 90600
Howard twp 91779
Union twp 93714
CONWAY 029
FAULKNER 045
PERRY 105
Arkansas Riv
Old River Lk
Miller Brn
Spencer Lk
Cadron Settlement Ln
Rock Crusher Rd
Hill Loop
Lake St
Showboat Ln
Anna Ln
River City Ext
Stony Point Rd
Bethel Juno Rd
Pleasant Hill Rd
Prince St
Park St
Kain Ln
Dave Ward Dr
Tom Ward Dr
Cooper Ln
Douglas Ln
Co Rd 239
Tillman Ln
Brentwood Rd
Dekap Dr
Country Road 39
Cadron Creek
Cadron Creek Loop
Grand Teton Ln
Willow Creek Dr
W Tyler St
Wilde Dr
Lost Canyon Dr
Whistling Straits
Pleasant Ridge Dr
Fairway Rd
Fairway Hills Dr
Spencer Lake Dr
Fairway Hills Dr
Bluffton Dr
Blossom Dr
Hunter Ln
Hwy 64
Hwy 319
Hwy 286
Hwy 60
Hwy 9
Hwy 9 Spur
Hwy 9 Alt
Hwy 9 Bus
Hwy 9 Bus Alt
Hwy 9 Bus Spur
Hwy 9 Bus Alt Spur
Hwy 9 Bus Alt Bus
Hwy 9 Bus Alt Bus Spur
Hwy 9 Bus Alt Bus Alt
Hwy 9 Bus Alt Bus Alt Spur
Hwy 9 Bus Alt Bus Alt Bus
Hwy 9 Bus Alt Bus Alt Bus Spur
Hwy 9 Bus Alt Bus Alt Bus Alt
Hwy 9 Bus Alt Bus Alt Bus Alt Spur
Hwy 9 Bus Alt Bus Alt Bus Alt Bus
Hwy 9 Bus Alt Bus Alt Bus Alt Bus Spur
Hwy 9 Bus Alt Bus Alt Bus Alt Bus Alt
Hwy 9 Bus Alt Bus Alt Bus Alt Bus Alt Spur
Hwy 9 Bus Alt Bus Alt Bus Alt Bus Alt Bus
Hwy 9 Bus Alt Bus Alt Bus Alt Bus Alt Bus Spur
Hwy 9 Bus Alt Bus Alt Bus Alt Bus Alt Bus Alt
Hwy 9 Bus Alt Bus Alt Bus Alt Bus Alt Bus Alt Spur
Hwy 9 Bus Alt Bus Alt Bus Alt Bus Alt Bus Alt Bus
Hwy 9 Bus Alt Bus Alt Bus Alt Bus Alt Bus Alt Bus Spur
Hwy 9 Bus Alt Bus Alt Bus Alt Bus Alt Bus Alt Bus Alt
Hwy 9 Bus Alt Bus Alt Bus Alt Bus Alt Bus Alt Bus Alt Spur
Hwy 9 Bus Alt Bus Alt Bus Alt Bus Alt Bus Alt Bus Alt Bus
Hwy 9 Bus Alt Bus Alt Bus Alt Bus Alt Bus Alt Bus Alt Bus Spur
Hwy 9 Bus Alt Bus Alt Bus Alt Bus Alt Bus Alt Bus Alt Bus Alt
Hwy 9 Bus Alt Bus Alt Bus Alt Bus Alt Bus Alt Bus Alt Bus Alt Spur
Hwy 9 Bus Alt Bus Alt Bus Alt Bus Alt Bus Alt Bus Alt Bus Alt Bus
Hwy 9 Bus Alt Bus Alt Bus Alt Bus Alt Bus Alt Bus Alt Bus Alt Bus Spur
Hwy 9 Bus Alt Bus Alt Bus Alt Bus Alt Bus Alt Bus Alt Bus Alt Bus Alt
Hwy 9 Bus Alt Bus Alt Bus Alt Bus Alt Bus Alt Bus Alt Bus Alt Bus Alt Spur
Hwy 9 Bus Alt Bus Alt Bus Alt Bus Alt Bus Alt Bus Alt Bus Alt Bus Alt Bus
Hwy 9 Bus Alt Bus Alt Bus Alt Bus Alt Bus Alt Bus Alt Bus Alt Bus Alt Bus Spur
Hwy 9 Bus Alt Bus Alt Bus Alt Bus Alt Bus Alt Bus Alt Bus Alt Bus Alt Bus Alt
Hwy 9 Bus Alt Bus Alt Bus Alt Bus Alt Bus Alt Bus Alt Bus Alt Bus Alt Bus Alt Spur
Hwy 9 Bus Alt Bus Alt Bus Alt Bus Alt Bus Alt Bus Alt Bus Alt Bus Alt Bus Alt Bus
Hwy 9 Bus Alt Bus Alt Bus Alt Bus Alt Bus Alt Bus Alt Bus Alt Bus Alt Bus Alt Bus Spur
Hwy 9 Bus Alt Bus Alt Bus Alt Bus Alt Bus Alt Bus Alt Bus Alt Bus Alt Bus Alt Bus Alt
Hwy 9 Bus Alt Bus Alt Bus Alt Bus Alt Bus Alt Bus Alt Bus Alt Bus Alt Bus Alt Bus Alt Spur
Hwy 9 Bus Alt Bus Alt Bus Alt Bus Alt Bus Alt Bus Alt Bus Alt Bus Alt Bus Alt Bus Alt Bus
Hwy 9 Bus Alt Bus Alt Bus Alt Bus Alt Bus Alt Bus Alt Bus Alt Bus Alt Bus Alt Bus Alt Bus Spur
Hwy 9 Bus Alt Bus Alt Bus Alt Bus Alt Bus Alt Bus Alt Bus Alt Bus Alt Bus Alt Bus Alt Bus Alt
Hwy 9 Bus Alt Bus Alt Bus Alt Bus Alt Bus Alt Bus Alt Bus Alt Bus Alt Bus Alt Bus Alt Bus Alt Spur
Hwy 9 Bus Alt Bus Alt Bus Alt Bus Alt Bus Alt Bus Alt Bus Alt Bus Alt Bus Alt Bus Alt Bus Alt Bus
Hwy 9 Bus Alt Bus Alt Bus Alt Bus Alt Bus Alt Bus Alt Bus Alt Bus Alt Bus Alt Bus Alt Bus Alt Bus Spur
Hwy 9 Bus Alt Bus Alt Bus Alt Bus Alt Bus Alt Bus Alt Bus Alt Bus Alt Bus Alt Bus Alt Bus Alt Bus Alt
Hwy 9 Bus Alt Bus Alt Bus Alt Bus Alt Bus Alt Bus Alt Bus Alt Bus Alt Bus Alt Bus Alt Bus Alt Bus Alt Spur
Hwy 9 Bus Alt Bus Alt Bus Alt Bus Alt Bus Alt Bus Alt Bus Alt Bus Alt Bus Alt Bus Alt Bus Alt Bus Alt Bus
Hwy 9 Bus Alt Bus Alt Bus Alt Bus Alt Bus Alt Bus Alt Bus Alt Bus Alt Bus Alt Bus Alt Bus Alt Bus Alt Bus Spur
Hwy 9 Bus Alt Bus Alt Bus Alt Bus Alt Bus Alt Bus Alt Bus Alt Bus Alt Bus Alt Bus Alt Bus Alt Bus Alt Bus Alt
Hwy 9 Bus Alt Bus Alt Bus Alt Bus Alt Bus Alt Bus Alt Bus Alt Bus Alt Bus Alt Bus Alt Bus Alt Bus Alt Bus Alt Spur
Hwy 9 Bus Alt Bus Alt Bus Alt Bus Alt Bus Alt Bus Alt Bus Alt Bus Alt Bus Alt Bus Alt Bus Alt Bus Alt Bus Alt Bus
Hwy 9 Bus Alt Bus Alt Bus Alt Bus Alt Bus Alt Bus Alt Bus Alt Bus Alt Bus Alt Bus Alt Bus Alt Bus Alt Bus Alt Bus Spur
Hwy 9 Bus Alt Bus Alt Bus Alt Bus Alt Bus Alt Bus Alt Bus Alt Bus Alt Bus Alt Bus Alt Bus Alt Bus Alt Bus Alt Bus Alt
Hwy 9 Bus Alt Bus Alt Bus Alt Bus Alt Bus Alt Bus Alt Bus Alt Bus Alt Bus Alt Bus Alt Bus Alt Bus Alt Bus Alt Bus Alt Spur
Hwy 9 Bus Alt Bus Alt Bus Alt Bus Alt Bus Alt Bus Alt Bus Alt Bus Alt Bus Alt Bus Alt Bus Alt Bus Alt Bus Alt Bus Alt Bus
Hwy 9 Bus Alt Bus Alt Bus Alt Bus Alt Bus Alt Bus Alt Bus Alt Bus Alt Bus Alt Bus Alt Bus Alt Bus Alt Bus Alt Bus Alt Bus Spur
Hwy 9 Bus Alt Bus Alt Bus Alt Bus Alt Bus Alt Bus Alt Bus Alt Bus Alt Bus Alt Bus Alt Bus Alt Bus Alt Bus Alt Bus Alt Bus Alt
Hwy 9 Bus Alt Bus Alt Bus Alt Bus Alt Bus Alt Bus Alt Bus Alt Bus Alt Bus Alt Bus Alt Bus Alt Bus Alt Bus Alt Bus Alt Bus Alt Spur
Hwy 9 Bus Alt Bus Alt Bus Alt Bus Alt Bus Alt Bus Alt Bus Alt Bus Alt Bus Alt Bus Alt Bus Alt Bus Alt Bus Alt Bus Alt Bus Alt Bus

GOVERNMENTAL UNIT REFERENCE MAP (2020): Conway city, AR

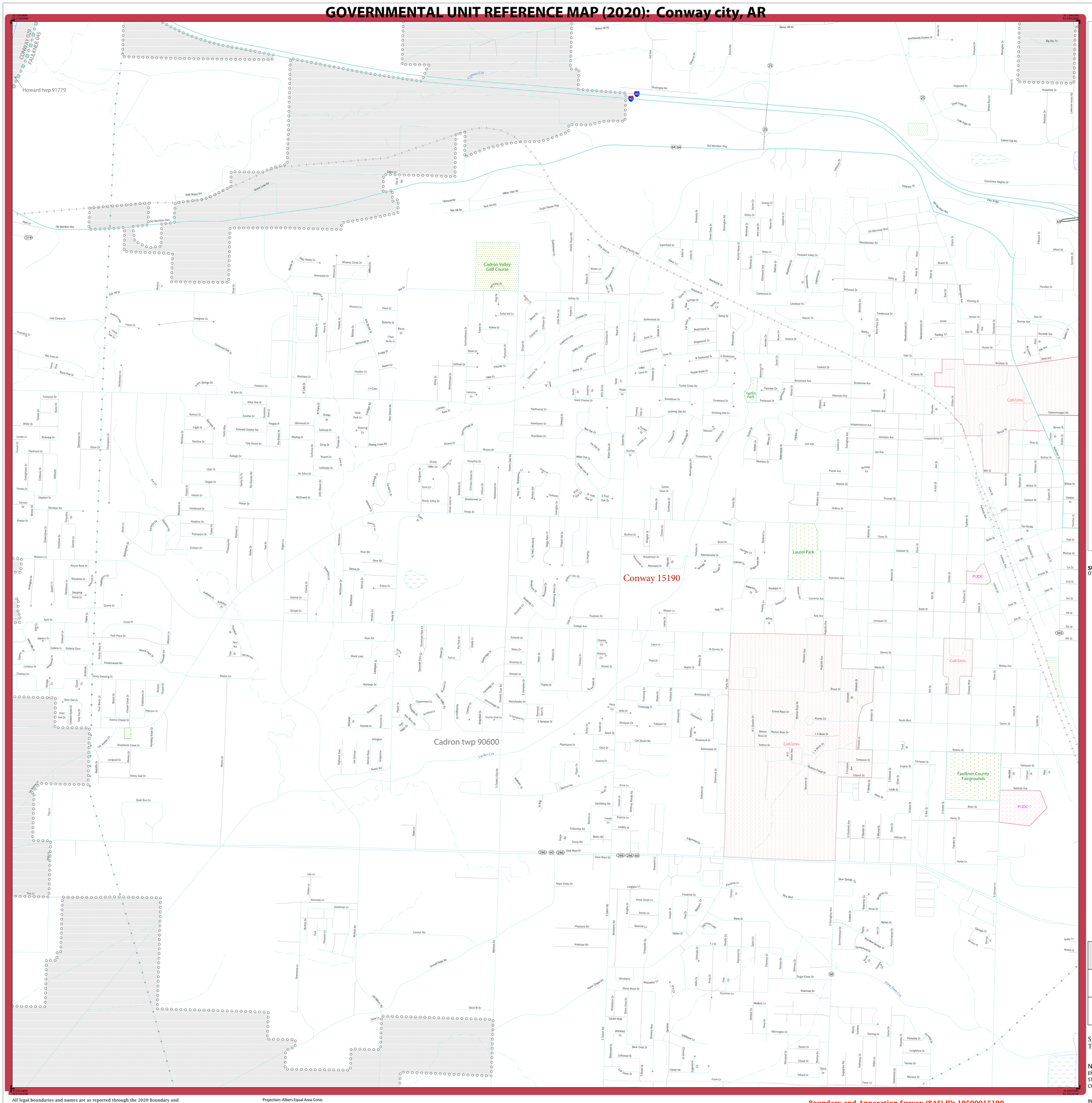

LEGEND

SYMBOL DESCRIPTION	SYMBOL	LABEL STYLE
Federal American Indian Reservation		L'ANSE RESERVATION (TA 1880)
Off-Reservation Trust Land		T1880
American Indian Tribal Subdivision		SHONTO (620)
Alaska Native Regional Corporation (ANRC)		NANA ANRC 52120
State (or statistically equivalent entity)		NEW YORK 36
County (or statistically equivalent entity)		ERIE 029
Minor Civil Division (MCD)[1]		Lee town 41460
Census County Division (CCD)[2]		Jemez CCD 91650
Consolidated City		MILFORD 47500
Incorporated Place - Subject Area		Rome 63418
Incorporated Place - Other Area[3]		Davis 18100
Census Designated Place (CDP)[2]		Cochiti 16560

DESCRIPTION	SYMBOL	DESCRIPTION	SYMBOL
Interstate	10	Water Body	Pleasant Lake
U.S. Highway	2	Swamp or Marsh	Okefenokee Swamp
State Highway	4	Glacier	Bering Glacier
Other Road	Marsh Ln	Airport, Airfield, or Helicopter Landing Pad	Oxnard Airport
Cul-de-sac		College or University	Coll/Univ
Circle		Military	Fort Belvoir
Geographic Offset or Corridor		Prison or Juvenile Detention Center	P/JDC
4WD Trail, Stairway, Alley, Walkway, or Ferry		Cemetery	Powell Cmtry
Railroad	Southern RR	Golf Course	Pinehurst GlfCrs
Pipeline or Power Line		National Park or Forest	Yosemite NP
Ridge or Fence		Other Park	St Francis Park
Property Line or Nonvisible Boundary		Outside Subject Area	
Perennial Stream	Tumbling Cr	Inset Area	A1
Intermittent Stream	Piney Cr		
Mountain Peak or Hill	Mt. Baker		

Where state, county, and/or MCD/CCD boundaries coincide, the map shows the boundary symbol for only the highest-ranking of these boundaries. Where American Indian reservation and American Indian tribal subdivision boundaries coincide, the map shows only the American Indian reservation boundaries.

Entity names are followed by either their FIPS code or census code; parentheses indicate a census code.

1 'MCD*' indicates a false MCD. These are for Census Bureau use only.
2 The CCD and CDP boundaries represent statistical entities only and are not updated through the BAS.
3 Incorporated place name color corresponds to the incorporated place fill color.

Due to space limitations, some road names, along with other feature and geography names on the map, may not be shown.

The Census Bureau stores primary and alternate road names, but only primary road names are used to label the roads on these maps.

SUBJECT AREA COUNTIES ON MAP SHEET
05045 Faulkner

Key to Adjacent Sheets

	1	
2	3	4
5	6	7

Sheet Location within Entity

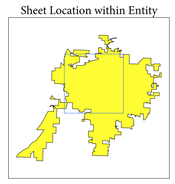

Sheet 3 of 7 PARENT sheets
Total Sheets: 8 (Index 1; Parent 7; Inset 0)

NAME: Conway city (15190)
ENTITY TYPE: Incorporated Place
ST: Arkansas (05)
CO: Faulkner (045)

INDEX OR PARENT SHEET #: 003
INSET SHEET #: 000000

2020 INCORPORATED PLACE REF MAP (PARENT)

5330105000151900030000 0

All legal boundaries and names are as reported through the 2020 Boundary and Annexation Survey (BAS) and Boundary Validation Program (BVP). The boundaries shown on this map are for Census Bureau statistical data collection and tabulation purposes only; their depiction and designation for statistical purposes does not constitute a determination of jurisdictional authority or rights of ownership or entitlement.

Data Source: U.S. Census Bureau's MAF/TIGER database (TAB20), November 2020
Created by Geography Division: December 11, 2020

U.S. DEPARTMENT OF COMMERCE U.S. Census Bureau

Projection: Albers Equal Area Conic
Datum: NAD 83
Spheroid: GRS 80
1st Standard Parallel: 33 35 11
2nd Standard Parallel: 35 55 01
Central Meridian: -92 07 52
Latitude of Projection's Origin: 33 00 14
False Easting: 0
False Northing: 0

0 0.3 0.6 0.9 1.2 1.5 Kilometers
0 0.2 0.4 0.6 0.8 1 Miles
The plotted map scale is 1:10,500

N W E S

Boundary and Annexation Survey (BAS) ID: 10500015190
BAS Submission Deadline: March 1, 2021

PDF versions of the BAS maps are available at:
www.census.gov/programs-surveys/bas/geographies.html

For more information, or to request additional maps, please email geo.bas@census.gov, call 1-800-972-5651, or visit www.census.gov/programs-surveys/bas.html.

United States Census Bureau

GOVERNMENTAL UNIT REFERENCE MAP (2020): Conway city, AR

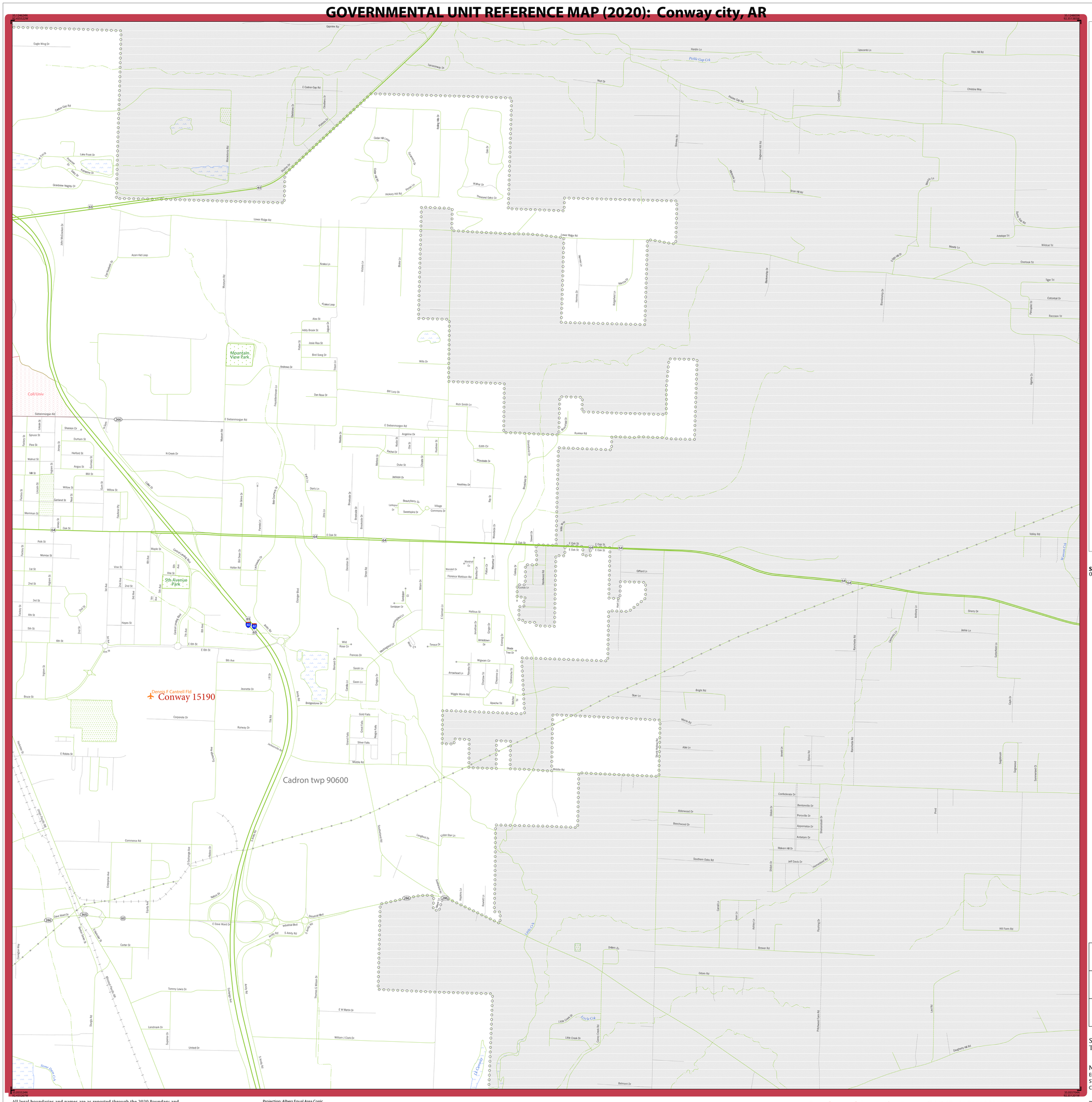

LEGEND

SYMBOL DESCRIPTION	SYMBOL	LABEL STYLE
Federal American Indian Reservation		L'ANSE RESERVATION (TA 1880)
Off-Reservation Trust Land		T1880
American Indian Tribal Subdivision		SHONTO (620)
Alaska Native Regional Corporation (ANRC)		NANA ANRC 52120
State (or statistically equivalent entity)		NEW YORK 36
County (or statistically equivalent entity)		ERIE 029
Minor Civil Division (MCD)[1]		Lee town 41460
Census County Division (CCD)[2]		Jemez CCD 91650
Consolidated City		MILFORD 47500
Incorporated Place - Subject Area		Rome 63418
Incorporated Place - Other Area[3]		Davis 18100
Census Designated Place (CDP)[2]		Cochiti 16560

DESCRIPTION	SYMBOL	DESCRIPTION	SYMBOL
Interstate	10	Water Body	Pleasant Lake
U.S. Highway	2	Swamp or Marsh	Okefenokee Swamp
State Highway	4	Glacier	Bering Glacier
Other Road	Marsh Ln	Airport, Airfield, or Helicopter Landing Pad	Oxnard Airport
Cul-de-sac		College or University	Coll/Univ
Circle		Military	Fort Belvoir
Geographic Offset or Corridor		Prison or Juvenile Detention Center	P/JDC
4WD Trail, Stairway, Alley, Walkway, or Ferry		Cemetery	Powell Cmtry
Railroad	Southern RR	Golf Course	Pinehurst Glfcrs
Pipeline or Power Line		National Park or Forest	Yosemite NP
Ridge or Fence		Other Park	St Francis Park
Property Line or Nonvisible Boundary		Outside Subject Area	
Perennial Stream	Tumbling Cr	Inset Area	A1
Intermittent Stream	Piney Cr		
Mountain Peak or Hill	Mt. Baker		

Where state, county, and/or MCD/CCD boundaries coincide, the map shows the boundary symbol for only the highest-ranking of these boundaries. Where American Indian reservation and American Indian tribal subdivision boundaries coincide, the map shows only the American Indian reservation boundaries.

Entity names are followed by either their FIPS code or census code; parentheses indicate a census code.

1 'MCD*' indicates a false MCD. These are for Census Bureau use only.

2 The CCD and CDP boundaries represent statistical entities only and are not updated through the BAS.

3 Incorporated place name color corresponds to the incorporated place fill color.

Due to space limitations, some road names, along with other feature and geography names on the map, may not be shown.

The Census Bureau stores primary and alternate road names, but only primary road names are used to label the roads on these maps.

SUBJECT AREA COUNTIES ON MAP SHEET
05045 Faulkner

Key to Adjacent Sheets

1		
3	4	
6	7	

Sheet Location within Entity

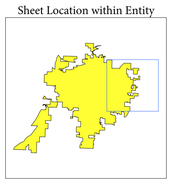

Sheet 4 of 7 PARENT sheets
Total Sheets: 8 (Index 1; Parent 7; Inset 0)

NAME: Conway city (15190)
ENTITY TYPE: Incorporated Place
ST: Arkansas (05)
CO: Faulkner (045)

INDEX OR PARENT SHEET #: 004
INSET SHEET #: 000000

2020 INCORPORATED PLACE REF MAP (PARENT)

5330105000151900400000 0

All legal boundaries and names are as reported through the 2020 Boundary and Annexation Survey (BAS) and Boundary Validation Program (BVP). The boundaries shown on this map are for Census Bureau statistical data collection and tabulation purposes only; their depiction and designation for statistical purposes does not constitute a determination of jurisdictional authority or rights of ownership or entitlement.

Data Source: U.S. Census Bureau's MAF/TIGER database (TAB20), November 2020
Created by Geography Division: December 11, 2020

U.S. DEPARTMENT OF COMMERCE U.S. Census Bureau

Projection: Albers Equal Area Conic
Datum: NAD 83
Spheroid: GRS 80
1st Standard Parallel: 33 35 11
2nd Standard Parallel: 35 55 01
Central Meridian: -92 07 52
Latitude of Projection's Origin: 33 00 14
False Easting: 0
False Northing: 0

0 0.3 0.6 0.9 1.2 1.5 Kilometers
0 0.2 0.4 0.6 0.8 1 Miles
The plotted map scale is 1:10,500

N W E S

Boundary and Annexation Survey (BAS) ID: 10500015190
BAS Submission Deadline: March 1, 2021

PDF versions of the BAS maps are available at:
www.census.gov/programs-surveys/bas/geographies.html

For more information, or to request additional maps, please email geo.bas@census.gov, call 1-800-972-5651, or visit www.census.gov/programs-surveys/bas.html.

United States Census Bureau

GOVERNMENTAL UNIT REFERENCE MAP (2020): Conway city, AR

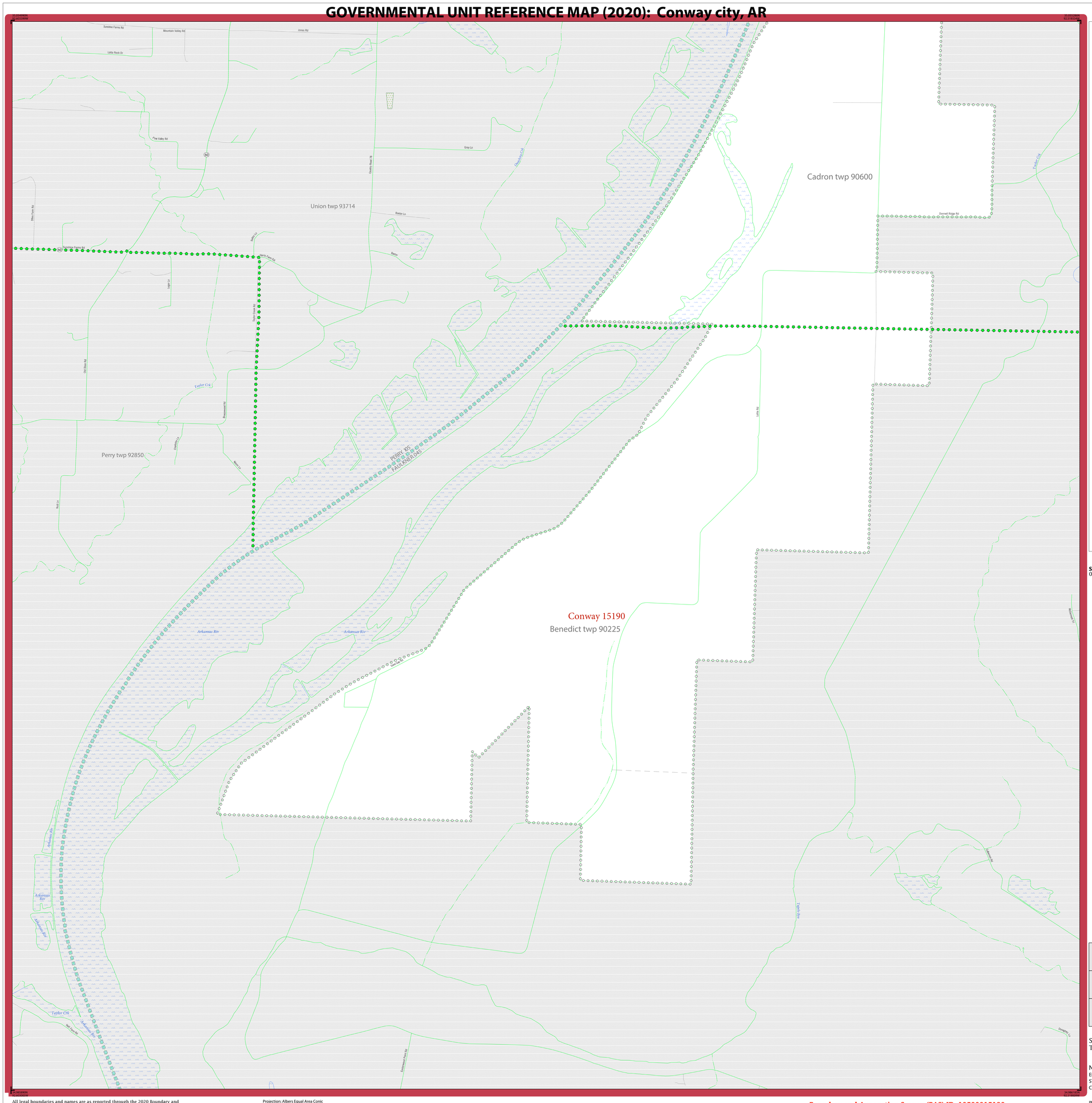

LEGEND

SYMBOL DESCRIPTION	SYMBOL	LABEL STYLE
Federal American Indian Reservation		L'ANSE RESERVATION (TA 1880)
Off-Reservation Trust Land		T1880
American Indian Tribal Subdivision		SHONTO (620)
Alaska Native Regional Corporation (ANRC)		*NANA ANRC 52120*
State (or statistically equivalent entity)		NEW YORK 36
County (or statistically equivalent entity)		ERIE 029
Minor Civil Division (MCD)[1]		Lee town 41460
Census County Division (CCD)[2]		*Jemez CCD 91650*
Consolidated City		MILFORD 47500
Incorporated Place - Subject Area		Rome 63418
Incorporated Place - Other Area[3]		Davis 18100
Census Designated Place (CDP)[2]		*Cochiti 16560*

DESCRIPTION	SYMBOL	DESCRIPTION	SYMBOL
Interstate	10	Water Body	Pleasant Lake
U.S. Highway	2	Swamp or Marsh	Okefenokee Swamp
State Highway	4	Glacier	Bering Glacier
Other Road	Marsh Ln	Airport, Airfield, or Helicopter Landing Pad	Oxnard Airport
Cul-de-sac		College or University	Coll/Univ
Circle		Military	Fort Belvoir
Geographic Offset or Corridor		Prison or Juvenile Detention Center	P/JDC
4WD Trail, Stairway, Alley, Walkway, or Ferry		Cemetery	Powell Cmtry
Railroad	Southern RR	Golf Course	Pinehurst GlfCrs
Pipeline or Power Line		National Park or Forest	Yosemite NP
Ridge or Fence		Other Park	St Francis Park
Property Line or Nonvisible Boundary		Outside Subject Area	
Perennial Stream	Tumbling Cr	Inset Area	A1
Intermittent Stream	Piney Cr		
Mountain Peak or Hill	Mt. Baker		

Where state, county, and/or MCD/CCD boundaries coincide, the map shows the boundary symbol for only the highest-ranking of these boundaries. Where American Indian reservation and American Indian tribal subdivision boundaries coincide, the map shows only the American Indian reservation boundaries.

Entity names are followed by either their FIPS code or census code; parentheses indicate a census code.

1 'MCD*' indicates a false MCD. These are for Census Bureau use only.

2 The CCD and CDP boundaries represent statistical entities only and are not updated through the BAS.

3 Incorporated place name color corresponds to the incorporated place fill color.

Due to space limitations, some road names, along with other feature and geography names on the map, may not be shown.

The Census Bureau stores primary and alternate road names, but only primary road names are used to label the roads on these maps.

SUBJECT AREA COUNTIES ON MAP SHEET
05045 Faulkner

Key to Adjacent Sheets

	2	3
	5	6

Sheet Location within Entity

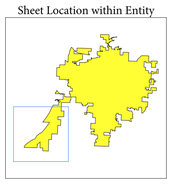

Sheet 5 of 7 PARENT sheets
Total Sheets: 8 (Index 1; Parent 7; Inset 0)

NAME: Conway city (15190)
ENTITY TYPE: Incorporated Place
ST: Arkansas (05)
CO: Faulkner (045)

INDEX OR PARENT SHEET #: 005
INSET SHEET #: 000000

2020 INCORPORATED PLACE REF MAP (PARENT)

5330105000151900050000 00

All legal boundaries and names are as reported through the 2020 Boundary and Annexation Survey (BAS) and Boundary Validation Program (BVP). The boundaries shown on this map are for Census Bureau statistical data collection and tabulation purposes only; their depiction and designation for statistical purposes does not constitute a determination of jurisdictional authority or rights of ownership or entitlement.

Data Source: U.S. Census Bureau's MAF/TIGER database (TAB20), November 2020
Created by Geography Division: December 11, 2020

U.S. DEPARTMENT OF COMMERCE U.S. Census Bureau

Projection: Albers Equal Area Conic
Datum: NAD 83
Spheroid: GRS 80
1st Standard Parallel: 33 35 11
2nd Standard Parallel: 35 55 01
Central Meridian: -92 07 52
Latitude of Projection's Origin: 33 00 14
False Easting: 0
False Northing: 0

0 0.3 0.6 0.9 1.2 1.5 Kilometers
0 0.2 0.4 0.6 0.8 1 Miles
The plotted map scale is 1:10,500

N W E S

Boundary and Annexation Survey (BAS) ID: 10500015190
BAS Submission Deadline: March 1, 2021

PDF versions of the BAS maps are available at:
www.census.gov/programs-surveys/bas/geographies.html

For more information, or to request additional maps, please email geo.bas@census.gov, call 1-800-972-5651, or visit www.census.gov/programs-surveys/bas.html.

United States Census Bureau

GOVERNMENTAL UNIT REFERENCE MAP (2020): Conway city, AR

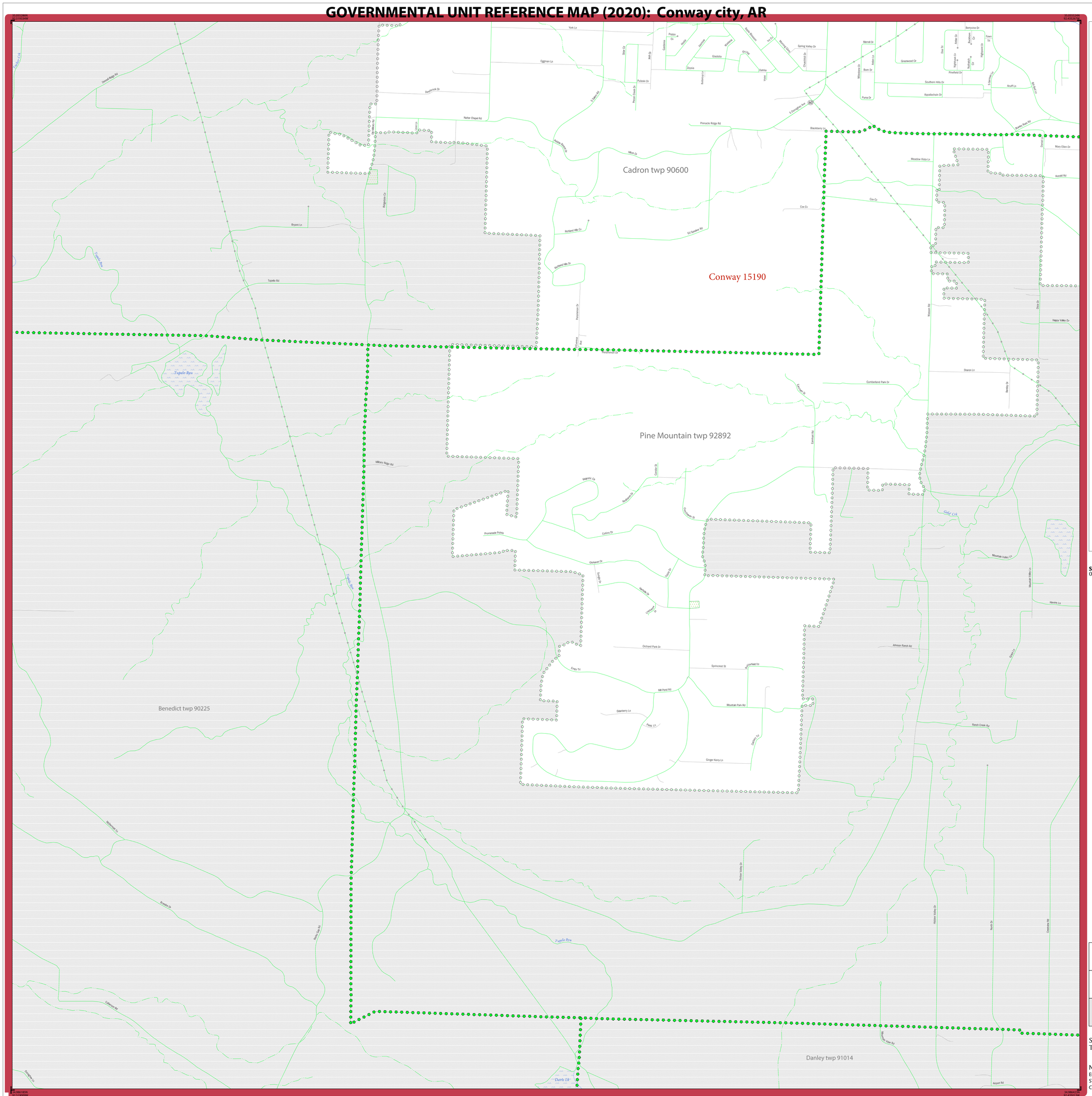

LEGEND

SYMBOL DESCRIPTION	SYMBOL	LABEL STYLE
Federal American Indian Reservation		L'ANSE RESERVATION (TA 1880)
Off-Reservation Trust Land		T1880
American Indian Tribal Subdivision		SHONTO (620)
Alaska Native Regional Corporation (ANRC)		NANA ANRC 52120
State (or statistically equivalent entity)		NEW YORK 36
County (or statistically equivalent entity)		ERIE 029
Minor Civil Division (MCD)[1]		Lee town 41460
Census County Division (CCD)[2]		Jemez CCD 91650
Consolidated City		MILFORD 47500
Incorporated Place - Subject Area		Rome 63418
Incorporated Place - Other Area[3]		Davis 18100
Census Designated Place (CDP)[2]		Cochiti 16560

DESCRIPTION	SYMBOL	DESCRIPTION	SYMBOL
Interstate	55	Water Body	Pleasant Lake
U.S. Highway	2	Swamp or Marsh	Okefenokee Swamp
State Highway	4	Glacier	Bering Glacier
Other Road	Marsh Ln	Airport, Airfield, or Helicopter Landing Pad	Oxnard Airport
Cul-de-sac		College or University	Coll/Univ
Circle		Military	Fort Belvoir
Geographic Offset or Corridor		Prison or Juvenile Detention Center	P/JDC
4WD Trail, Stairway, Alley, Walkway, or Ferry		Cemetery	Powell Cmtry
Railroad	Southern RR	Golf Course	Pinehurst GlfCrs
Pipeline or Power Line		National Park or Forest	Yosemite NP
Ridge or Fence		Other Park	St Francis Park
Property Line or Nonvisible Boundary		Outside Subject Area	
Perennial Stream	Tumbling Cr	Inset Area	A1
Intermittent Stream	Piney Cr		
Mountain Peak or Hill	Mt. Baker		

Where state, county, and/or MCD/CCD boundaries coincide, the map shows the boundary symbol for only the highest-ranking of these boundaries. Where American Indian reservation and American Indian tribal subdivision boundaries coincide, the map shows only the American Indian reservation boundaries.

Entity names are followed by either their FIPS code or census code; parentheses indicate a census code.

1 'MCD*' indicates a false MCD. These are for Census Bureau use only.

2 The CCD and CDP boundaries represent statistical entities only and are not updated through the BAS.

3 Incorporated place name color corresponds to the incorporated place fill color.

Due to space limitations, some road names, along with other feature and geography names on the map, may not be shown.

The Census Bureau stores primary and alternate road names, but only primary road names are used to label the roads on these maps.

SUBJECT AREA COUNTIES ON MAP SHEET
05045 Faulkner

Key to Adjacent Sheets

2	3	4
5	6	7

Sheet Location within Entity

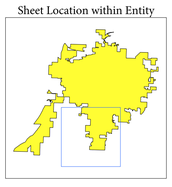

Sheet 6 of 7 PARENT sheets
Total Sheets: 8 (Index 1; Parent 7; Inset 0)

NAME: Conway city (15190)
ENTITY TYPE: Incorporated Place
ST: Arkansas (05)
CO: Faulkner (045)

INDEX OR PARENT SHEET #: 006
INSET SHEET #: 000000

2020 INCORPORATED PLACE REF MAP (PARENT)

5330105000151900060000 00

All legal boundaries and names are as reported through the 2020 Boundary and Annexation Survey (BAS) and Boundary Validation Program (BVP). The boundaries shown on this map are for Census Bureau statistical data collection and tabulation purposes only; their depiction and designation for statistical purposes does not constitute a determination of jurisdictional authority or rights of ownership or entitlement.

Data Source: U.S. Census Bureau's MAF/TIGER database (TAB20), November 2020
Created by Geography Division: December 11, 2020

U.S. DEPARTMENT OF COMMERCE U.S. Census Bureau

Projection: Albers Equal Area Conic
Datum: NAD 83
Spheroid: GRS 80
1st Standard Parallel: 33 35 11
2nd Standard Parallel: 35 55 01
Central Meridian: -92 07 52
Latitude of Projection's Origin: 33 00 14
False Easting: 0
False Northing: 0

0 0.3 0.6 0.9 1.2 1.5 Kilometers
0 0.2 0.4 0.6 0.8 1 Miles
The plotted map scale is 1:10,500

N W E S

Boundary and Annexation Survey (BAS) ID: 10500015190
BAS Submission Deadline: March 1, 2021

PDF versions of the BAS maps are available at:
www.census.gov/programs-surveys/bas/geographies.html

For more information, or to request additional maps, please email geo.bas@census.gov, call 1-800-972-5651, or visit www.census.gov/programs-surveys/bas.html.

United States Census Bureau

GOVERNMENTAL UNIT REFERENCE MAP (2020): Conway city, AR

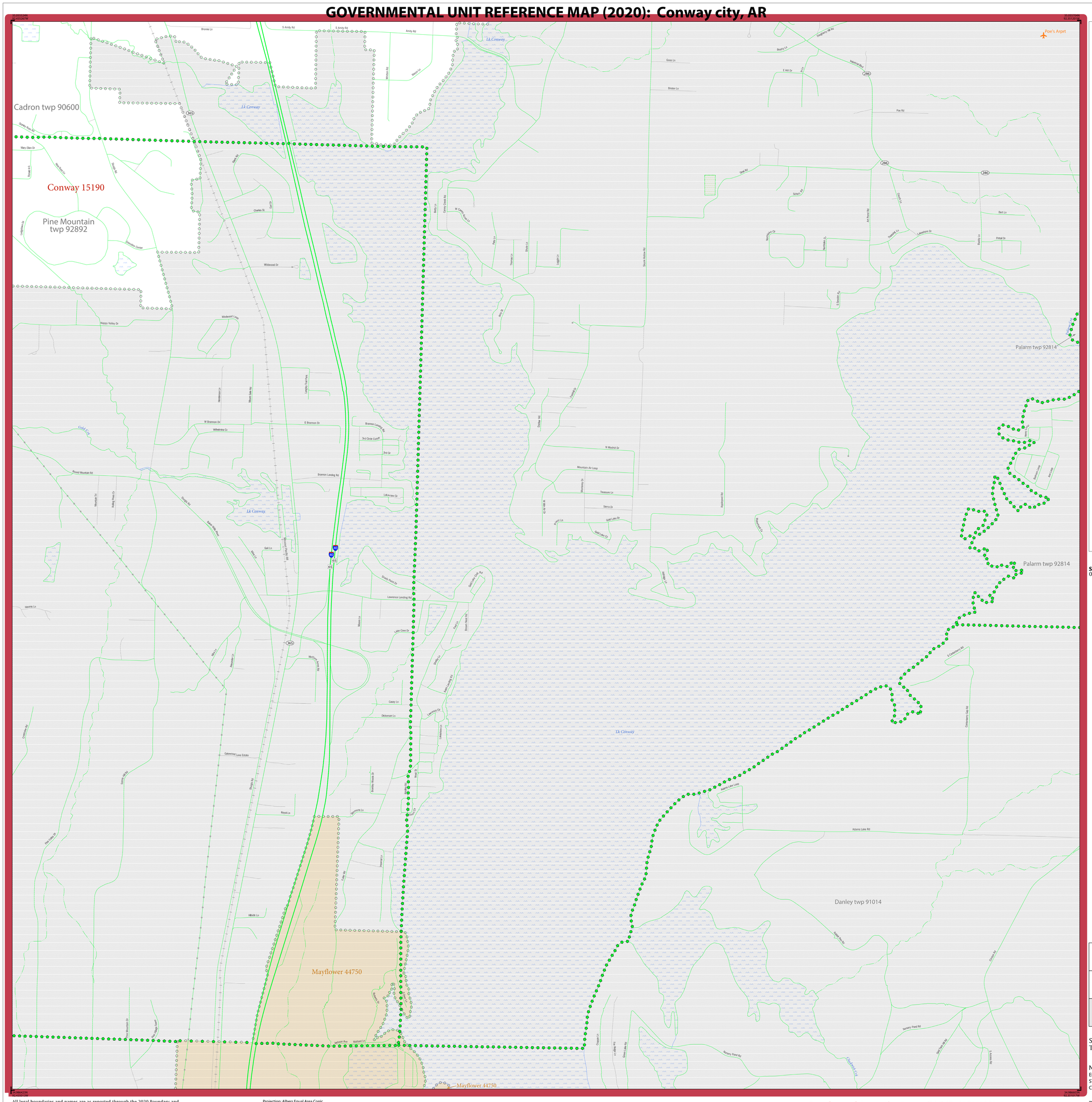

LEGEND

SYMBOL DESCRIPTION	SYMBOL	LABEL STYLE
Federal American Indian Reservation		L'ANSE RESERVATION (TA 1880)
Off-Reservation Trust Land		T1880
American Indian Tribal Subdivision		SHONTO (620)
Alaska Native Regional Corporation (ANRC)		NANA ANRC 52120
State (or statistically equivalent entity)		NEW YORK 36
County (or statistically equivalent entity)		ERIE 029
Minor Civil Division (MCD)[1]		Lee town 41460
Census County Division (CCD)[2]		Jemez CCD 91650
Consolidated City		MILFORD 47500
Incorporated Place - Subject Area		Rome 63418
Incorporated Place - Other Area[3]		Davis 18100
Census Designated Place (CDP)[2]		Cochiti 16560

DESCRIPTION	SYMBOL	DESCRIPTION	SYMBOL
Interstate	10	Water Body	Pleasant Lake
U.S. Highway	2	Swamp or Marsh	Okefenokee Swamp
State Highway	4	Glacier	Bering Glacier
Other Road	Marsh Ln	Airport, Airfield, or Helicopter Landing Pad	Oxnard Airport
Cul-de-sac		College or University	Coll/Univ
Circle		Military	Fort Belvoir
Geographic Offset or Corridor		Prison or Juvenile Detention Center	P/JDC
4WD Trail, Stairway, Alley, Walkway, or Ferry		Cemetery	Powell Cmtry
Railroad	Southern RR	Golf Course	Pinehurst Glfcrs
Pipeline or Power Line		National Park or Forest	Yosemite NP
Ridge or Fence		Other Park	St Francis Park
Property Line or Nonvisible Boundary		Outside Subject Area	
Perennial Stream	Tumbling Cr	Inset Area	A1
Intermittent Stream	Piney Cr		
Mountain Peak or Hill	Mt. Baker		

Where state, county, and/or MCD/CCD boundaries coincide, the map shows the boundary symbol for only the highest-ranking of these boundaries. Where American Indian reservation and American Indian tribal subdivision boundaries coincide, the map shows only the American Indian reservation boundaries.

Entity names are followed by either their FIPS code or census code; parentheses indicate a census code.

1 'MCD*' indicates a false MCD. These are for Census Bureau use only.

2 The CCD and CDP boundaries represent statistical entities only and are not updated through the BAS.

3 Incorporated place name color corresponds to the incorporated place fill color.

Due to space limitations, some road names, along with other feature and geography names on the map, may not be shown.

The Census Bureau stores primary and alternate road names, but only primary road names are used to label the roads on these maps.

SUBJECT AREA COUNTIES ON MAP SHEET
05045 Faulkner

Key to Adjacent Sheets

3	4	
6	7	

Sheet Location within Entity

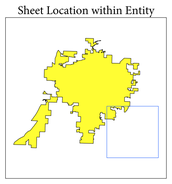

Sheet 7 of 7 PARENT sheets
Total Sheets: 8 (Index 1; Parent 7; Inset 0)

NAME: Conway city (15190)
ENTITY TYPE: Incorporated Place
ST: Arkansas (05)
CO: Faulkner (045)

INDEX OR PARENT SHEET #: 007
INSET SHEET #: 000000

2020 INCORPORATED PLACE REF MAP (PARENT)

5330105000151900070000 00

All legal boundaries and names are as reported through the 2020 Boundary and Annexation Survey (BAS) and Boundary Validation Program (BVP). The boundaries shown on this map are for Census Bureau statistical data collection and tabulation purposes only; their depiction and designation for statistical purposes does not constitute a determination of jurisdictional authority or rights of ownership or entitlement.

Data Source: U.S. Census Bureau's MAF/TIGER database (TAB20), November 2020
Created by Geography Division: December 11, 2020

U.S. DEPARTMENT OF COMMERCE U.S. Census Bureau

Projection: Albers Equal Area Conic
Datum: NAD 83
Spheroid: GRS 80
1st Standard Parallel: 33 35 11
2nd Standard Parallel: 35 55 01
Central Meridian: -92 07 52
Latitude of Projection's Origin: 33 00 14
False Easting: 0
False Northing: 0

0 0.3 0.6 0.9 1.2 1.5 Kilometers
0 0.2 0.4 0.6 0.8 1 Miles
The plotted map scale is 1:10,500

N W E S

Boundary and Annexation Survey (BAS) ID: 10500015190
BAS Submission Deadline: March 1, 2021

PDF versions of the BAS maps are available at:
www.census.gov/programs-surveys/bas/geographies.html

For more information, or to request additional maps, please email geo.bas@census.gov, call 1-800-972-5651, or visit www.census.gov/programs-surveys/bas.html.

United States Census Bureau