GOVERNMENTAL UNIT REFERENCE MAP (2020): Jonesboro city, AR

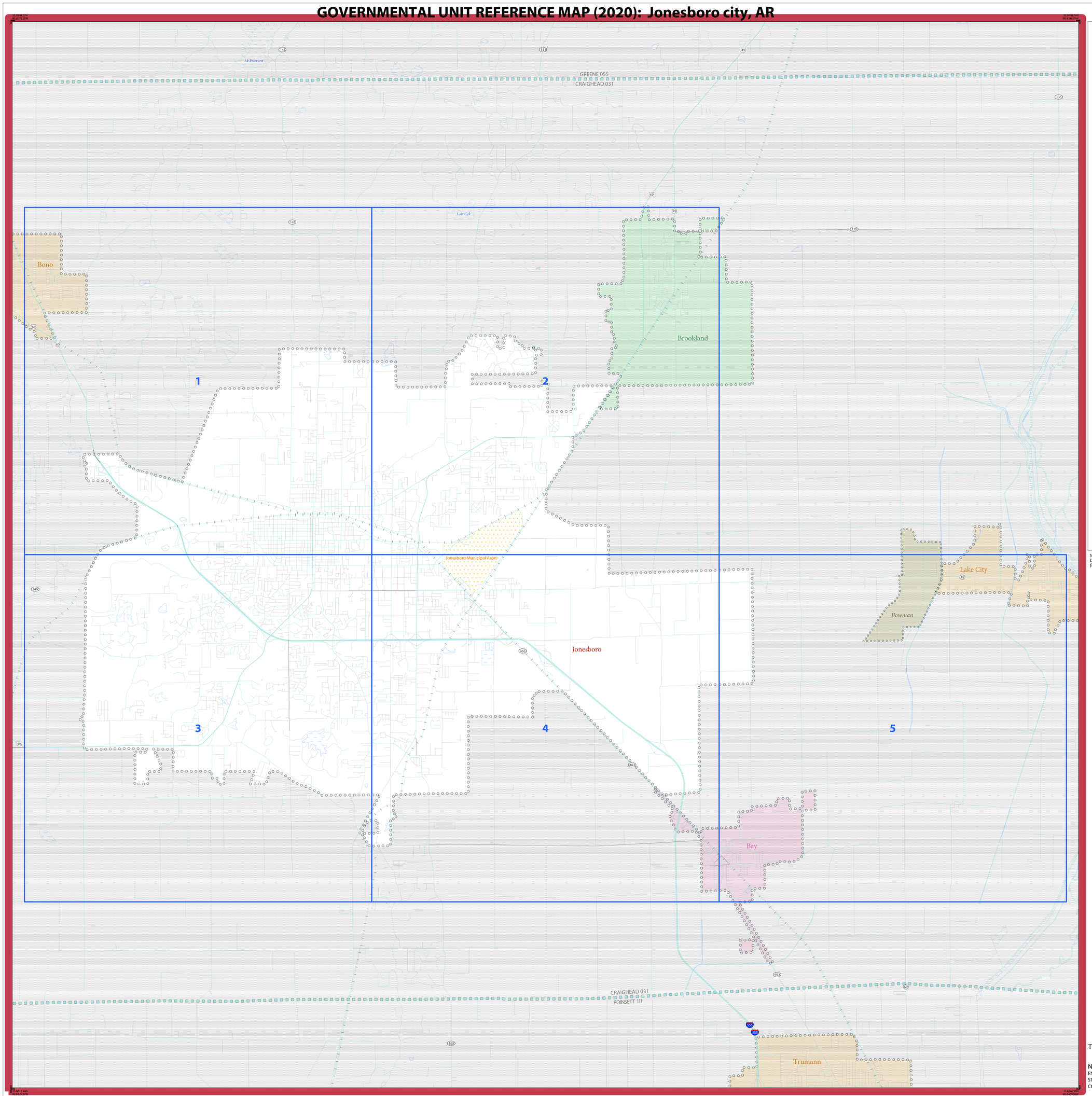

LEGEND

SYMBOL DESCRIPTION	SYMBOL	LABEL STYLE
Federal American Indian Reservation		L'ANSE RESERVATION (TA 1880)
Off-Reservation Trust Land		T1880
American Indian Tribal Subdivision		SHONTO (620)
Alaska Native Regional Corporation (ANRC)		NANA ANRC 52120
State (or statistically equivalent entity)		NEW YORK 36
County (or statistically equivalent entity)		ERIE 029
Minor Civil Division (MCD)[1]		Lee town 41460
Census County Division (CCD)[2]		Jemez CCD 91650
Consolidated City		MILFORD 47500
Incorporated Place - Subject Area		Rome 63418
Incorporated Place - Other Area[3]		Davis 18100
Census Designated Place (CDP)[2]		Cochiti 16560

DESCRIPTION	SYMBOL	DESCRIPTION	SYMBOL
Interstate	5	Water Body	Pleasant Lake
U.S. Highway	2	Swamp or Marsh	Okefenokee Swamp
State Highway	4	Glacier	Bering Glacier
Other Road	Marsh Ln	Airport, Airfield, or Helicopter Landing Pad	Oxnard Airport
Cul-de-sac		College or University	Coll/Univ
Circle		Military	Fort Belvoir
Geographic Offset or Corridor		Prison or Juvenile Detention Center	P/JDC
4WD Trail, Stairway, Alley, Walkway, or Ferry		Cemetery	Powell Cmtry
Railroad	Southern RR	Golf Course	Pinehurst Glfcrs
Pipeline or Power Line		National Park or Forest	Yosemite NP
Ridge or Fence		Other Park	St Francis Park
Property Line or Nonvisible Boundary		Outside Subject Area	
Perennial Stream	Tumbling Cr	Inset Area	A1
Intermittent Stream	Piney Cr		
Mountain Peak or Hill	Mt. Baker		

Where state, county, and/or MCD/CCD boundaries coincide, the map shows the boundary symbol for only the highest-ranking of these boundaries. Where American Indian reservation and American Indian tribal subdivision boundaries coincide, the map shows only the American Indian reservation boundaries.

Entity names are followed by either their FIPS code or census code; parentheses indicate a census code.

1 'MCD*' indicates a false MCD. These are for Census Bureau use only.

2 The CCD and CDP boundaries represent statistical entities only and are not updated through the BAS.

3 Incorporated place name color corresponds to the incorporated place fill color.

Due to space limitations, some road names, along with other feature and geography names on the map, may not be shown.

The Census Bureau stores primary and alternate road names, but only primary road names are used to label the roads on these maps.

Note: This index map sheet provides the map sheet configuration in relation to the subject entity. Due to scale limitations, map content may be simplified. Refer to parent and/or inset map sheets for detailed map content.

Total Sheets: 6 (Index 1; Parent 5; Inset 0)

NAME: Jonesboro city (35710)
ENTITY TYPE: Incorporated Place
ST: Arkansas (05)
CO: Craighead (031)

INDEX OR PARENT SHEET #: 000
INSET SHEET #: 000000

2020 INCORPORATED PLACE REF MAP (INDEX)

5330105000357100000000000

All legal boundaries and names are as reported through the 2020 Boundary and Annexation Survey (BAS) and Boundary Validation Program (BVP). The boundaries shown on this map are for Census Bureau statistical data collection and tabulation purposes only; their depiction and designation for statistical purposes does not constitute a determination of jurisdictional authority or rights of ownership or entitlement.

Data Source: U.S. Census Bureau's MAF/TIGER database (TAB20), November 2020
Created by Geography Division: December 11, 2020

U.S. DEPARTMENT OF COMMERCE U.S. Census Bureau

Projection: Albers Equal Area Conic
Datum: NAD 83
Spheroid: GRS 80
1st Standard Parallel: 33 35 11
2nd Standard Parallel: 35 55 01
Central Meridian: -92 07 52
Latitude of Projection's Origin: 33 00 14
False Easting: 0
False Northing: 0

0 1 2 3 4 5 Kilometers
0 0.9 1.8 2.7 3.6 4.5 Miles
The plotted map scale is 1:46,058

N W E S

Boundary and Annexation Survey (BAS) ID: 10500035710
BAS Submission Deadline: March 1, 2021

PDF versions of the BAS maps are available at: www.census.gov/programs-surveys/bas/geographies.html

For more information, or to request additional maps, please email geo.bas@census.gov, call 1-800-972-5651, or visit www.census.gov/programs-surveys/bas.html.

United States Census Bureau

GOVERNMENTAL UNIT REFERENCE MAP (2020): Jonesboro city, AR

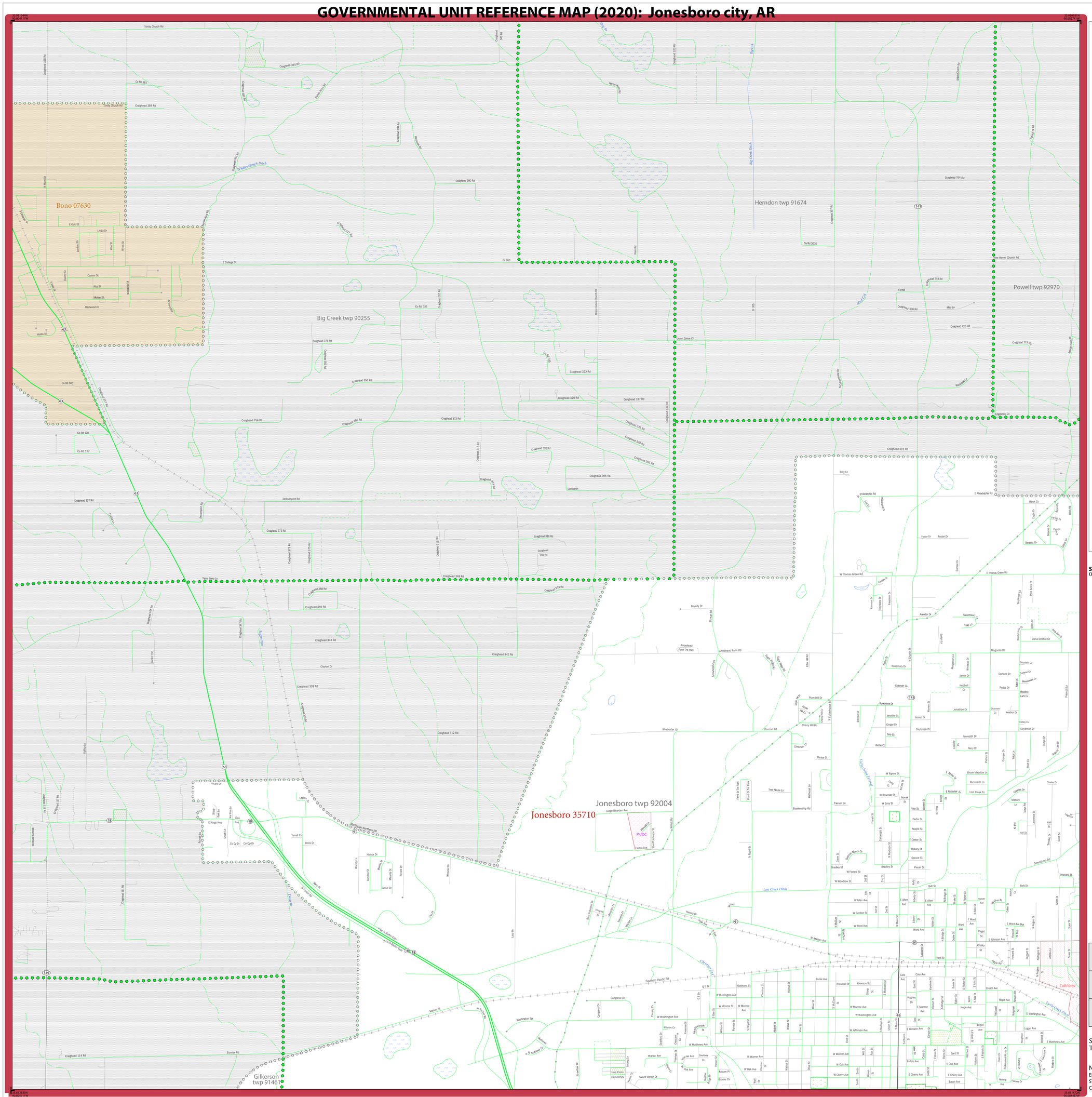
Bono 07630
Big Creek twp 90255
Herndon twp 91674
Powell twp 92970
Jonesboro 35710
Jonesboro twp 92004
Gilkerson twp 91461
Craighead 364 Rd
Craighead 384 Rd
Craighead 300 Rd
Craighead 764 Rd
Craighead 742 Rd
Craighead 720 Rd
Craighead 713 Rd
Craighead 376 Rd
Craighead 356 Rd
Craighead 322 Rd
Craighead 320 Rd
Craighead 337 Rd
Craighead 372 Rd
Craighead 354 Rd
Craighead 396 Rd
Craighead 301 Rd
Craighead 371 Rd
Craighead 355 Rd
Craighead 348 Rd
Craighead 368 Rd
Craighead 346 Rd
Craighead 344 Rd
Craighead 342 Rd
Craighead 338 Rd
Craighead 312 Rd
Craighead 114 Rd
Craighead 137 Rd
Craighead 371 Rd
Craighead 313 Rd
Craighead 319 Rd
Craighead 309 Rd
Craighead 306 Rd
Craighead 317 Rd
Craighead 117 Rd
Craighead 112 Rd
Craighead 147 Rd
Craighead 149 Rd
Craighead 151 Rd
Craighead 157 Rd
Craighead 167 Rd
Craighead 169 Rd
Craighead 171 Rd
Craighead 173 Rd
Craighead 175 Rd
Craighead 177 Rd
Craighead 179 Rd
Craighead 181 Rd
Craighead 183 Rd
Craighead 185 Rd
Craighead 187 Rd
Craighead 189 Rd
Craighead 191 Rd
Craighead

GOVERNMENTAL UNIT REFERENCE MAP (2020): Jonesboro city, AR

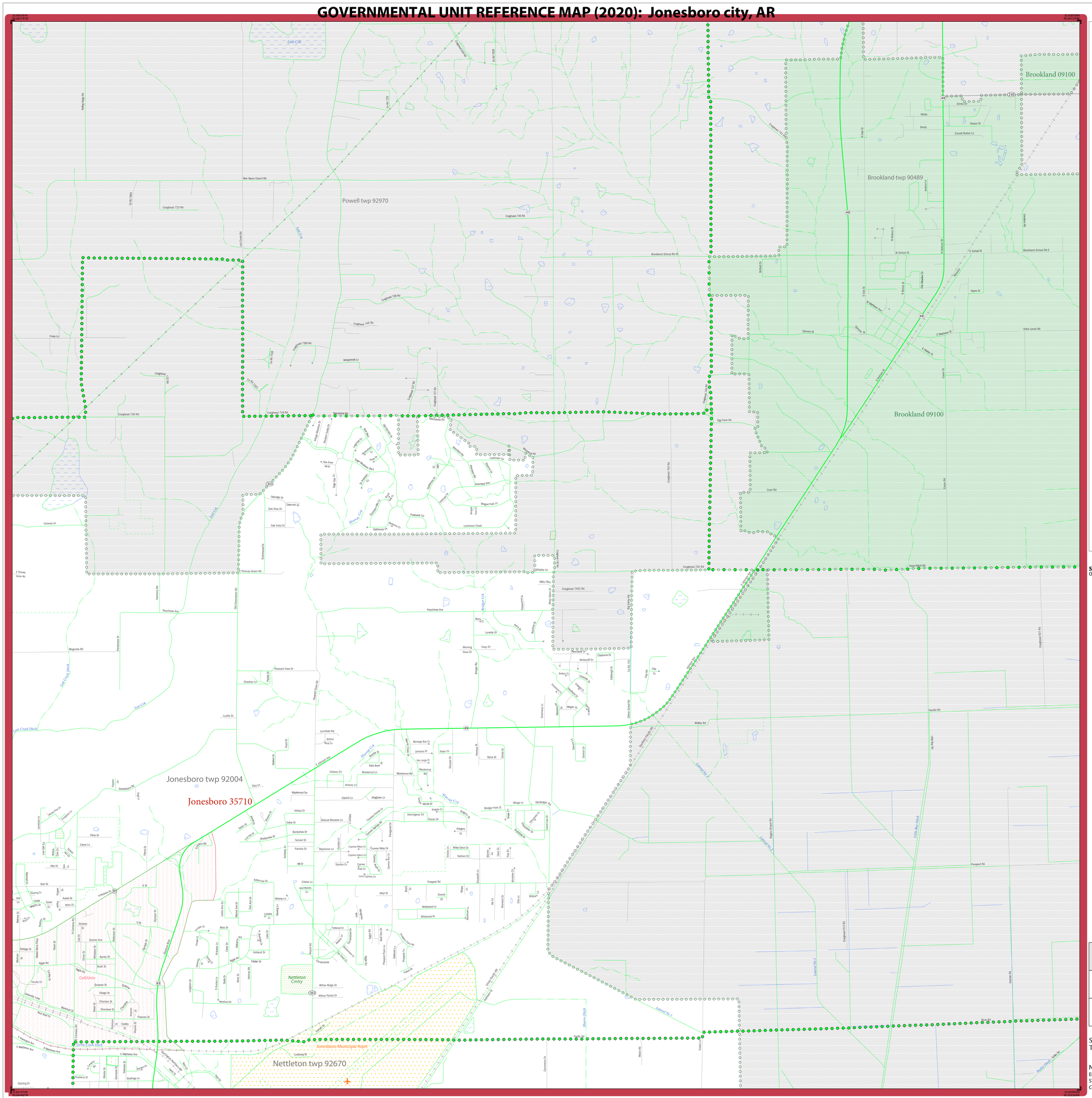
Powell twp 92970
Brookland 09100
Brookland twp 90489
Jonesboro twp 92004
Jonesboro 35710
Nettleton twp 92670
Nettleton Cmtry
Jonesboro Municipal Arprt
Coll/Univ
Lost Cr
Lake Cr
Mercy Cr
Lost Creek Ditch
Fox Creek Ditch
Lateral No 1
Craighead 746 Rd
Craighead 728 Rd
Craighead 730 Rd
Craighead 702 Rd
Craighead 7452 Rd
Brookland School Rd W
Brookland School Rd E
Stevens St
Stevens Ave
Egg Farm Rd
Crain Rd
Peachtree Ave
Whitley Rd
Prospect Rd
Magnolia Rd
Conway Ln
E Thomas Green Rd
E Matthews Ave
Starling Dr
Lochmoor Creek
Lochmoor Cr
Pinebrook Cr
Cathouse Dr
Oak View Dr
Oak Vista Dr
Oakcrest Dr
Galveston Dr
Winged Foot Ln
Inverness Run
Kilmarnock Rd
Meadowlake Rd
Meadowlake Dr
Mercedes Rd
Mercedes Ln
Oakmont Dr
Oakmont Rd
Oakmont Ln
Oakmont Cir
Oakmont Ct
Oakmont Pl
Oakmont Way
Oakmont Cv
Oakmont Dr
Oakmont Ln
Oakmont Rd

GOVERNMENTAL UNIT REFERENCE MAP (2020): Jonesboro city, AR

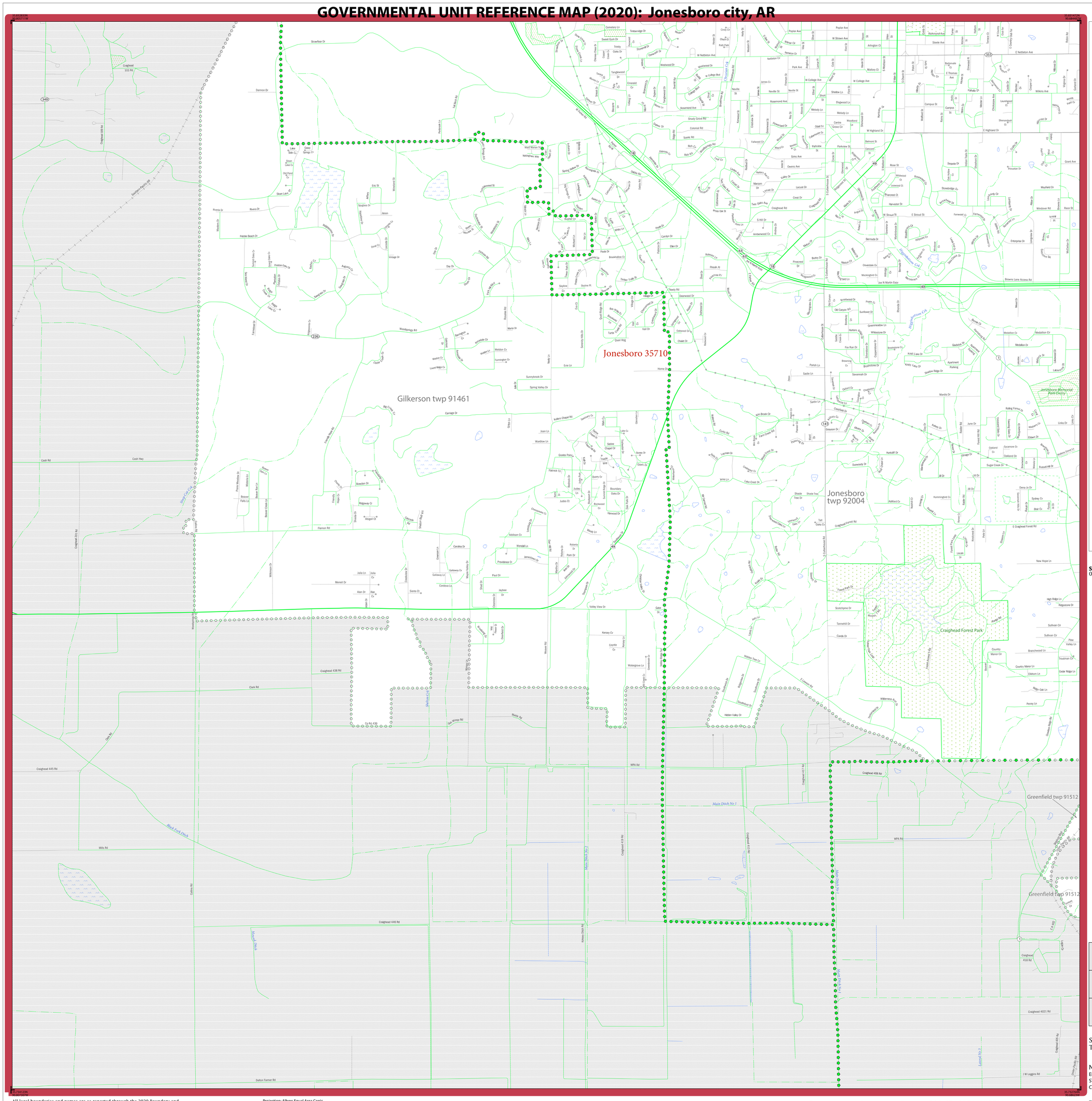
Jonesboro 35710
Gilkerson twp 91461
Jonesboro twp 92004
Craighead Forest Park
Greenfield twp 91512
Greenfield twp 91512
Jonesboro Memorial Park Cmtry
Main Ditch No 1
Main Ditch No 2
Black Fork Ditch
Maxwell Ditch
Stony Lake Ch
Nettleton Ch
Highland Ch
Craighead 103 Rd
Craighead 350 Rd
Craighead 349 Rd
Craighead 229 Rd
Craighead 141 Rd
Craighead 438 Rd
Craighead 445 Rd
Craighead 446 Rd
Craighead 417 Rd
Craighead 408 Rd
Craighead 410 Rd
Craighead 418 Rd
Craighead 4021 Rd
Cash Hwy
Cash Rd
Clark Rd
Mills Rd
Dalton Farmer Rd
Cobbs Rd
Kelsey Ditch Rd
Joe N Martin Expy
Nettleton Ave
W Highland Dr
E Highland Dr
W Strawn Ave
Poplar Ave
W College Ave
Rose St
W Stroud St
E Stroud St
Carriage Dr
Woodsprings Rd
Kellers Chapel Rd
Flanson Rd
Valley View Dr
Hidden Valley Dr
E Lawson Rd
Wilderness Bluff Dr
Scotchpine Dr
Tanyhill Dr
Condo Dr
Fowler Park Dr
Hurtcliff Dr
Dunwoody Dr
Ashford Cir
Craighead Forest Rd
E Craighead Forest Rd
New Hope Ln
High Ridge Ln
Ridgestone Dr
Sullivan Cir
Branchwood Ln
Country Manor Cir
Country Manor Ln
Elsborn Ln
Cedar Ridge Ln
Willow Oak Ln
Penny Ln
Trautman Cir
Pine Valley Ln
Cedars Ridge Rd
WPA Rd
Mazie Rd
Gin Bridge Rd
Dalton Rd
Kersey Cv
Watergrove Ln
Greenbrook Dr
Southbrook Dr
Willowbrook Dr
Sycamore Dr
Hickory Dr
Oakland Dr
Sugar Creek Dr
Russell Hill Dr
Dena Jo Dr
Sydney Cir
Blair Cir
Fowler Dr
Lawson Rd S
J W Loggins Rd
Craighead 4021 Rd
Craighead 418 Rd
Craighead 408 Rd
Craighead 410 Rd
Craighead 417 Rd
Craighead 438 Rd
Craighead 446 Rd
Craighead 445 Rd
Craighead 229 Rd
Craighead 141 Rd
Craighead 349 Rd
Craighead 350 Rd
Craighead 103

GOVERNMENTAL UNIT REFERENCE MAP (2020): Jonesboro city, AR

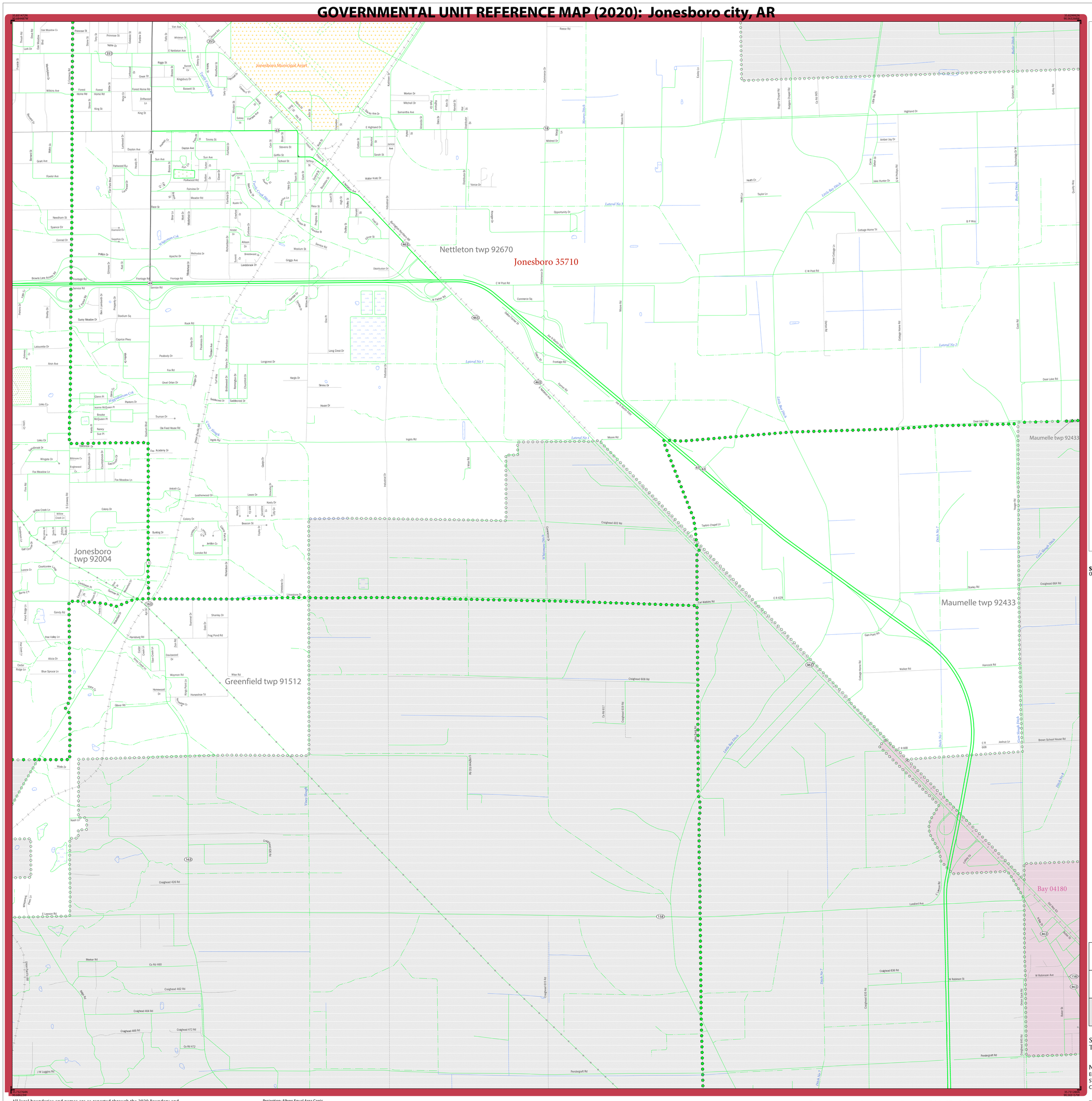

LEGEND

SYMBOL DESCRIPTION	SYMBOL	LABEL STYLE
Federal American Indian Reservation		L'ANSE RESERVATION (TA 1880)
Off-Reservation Trust Land		T1880
American Indian Tribal Subdivision		SHONTO (620)
Alaska Native Regional Corporation (ANRC)		NANA ANRC 52120
State (or statistically equivalent entity)		NEW YORK 36
County (or statistically equivalent entity)		ERIE 029
Minor Civil Division (MCD)[1]		Lee town 41460
Census County Division (CCD)[2]		Jemez CCD 91650
Consolidated City		MILFORD 47500
Incorporated Place - Subject Area		Rome 63418
Incorporated Place - Other Area[3]		Davis 18100
Census Designated Place (CDP)[2]		Cochiti 16560

DESCRIPTION	SYMBOL	DESCRIPTION	SYMBOL
Interstate	10	Water Body	Pleasant Lake
U.S. Highway	2	Swamp or Marsh	Okefenokee Swamp
State Highway	4	Glacier	Bering Glacier
Other Road	Marsh Ln	Airport, Airfield, or Helicopter Landing Pad	Oxnard Airport
Cul-de-sac		College or University	Coll/Univ
Circle		Military	Fort Belvoir
Geographic Offset or Corridor		Prison or Juvenile Detention Center	P/JDC
4WD Trail, Stairway, Alley, Walkway, or Ferry		Cemetery	Powell Cmtry
Railroad	Southern RR	Golf Course	Pinehurst Glfcrs
Pipeline or Power Line		National Park or Forest	Yosemite NP
Ridge or Fence		Other Park	St Francis Park
Property Line or Nonvisible Boundary		Outside Subject Area	
Perennial Stream	Tumbling Cr	Inset Area	A1
Intermittent Stream	Piney Cr		
Mountain Peak or Hill	Mt. Baker		

Where state, county, and/or MCD/CCD boundaries coincide, the map shows the boundary symbol for only the highest-ranking of these boundaries. Where American Indian reservation and American Indian tribal subdivision boundaries coincide, the map shows only the American Indian reservation boundaries.

Entity names are followed by either their FIPS code or census code; parentheses indicate a census code.

1 'MCD*' indicates a false MCD. These are for Census Bureau use only.

2 The CCD and CDP boundaries represent statistical entities only and are not updated through the BAS.

3 Incorporated place name color corresponds to the incorporated place fill color.

Due to space limitations, some road names, along with other feature and geography names on the map, may not be shown.

The Census Bureau stores primary and alternate road names, but only primary road names are used to label the roads on these maps.

SUBJECT AREA COUNTIES ON MAP SHEET
05031 Craighead

Key to Adjacent Sheets

1	2	
3	4	5

Sheet Location within Entity

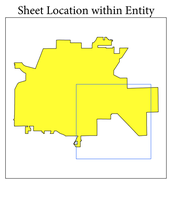

Sheet 4 of 5 PARENT sheets
Total Sheets: 6 (Index 1; Parent 5; Inset 0)

NAME: Jonesboro city (35710)
ENTITY TYPE: Incorporated Place
ST: Arkansas (05)
CO: Craighead (031)

INDEX OR PARENT SHEET #: 004
INSET SHEET #: 000000

2020 INCORPORATED PLACE REF MAP (PARENT)

5330105000357100040000 00

All legal boundaries and names are as reported through the 2020 Boundary and Annexation Survey (BAS) and Boundary Validation Program (BVP). The boundaries shown on this map are for Census Bureau statistical data collection and tabulation purposes only; their depiction and designation for statistical purposes does not constitute a determination of jurisdictional authority or rights of ownership or entitlement.

Data Source: U.S. Census Bureau's MAF/TIGER database (TAB20), November 2020
Created by Geography Division: December 11, 2020

U.S. DEPARTMENT OF COMMERCE U.S. Census Bureau

Projection: Albers Equal Area Conic
Datum: NAD 83
Spheroid: GRS 80
1st Standard Parallel: 33 35 11
2nd Standard Parallel: 35 55 01
Central Meridian: -92 07 52
Latitude of Projection's Origin: 33 00 14
False Easting: 0
False Northing: 0

0 0.4 0.8 1.2 1.6 2 Kilometers
0 0.3 0.6 0.9 1.2 1.5 Miles
The plotted map scale is 1:15,000

N W E S

Boundary and Annexation Survey (BAS) ID: 10500035710
BAS Submission Deadline: March 1, 2021

PDF versions of the BAS maps are available at:
www.census.gov/programs-surveys/bas/geographies.html

For more information, or to request additional maps, please email geo.bas@census.gov, call 1-800-972-5651, or visit www.census.gov/programs-surveys/bas.html.

GOVERNMENTAL UNIT REFERENCE MAP (2020): Jonesboro city, AR

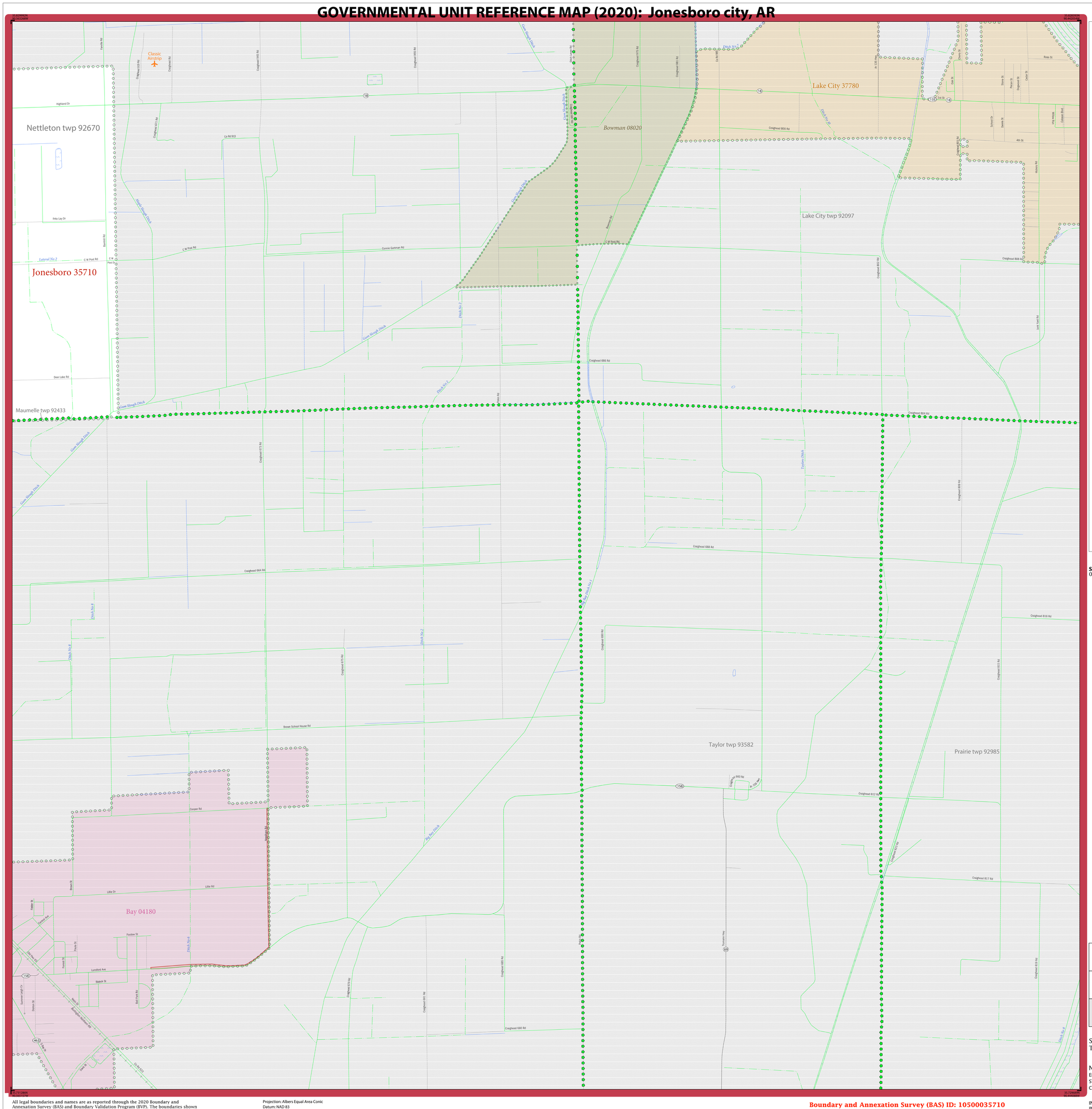

LEGEND

SYMBOL DESCRIPTION	SYMBOL	LABEL STYLE
Federal American Indian Reservation		L'ANSE RESERVATION (TA 1880)
Off-Reservation Trust Land		T1880
American Indian Tribal Subdivision		SHONTO (620)
Alaska Native Regional Corporation (ANRC)		*NANA ANRC 52120*
State (or statistically equivalent entity)		NEW YORK 36
County (or statistically equivalent entity)		ERIE 029
Minor Civil Division (MCD)[1]		Lee town 41460
Census County Division (CCD)[2]		*Jemez CCD 91650*
Consolidated City		MILFORD 47500
Incorporated Place - Subject Area		Rome 63418
Incorporated Place - Other Area[3]		Davis 18100
Census Designated Place (CDP)[2]		*Cochiti 16560*

DESCRIPTION	SYMBOL	DESCRIPTION	SYMBOL
Interstate	18	Water Body	Pleasant Lake
U.S. Highway	2	Swamp or Marsh	Okefenokee Swamp
State Highway	4	Glacier	Bering Glacier
Other Road	Marsh Ln	Airport, Airfield, or Helicopter Landing Pad	Oxnard Airport
Cul-de-sac		College or University	Coll/Univ
Circle		Military	Fort Belvoir
Geographic Offset or Corridor		Prison or Juvenile Detention Center	P/JDC
4WD Trail, Stairway, Alley, Walkway, or Ferry		Cemetery	Powell Cmtry
Railroad	Southern RR	Golf Course	Pinehurst Glfcrs
Pipeline or Power Line		National Park or Forest	Yosemite NP
Ridge or Fence		Other Park	St Francis Park
Property Line or Nonvisible Boundary		Outside Subject Area	
Perennial Stream	Tumbling Cr	Inset Area	A1
Intermittent Stream	Piney Cr		
Mountain Peak or Hill	Mt. Baker		

Where state, county, and/or MCD/CCD boundaries coincide, the map shows the boundary symbol for only the highest-ranking of these boundaries. Where American Indian reservation and American Indian tribal subdivision boundaries coincide, the map shows only the American Indian reservation boundaries.

Entity names are followed by either their FIPS code or census code; parentheses indicate a census code.

1 'MCD*' indicates a false MCD. These are for Census Bureau use only.

2 The CCD and CDP boundaries represent statistical entities only and are not updated through the BAS.

3 Incorporated place name color corresponds to the incorporated place fill color.

Due to space limitations, some road names, along with other feature and geography names on the map, may not be shown.

The Census Bureau stores primary and alternate road names, but only primary road names are used to label the roads on these maps.

SUBJECT AREA COUNTIES ON MAP SHEET
05031 Craighead

Key to Adjacent Sheets

2		
4	5	

Sheet Location within Entity

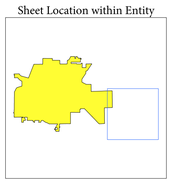

Sheet 5 of 5 PARENT sheets
Total Sheets: 6 (Index 1; Parent 5; Inset 0)

NAME: Jonesboro city (35710)
ENTITY TYPE: Incorporated Place
ST: Arkansas (05)
CO: Craighead (031)

INDEX OR PARENT SHEET #: 005
INSET SHEET #: 000000

2020 INCORPORATED PLACE REF MAP (PARENT)

5330105000357100050000 00

All legal boundaries and names are as reported through the 2020 Boundary and Annexation Survey (BAS) and Boundary Validation Program (BVP). The boundaries shown on this map are for Census Bureau statistical data collection and tabulation purposes only; their depiction and designation for statistical purposes does not constitute a determination of jurisdictional authority or rights of ownership or entitlement.

Data Source: U.S. Census Bureau's MAF/TIGER database (TAB20), November 2020
Created by Geography Division: December 11, 2020

U.S. DEPARTMENT OF COMMERCE U.S. Census Bureau

Projection: Albers Equal Area Conic
Datum: NAD 83
Spheroid: GRS 80
1st Standard Parallel: 33 35 11
2nd Standard Parallel: 35 55 01
Central Meridian: -92 07 52
Latitude of Projection's Origin: 33 00 14
False Easting: 0
False Northing: 0

0 0.4 0.8 1.2 1.6 2 Kilometers
0 0.3 0.6 0.9 1.2 1.5 Miles
The plotted map scale is 1:15,000

N W E S

Boundary and Annexation Survey (BAS) ID: 10500035710
BAS Submission Deadline: March 1, 2021

PDF versions of the BAS maps are available at: www.census.gov/programs-surveys/bas/geographies.html

For more information, or to request additional maps, please email geo.bas@census.gov, call 1-800-972-5651, or visit www.census.gov/programs-surveys/bas.html.

United States Census Bureau