GOVERNMENTAL UNIT REFERENCE MAP (2020): Van Buren city, AR

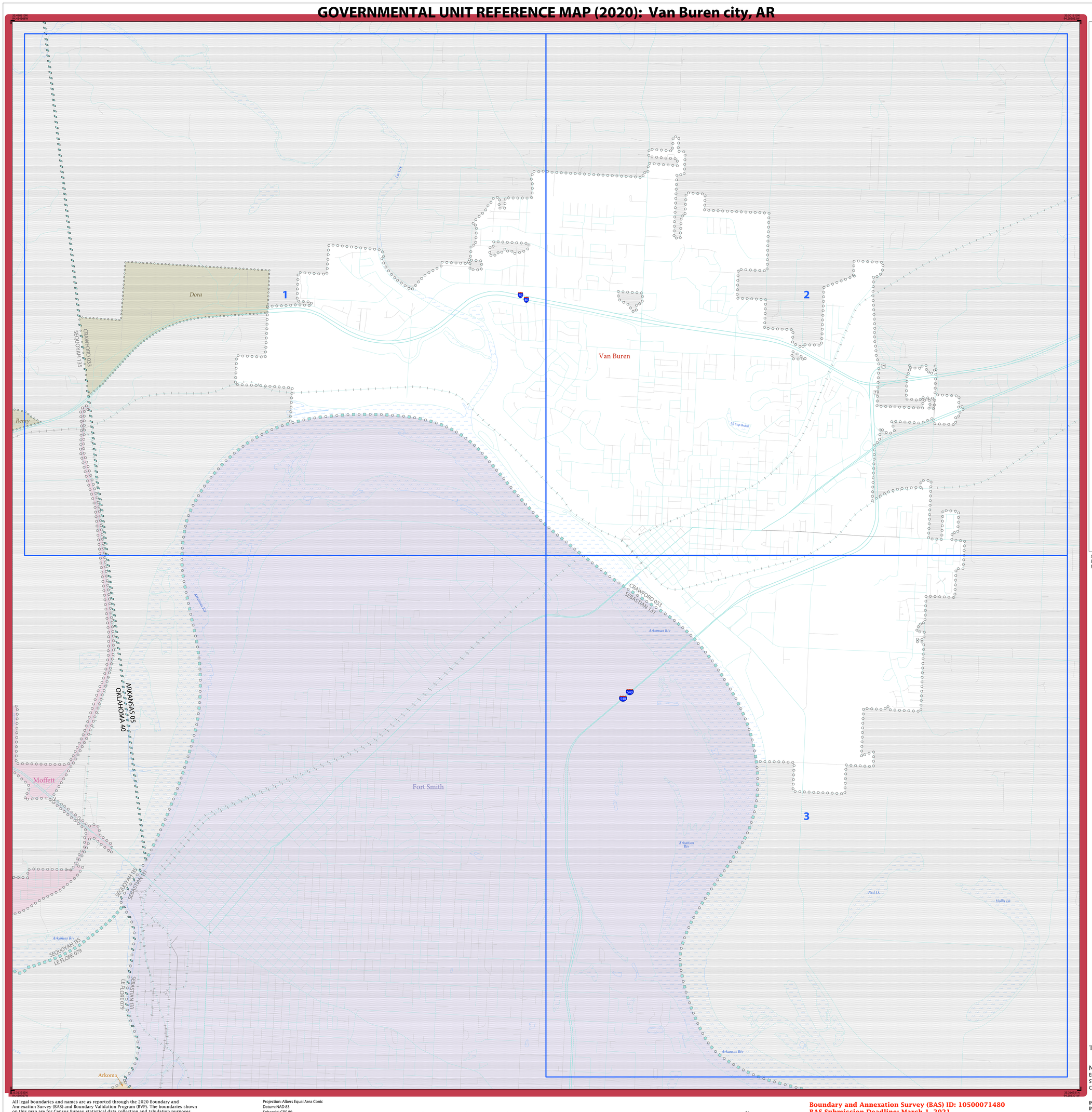

LEGEND

SYMBOL DESCRIPTION	SYMBOL	LABEL STYLE
Federal American Indian Reservation		L'ANSE RESERVATION (TA 1880)
Off-Reservation Trust Land		T1880
American Indian Tribal Subdivision		SHONTO (620)
Alaska Native Regional Corporation (ANRC)		NANA ANRC 52120
State (or statistically equivalent entity)		NEW YORK 36
County (or statistically equivalent entity)		ERIE 029
Minor Civil Division (MCD)[1]		Lee town 41460
Census County Division (CCD)[2]		Jemez CCD 91650
Consolidated City		MILFORD 47500
Incorporated Place - Subject Area		Rome 63418
Incorporated Place - Other Area[3]		Davis 18100
Census Designated Place (CDP)[2]		Cochiti 16560

DESCRIPTION	SYMBOL	DESCRIPTION	SYMBOL
Interstate	35	Water Body	Pleasant Lake
U.S. Highway	2	Swamp or Marsh	Okefenokee Swamp
State Highway	4	Glacier	Bering Glacier
Other Road	Marsh Ln	Airport, Airfield, or Helicopter Landing Pad	Oxnard Airport
Cul-de-sac		College or University	Coll/Univ
Circle		Military	Fort Belvoir
Geographic Offset or Corridor		Prison or Juvenile Detention Center	P/JDC
4WD Trail, Stairway, Alley, Walkway, or Ferry		Cemetery	Powell Cmtry
Railroad	Southern RR	Golf Course	Pinehurst Glfcrs
Pipeline or Power Line		National Park or Forest	Yosemite NP
Ridge or Fence		Other Park	St Francis Park
Property Line or Nonvisible Boundary		Outside Subject Area	
Perennial Stream	Tumbling Cr	Inset Area	A1
Intermittent Stream	Piney Cr		
Mountain Peak or Hill	Mt. Baker		

Where state, county, and/or MCD/CCD boundaries coincide, the map shows the boundary symbol for only the highest-ranking of these boundaries. Where American Indian reservation and American Indian tribal subdivision boundaries coincide, the map shows only the American Indian reservation boundaries.

Entity names are followed by either their FIPS code or census code; parentheses indicate a census code.

1 'MCD*' indicates a false MCD. These are for Census Bureau use only.

2 The CCD and CDP boundaries represent statistical entities only and are not updated through the BAS.

3 Incorporated place name color corresponds to the incorporated place fill color.

Due to space limitations, some road names, along with other feature and geography names on the map, may not be shown.

The Census Bureau stores primary and alternate road names, but only primary road names are used to label the roads on these maps.

Note: This index map sheet provides the map sheet configuration in relation to the subject entity. Due to scale limitations, map content may be simplified. Refer to parent and/or inset map sheets for detailed map content.

Total Sheets: 4 (Index 1; Parent 3; Inset 0)

NAME: Van Buren city (71480)
ENTITY TYPE: Incorporated Place
ST: Arkansas (05)
CO: Crawford (033)

INDEX OR PARENT SHEET #: 000
INSET SHEET #: 000000

2020 INCORPORATED PLACE REF MAP (INDEX)

5330105000714800000000000

All legal boundaries and names are as reported through the 2020 Boundary and Annexation Survey (BAS) and Boundary Validation Program (BVP). The boundaries shown on this map are for Census Bureau statistical data collection and tabulation purposes only; their depiction and designation for statistical purposes does not constitute a determination of jurisdictional authority or rights of ownership or entitlement.

Data Source: U.S. Census Bureau's MAF/TIGER database (TAB20), November 2020
Created by Geography Division: December 11, 2020

U.S. DEPARTMENT OF COMMERCE U.S. Census Bureau

Projection: Albers Equal Area Conic
Datum: NAD 83
Spheroid: GRS 80
1st Standard Parallel: 33 35 11
2nd Standard Parallel: 35 55 01
Central Meridian: -92 07 52
Latitude of Projection's Origin: 33 00 14
False Easting: 0
False Northing: 0

0 0.6 1.2 1.8 2.4 3 Kilometers
0 0.4 0.8 1.2 1.6 2 Miles
The plotted map scale is 1:20,470

N W E S

Boundary and Annexation Survey (BAS) ID: 10500071480
BAS Submission Deadline: March 1, 2021

PDF versions of the BAS maps are available at:
www.census.gov/programs-surveys/bas/geographies.html

For more information, or to request additional maps, please email geo.bas@census.gov, call 1-800-972-5651, or visit www.census.gov/programs-surveys/bas.html.

GOVERNMENTAL UNIT REFERENCE MAP (2020): Van Buren city, AR

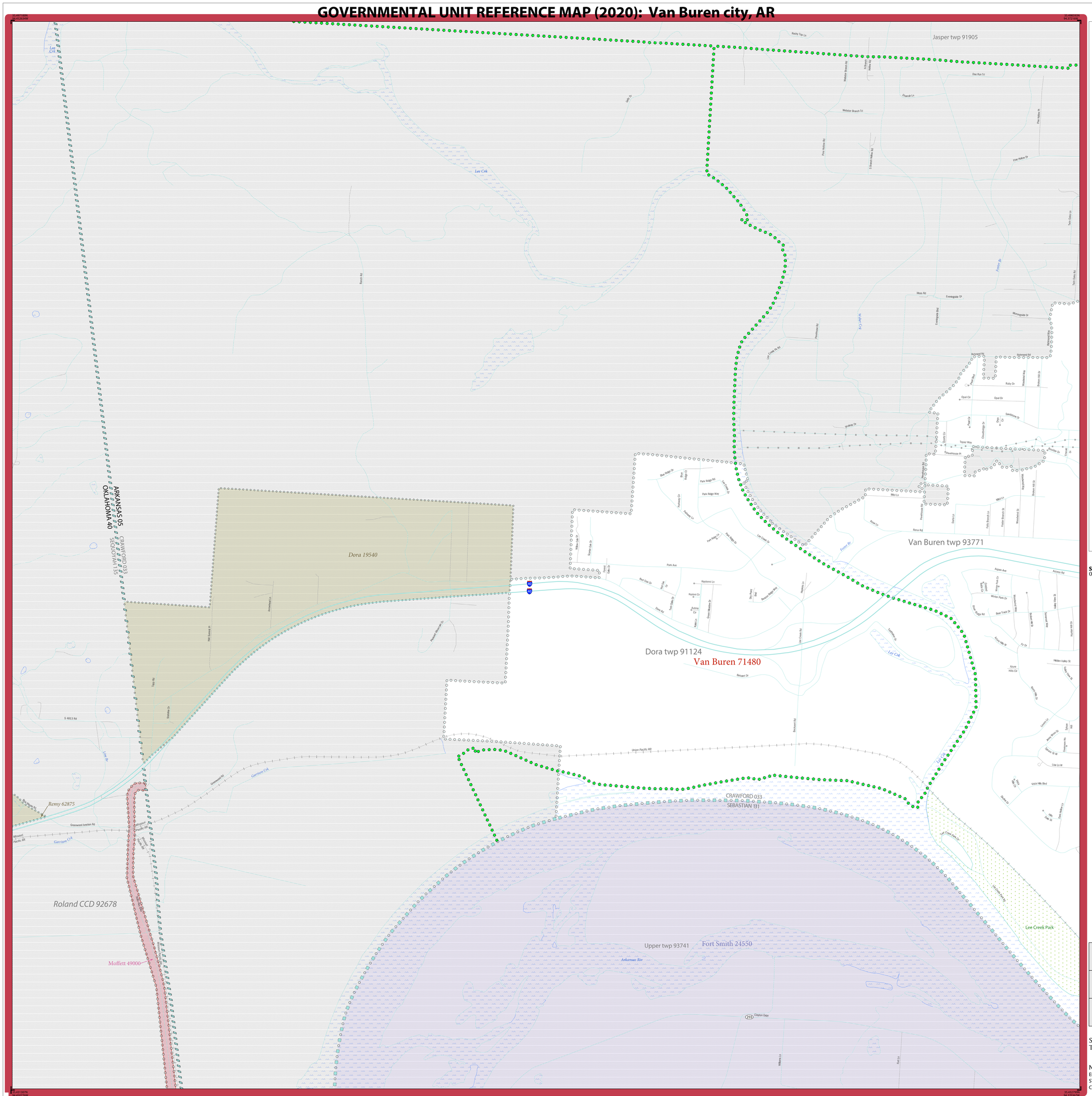
Jasper twp 91905
Van Buren twp 93771
Dora 19540
Dora twp 91124
Van Buren 71480
ARKANSAS 05
OKLAHOMA 40
CRAWFORD 033
SEQUOYAH 135
CRAWFORD 033
SEBASTIAN 131
Remy 62875
Roland CCD 92678
Moffett 49000
Upper twp 93741
Fort Smith 24550
Lee Creek Park
Lee Crk
Arkansas Riv
Garrison Crk
Union Pacific RR
Missouri Pacific RR
Greenwood Junction Rd
Dora Rd
Park Ave
Van Buren Rd
Rogers Ave
Kelley Hwy
Rock Island Rd
Dayton Expy
Rena Rd
Mccr Ln
Foster St
Rocky Top Ln
Doe Run Trl
Webster Branch Trl
Pine Valley Rd
S Brown Valley Rd
Pine Valley Ft
Five Valley Dr
Twin Oaks Ln
Twin Oaks Rd
Foster Dr
Moss Rd
Evergreen Dr
Evergreen Blvd
Mountgrove Dr
Pennsylvania Ave
Pleasant Hill Dr
Pfeifer Rd
Pfeifer Dr
Pfeifer Ln
Pfeifer Cir
Pfeifer Ct
Pfeifer Pl
Pfeifer Ln
Pfeifer Ln
Pfeifer Ln

GOVERNMENTAL UNIT REFERENCE MAP (2020): Van Buren city, AR

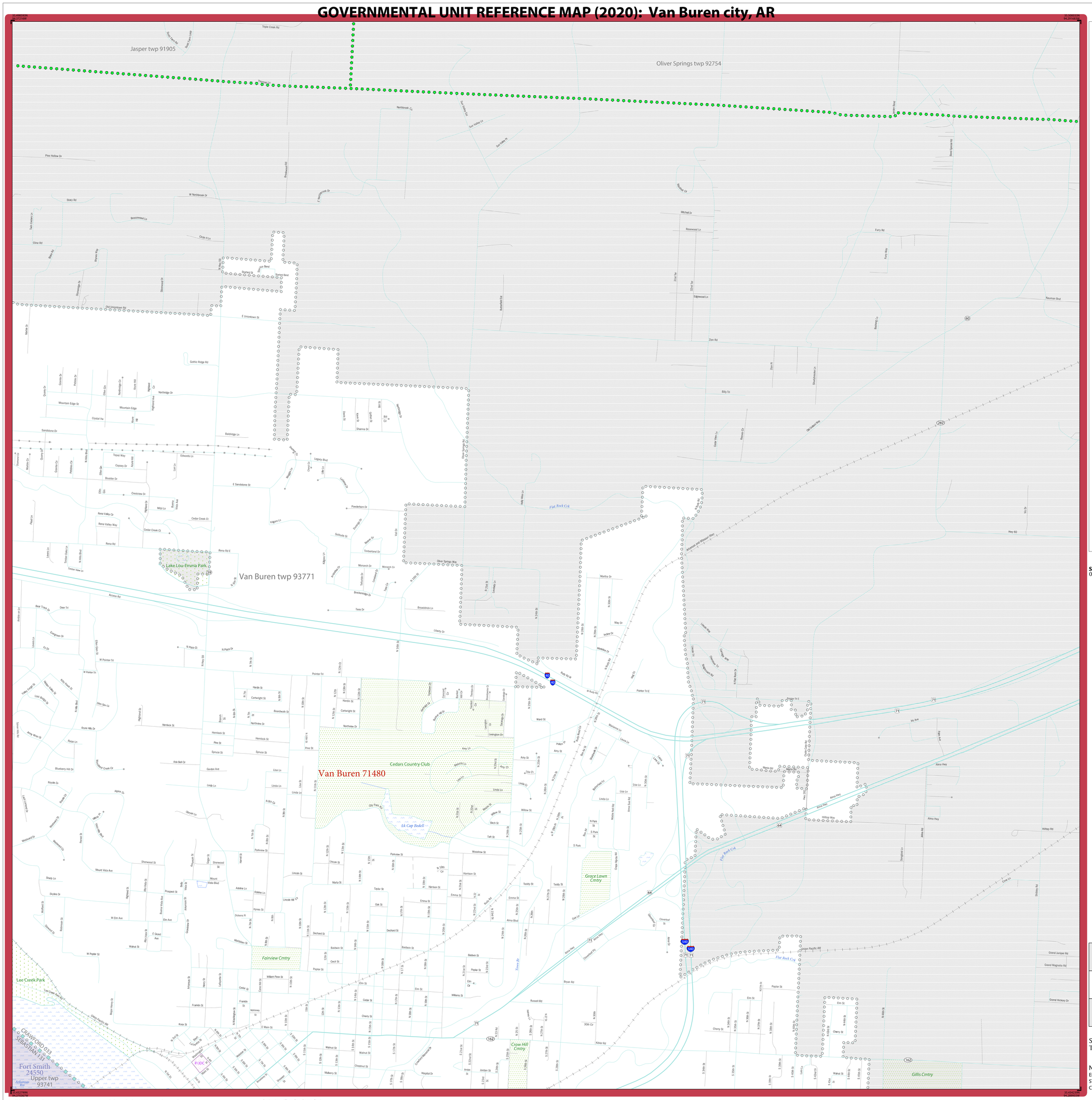

LEGEND

SYMBOL DESCRIPTION	SYMBOL	LABEL STYLE
Federal American Indian Reservation		L'ANSE RESERVATION (TA 1880)
Off-Reservation Trust Land		T1880
American Indian Tribal Subdivision		SHONTO (620)
Alaska Native Regional Corporation (ANRC)		NANA ANRC 52120
State (or statistically equivalent entity)		NEW YORK 36
County (or statistically equivalent entity)		ERIE 029
Minor Civil Division (MCD)[1]		Lee town 41460
Census County Division (CCD)[2]		Jemez CCD 91650
Consolidated City		MILFORD 47500
Incorporated Place - Subject Area		Rome 63418
Incorporated Place - Other Area[3]		Davis 18100
Census Designated Place (CDP)[2]		Cochiti 16560

DESCRIPTION	SYMBOL	DESCRIPTION	SYMBOL
Interstate	35	Water Body	Pleasant Lake
U.S. Highway	2	Swamp or Marsh	Okefenokee Swamp
State Highway	4	Glacier	Bering Glacier
Other Road	Marsh Ln	Airport, Airfield, or Helicopter Landing Pad	Oxnard Airport
Cul-de-sac		College or University	Coll/Univ
Circle		Military	Fort Belvoir
Geographic Offset or Corridor		Prison or Juvenile Detention Center	P/JDC
4WD Trail, Stairway, Alley, Walkway, or Ferry		Cemetery	Powell Cmtry
Railroad	Southern RR	Golf Course	Pinehurst Glfcrs
Pipeline or Power Line		National Park or Forest	Yosemite NP
Ridge or Fence		Other Park	St Francis Park
Property Line or Nonvisible Boundary		Outside Subject Area	
Perennial Stream	Tumbling Cr	Inset Area	A1
Intermittent Stream	Piney Cr		
Mountain Peak or Hill	Mt. Baker		

Where state, county, and/or MCD/CCD boundaries coincide, the map shows the boundary symbol for only the highest-ranking of these boundaries. Where American Indian reservation and American Indian tribal subdivision boundaries coincide, the map shows only the American Indian reservation boundaries.

Entity names are followed by either their FIPS code or census code; parentheses indicate a census code.

1 'MCD*' indicates a false MCD. These are for Census Bureau use only.

2 The CCD and CDP boundaries represent statistical entities only and are not updated through the BAS.

3 Incorporated place name color corresponds to the incorporated place fill color.

Due to space limitations, some road names, along with other feature and geography names on the map, may not be shown.

The Census Bureau stores primary and alternate road names, but only primary road names are used to label the roads on these maps.

SUBJECT AREA COUNTIES ON MAP SHEET
05033 Crawford

All legal boundaries and names are as reported through the 2020 Boundary and Annexation Survey (BAS) and Boundary Validation Program (BVP). The boundaries shown on this map are for Census Bureau statistical data collection and tabulation purposes only; their depiction and designation for statistical purposes does not constitute a determination of jurisdictional authority or rights of ownership or entitlement.

Data Source: U.S. Census Bureau's MAF/TIGER database (TAB20), November 2020
Created by Geography Division: December 11, 2020

U.S. DEPARTMENT OF COMMERCE U.S. Census Bureau

Projection: Albers Equal Area Conic
Datum: NAD 83
Spheroid: GRS 80
1st Standard Parallel: 33 35 11
2nd Standard Parallel: 35 55 01
Central Meridian: -92 07 52
Latitude of Projection's Origin: 33 00 14
False Easting: 0
False Northing: 0

0 0.3 0.6 0.9 1.2 1.5 Kilometers
0 0.2 0.4 0.6 0.8 1 Miles
The plotted map scale is 1:10,000

N W E S

Boundary and Annexation Survey (BAS) ID: 10500071480
BAS Submission Deadline: March 1, 2021

PDF versions of the BAS maps are available at:
www.census.gov/programs-surveys/bas/geographies.html

For more information, or to request additional maps, please email geo.bas@census.gov, call 1-800-972-5651, or visit www.census.gov/programs-surveys/bas.html.

Key to Adjacent Sheets

1	2	
	3	

Sheet Location within Entity

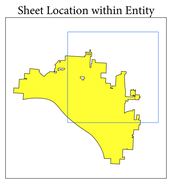

Sheet 2 of 3 PARENT sheets
Total Sheets: 4 (Index 1; Parent 3; Inset 0)

NAME: Van Buren city (71480)
ENTITY TYPE: Incorporated Place
ST: Arkansas (05)
CO: Crawford (033)

INDEX OR PARENT SHEET #: 002
INSET SHEET #: 000000

2020 INCORPORATED PLACE REF MAP (PARENT)

5330105000714800020000 00

United States Census Bureau

GOVERNMENTAL UNIT REFERENCE MAP (2020): Van Buren city, AR

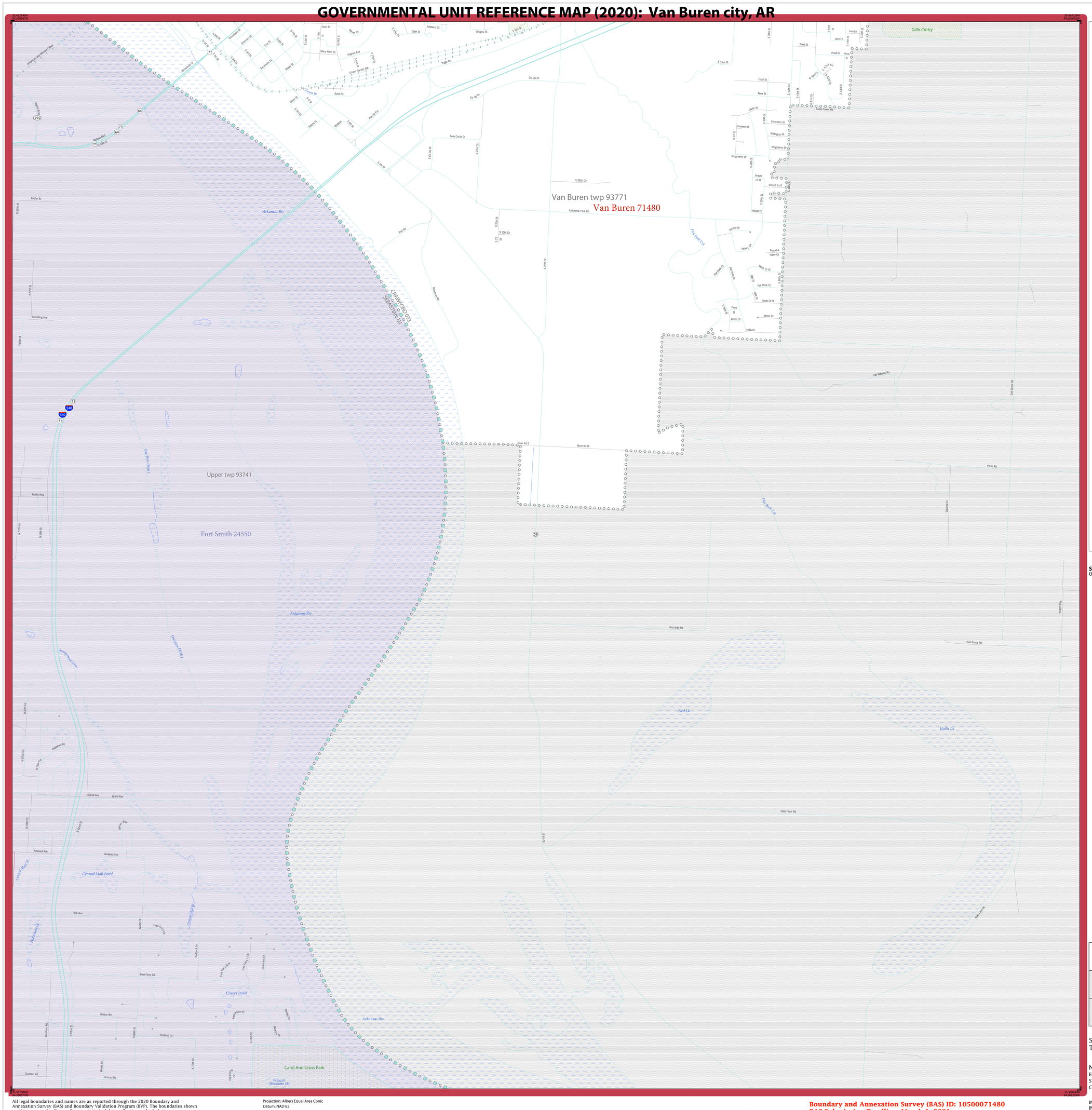
Van Buren twp 93771
Van Buren 71480
Upper twp 93741
Fort Smith 24550
CRAWFORD 033
SEBASTIAN 131
Arkansas Riv
Gillis Cmtry
Powell Cmtry
Pinehurst GlfCrs
Central Mall Pond
Crystal Pond
Carol Ann Cross Park
Wildcat Mountain Lk
Neil Lk
Hollis Lk
Fort Rock Crk
Fort Smith Crk
Cherry Bro
Chaffee Crk
Frog Bayou
Spring Riv
Poplar St
Spradling Ave
Kelley Hwy
Grand Ave
Kirkwood Ave
Park Ave
Free Ferry Rd
Belton Rd
Hestand Ln
Duncan Rd
Oak Grove Rd
Oak Grove Ter
Gas Well Rd
Hale Farm Rd
Oak Lake Rd
Parks Rd
Oak Williams Rd
River Rd E
River Rd W
Industrial Park Rd
S 28th Cr
S 25th Cr
S 26th St
S 35th St
Co-Op Dr
Twin Circle Dr
Scott St
Rogers St
Bridges St
Pond St
Todd St
Tiery St
Princeton St
Wellington St
Kingsberry Dr
Vinsett Ln E
Vinsett Ct
Peaceful Valley Cir
Rickey Dr
Bickett Cir
Fall Rock Ct
Jacob Ct St
James Cir
Holly Dr
Floyd St
James St
Rodeo Trevor Rd
Lura Ln
Ridge Dr
Union Pacific RR
Southern RR
Arkansas and Missouri RWy
Dodge St
Rogers St
Rodeo St
Dennis St
Stine St
Grimmett St
Rose St
Mary Allen St
Virginia Ave
Otter St
Mallory St
Mayo Cr
Adams St
Madison St
Eat St Port
Twin Circle Dr
Poplar St
Spradling Ave
Kelley Hwy
Grand Ave
Kirkwood Ave
Park Ave
Free Ferry Cir
Free Ferry Rd
Belton Rd
Hestand Ln
Duncan Rd
Oak Grove Rd
Oak Grove Ter
Gas Well Rd
Hale Farm Rd
Oak Lake Rd
Parks Rd
Oak Williams Rd
Chaffee Crk
Frog Bayou
Spring Riv
Cherry Bro
Arkansas Riv
Central Mall Dr
Crystal Ave
Chaffee Ln
Jeffery Way
Kirkwood Ave
Free Ferry Cir
Free Ferry Rd
Free Ferry Lake
Bonnie Dr
Belton Rd
Arkansas Cir
Bonnie Ln
Hestand Ln
Duncan Rd
Oak Ridge Cir
Bonnie Ln
Bonnie Rd
Buchanan Rd
Bobbie Ln
Bobbie St
Bobbie Ln
Bobbie Rd
Chaffee Ln
Chaffee Rd
Chaffee Ln
Chaffee Rd
Chaffee Ln
Chaffee