# GOVERNMENTAL UNIT REFERENCE MAP (2020): Colusa County, CA

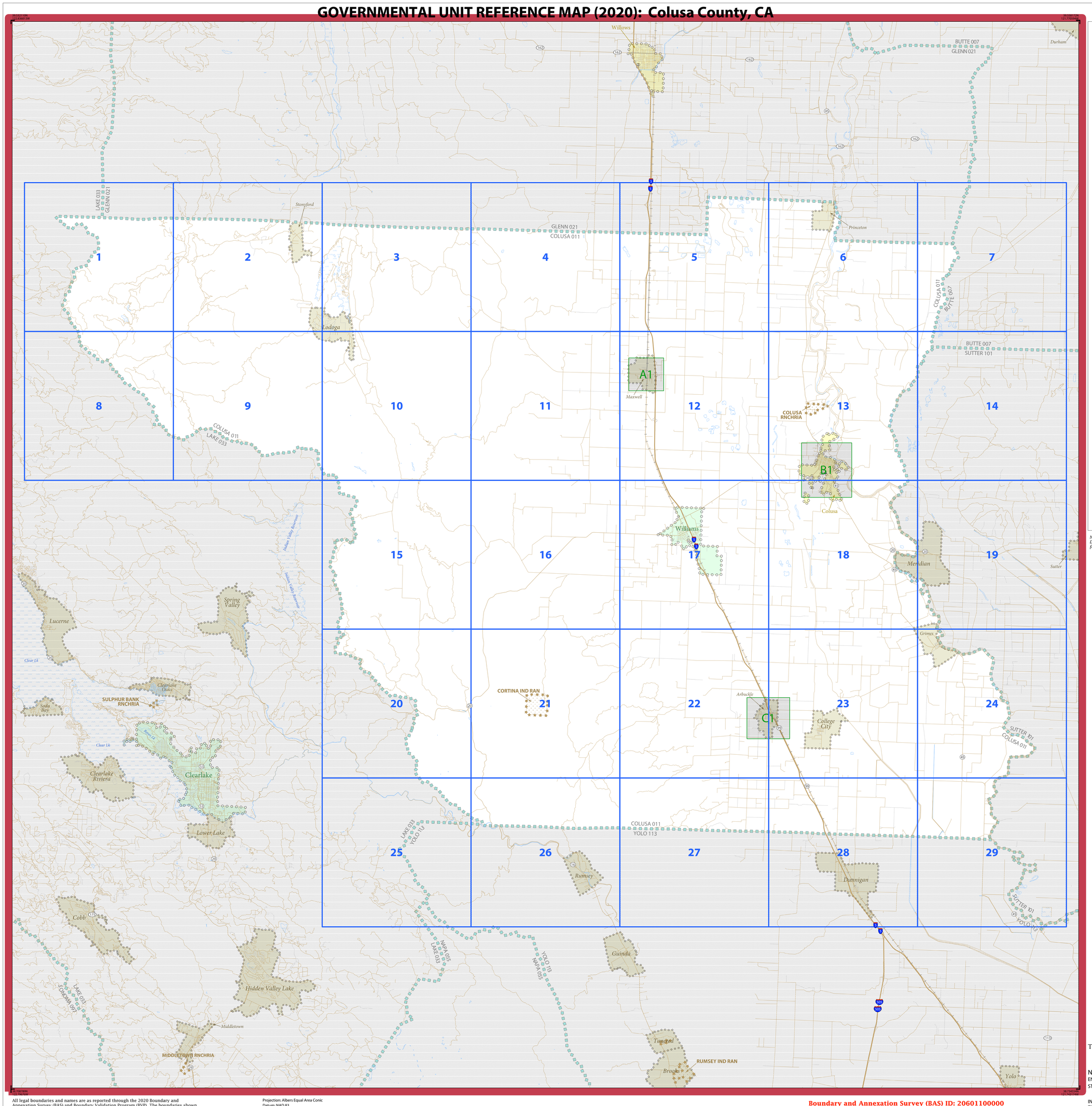


## LEGEND

| SYMBOL DESCRIPTION | SYMBOL | LABEL STYLE |
|---|---|---|
| Federal American Indian Reservation | | L'ANSE RESERVATION (TA 1880) |
| Off-Reservation Trust Land | | T1880 |
| American Indian Tribal Subdivision | | SHONTO (620) |
| Alaska Native Regional Corporation (ANRC) | | *NANA ANRC 52120* |
| State (or statistically equivalent entity) | | NEW YORK 36 |
| County (or statistically equivalent entity) | | ERIE 029 |
| Minor Civil Division (MCD)[1] | | Lee town 41460 |
| Census County Division (CCD)[2] | | *Jemez CCD 91650* |
| Consolidated City | | MILFORD 47500 |
| Incorporated Place[3] | | Davis 18100 |
| Census Designated Place (CDP)[2] | | *Cochiti 16560* |

| DESCRIPTION | SYMBOL | DESCRIPTION | SYMBOL |
|---|---|---|---|
| Interstate | 5 | Water Body | *Pleasant Lake* |
| U.S. Highway | 2 | Swamp or Marsh | *Okefenokee Swamp* |
| State Highway | 4 | Glacier | *Bering Glacier* |
| Other Road | Marsh Ln | Airport, Airfield, or Helicopter Landing Pad | *Dinard Airfield* |
| Cul-de-sac | | College or University | Coll/Univ |
| Circle | | Military | Fort Belvoir |
| Geographic Offset or Corridor | | Prison or Juvenile Detention Center | P/JDC |
| 4WD Trail, Stairway, Alley, Walkway, or Ferry | | Cemetery | Powell Cmtry |
| Railroad | Southern RR | Golf Course | Pinehurst GlfCrs |
| Pipeline or Power Line | | National Park or Forest | Yosemite NP |
| Ridge or Fence | | Other Park | St Francis Park |
| Property Line or Nonvisible Boundary | | Outside Subject Area | |
| Perennial Stream | *Tumbling Cr* | Inset Area | A1 |
| Intermittent Stream | *Piney Cr* | | |
| Mountain Peak or Hill | *Mt. Baker* | | |

Where state, county, and/or MCD/CCD boundaries coincide, the map shows the boundary symbol for only the highest-ranking of these boundaries. Where American Indian reservation and American Indian tribal subdivision boundaries coincide, the map shows only the American Indian reservation boundaries.

Entity names are followed by either their FIPS code or census code; parentheses indicate a census code.

1 'MCD*' indicates a false MCD. These are for Census Bureau use only.

2 The CCD and CDP boundaries represent statistical entities only and are not updated through the BAS.

3 Incorporated place name color corresponds to the incorporated place fill color.

Due to space limitations, some road names, along with other feature and geography names on the map, may not be shown.

The Census Bureau stores primary and alternate road names, but only primary road names are used to label the roads on these maps.

*Note: This index map sheet provides the map sheet configuration in relation to the subject entity. Due to scale limitations, map content may be simplified. Refer to parent and/or inset map sheets for detailed map content.*

Total Sheets: 33 (Index 1; Parent 29; Inset 3)

NAME: Colusa County (011)
ENTITY TYPE: County or statistically equivalent entity
ST: California (06)

INDEX OR PARENT SHEET #: 000
INSET SHEET #: 000000

2020 COUNTY REF MAP (INDEX)

5340206011000000000000

All legal boundaries and names are as reported through the 2020 Boundary and Annexation Survey (BAS) and Boundary Validation Program (BVP). The boundaries shown on this map are for Census Bureau statistical data collection and tabulation purposes only; their depiction and designation for statistical purposes does not constitute a determination of jurisdictional authority or rights of ownership or entitlement.

Data Source: U.S. Census Bureau's MAF/TIGER database (TAB20), November 2020
Created by Geography Division: December 09, 2020

U.S. DEPARTMENT OF COMMERCE U.S. Census Bureau

Projection: Albers Equal Area Conic
Datum: NAD 83
Spheroid: GRS 80
1st Standard Parallel: 34 06 27
2nd Standard Parallel: 40 25 20
Central Meridian: -119 18 20
Latitude of Projection's Origin: 32 31 43
False Easting: 0
False Northing: 0

0 3 6 9 12 15 Kilometers
0 2 4 6 8 10 Miles
The plotted map scale is 1:125,379

N W E S

**Boundary and Annexation Survey (BAS) ID: 20601100000**
**BAS Submission Deadline: March 1, 2021**

**PDF versions of the BAS maps are available at:**
**www.census.gov/programs-surveys/bas/geographies.html**

For more information, or to request additional maps, please email geo.bas@census.gov, call 1-800-972-5651, or visit www.census.gov/programs-surveys/bas.html.

United States Census Bureau

# GOVERNMENTAL UNIT REFERENCE MAP (2020): Colusa County, CA

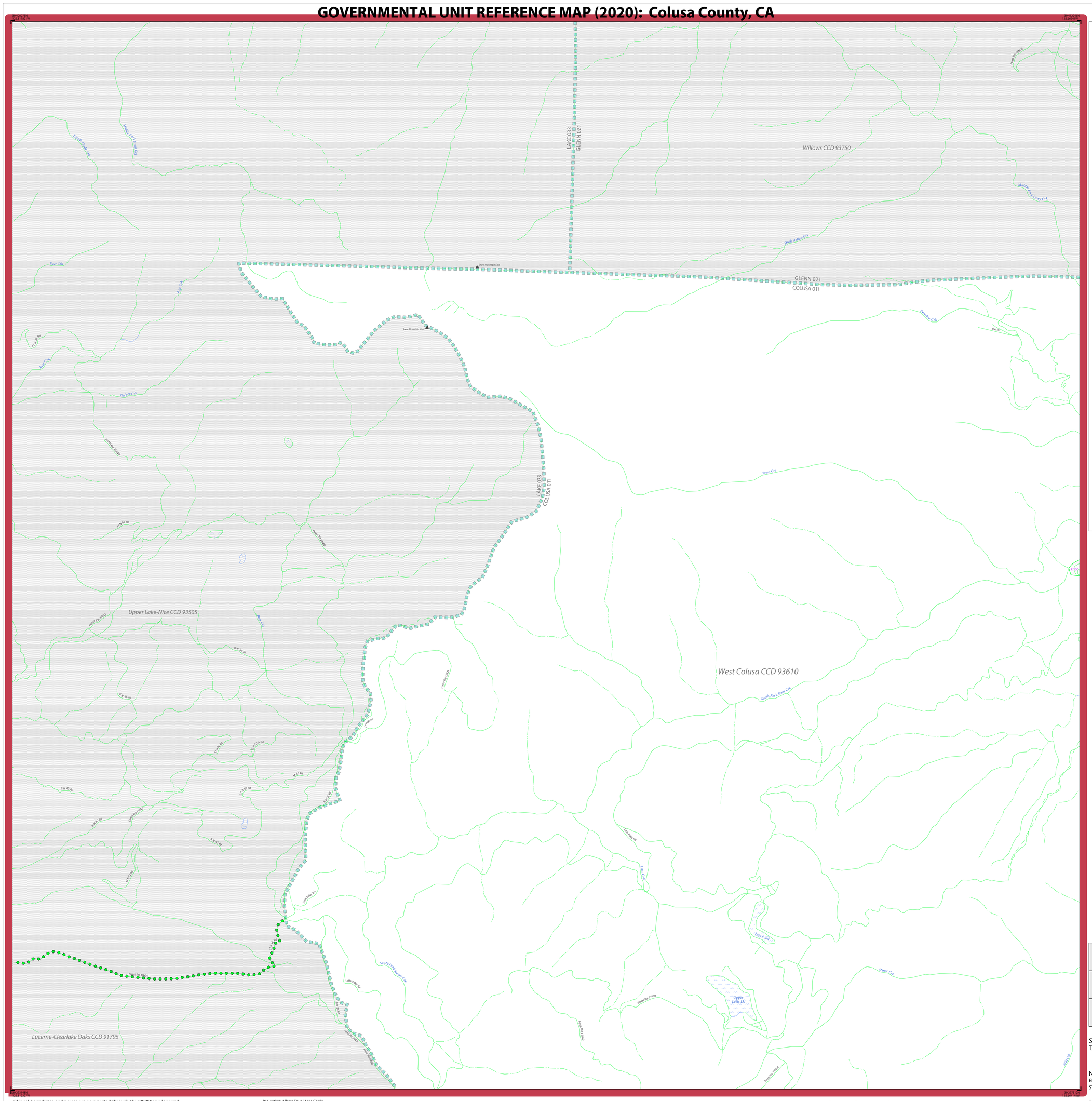

# GOVERNMENTAL UNIT REFERENCE MAP (2020): Colusa County, CA

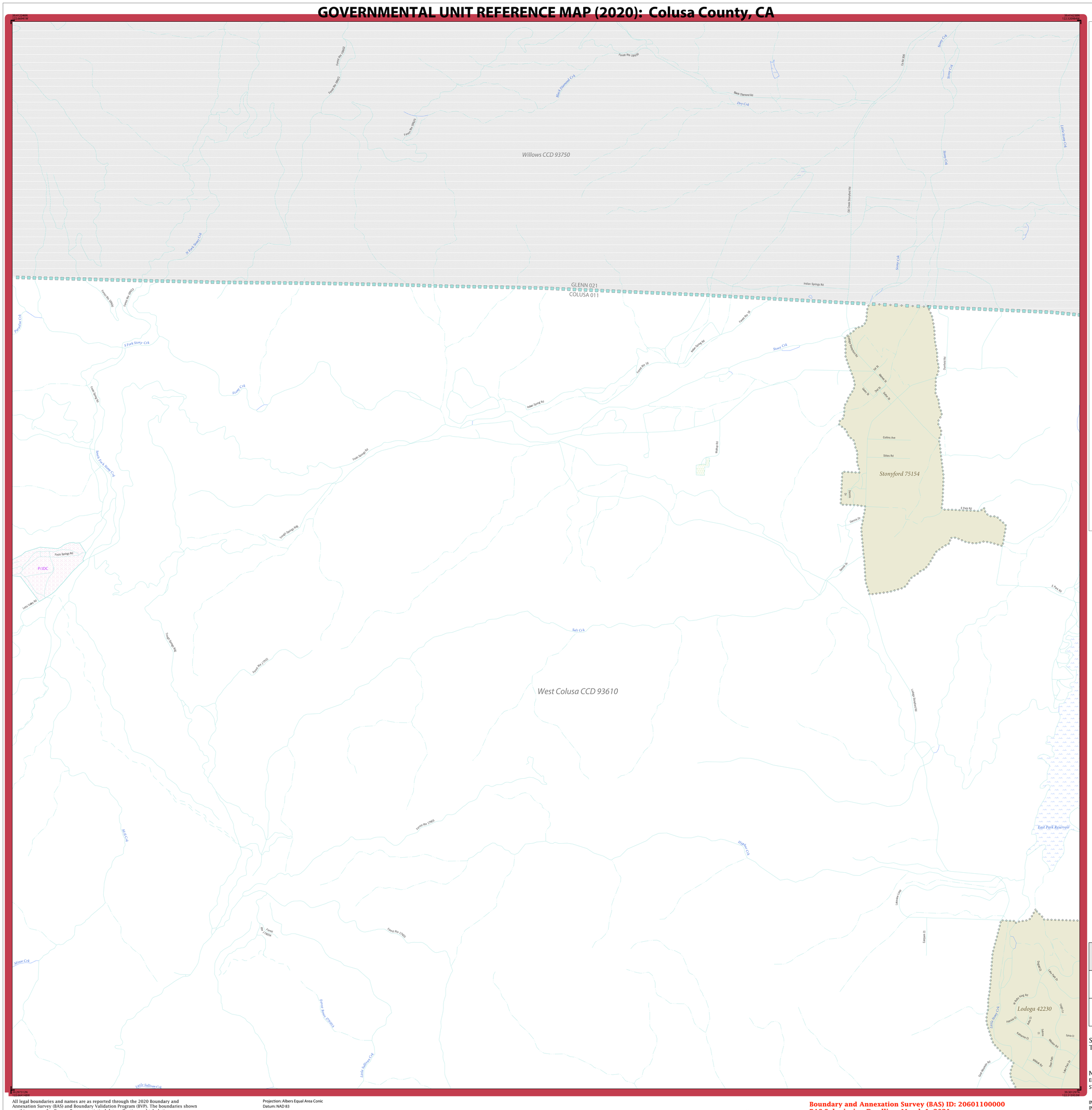


## LEGEND

| SYMBOL DESCRIPTION | SYMBOL | LABEL STYLE |
|---|---|---|
| Federal American Indian Reservation | | L'ANSE RESERVATION (TA 1880) |
| Off-Reservation Trust Land | | T1880 |
| American Indian Tribal Subdivision | | SHONTO (620) |
| Alaska Native Regional Corporation (ANRC) | | NANA ANRC 52120 |
| State (or statistically equivalent entity) | | NEW YORK 36 |
| County (or statistically equivalent entity) | | ERIE 029 |
| Minor Civil Division (MCD)[1] | | Lee town 41460 |
| Census County Division (CCD)[2] | | Jemez CCD 91650 |
| Consolidated City | | MILFORD 47500 |
| Incorporated Place[3] | | Davis 18100 |
| Census Designated Place (CDP)[2] | | Cochiti 16560 |

| DESCRIPTION | SYMBOL | DESCRIPTION | SYMBOL |
|---|---|---|---|
| Interstate | I 5 | Water Body | Pleasant Lake |
| U.S. Highway | US 2 | Swamp or Marsh | Okefenokee Swamp |
| State Highway | SR 4 | Glacier | Bering Glacier |
| Other Road | Marsh Ln | Airport, Airfield, or Helicopter Landing Pad | Donald Airport |
| Cul-de-sac | | College or University | Coll/Univ |
| Circle | | Military | Fort Belvoir |
| Geographic Offset or Corridor | | Prison or Juvenile Detention Center | P/JDC |
| 4WD Trail, Stairway, Alley, Walkway, or Ferry | | Cemetery | Powell Cmtry |
| Railroad | Southern RR | Golf Course | Pinehurst GlfCrs |
| Pipeline or Power Line | | National Park or Forest | Yosemite NP |
| Ridge or Fence | | Other Park | St Francis Park |
| Property Line or Nonvisible Boundary | | Outside Subject Area | |
| Perennial Stream | Tumbling Cr | Inset Area | A1 |
| Intermittent Stream | Piney Cr | | |
| Mountain Peak or Hill | Mt. Baker | | |

Where state, county, and/or MCD/CCD boundaries coincide, the map shows the boundary symbol for only the highest-ranking of these boundaries. Where American Indian reservation and American Indian tribal subdivision boundaries coincide, the map shows only the American Indian reservation boundaries.

Entity names are followed by either their FIPS code or census code; parentheses indicate a census code.

1 'MCD*' indicates a false MCD. These are for Census Bureau use only.

2 The CCD and CDP boundaries represent statistical entities only and are not updated through the BAS.

3 Incorporated place name color corresponds to the incorporated place fill color.

Due to space limitations, some road names, along with other feature and geography names on the map, may not be shown.

The Census Bureau stores primary and alternate road names, but only primary road names are used to label the roads on these maps.

Key to Adjacent Sheets

| | | |
|---|---|---|
| | | |
| 1 | 2 | 3 |
| 8 | 9 | 10 |

Sheet Location within Entity

Sheet 2 of 29 PARENT sheets
Total Sheets: 33 (Index 1; Parent 29; Inset 3)

NAME: Colusa County (011)
ENTITY TYPE: County or statistically equivalent entity
ST: California (06)

INDEX OR PARENT SHEET #: 002
INSET SHEET #: 000000

2020 COUNTY REF MAP (PARENT)

5340206011000000002000000

All legal boundaries and names are as reported through the 2020 Boundary and Annexation Survey (BAS) and Boundary Validation Program (BVP). The boundaries shown on this map are for Census Bureau statistical data collection and tabulation purposes only; their depiction and designation for statistical purposes does not constitute a determination of jurisdictional authority or rights of ownership or entitlement.

Data Source: U.S. Census Bureau's MAF/TIGER database (TAB20), November 2020
Created by Geography Division: December 09, 2020

U.S. DEPARTMENT OF COMMERCE U.S. Census Bureau

Projection: Albers Equal Area Conic
Datum: NAD 83
Spheroid: GRS 80
1st Standard Parallel: 34 06 27
2nd Standard Parallel: 40 25 20
Central Meridian: -119 18 20
Latitude of Projection's Origin: 32 31 43
False Easting: 0
False Northing: 0

0 0.5 1 1.5 2 2.5 Kilometers
0 0.3 0.6 0.9 1.2 1.5 Miles
The plotted map scale is 1:17,500

N W E S

**Boundary and Annexation Survey (BAS) ID: 20601100000**
**BAS Submission Deadline: March 1, 2021**

**PDF versions of the BAS maps are available at:**
**www.census.gov/programs-surveys/bas/geographies.html**

For more information, or to request additional maps, please email geo.bas@census.gov, call 1-800-972-5651, or visit www.census.gov/programs-surveys/bas.html.

United States Census Bureau

# GOVERNMENTAL UNIT REFERENCE MAP (2020): Colusa County, CA

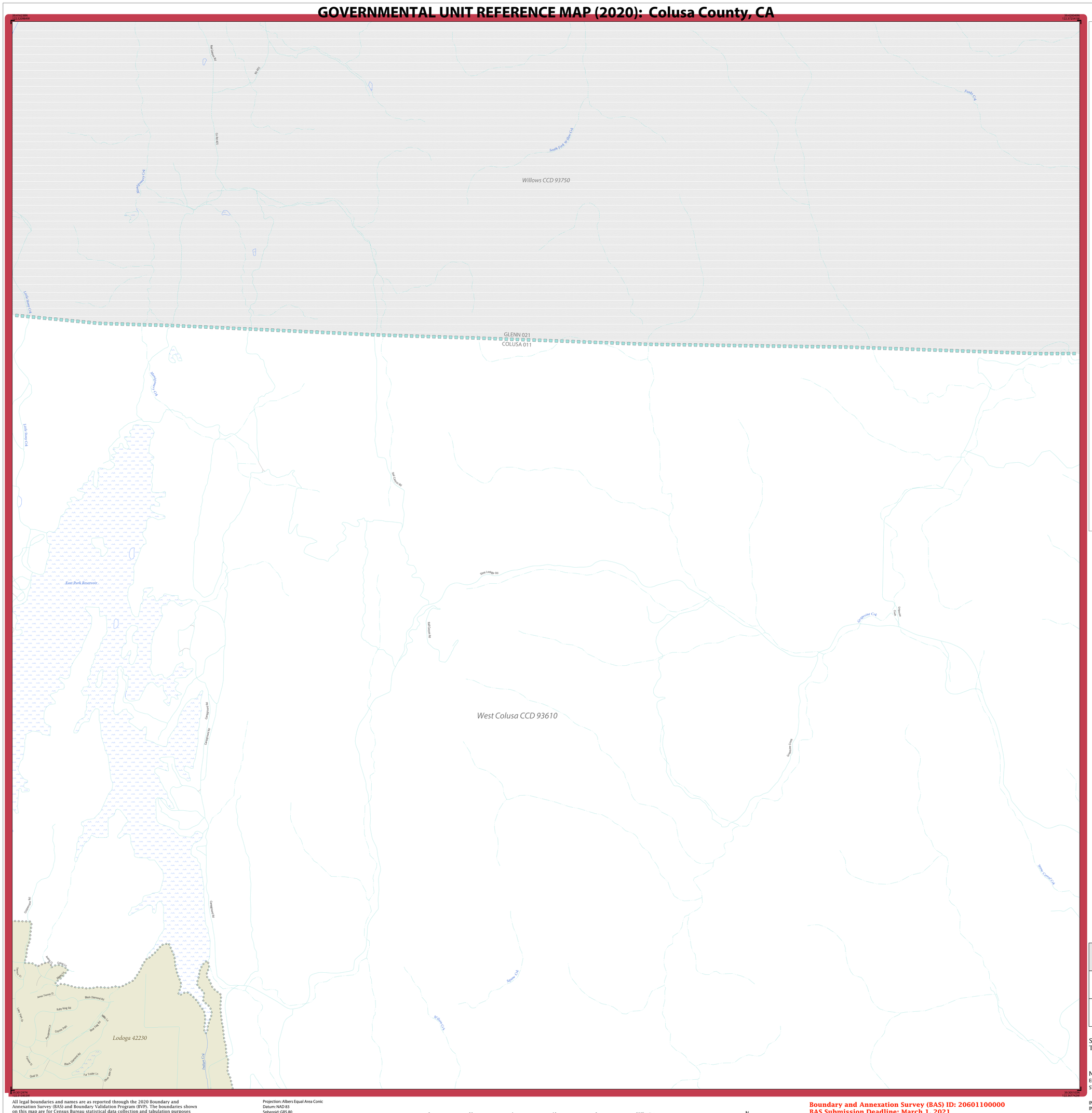


## LEGEND

| SYMBOL DESCRIPTION | SYMBOL | LABEL STYLE |
|---|---|---|
| Federal American Indian Reservation | | L'ANSE RESERVATION (TA 1880) |
| Off-Reservation Trust Land | | T1880 |
| American Indian Tribal Subdivision | | SHONTO (620) |
| Alaska Native Regional Corporation (ANRC) | | NANA ANRC 52120 |
| State (or statistically equivalent entity) | | NEW YORK 36 |
| County (or statistically equivalent entity) | | ERIE 029 |
| Minor Civil Division (MCD)[1] | | Lee town 41460 |
| Census County Division (CCD)[2] | | Jemez CCD 91650 |
| Consolidated City | | MILFORD 47500 |
| Incorporated Place[3] | | Davis 18100 |
| Census Designated Place (CDP)[2] | | Cochiti 16560 |

| DESCRIPTION | SYMBOL | DESCRIPTION | SYMBOL |
|---|---|---|---|
| Interstate | 5 | Water Body | Pleasant Lake |
| U.S. Highway | 2 | Swamp or Marsh | Okefenokee Swamp |
| State Highway | 4 | Glacier | Bering Glacier |
| Other Road | Marsh Ln | Airport, Airfield, or Helicopter Landing Pad | Dónärd Airfield |
| Cul-de-sac | | College or University | Coll/Univ |
| Circle | | Military | Fort Belvoir |
| Geographic Offset or Corridor | | Prison or Juvenile Detention Center | P/JDC |
| 4WD Trail, Stairway, Alley, Walkway, or Ferry | | Cemetery | Powell Cmtry |
| Railroad | Southern RR | Golf Course | Pinehurst GlfCrs |
| Pipeline or Power Line | | National Park or Forest | Yosemite NP |
| Ridge or Fence | | Other Park | St Francis Park |
| Property Line or Nonvisible Boundary | | Outside Subject Area | |
| Perennial Stream | Tumbling Cr | Inset Area | A1 |
| Intermittent Stream | Piney Cr | | |
| Mountain Peak or Hill | Mt. Baker | | |

Where state, county, and/or MCD/CCD boundaries coincide, the map shows the boundary symbol for only the highest-ranking of these boundaries. Where American Indian reservation and American Indian tribal subdivision boundaries coincide, the map shows only the American Indian reservation boundaries.

Entity names are followed by either their FIPS code or census code; parentheses indicate a census code.

1 'MCD" indicates a false MCD. These are for Census Bureau use only.

2 The CCD and CDP boundaries represent statistical entities only and are not updated through the BAS.

3 Incorporated place name color corresponds to the incorporated place fill color.

Due to space limitations, some road names, along with other feature and geography names on the map, may not be shown.

The Census Bureau stores primary and alternate road names, but only primary road names are used to label the roads on these maps.

Key to Adjacent Sheets

| | | |
|---|---|---|
| | | |
| 2 | 3 | 4 |
| 9 | 10 | 11 |

Sheet Location within Entity

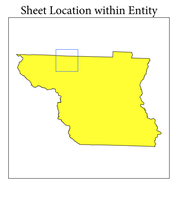

Sheet 3 of 29 PARENT sheets
Total Sheets: 33 (Index 1; Parent 29; Inset 3)

NAME: Colusa County (011)
ENTITY TYPE: County or statistically equivalent entity
ST: California (06)

INDEX OR PARENT SHEET #: 003
INSET SHEET #: 000000

2020 COUNTY REF MAP (PARENT)

5340206011000000003000000

All legal boundaries and names are as reported through the 2020 Boundary and Annexation Survey (BAS) and Boundary Validation Program (BVP). The boundaries shown on this map are for Census Bureau statistical data collection and tabulation purposes only; their depiction and designation for statistical purposes does not constitute a determination of jurisdictional authority or rights of ownership or entitlement.

Data Source: U.S. Census Bureau's MAF/TIGER database (TAB20), November 2020
Created by Geography Division: December 09, 2020

U.S. DEPARTMENT OF COMMERCE U.S. Census Bureau

Projection: Albers Equal Area Conic
Datum: NAD 83
Spheroid: GRS 80
1st Standard Parallel: 34 06 27
2nd Standard Parallel: 40 25 20
Central Meridian: -119 18 20
Latitude of Projection's Origin: 32 31 43
False Easting: 0
False Northing: 0

0 0.5 1 1.5 2 2.5 Kilometers
0 0.3 0.6 0.9 1.2 1.5 Miles
The plotted map scale is 1:117,500

N W E S

**Boundary and Annexation Survey (BAS) ID: 20601100000**
**BAS Submission Deadline: March 1, 2021**

**PDF versions of the BAS maps are available at:**
**www.census.gov/programs-surveys/bas/geographies.html**

For more information, or to request additional maps, please email geo.bas@census.gov, call 1-800-972-5651, or visit www.census.gov/programs-surveys/bas.html.

United States Census Bureau

# GOVERNMENTAL UNIT REFERENCE MAP (2020): Colusa County, CA

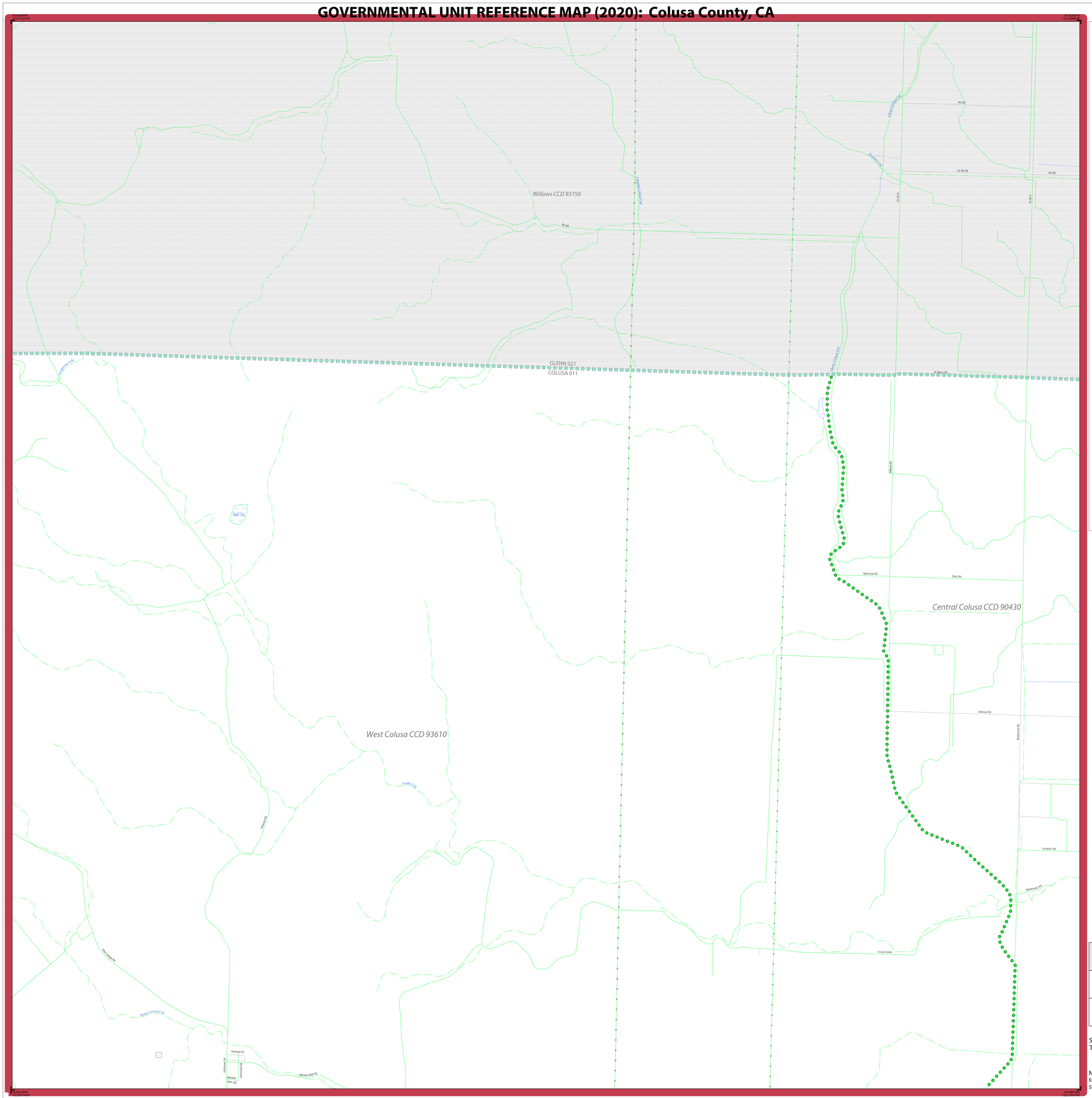


## LEGEND

| SYMBOL DESCRIPTION | SYMBOL | LABEL STYLE |
|---|---|---|
| Federal American Indian Reservation | | L'ANSE RESERVATION (TA 1880) |
| Off-Reservation Trust Land | | T1880 |
| American Indian Tribal Subdivision | | SHONTO (620) |
| Alaska Native Regional Corporation (ANRC) | | *NANA ANRC 52120* |
| State (or statistically equivalent entity) | | NEW YORK 36 |
| County (or statistically equivalent entity) | | ERIE 029 |
| Minor Civil Division (MCD)[1] | | Lee town 41460 |
| Census County Division (CCD)[2] | | *Jemez CCD 91650* |
| Consolidated City | | MILFORD 47500 |
| Incorporated Place[3] | | Davis 18100 |
| Census Designated Place (CDP)[2] | | *Cochiti 16560* |

| DESCRIPTION | SYMBOL |
|---|---|
| Interstate | |
| U.S. Highway | |
| State Highway | |
| Other Road | Marsh Ln |
| Cul-de-sac | |
| Circle | |
| Geographic Offset or Corridor | |
| 4WD Trail, Stairway, Alley, Walkway, or Ferry | |
| Railroad | Southern RR |
| Pipeline or Power Line | |
| Ridge or Fence | |
| Property Line or Nonvisible Boundary | |
| Perennial Stream | Tumbling Cr |
| Intermittent Stream | Piney Cr |
| Mountain Peak or Hill | Mt. Baker |

| DESCRIPTION | SYMBOL |
|---|---|
| Water Body | Pleasant Lake |
| Swamp or Marsh | Okefenokee Swamp |
| Glacier | Bering Glacier |
| Airport, Airfield, or Helicopter Landing Pad | Dónärd Airport |
| College or University | Coll/Univ |
| Military | Fort Belvoir |
| Prison or Juvenile Detention Center | P/JDC |
| Cemetery | Powell Cmtry |
| Golf Course | Pinehurst GlfCrs |
| National Park or Forest | Yosemite NP |
| Other Park | St Francis Park |
| Outside Subject Area | |
| Inset Area | A1 |

Where state, county, and/or MCD/CCD boundaries coincide, the map shows the boundary symbol for only the highest-ranking of these boundaries. Where American Indian reservation and American Indian tribal subdivision boundaries coincide, the map shows only the American Indian reservation boundaries.

Entity names are followed by either their FIPS code or census code; parentheses indicate a census code.

1 'MCD*' indicates a false MCD. These are for Census Bureau use only.

2 The CCD and CDP boundaries represent statistical entities only and are not updated through the BAS.

3 Incorporated place name color corresponds to the incorporated place fill color.

Due to space limitations, some road names, along with other feature and geography names on the map, may not be shown.

The Census Bureau stores primary and alternate road names, but only primary road names are used to label the roads on these maps.

Key to Adjacent Sheets

| | | |
|---|---|---|
| | | |
| 3 | 4 | 5 |
| 10 | 11 | 12 |

Sheet Location within Entity

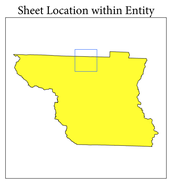

Sheet 4 of 29 PARENT sheets
Total Sheets: 33 (Index 1; Parent 29; Inset 3)

NAME: Colusa County (011)
ENTITY TYPE: County or statistically equivalent entity
ST: California (06)

INDEX OR PARENT SHEET #: 004
INSET SHEET #: 000000

2020 COUNTY REF MAP (PARENT)

5340206011000000004000000

All legal boundaries and names are as reported through the 2020 Boundary and Annexation Survey (BAS) and Boundary Validation Program (BVP). The boundaries shown on this map are for Census Bureau statistical data collection and tabulation purposes only; their depiction and designation for statistical purposes does not constitute a determination of jurisdictional authority or rights of ownership or entitlement.

Data Source: U.S. Census Bureau's MAF/TIGER database (TAB20), November 2020
Created by Geography Division: December 09, 2020

U.S. DEPARTMENT OF COMMERCE U.S. Census Bureau

Projection: Albers Equal Area Conic
Datum: NAD 83
Spheroid: GRS 80
1st Standard Parallel: 34 06 27
2nd Standard Parallel: 40 25 20
Central Meridian: -119 18 20
Latitude of Projection's Origin: 32 31 43
False Easting: 0
False Northing: 0

0 0.5 1 1.5 2 2.5 Kilometers
0 0.3 0.6 0.9 1.2 1.5 Miles
The plotted map scale is 1:17,500

N W E S

**Boundary and Annexation Survey (BAS) ID: 20601100000**
**BAS Submission Deadline: March 1, 2021**

**PDF versions of the BAS maps are available at:**
**www.census.gov/programs-surveys/bas/geographies.html**

For more information, or to request additional maps, please email geo.bas@census.gov, call 1-800-972-5651, or visit www.census.gov/programs-surveys/bas.html.

United States Census Bureau

# GOVERNMENTAL UNIT REFERENCE MAP (2020): Colusa County, CA

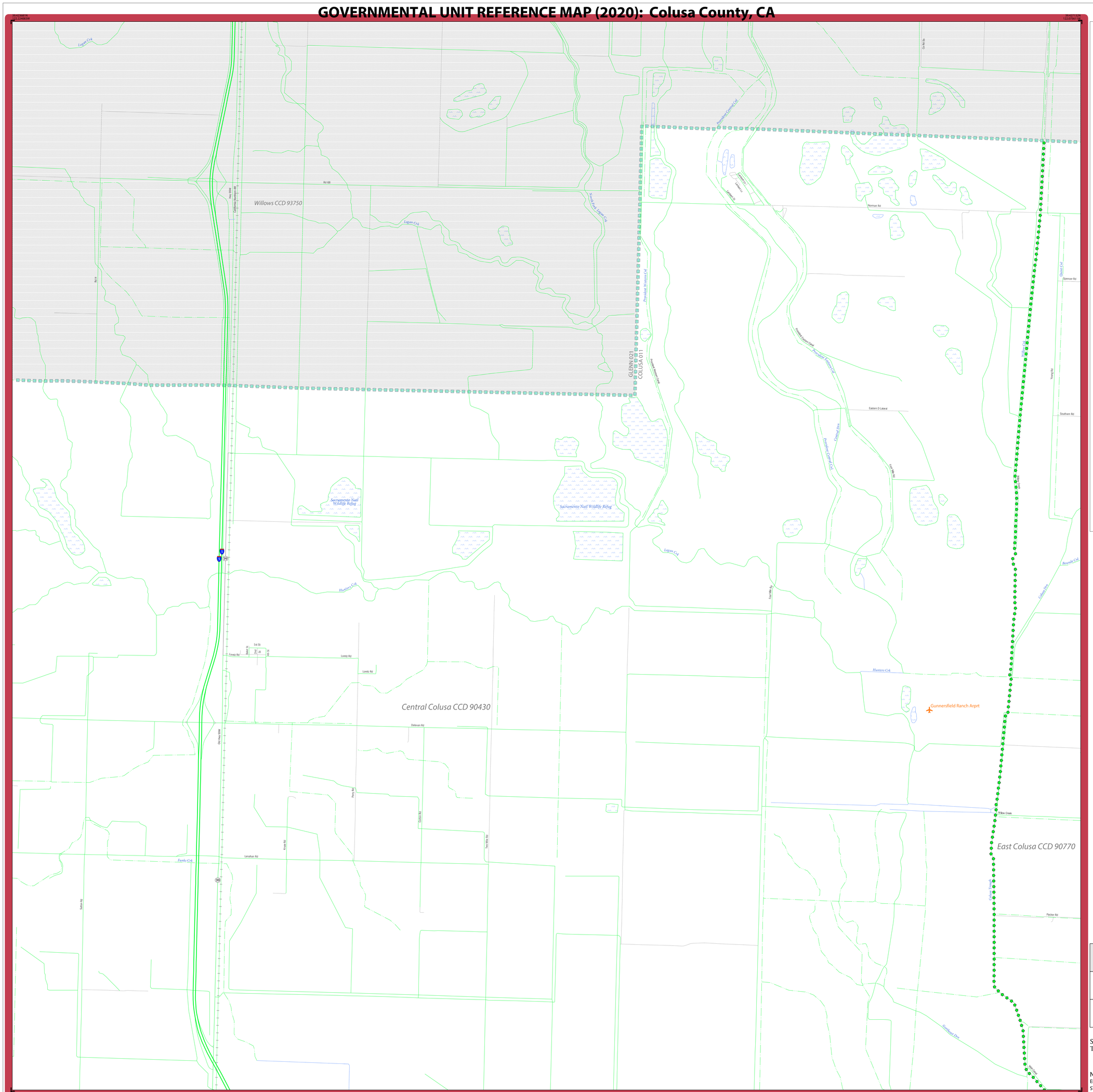
Willows CCD 93750
Central Colusa CCD 90430
East Colusa CCD 90770
GLENN 021
COLUSA 011
Sacramento Natl Wildlife Refug
Gunnersfield Ranch Arprt
Logan Crk
Hunters Crk
Funks Crk
Willow Creek
Eastern D Lateral
Norman Rd
Spencer Rd
Southam Rd
Delevan Rd
Lenahan Rd
Packer Rd
Old Hwy 99W
Cardinal Northern RR
Southern RR
Fear Mile Rd
Colusa Drn
Willow Cut
Hwy 99
Rd 68
Rd 6
Rd 20
Rd 18
Rd 12
Rd 9
Rd 8
Rd 4
Rd 3
Rd 2
Rd 1
1st St
Loretz Rd
Perry Rd
Colusa Rd
Kniser Rd
Salton Rd
Young Rd
Beaver Cut
Northeast Drn
Pleasant Valley Cut
Pleasant Valley Canal Cut
Pleasant Valley Canal
Pleasant Valley Cut
Pleasant Valley Lateral Cut
Pleasant Valley Lateral
Pleasant Valley Cut
Pleasant Valley Cut
Pleasant Valley Cut

# GOVERNMENTAL UNIT REFERENCE MAP (2020): Colusa County, CA

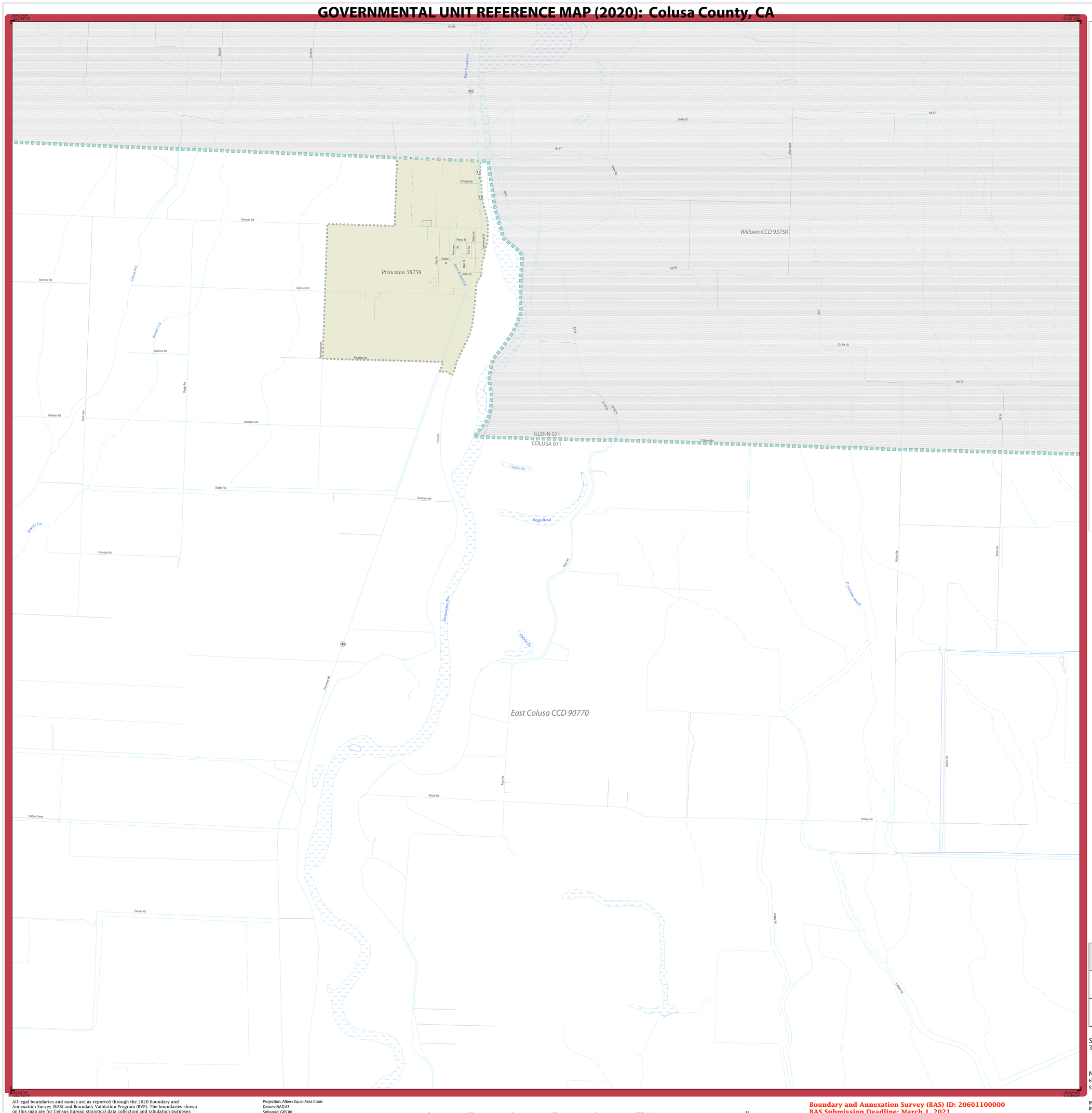
Princeton 58758
Willows CCD 93750
East Colusa CCD 90770
GLENN 021
COLUSA 011
Norman Rd
Spencer Rd
Southam Rd
Dodge Rd
Forseca Rd
Willow Creek
Packer Rd
Gould Rd
Gridley Rd
Butte Rd
Princeton Rd
Ferry Rd
Boggs Rd
Colusa Dr
Clark Ave
Schnack Rd
Prince St
Winter St
State St
Main St
Center St
Agri St
Commercial St
Paradise Rd
Co Rd 67
Co Rd 70
Co Rd 68
Co Rd 65
Rd 67
Rd 69
Rd 70
Rd 66
Rd 1
Rd 7
Rd 9
Allen Road
Lewis Rd
Rice Rd
Acacia Rd
Drumheller Slough
Sacramento Riv
Boggs Bend
Colusa Lk
Ogilvie Lk
E Glenn Rd
Bruce Rd
Butte Rd
Gridley Rd
Packer Rd
Willow Creek
Spencer Rd
Southam Rd
Dodge Rd
Forseca Rd
Gould Rd
Gridley Rd
Butte Rd
Acacia Rd
Princeton Rd
Ferry Rd
Boggs Rd
Clark Ave
Colusa Dr
Bennett Cnl
Bennett Cr
Bennett Ch
Bennett Cnl
Bennett Cnl
Bennett Cnl

# GOVERNMENTAL UNIT REFERENCE MAP (2020): Colusa County, CA

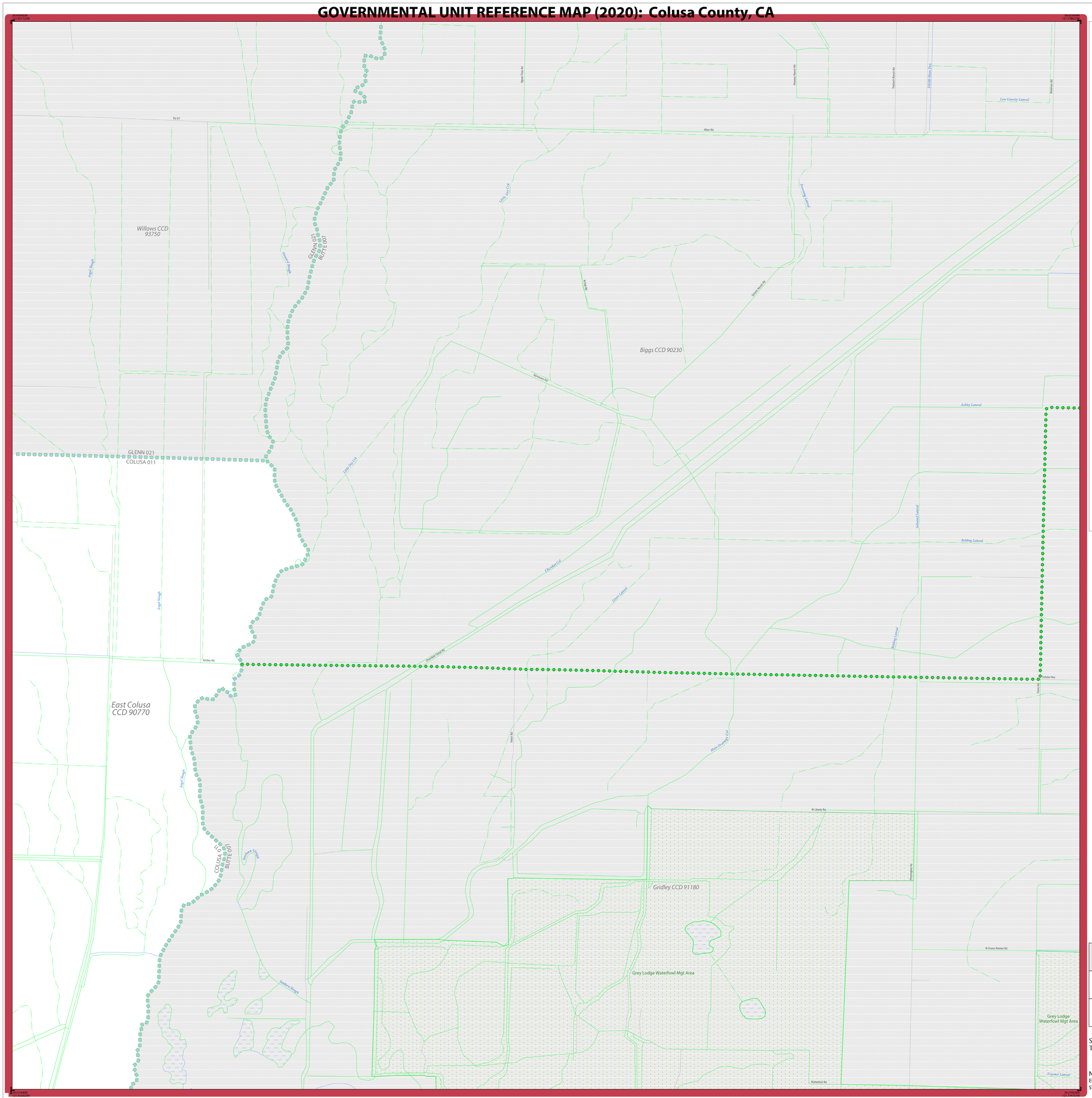


## LEGEND

| SYMBOL DESCRIPTION | SYMBOL | LABEL STYLE |
|---|---|---|
| Federal American Indian Reservation | | L'ANSE RESERVATION (TA 1880) |
| Off-Reservation Trust Land | | T1880 |
| American Indian Tribal Subdivision | | SHONTO (620) |
| Alaska Native Regional Corporation (ANRC) | | *NANA ANRC 52120* |
| State (or statistically equivalent entity) | | NEW YORK 36 |
| County (or statistically equivalent entity) | | ERIE 029 |
| Minor Civil Division (MCD)[1] | | Lee town 41460 |
| Census County Division (CCD)[2] | | *Jemez CCD 91650* |
| Consolidated City | | MILFORD 47500 |
| Incorporated Place[3] | | Davis 18100 |
| Census Designated Place (CDP)[2] | | *Cochiti 16560* |

| DESCRIPTION | SYMBOL | DESCRIPTION | SYMBOL |
|---|---|---|---|
| Interstate | 5 | Water Body | *Pleasant Lake* |
| U.S. Highway | 2 | Swamp or Marsh | *Okefenokee Swamp* |
| State Highway | 4 | Glacier | *Bering Glacier* |
| Other Road | Marsh Ln | Airport, Airfield, or Helicopter Landing Pad | Dónard Airport |
| Cul-de-sac | | College or University | Coll/Univ |
| Circle | | Military | Fort Belvoir |
| Geographic Offset or Corridor | | Prison or Juvenile Detention Center | P/JDC |
| 4WD Trail, Stairway, Alley, Walkway, or Ferry | | Cemetery | Powell Cmtry |
| Railroad | Southern RR | Golf Course | Pinehurst GlfCrs |
| Pipeline or Power Line | | National Park or Forest | Yosemite NP |
| Ridge or Fence | | Other Park | St Francis Park |
| Property Line or Nonvisible Boundary | | Outside Subject Area | |
| Perennial Stream | *Tumbling Cr* | Inset Area | A1 |
| Intermittent Stream | *Piney Cr* | | |
| Mountain Peak or Hill | *Mt. Baker* | | |

Where state, county, and/or MCD/CCD boundaries coincide, the map shows the boundary symbol for only the highest-ranking of these boundaries. Where American Indian reservation and American Indian tribal subdivision boundaries coincide, the map shows only the American Indian reservation boundaries.

Entity names are followed by either their FIPS code or census code; parentheses indicate a census code.

1 'MCD*' indicates a false MCD. These are for Census Bureau use only.

2 The CCD and CDP boundaries represent statistical entities only and are not updated through the BAS.

3 Incorporated place name color corresponds to the incorporated place fill color.

Due to space limitations, some road names, along with other feature and geography names on the map, may not be shown.

The Census Bureau stores primary and alternate road names, but only primary road names are used to label the roads on these maps.

Key to Adjacent Sheets

| | | |
|---|---|---|
| | | |
| 6 | 7 | |
| 13 | 14 | |

Sheet Location within Entity

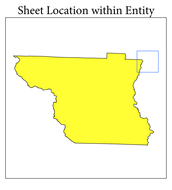

Sheet 7 of 29 PARENT sheets
Total Sheets: 33 (Index 1; Parent 29; Inset 3)

NAME: Colusa County (011)
ENTITY TYPE: County or statistically equivalent entity
ST: California (06)

INDEX OR PARENT SHEET #: 007
INSET SHEET #: 000000

2020 COUNTY REF MAP (PARENT)

5340206011000000007000000

All legal boundaries and names are as reported through the 2020 Boundary and Annexation Survey (BAS) and Boundary Validation Program (BVP). The boundaries shown on this map are for Census Bureau statistical data collection and tabulation purposes only; their depiction and designation for statistical purposes does not constitute a determination of jurisdictional authority or rights of ownership or entitlement.

Data Source: U.S. Census Bureau's MAF/TIGER database (TAB20), November 2020
Created by Geography Division: December 09, 2020

U.S. DEPARTMENT OF COMMERCE U.S. Census Bureau

Projection: Albers Equal Area Conic
Datum: NAD 83
Spheroid: GRS 80
1st Standard Parallel: 34 06 27
2nd Standard Parallel: 40 25 20
Central Meridian: -119 18 20
Latitude of Projection's Origin: 32 31 43
False Easting: 0
False Northing: 0

0 0.5 1 1.5 2 2.5 Kilometers
0 0.3 0.6 0.9 1.2 1.5 Miles
The plotted map scale is 1:17,500

N W E S

**Boundary and Annexation Survey (BAS) ID: 20601100000**
**BAS Submission Deadline: March 1, 2021**

**PDF versions of the BAS maps are available at:**
**www.census.gov/programs-surveys/bas/geographies.html**

For more information, or to request additional maps, please email geo.bas@census.gov, call 1-800-972-5651, or visit www.census.gov/programs-surveys/bas.html.

United States Census Bureau

# GOVERNMENTAL UNIT REFERENCE MAP (2020): Colusa County, CA

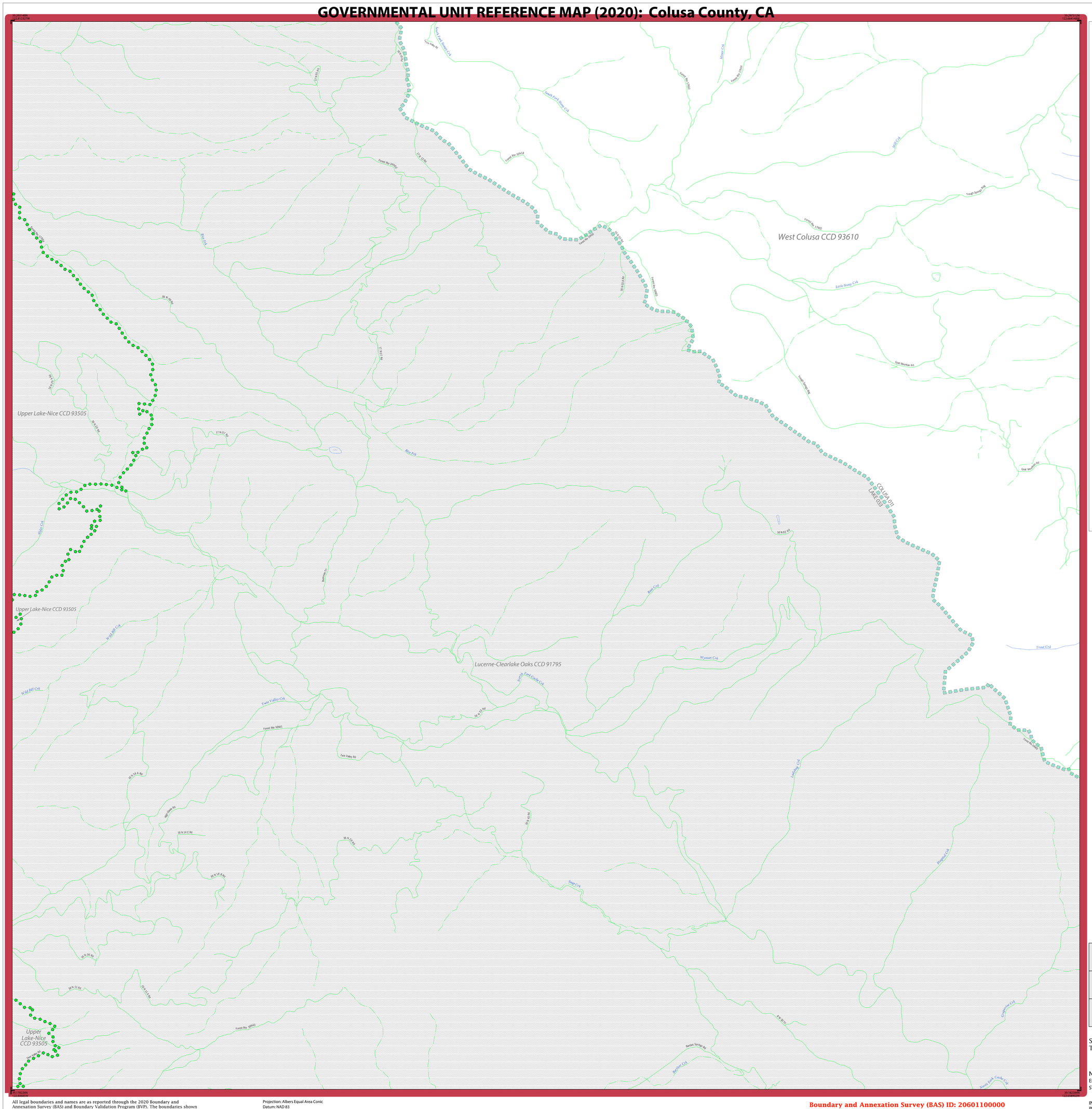
West Colusa CCD 93610
Upper Lake-Nice CCD 93505
Upper Lake-Nice CCD 93505
Lucerne-Clearlake Oaks CCD 91795
Upper Lake-Nice CCD 93505
COLUSA 011
LAKE 033
Little Stony Crk
Trout Crk
Wyman Crk
Hopper Crk
Grizzly Crk
Buckeye Crk
North Fork Cache Crk
Forest Rte 10N18
Forest Rte 17N02
Forest Rte 10N41
Forest Rte 10N43
Forest Rte 10N03
Gear Mountain Rd
Trough Springs Rd
Twin Valley Rd
Barnett Springs Rd
Ferry Valley Rd
Bear Crk
Wild Bill Crk
Twin Valley Crk
Lakeley Crk
Snow Crk
Buck Crk
Blue Crk
Alder Crk
Bear Crk
Minor Crk
West Crk
Stony Fork Stony Crk
South Fork Stony Crk
Cache Crk
Hopper Crk
Grizzly Crk
Buckeye Crk
North Fork Cache Crk
16 N 05 Rd
16 N 11 Rd
16 N 14 A Rd
16 N 14 B Rd
16 N 14 C Rd
16 N 23 Rd
16 N 23 Rd
17 N 07 Rd
17 N 07 Rd
17 N 07 Rd
17 N 07 Rd
18 N 05 Rd
18 N 11 Rd
18 N 14 B Rd
18 N 14 Rd
18 N 23 Rd
18 N 23 Rd
18 N 23

# GOVERNMENTAL UNIT REFERENCE MAP (2020): Colusa County, CA

# GOVERNMENTAL UNIT REFERENCE MAP (2020): Colusa County, CA

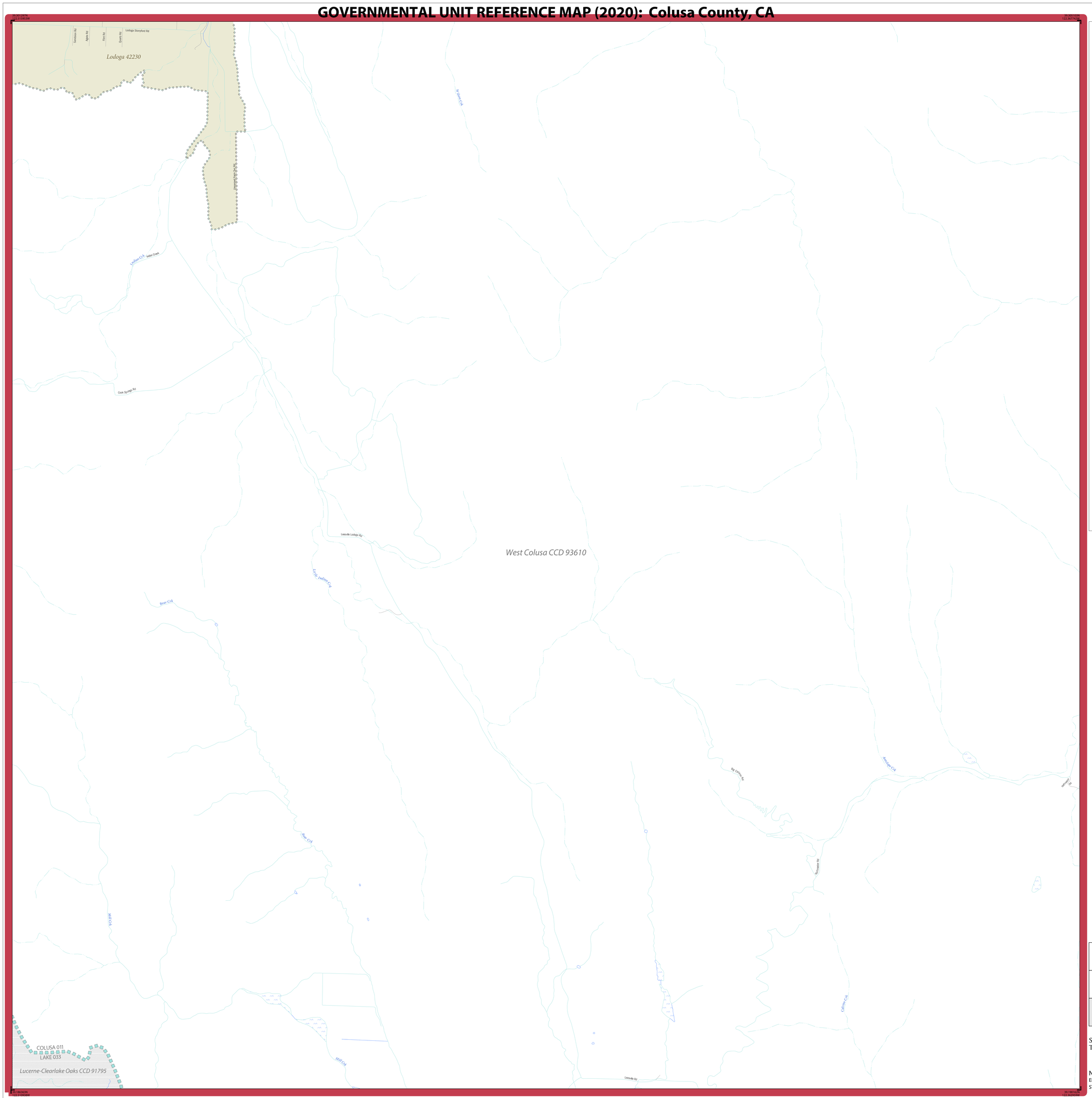


## LEGEND

| SYMBOL DESCRIPTION | SYMBOL | LABEL STYLE |
|---|---|---|
| Federal American Indian Reservation | | L'ANSE RESERVATION (TA 1880) |
| Off-Reservation Trust Land | | T1880 |
| American Indian Tribal Subdivision | | SHONTO (620) |
| Alaska Native Regional Corporation (ANRC) | | *NANA ANRC 52120* |
| State (or statistically equivalent entity) | | NEW YORK 36 |
| County (or statistically equivalent entity) | | ERIE 029 |
| Minor Civil Division (MCD)[1] | | Lee town 41460 |
| Census County Division (CCD)[2] | | *Jemez CCD 91650* |
| Consolidated City | | MILFORD 47500 |
| Incorporated Place[3] | | Davis 18100 |
| Census Designated Place (CDP)[2] | | *Cochiti 16560* |

| DESCRIPTION | SYMBOL | DESCRIPTION | SYMBOL |
|---|---|---|---|
| Interstate | 5 | Water Body | *Pleasant Lake* |
| U.S. Highway | 2 | Swamp or Marsh | *Okefenokee Swamp* |
| State Highway | 4 | Glacier | *Bering Glacier* |
| Other Road | Marsh Ln | Airport, Airfield, or Helicopter Landing Pad | *Dönärd Airfield* |
| Cul-de-sac | | College or University | Coll/Univ |
| Circle | | Military | Fort Belvoir |
| Geographic Offset or Corridor | | Prison or Juvenile Detention Center | P/JDC |
| 4WD Trail, Stairway, Alley, Walkway, or Ferry | | Cemetery | Powell Cmtry |
| Railroad | Southern RR | Golf Course | Pinehurst Gl/Crs |
| Pipeline or Power Line | | National Park or Forest | Yosemite NP |
| Ridge or Fence | | Other Park | St Francis Park |
| Property Line or Nonvisible Boundary | | Outside Subject Area | |
| Perennial Stream | *Tumbling Cr* | Inset Area | A1 |
| Intermittent Stream | *Piney Cr* | | |
| Mountain Peak or Hill | *Mt. Baker* | | |

Where state, county, and/or MCD/CCD boundaries coincide, the map shows the boundary symbol for only the highest-ranking of these boundaries. Where American Indian reservation and American Indian tribal subdivision boundaries coincide, the map shows only the American Indian reservation boundaries.

Entity names are followed by either their FIPS code or census code; parentheses indicate a census code.

1 'MCD*' indicates a false MCD. These are for Census Bureau use only.

2 The CCD and CDP boundaries represent statistical entities only and are not updated through the BAS.

3 Incorporated place name color corresponds to the incorporated place fill color.

Due to space limitations, some road names, along with other feature and geography names on the map, may not be shown.

The Census Bureau stores primary and alternate road names, but only primary road names are used to label the roads on these maps.

Key to Adjacent Sheets

| | | |
|---|---|---|
| 2 | 3 | 4 |
| 9 | 10 | 11 |
| | 15 | 16 |

Sheet Location within Entity

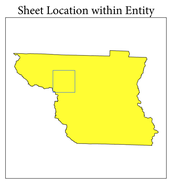

Sheet 10 of 29 PARENT sheets
Total Sheets: 33 (Index 1; Parent 29; Inset 3)

NAME: Colusa County (011)
ENTITY TYPE: County or statistically equivalent entity
ST: California (06)

INDEX OR PARENT SHEET #: 010
INSET SHEET #: 000000

2020 COUNTY REF MAP (PARENT)

5340206011000000010000000

All legal boundaries and names are as reported through the 2020 Boundary and Annexation Survey (BAS) and Boundary Validation Program (BVP). The boundaries shown on this map are for Census Bureau statistical data collection and tabulation purposes only; their depiction and designation for statistical purposes does not constitute a determination of jurisdictional authority or rights of ownership or entitlement.

Data Source: U.S. Census Bureau's MAF/TIGER database (TAB20), November 2020
Created by Geography Division: December 09, 2020

U.S. DEPARTMENT OF COMMERCE U.S. Census Bureau

Projection: Albers Equal Area Conic
Datum: NAD 83
Spheroid: GRS 80
1st Standard Parallel: 34 06 27
2nd Standard Parallel: 40 25 20
Central Meridian: -119 18 20
Latitude of Projection's Origin: 32 31 43
False Easting: 0
False Northing: 0

0 0.5 1 1.5 2 2.5 Kilometers
0 0.3 0.6 0.9 1.2 1.5 Miles
The plotted map scale is 1:17,500

N W E S

**Boundary and Annexation Survey (BAS) ID: 20601100000**
**BAS Submission Deadline: March 1, 2021**

**PDF versions of the BAS maps are available at:**
**www.census.gov/programs-surveys/bas/geographies.html**

For more information, or to request additional maps, please email geo.bas@census.gov, call 1-800-972-5651, or visit www.census.gov/programs-surveys/bas.html.

United States Census Bureau

# GOVERNMENTAL UNIT REFERENCE MAP (2020): Colusa County, CA

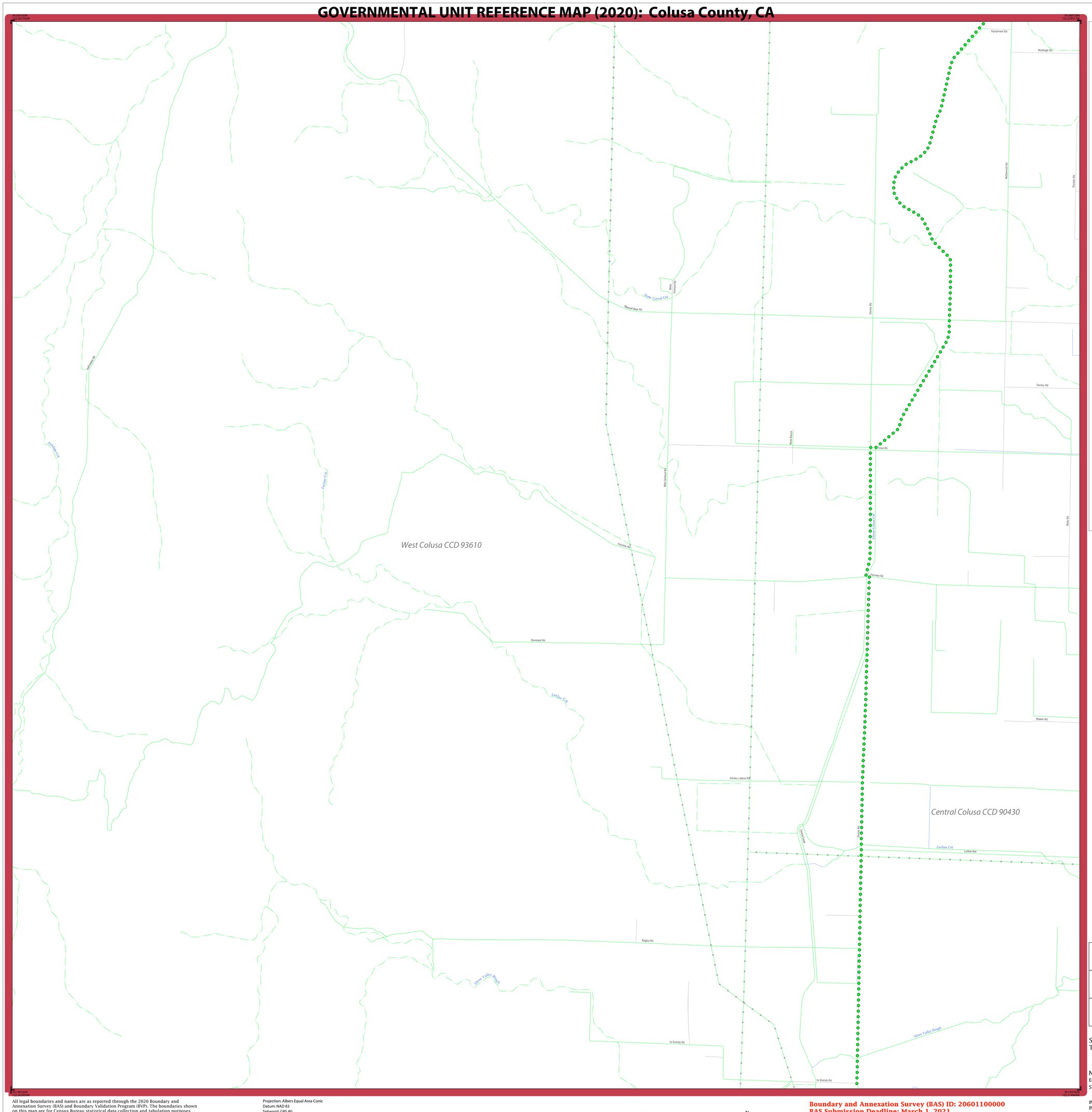


## LEGEND

| SYMBOL DESCRIPTION | SYMBOL | LABEL STYLE |
|---|---|---|
| Federal American Indian Reservation | | L'ANSE RESERVATION (TA 1880) |
| Off-Reservation Trust Land | | T1880 |
| American Indian Tribal Subdivision | | SHONTO (620) |
| Alaska Native Regional Corporation (ANRC) | | *NANA ANRC 52120* |
| State (or statistically equivalent entity) | | NEW YORK 36 |
| County (or statistically equivalent entity) | | ERIE 029 |
| Minor Civil Division (MCD)[1] | | Lee town 41460 |
| Census County Division (CCD)[2] | | *Jemez CCD 91650* |
| Consolidated City | | MILFORD 47500 |
| Incorporated Place[3] | | Davis 18100 |
| Census Designated Place (CDP)[2] | | *Cochiti 16560* |

| DESCRIPTION | SYMBOL |
|---|---|
| Interstate | 5 |
| U.S. Highway | 2 |
| State Highway | 4 |
| Other Road | Marsh Ln |
| Cul-de-sac | |
| Circle | |
| Geographic Offset or Corridor | |
| 4WD Trail, Stairway, Alley, Walkway, or Ferry | |
| Railroad | Southern RR |
| Pipeline or Power Line | |
| Ridge or Fence | |
| Property Line or Nonvisible Boundary | |
| Perennial Stream | Tumbling Cr |
| Intermittent Stream | Piney Cr |
| Mountain Peak or Hill | Mt. Baker |

| DESCRIPTION | SYMBOL |
|---|---|
| Water Body | Pleasant Lake |
| Swamp or Marsh | Okefenokee Swamp |
| Glacier | Bering Glacier |
| Airport, Airfield, or Helicopter Landing Pad | Dónard Airport |
| College or University | Coll/Univ |
| Military | Fort Belvoir |
| Prison or Juvenile Detention Center | P/JDC |
| Cemetery | Powell Cmtry |
| Golf Course | Pinehurst GlfCrs |
| National Park or Forest | Yosemite NP |
| Other Park | St Francis Park |
| Outside Subject Area | |
| Inset Area | A1 |

Where state, county, and/or MCD/CCD boundaries coincide, the map shows the boundary symbol for only the highest-ranking of these boundaries. Where American Indian reservation and American Indian tribal subdivision boundaries coincide, the map shows only the American Indian reservation boundaries.

Entity names are followed by either their FIPS code or census code; parentheses indicate a census code.

1 'MCD*' indicates a false MCD. These are for Census Bureau use only.

2 The CCD and CDP boundaries represent statistical entities only and are not updated through the BAS.

3 Incorporated place name color corresponds to the incorporated place fill color.

Due to space limitations, some road names, along with other feature and geography names on the map, may not be shown.

The Census Bureau stores primary and alternate road names, but only primary road names are used to label the roads on these maps.

Key to Adjacent Sheets

| | | |
|---|---|---|
| 3 | 4 | 5 |
| 10 | 11 | 12 |
| 15 | 16 | 17 |

Sheet Location within Entity

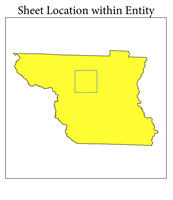

Sheet 11 of 29 PARENT sheets
Total Sheets: 33 (Index 1; Parent 29; Inset 3)

NAME: Colusa County (011)
ENTITY TYPE: County or statistically equivalent entity
ST: California (06)

INDEX OR PARENT SHEET #: 011
INSET SHEET #: 000000

2020 COUNTY REF MAP (PARENT)

5340206011000000011000000

All legal boundaries and names are as reported through the 2020 Boundary and Annexation Survey (BAS) and Boundary Validation Program (BVP). The boundaries shown on this map are for Census Bureau statistical data collection and tabulation purposes only; their depiction and designation for statistical purposes does not constitute a determination of jurisdictional authority or rights of ownership or entitlement.

Data Source: U.S. Census Bureau's MAF/TIGER database (TAB20), November 2020
Created by: Geography Division: December 09, 2020

U.S. DEPARTMENT OF COMMERCE U.S. Census Bureau

Projection: Albers Equal Area Conic
Datum: NAD 83
Spheroid: GRS 80
1st Standard Parallel: 34 06 27
2nd Standard Parallel: 40 25 20
Central Meridian: -119 18 20
Latitude of Projection's Origin: 32 31 43
False Easting: 0
False Northing: 0

0 0.5 1 1.5 2 2.5 Kilometers
0 0.3 0.6 0.9 1.2 1.5 Miles
The plotted map scale is 1:17,500

N W E S

**Boundary and Annexation Survey (BAS) ID: 20601100000**
**BAS Submission Deadline: March 1, 2021**

**PDF versions of the BAS maps are available at:**
**www.census.gov/programs-surveys/bas/geographies.html**

For more information, or to request additional maps, please email geo.bas@census.gov, call 1-800-972-5651, or visit www.census.gov/programs-surveys/bas.html.

United States Census Bureau

# GOVERNMENTAL UNIT REFERENCE MAP (2020): Colusa County, CA

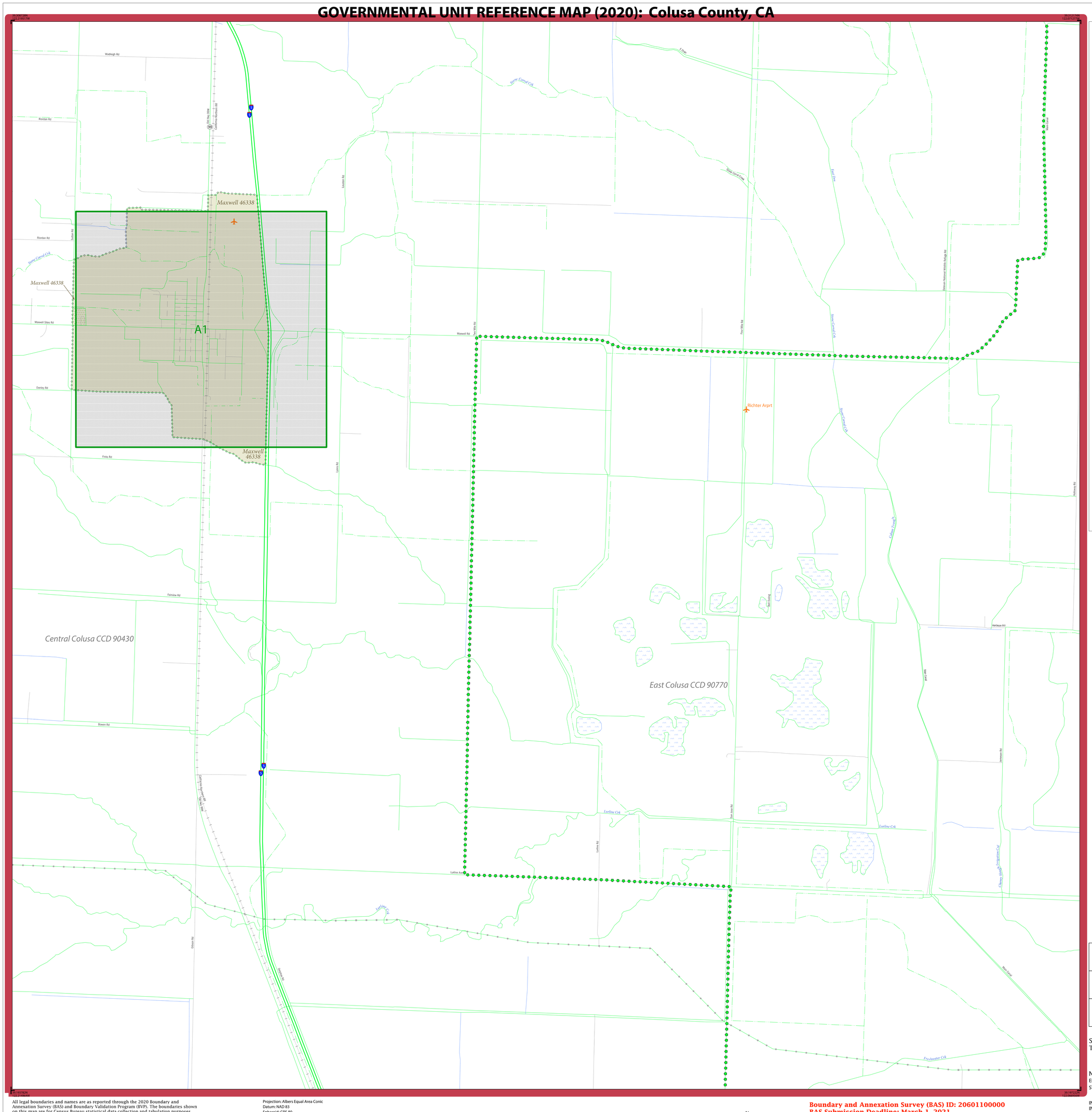
Maxwell 46338
A1
Central Colusa CCD 90430
East Colusa CCD 90770
Richter Arprt
Maxwell Rd
Wadleigh Rd
Riordan Rd
Maxwell Sites Rd
Danley Rd
Finks Rd
Fairview Rd
Bowen Rd
Lurline Rd
Lurline Ave
Lurline Crk
Feyhouser Crk
Stone Canal Crk
Main Canal
East Dtch
Colusa Rd
Gibson Rd
Gibson Rd
Hartleson Rd
Jamieson Rd
Chaney Ranch Irrigation Ext
Mill Creek
Colusa Freeway (SR 99)
Old Hwy 99W
Colusa-Williams (SR 20)
Sacramento Rd
Sacramento Rd
Sacramento Rd

# GOVERNMENTAL UNIT REFERENCE MAP (2020): Colusa County, CA

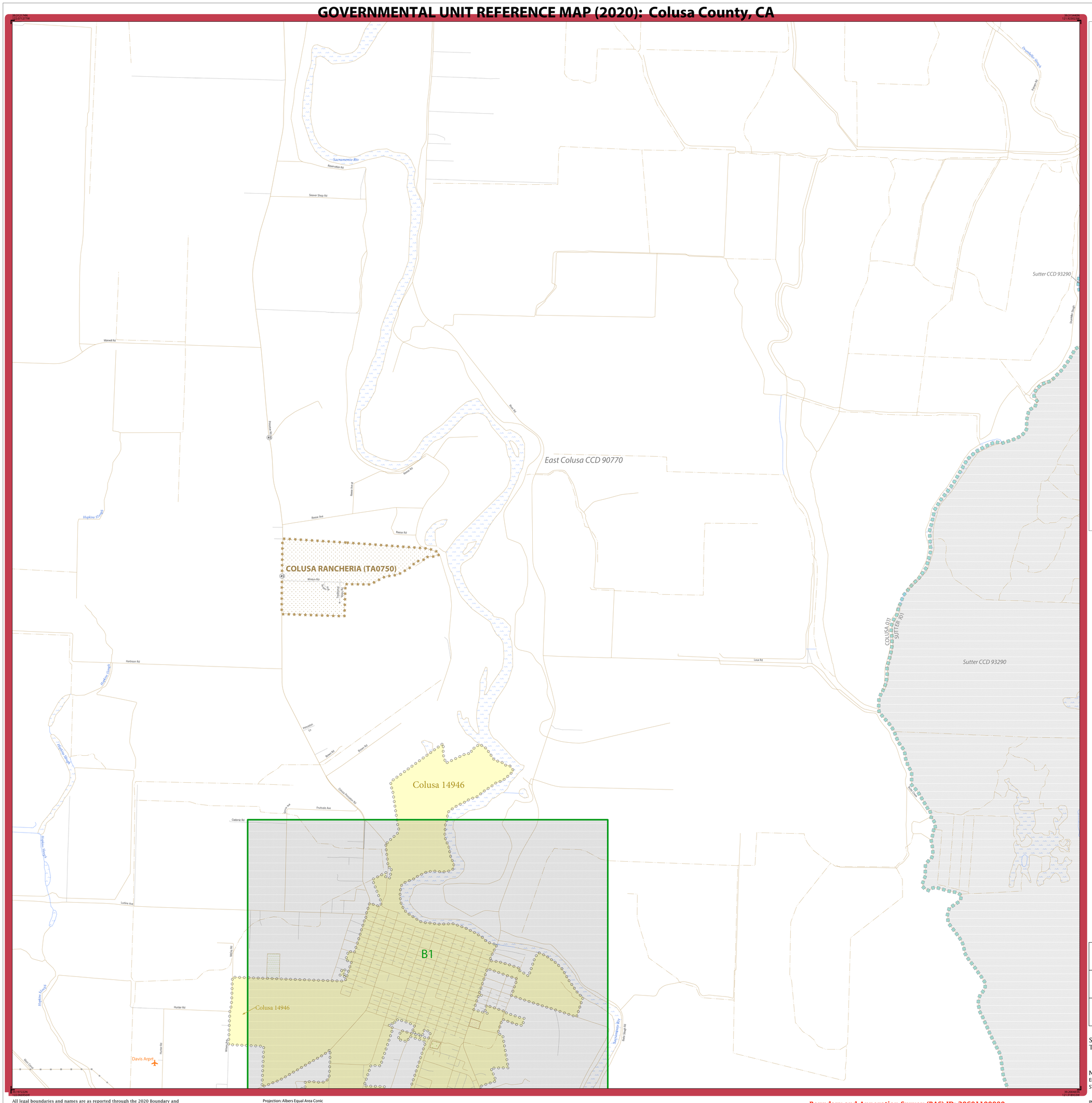


## LEGEND

| SYMBOL DESCRIPTION | SYMBOL | LABEL STYLE |
|---|---|---|
| Federal American Indian Reservation | | L'ANSE RESERVATION (TA 1880) |
| Off-Reservation Trust Land | | T1880 |
| American Indian Tribal Subdivision | | SHONTO (620) |
| Alaska Native Regional Corporation (ANRC) | | *NANA ANRC 52120* |
| State (or statistically equivalent entity) | | NEW YORK 36 |
| County (or statistically equivalent entity) | | ERIE 029 |
| Minor Civil Division (MCD)[1] | | Lee town 41460 |
| Census County Division (CCD)[2] | | *Jemez CCD 91650* |
| Consolidated City | | MILFORD 47500 |
| Incorporated Place[3] | | Davis 18100 |
| Census Designated Place (CDP)[2] | | *Cochiti 16560* |

| DESCRIPTION | SYMBOL | DESCRIPTION | SYMBOL |
|---|---|---|---|
| Interstate | 5 | Water Body | *Pleasant Lake* |
| U.S. Highway | 2 | Swamp or Marsh | *Okefenokee Swamp* |
| State Highway | 4 | Glacier | *Bering Glacier* |
| Other Road | Marsh Ln | Airport, Airfield, or Helicopter Landing Pad | Donald Airport |
| Cul-de-sac | | College or University | Coll/Univ |
| Circle | | Military | Fort Belvoir |
| Geographic Offset or Corridor | | Prison or Juvenile Detention Center | P/JDC |
| 4WD Trail, Stairway, Alley, Walkway, or Ferry | | Cemetery | Powell Cmtry |
| Railroad | Southern RR | Golf Course | Pinehurst GlfCrs |
| Pipeline or Power Line | | National Park or Forest | Yosemite NP |
| Ridge or Fence | | Other Park | St Francis Park |
| Property Line or Nonvisible Boundary | | Outside Subject Area | |
| Perennial Stream | *Tumbling Cr* | Inset Area | A1 |
| Intermittent Stream | *Piney Cr* | | |
| Mountain Peak or Hill | *Mt. Baker* | | |

Where state, county, and/or MCD/CCD boundaries coincide, the map shows the boundary symbol for only the highest-ranking of these boundaries. Where American Indian reservation and American Indian tribal subdivision boundaries coincide, the map shows only the American Indian reservation boundaries.

Entity names are followed by either their FIPS code or census code; parentheses indicate a census code.

1 'MCD*' indicates a false MCD. These are for Census Bureau use only.

2 The CCD and CDP boundaries represent statistical entities only and are not updated through the BAS.

3 Incorporated place name color corresponds to the incorporated place fill color.

Due to space limitations, some road names, along with other feature and geography names on the map, may not be shown.

The Census Bureau stores primary and alternate road names, but only primary road names are used to label the roads on these maps.

Key to Adjacent Sheets

| | | |
|---|---|---|
| 5 | 6 | 7 |
| 12 | 13 | 14 |
| 17 | 18 | 19 |

Sheet Location within Entity

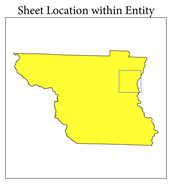

Sheet 13 of 29 PARENT sheets
Total Sheets: 33 (Index 1; Parent 29; Inset 3)

NAME: Colusa County (011)
ENTITY TYPE: County or statistically equivalent entity
ST: California (06)

INDEX OR PARENT SHEET #: 013
INSET SHEET #: 000000

2020 COUNTY REF MAP (PARENT)

5340206011000000013000000

All legal boundaries and names are as reported through the 2020 Boundary and Annexation Survey (BAS) and Boundary Validation Program (BVP). The boundaries shown on this map are for Census Bureau statistical data collection and tabulation purposes only; their depiction and designation for statistical purposes does not constitute a determination of jurisdictional authority or rights of ownership or entitlement.

Data Source: U.S. Census Bureau's MAF/TIGER database (TAB20), November 2020
Created by Geography Division: December 09, 2020

U.S. DEPARTMENT OF COMMERCE U.S. Census Bureau

Projection: Albers Equal Area Conic
Datum: NAD 83
Spheroid: GRS 80
1st Standard Parallel: 34 06 27
2nd Standard Parallel: 40 25 20
Central Meridian: -119 18 20
Latitude of Projection's Origin: 32 31 43
False Easting: 0
False Northing: 0

0 0.5 1 1.5 2 2.5 Kilometers
0 0.3 0.6 0.9 1.2 1.5 Miles
The plotted map scale is 1:17,500

N W E S

**Boundary and Annexation Survey (BAS) ID: 20601100000**
**BAS Submission Deadline: March 1, 2021**

**PDF versions of the BAS maps are available at:**
**www.census.gov/programs-surveys/bas/geographies.html**

For more information, or to request additional maps, please email geo.bas@census.gov, call 1-800-972-5651, or visit www.census.gov/programs-surveys/bas.html.

United States Census Bureau

# GOVERNMENTAL UNIT REFERENCE MAP (2020): Colusa County, CA

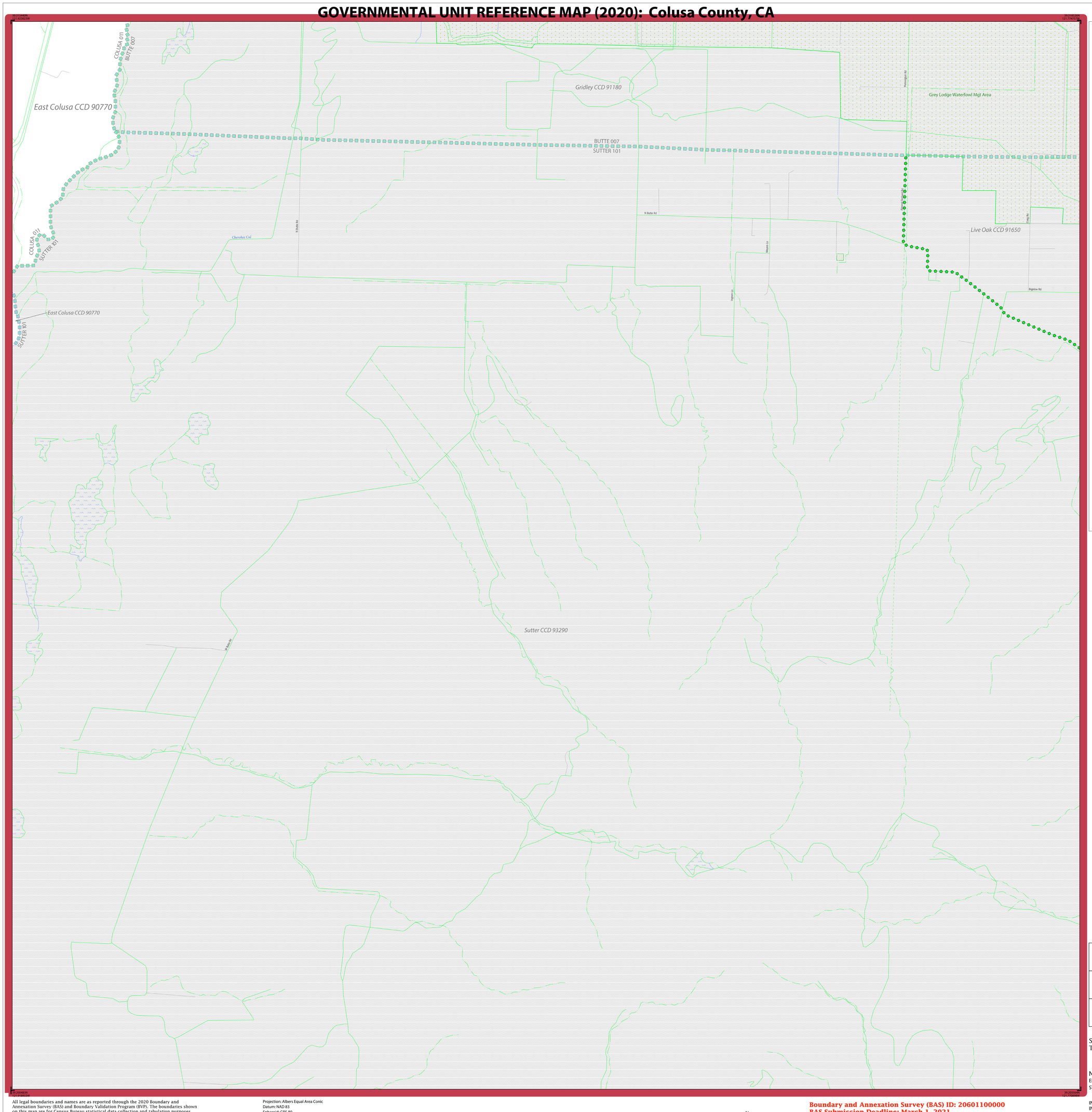


## LEGEND

| SYMBOL DESCRIPTION | SYMBOL | LABEL STYLE |
|---|---|---|
| Federal American Indian Reservation | | L'ANSE RESERVATION (TA 1880) |
| Off-Reservation Trust Land | | T1880 |
| American Indian Tribal Subdivision | | SHONTO (620) |
| Alaska Native Regional Corporation (ANRC) | | NANA ANRC 52120 |
| State (or statistically equivalent entity) | | NEW YORK 36 |
| County (or statistically equivalent entity) | | ERIE 029 |
| Minor Civil Division (MCD)[1] | | Lee town 41460 |
| Census County Division (CCD)[2] | | Jemez CCD 91650 |
| Consolidated City | | MILFORD 47500 |
| Incorporated Place[3] | | Davis 18100 |
| Census Designated Place (CDP)[2] | | Cochiti 16560 |

| DESCRIPTION | SYMBOL | DESCRIPTION | SYMBOL |
|---|---|---|---|
| Interstate | 5 | Water Body | Pleasant Lake |
| U.S. Highway | 2 | Swamp or Marsh | Okefenoke Swamp |
| State Highway | 4 | Glacier | Bering Glacier |
| Other Road | Marsh Ln | Airport, Airfield, or Helicopter Landing Pad | Donald Airport |
| Cul-de-sac | | College or University | Coll/Univ |
| Circle | | Military | Fort Belvoir |
| Geographic Offset or Corridor | | Prison or Juvenile Detention Center | P/JDC |
| 4WD Trail, Stairway, Alley, Walkway, or Ferry | | Cemetery | Powell Cmtry |
| Railroad | Southern RR | Golf Course | Pinehurst GlfCrs |
| Pipeline or Power Line | | National Park or Forest | Yosemite NP |
| Ridge or Fence | | Other Park | St Francis Park |
| Property Line or Nonvisible Boundary | | Outside Subject Area | |
| Perennial Stream | Tumbling Cr | Inset Area | A1 |
| Intermittent Stream | Piney Cr | | |
| Mountain Peak or Hill | Mt. Baker | | |

Where state, county, and/or MCD/CCD boundaries coincide, the map shows the boundary symbol for only the highest-ranking of these boundaries. Where American Indian reservation and American Indian tribal subdivision boundaries coincide, the map shows only the American Indian reservation boundaries.

Entity names are followed by either their FIPS code or census code; parentheses indicate a census code.

1 'MCD*' indicates a false MCD. These are for Census Bureau use only.

2 The CCD and CDP boundaries represent statistical entities only and are not updated through the BAS.

3 Incorporated place name color corresponds to the incorporated place fill color.

Due to space limitations, some road names, along with other feature and geography names on the map, may not be shown.

The Census Bureau stores primary and alternate road names, but only primary road names are used to label the roads on these maps.

Key to Adjacent Sheets

| | | |
|---|---|---|
| 6 | 7 | |
| 13 | 14 | |
| 18 | 19 | |

Sheet Location within Entity

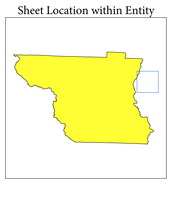

Sheet 14 of 29 PARENT sheets
Total Sheets: 33 (Index 1; Parent 29; Inset 3)

NAME: Colusa County (011)
ENTITY TYPE: County or statistically equivalent entity
ST: California (06)

INDEX OR PARENT SHEET #: 014
INSET SHEET #: 000000

2020 COUNTY REF MAP (PARENT)

5340206011000000014000000

All legal boundaries and names are as reported through the 2020 Boundary and Annexation Survey (BAS) and Boundary Validation Program (BVP). The boundaries shown on this map are for Census Bureau statistical data collection and tabulation purposes only; their depiction and designation for statistical purposes does not constitute a determination of jurisdictional authority or rights of ownership or entitlement.

Data Source: U.S. Census Bureau's MAF/TIGER database (TAB20), November 2020
Created by Geography Division: December 09, 2020

U.S. DEPARTMENT OF COMMERCE U.S. Census Bureau

Projection: Albers Equal Area Conic
Datum: NAD 83
Spheroid: GRS 80
1st Standard Parallel: 34 06 27
2nd Standard Parallel: 40 25 20
Central Meridian: -119 18 20
Latitude of Projection's Origin: 32 31 43
False Easting: 0
False Northing: 0

0 0.5 1 1.5 2 2.5 Kilometers
0 0.3 0.6 0.9 1.2 1.5 Miles
The plotted map scale is 1:17,500

N W E S

**Boundary and Annexation Survey (BAS) ID: 20601100000**
**BAS Submission Deadline: March 1, 2021**

**PDF versions of the BAS maps are available at:**
**www.census.gov/programs-surveys/bas/geographies.html**

For more information, or to request additional maps, please email geo.bas@census.gov, call 1-800-972-5651, or visit www.census.gov/programs-surveys/bas.html.

United States Census Bureau

# GOVERNMENTAL UNIT REFERENCE MAP (2020): Colusa County, CA

## LEGEND

| SYMBOL DESCRIPTION | SYMBOL | LABEL STYLE |
|---|---|---|
| Federal American Indian Reservation | | L'ANSE RESERVATION (TA 1880) |
| Off-Reservation Trust Land | | T1880 |
| American Indian Tribal Subdivision | | SHONTO (620) |
| Alaska Native Regional Corporation (ANRC) | | NANA ANRC 52120 |
| State (or statistically equivalent entity) | | NEW YORK 36 |
| County (or statistically equivalent entity) | | ERIE 029 |
| Minor Civil Division (MCD)[1] | | Lee town 41460 |
| Census County Division (CCD)[2] | | Jemez CCD 91650 |
| Consolidated City | | MILFORD 47500 |
| Incorporated Place[3] | | Davis 18100 |
| Census Designated Place (CDP)[2] | | Cochiti 16560 |

| DESCRIPTION | SYMBOL | DESCRIPTION | SYMBOL |
|---|---|---|---|
| Interstate | I | Water Body | Pleasant Lake |
| U.S. Highway | 2 | Swamp or Marsh | Okefenokee Swamp |
| State Highway | 4 | Glacier | Bering Glacier |
| Other Road | Marsh Ln | Airport, Airfield, or Helicopter Landing Pad | Dönärd Airfield |
| Cul-de-sac | | College or University | Coll/Univ |
| Circle | | Military | Fort Belvoir |
| Geographic Offset or Corridor | | Prison or Juvenile Detention Center | P/JDC |
| 4WD Trail, Stairway, Alley, Walkway, or Ferry | | Cemetery | Powell Cmtry |
| Railroad | Southern RR | Golf Course | Pinehurst GlfCrs |
| Pipeline or Power Line | | National Park or Forest | Yosemite NP |
| Ridge or Fence | | Other Park | St Francis Park |
| Property Line or Nonvisible Boundary | | Outside Subject Area | |
| Perennial Stream | Tumbling Cr | Inset Area | A1 |
| Intermittent Stream | Piney Cr | | |
| Mountain Peak or Hill | Mt. Baker | | |

Where state, county, and/or MCD/CCD boundaries coincide, the map shows the boundary symbol for only the highest-ranking of these boundaries. Where American Indian reservation and American Indian tribal subdivision boundaries coincide, the map shows only the American Indian reservation boundaries.

Entity names are followed by either their FIPS code or census code; parentheses indicate a census code.

1 'MCD*' indicates a false MCD. These are for Census Bureau use only.

2 The CCD and CDP boundaries represent statistical entities only and are not updated through the BAS.

3 Incorporated place name color corresponds to the incorporated place fill color.

Due to space limitations, some road names, along with other feature and geography names on the map, may not be shown.

The Census Bureau stores primary and alternate road names, but only primary road names are used to label the roads on these maps.

Key to Adjacent Sheets

| | | |
|---|---|---|
| 9 | 10 | 11 |
| | 15 | 16 |
| | 20 | 21 |

Sheet Location within Entity

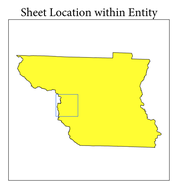

Sheet 15 of 29 PARENT sheets
Total Sheets: 33 (Index 1; Parent 29; Inset 3)

NAME: Colusa County (011)
ENTITY TYPE: County or statistically equivalent entity
ST: California (06)

INDEX OR PARENT SHEET #: 015
INSET SHEET #: 000000

2020 COUNTY REF MAP (PARENT)

5340206011000000015000000

All legal boundaries and names are as reported through the 2020 Boundary and Annexation Survey (BAS) and Boundary Validation Program (BVP). The boundaries shown on this map are for Census Bureau statistical data collection and tabulation purposes only; their depiction and designation for statistical purposes does not constitute a determination of jurisdictional authority or rights of ownership or entitlement.

Data Source: U.S. Census Bureau's MAF/TIGER database (TAB20), November 2020
Created by Geography Division: December 09, 2020

U.S. DEPARTMENT OF COMMERCE U.S. Census Bureau

Projection: Albers Equal Area Conic
Datum: NAD 83
Spheroid: GRS 80
1st Standard Parallel: 34 06 27
2nd Standard Parallel: 40 25 20
Central Meridian: -119 18 20
Latitude of Projection's Origin: 32 31 43
False Easting: 0
False Northing: 0

0 0.5 1 1.5 2 2.5 Kilometers
0 0.3 0.6 0.9 1.2 1.5 Miles
The plotted map scale is 1:117,500

N W E S

**Boundary and Annexation Survey (BAS) ID: 20601100000**
**BAS Submission Deadline: March 1, 2021**

**PDF versions of the BAS maps are available at:**
**www.census.gov/programs-surveys/bas/geographies.html**

For more information, or to request additional maps, please email geo.bas@census.gov, call 1-800-972-5651, or visit www.census.gov/programs-surveys/bas.html.

# GOVERNMENTAL UNIT REFERENCE MAP (2020): Colusa County, CA

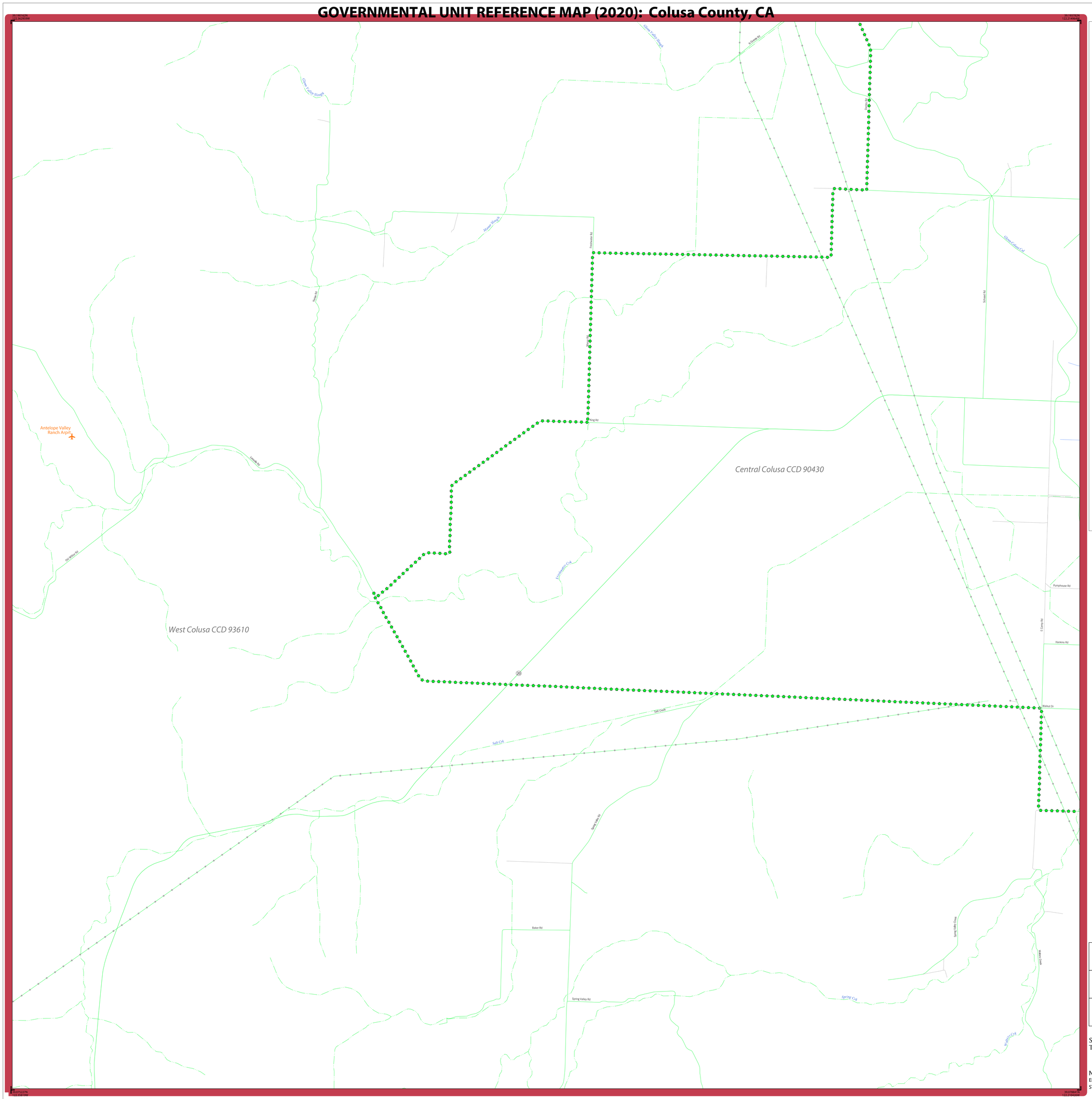


## LEGEND

| SYMBOL DESCRIPTION | SYMBOL | LABEL STYLE |
|---|---|---|
| Federal American Indian Reservation | | L'ANSE RESERVATION (TA 1880) |
| Off-Reservation Trust Land | | T1880 |
| American Indian Tribal Subdivision | | SHONTO (620) |
| Alaska Native Regional Corporation (ANRC) | | *NANA ANRC 52120* |
| State (or statistically equivalent entity) | | NEW YORK 36 |
| County (or statistically equivalent entity) | | ERIE 029 |
| Minor Civil Division (MCD)[1] | | Lee town 41460 |
| Census County Division (CCD)[2] | | *Jemez CCD 91650* |
| Consolidated City | | MILFORD 47500 |
| Incorporated Place[3] | | Davis 18100 |
| Census Designated Place (CDP)[2] | | *Cochiti 16560* |

| DESCRIPTION | SYMBOL | DESCRIPTION | SYMBOL |
|---|---|---|---|
| Interstate | 5 | Water Body | *Pleasant Lake* |
| U.S. Highway | 2 | Swamp or Marsh | *Okefenokee Swamp* |
| State Highway | 4 | Glacier | *Bering Glacier* |
| Other Road | Marsh Ln | Airport, Airfield, or Helicopter Landing Pad | Donald Airfield |
| Cul-de-sac | | College or University | Coll/Univ |
| Circle | | Military | Fort Belvoir |
| Geographic Offset or Corridor | | Prison or Juvenile Detention Center | P/JDC |
| 4WD Trail, Stairway, Alley, Walkway, or Ferry | | Cemetery | Powell Cmtry |
| Railroad | Southern RR | Golf Course | Pinehurst GlfCrs |
| Pipeline or Power Line | | National Park or Forest | Yosemite NP |
| Ridge or Fence | | Other Park | St Francis Park |
| Property Line or Nonvisible Boundary | | Outside Subject Area | |
| Perennial Stream | *Tumbling Cr* | Inset Area | A1 |
| Intermittent Stream | *Piney Cr* | | |
| Mountain Peak or Hill | *Mt. Baker* | | |

Where state, county, and/or MCD/CCD boundaries coincide, the map shows the boundary symbol for only the highest-ranking of these boundaries. Where American Indian reservation and American Indian tribal subdivision boundaries coincide, the map shows only the American Indian reservation boundaries.

Entity names are followed by either their FIPS code or census code; parentheses indicate a census code.

1 'MCD*' indicates a false MCD. These are for Census Bureau use only.

2 The CCD and CDP boundaries represent statistical entities only and are not updated through the BAS.

3 Incorporated place name color corresponds to the incorporated place fill color.

Due to space limitations, some road names, along with other feature and geography names on the map, may not be shown.

The Census Bureau stores primary and alternate road names, but only primary road names are used to label the roads on these maps.

Key to Adjacent Sheets

| | | |
|---|---|---|
| 10 | 11 | 12 |
| 15 | 16 | 17 |
| 20 | 21 | 22 |

Sheet Location within Entity

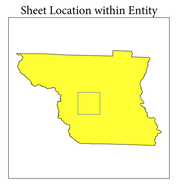

Sheet 16 of 29 PARENT sheets
Total Sheets: 33 (Index 1; Parent 29; Inset 3)

NAME: Colusa County (011)
ENTITY TYPE: County or statistically equivalent entity
ST: California (06)

INDEX OR PARENT SHEET #: 016
INSET SHEET #: 000000

2020 COUNTY REF MAP (PARENT)

5340206011000000016000000

All legal boundaries and names are as reported through the 2020 Boundary and Annexation Survey (BAS) and Boundary Validation Program (BVP). The boundaries shown on this map are for Census Bureau statistical data collection and tabulation purposes only; their depiction and designation for statistical purposes does not constitute a determination of jurisdictional authority or rights of ownership or entitlement.

Data Source: U.S. Census Bureau's MAF/TIGER database (TAB20), November 2020
Created by Geography Division: December 09, 2020

U.S. DEPARTMENT OF COMMERCE U.S. Census Bureau

Projection: Albers Equal Area Conic
Datum: NAD 83
Spheroid: GRS 80
1st Standard Parallel: 34 06 27
2nd Standard Parallel: 40 25 20
Central Meridian: -119 18 20
Latitude of Projection's Origin: 32 31 43
False Easting: 0
False Northing: 0

0 0.5 1 1.5 2 2.5 Kilometers
0 0.3 0.6 0.9 1.2 1.5 Miles
The plotted map scale is 1:17,500

N W E S

**Boundary and Annexation Survey (BAS) ID: 20601100000**
**BAS Submission Deadline: March 1, 2021**

**PDF versions of the BAS maps are available at:**
**www.census.gov/programs-surveys/bas/geographies.html**

For more information, or to request additional maps, please email geo.bas@census.gov, call 1-800-972-5651, or visit www.census.gov/programs-surveys/bas.html.

United States Census Bureau

# GOVERNMENTAL UNIT REFERENCE MAP (2020): Colusa County, CA

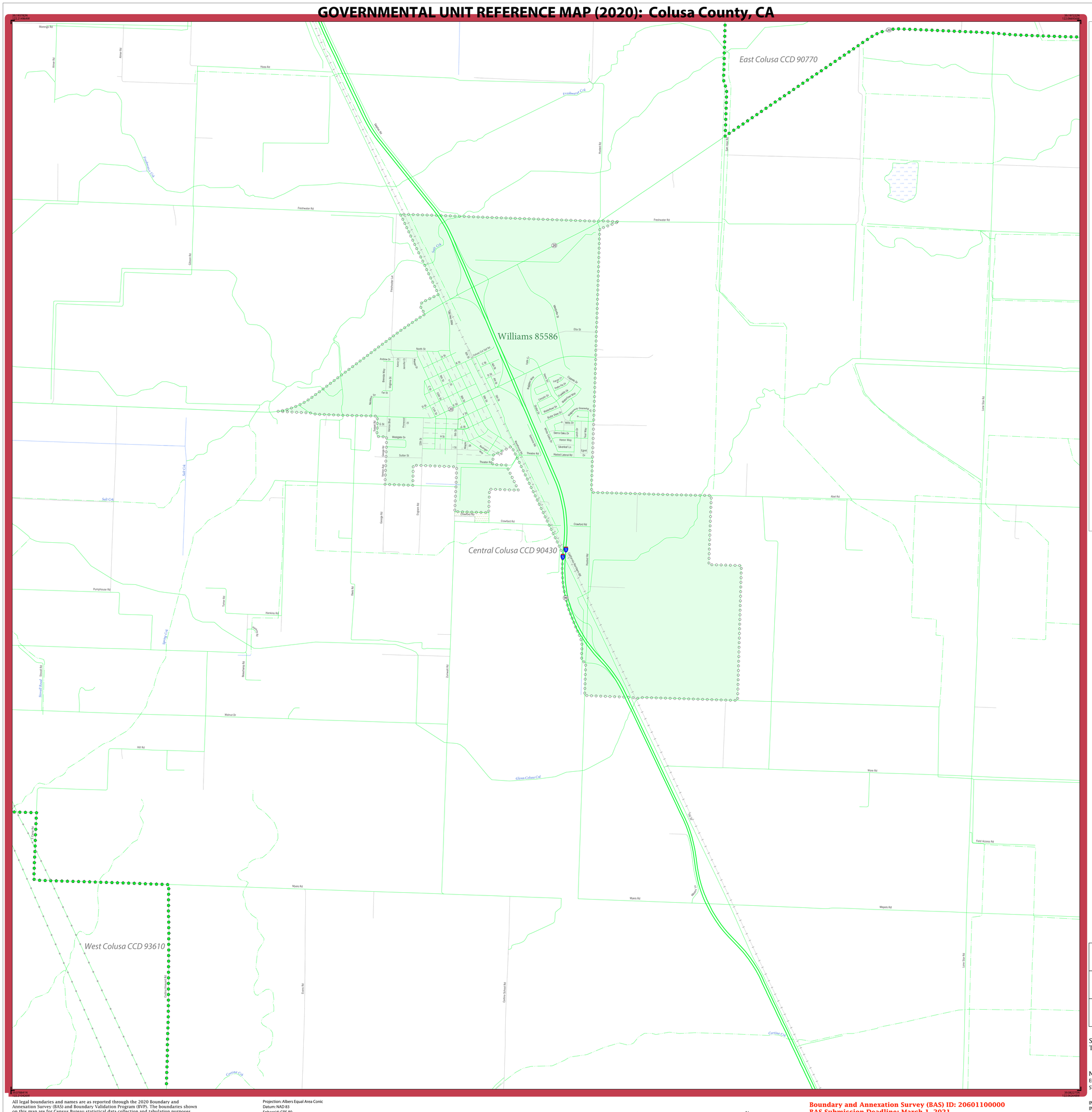
East Colusa CCD 90770
Williams 85586
Central Colusa CCD 90430
West Colusa CCD 93610
Freshwater Rd
Freshwater Cr
Salt Cr
Spring Cr
Glenn-Colusa Cnl
Cortina Cr
Myers Rd
Meyers Rd
Walnut Dr
Hill Rd
Wane Rd
Field Access Rd
Abel Rd
Crawford Rd
Theatre Rd
Pumphouse Rd
Hankins Rd
Lone Star Rd
Dean Rd
Zumwalt Rd
Colusa Cnl Dal Rd
Ella St
North St
Sutter St
Westgate Dr
Sierra Oaks Dr
Henon Way
Silverleaf Ln
Hulsted Lateral Rd
Mills Dr
Lincoln Dr
Robinhood Dr
Bobbi Mae Dr
Andrew Dr
Brenda Way
Virginia Dr
Fen St
Wilson Rd
Eugene Rd
Comic School Rd
Dafoe Vineyard Rd
Evans Rd
Stovall Road
Stovall Rd
Brewsterway Rd
Pie Lane
Turner Rd
Marangi Rd
Haas Rd
Bonar Rd
Gibson Rd
Hulsted Rd
Sycamore St
Wilson Rd
Vista Ln
Ridgeway Ave
Tiger Ln
Fargo Ct
Pikes Pike Dr
Cobble Dr
Foothill Dr
Wildflower Way
Bellamah Groveway Ct
Lamb Dr
Twist Way
Egret Dr
Hulsted Lateral Rd
Theatre Rd
Bobbins Way
Bishop Dr
Sutter St
Westgate Dr
Pinehurst
Vernon Blvd
Vineyard Ave
George Rd
Eugene Rd
Crawford Rd
Crawford Rd
Salt Cr
Salt Cr
Spring Cr
Stovall Road
Glenn-Colusa Cnl
Cortina Cr
Cortina Cr
Myers Rd
Meyers Rd
Meyers Ln
Wane Rd
Field Access Rd
Lone Star Rd
Comic School Rd
Evans Rd
Dafoe Vineyard Rd
Dean Rd
Zumwalt Rd
Hulsted Rd
Freshwater Rd
Freshwater Cr
Freshwater Cut
Gibson Rd
Bonar Rd
Haas Rd
Marangi Rd
Walnut Dr
Hill Rd
Pumphouse Rd
Hankins Rd
Brewsterway Rd
Stovall Rd
Stovall Road
Turner Rd
Pie Lane
Eugene Rd
Wilson Rd
Vineyard Ave
Vernon Blvd
Pinehurst
Westgate Dr
Sutter St
Theatre Rd
Bobbins Way
Bishop Dr
Crawford Rd
Crawford Rd
Sycamore St
Hulsted Rd

# GOVERNMENTAL UNIT REFERENCE MAP (2020): Colusa County, CA

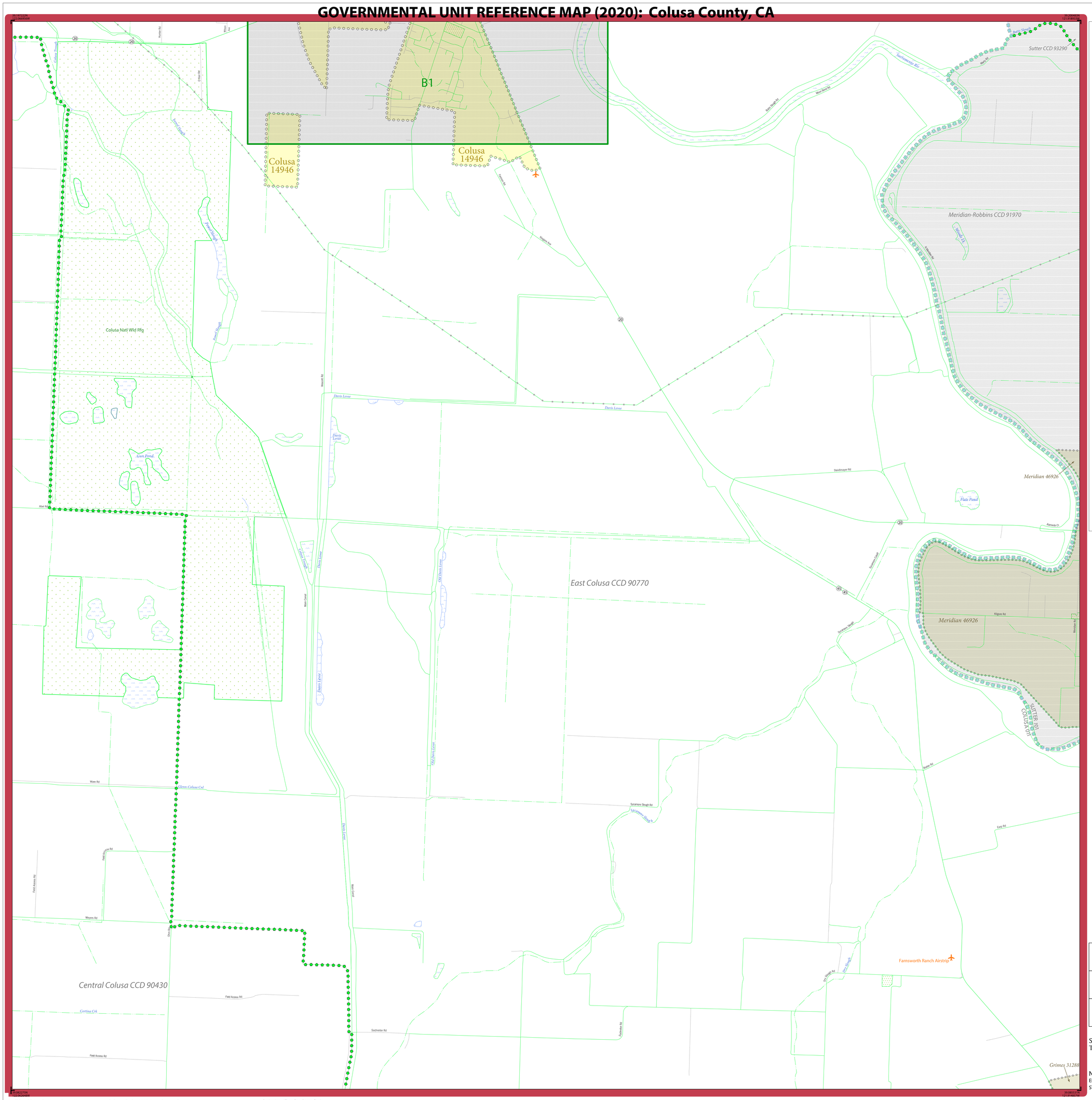


## LEGEND

| SYMBOL DESCRIPTION | SYMBOL | LABEL STYLE |
|---|---|---|
| Federal American Indian Reservation | | L'ANSE RESERVATION (TA 1880) |
| Off-Reservation Trust Land | | T1880 |
| American Indian Tribal Subdivision | | SHONTO (620) |
| Alaska Native Regional Corporation (ANRC) | | NANA ANRC 52120 |
| State (or statistically equivalent entity) | | NEW YORK 36 |
| County (or statistically equivalent entity) | | ERIE 029 |
| Minor Civil Division (MCD)[1] | | Lee town 41460 |
| Census County Division (CCD)[2] | | Jemez CCD 91650 |
| Consolidated City | | MILFORD 47500 |
| Incorporated Place[3] | | Davis 18100 |
| Census Designated Place (CDP)[2] | | Cochiti 16560 |

| DESCRIPTION | SYMBOL | DESCRIPTION | SYMBOL |
|---|---|---|---|
| Interstate | 5 | Water Body | Pleasant Lake |
| U.S. Highway | 2 | Swamp or Marsh | Okefenokee Swamp |
| State Highway | 4 | Glacier | Bering Glacier |
| Other Road | Marsh Ln | Airport, Airfield, or Helicopter Landing Pad | Donald Airport |
| Cul-de-sac | | College or University | Coll/Univ |
| Circle | | Military | Fort Belvoir |
| Geographic Offset or Corridor | | Prison or Juvenile Detention Center | P/JDC |
| 4WD Trail, Stairway, Alley, Walkway, or Ferry | | Cemetery | Powell Cmtry |
| Railroad | Southern RR | Golf Course | Pinehurst GlfCrs |
| Pipeline or Power Line | | National Park or Forest | Yosemite NP |
| Ridge or Fence | | Other Park | St Francis Park |
| Property Line or Nonvisible Boundary | | Outside Subject Area | |
| Perennial Stream | Tumbling Cr | Inset Area | A1 |
| Intermittent Stream | Piney Cr | | |
| Mountain Peak or Hill | Mt. Baker | | |

Where state, county, and/or MCD/CCD boundaries coincide, the map shows the boundary symbol for only the highest-ranking of these boundaries. Where American Indian reservation and American Indian tribal subdivision boundaries coincide, the map shows only the American Indian reservation boundaries.

Entity names are followed by either their FIPS code or census code; parentheses indicate a census code.

1 "MCD" indicates a false MCD. These are for Census Bureau use only.

2 The CCD and CDP boundaries represent statistical entities only and are not updated through the BAS.

3 Incorporated place name color corresponds to the incorporated place fill color.

Due to space limitations, some road names, along with other feature and geography names on the map, may not be shown.

The Census Bureau stores primary and alternate road names, but only primary road names are used to label the roads on these maps.

Key to Adjacent Sheets

| | | |
|---|---|---|
| 12 | 13 | 14 |
| 17 | 18 | 19 |
| 22 | 23 | 24 |

Sheet Location within Entity

Sheet 18 of 29 PARENT sheets
Total Sheets: 33 (Index 1; Parent 29; Inset 3)

NAME: Colusa County (011)
ENTITY TYPE: County or statistically equivalent entity
ST: California (06)

INDEX OR PARENT SHEET #: 018
INSET SHEET #: 000000

2020 COUNTY REF MAP (PARENT)

5340206011000000018000000

All legal boundaries and names are as reported through the 2020 Boundary and Annexation Survey (BAS) and Boundary Validation Program (BVP). The boundaries shown on this map are for Census Bureau statistical data collection and tabulation purposes only; their depiction and designation for statistical purposes does not constitute a determination of jurisdictional authority or rights of ownership or entitlement.

Data Source: U.S. Census Bureau's MAF/TIGER database (TAB20), November 2020
Created by Geography Division: December 09, 2020

U.S. DEPARTMENT OF COMMERCE U.S. Census Bureau

Projection: Albers Equal Area Conic
Datum: NAD 83
Spheroid: GRS 80
1st Standard Parallel: 34 06 27
2nd Standard Parallel: 40 25 20
Central Meridian: -119 18 20
Latitude of Projection's Origin: 32 31 43
False Easting: 0
False Northing: 0

0 0.5 1 1.5 2 2.5 Kilometers
0 0.3 0.6 0.9 1.2 1.5 Miles
The plotted map scale is 1:17,500

N W E S

**Boundary and Annexation Survey (BAS) ID: 20601100000**
**BAS Submission Deadline: March 1, 2021**

**PDF versions of the BAS maps are available at:**
**www.census.gov/programs-surveys/bas/geographies.html**

For more information, or to request additional maps, please email geo.bas@census.gov, call 1-800-972-5651, or visit www.census.gov/programs-surveys/bas.html.

United States Census Bureau

# GOVERNMENTAL UNIT REFERENCE MAP (2020): Colusa County, CA

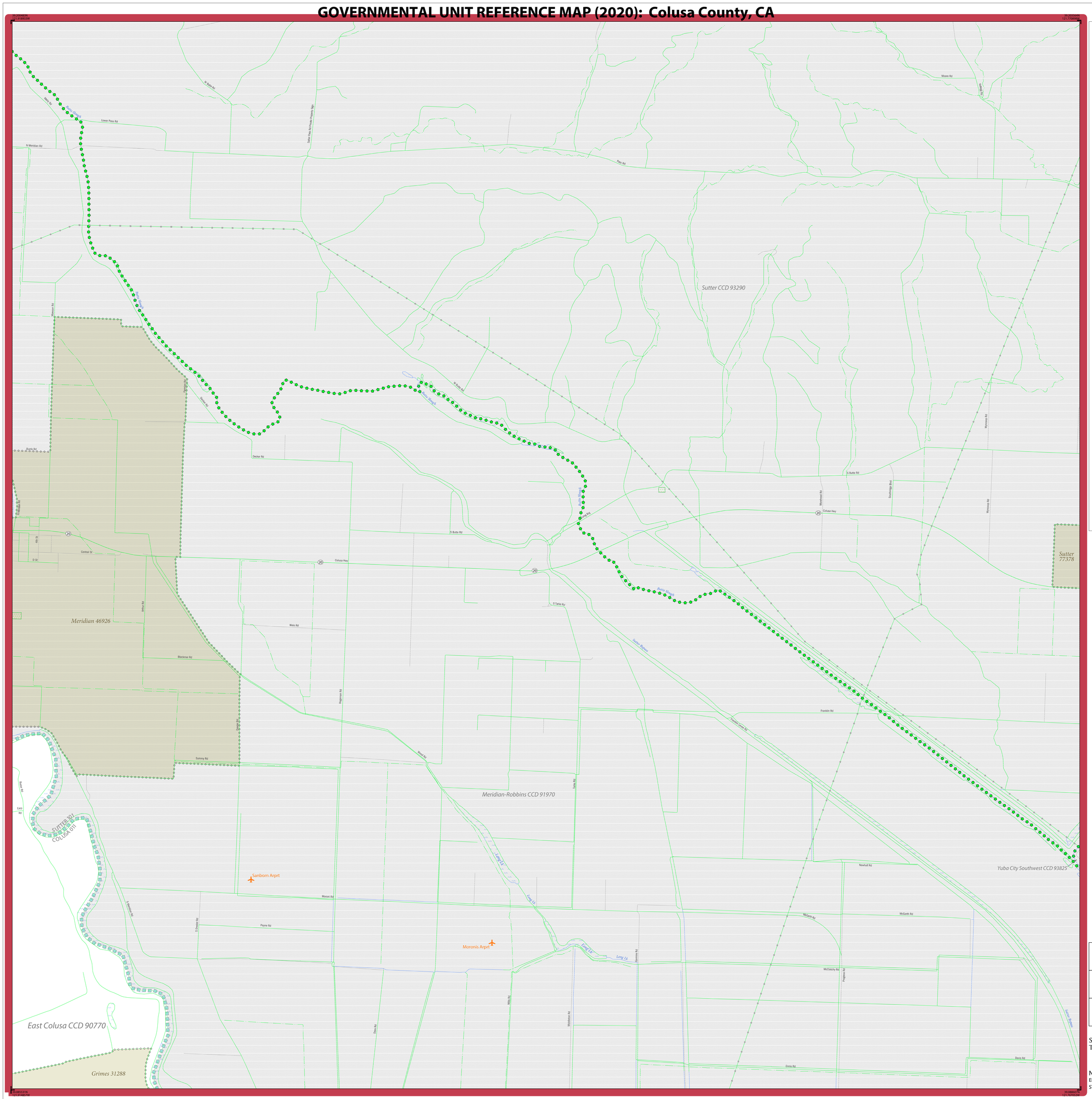


## LEGEND

| SYMBOL DESCRIPTION | SYMBOL | LABEL STYLE |
|---|---|---|
| Federal American Indian Reservation | | L'ANSE RESERVATION (TA 1880) |
| Off-Reservation Trust Land | | T1880 |
| American Indian Tribal Subdivision | | SHONTO (620) |
| Alaska Native Regional Corporation (ANRC) | | NANA ANRC 52120 |
| State (or statistically equivalent entity) | | NEW YORK 36 |
| County (or statistically equivalent entity) | | ERIE 029 |
| Minor Civil Division (MCD)[1] | | Lee town 41460 |
| Census County Division (CCD)[2] | | Jemez CCD 91650 |
| Consolidated City | | MILFORD 47500 |
| Incorporated Place[3] | | Davis 18100 |
| Census Designated Place (CDP)[2] | | Cochiti 16560 |

| DESCRIPTION | SYMBOL | DESCRIPTION | SYMBOL |
|---|---|---|---|
| Interstate | 5 | Water Body | Pleasant Lake |
| U.S. Highway | 2 | Swamp or Marsh | Okefenokee Swamp |
| State Highway | 4 | Glacier | Bering Glacier |
| Other Road | Marsh Ln | Airport, Airfield, or Helicopter Landing Pad | Dönärd Airfield |
| Cul-de-sac | | College or University | Coll/Univ |
| Circle | | Military | Fort Belvoir |
| Geographic Offset or Corridor | | Prison or Juvenile Detention Center | PJDC |
| 4WD Trail, Stairway, Alley, Walkway, or Ferry | | Cemetery | Powell Cmtry |
| Railroad | Southern RR | Golf Course | Pinehurst GlfCrs |
| Pipeline or Power Line | | National Park or Forest | Yosemite NP |
| Ridge or Fence | | Other Park | St Francis Park |
| Property Line or Nonvisible Boundary | | Outside Subject Area | |
| Perennial Stream | Tumbling Cr | Inset Area | A1 |
| Intermittent Stream | Piney Cr | | |
| Mountain Peak or Hill | Mt. Baker | | |

Where state, county, and/or MCD/CCD boundaries coincide, the map shows the boundary symbol for only the highest-ranking of these boundaries. Where American Indian reservation and American Indian tribal subdivision boundaries coincide, the map shows only the American Indian reservation boundaries.

Entity names are followed by either their FIPS code or census code; parentheses indicate a census code.

1 'MCD" indicates a false MCD. These are for Census Bureau use only.

2 The CCD and CDP boundaries represent statistical entities only and are not updated through the BAS.

3 Incorporated place name color corresponds to the incorporated place fill color.

Due to space limitations, some road names, along with other feature and geography names on the map, may not be shown.

The Census Bureau stores primary and alternate road names, but only primary road names are used to label the roads on these maps.

Key to Adjacent Sheets

| | | |
|---|---|---|
| 13 | 14 | |
| 18 | 19 | |
| 23 | 24 | |

Sheet Location within Entity

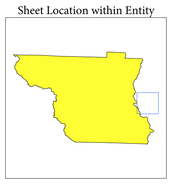

Sheet 19 of 29 PARENT sheets
Total Sheets: 33 (Index 1; Parent 29; Inset 3)

NAME: Colusa County (011)
ENTITY TYPE: County or statistically equivalent entity
ST: California (06)

INDEX OR PARENT SHEET #: 019
INSET SHEET #: 000000

2020 COUNTY REF MAP (PARENT)

5340206011000000019000000

All legal boundaries and names are as reported through the 2020 Boundary and Annexation Survey (BAS) and Boundary Validation Program (BVP). The boundaries shown on this map are for Census Bureau statistical data collection and tabulation purposes only; their depiction and designation for statistical purposes does not constitute a determination of jurisdictional authority or rights of ownership or entitlement.

Data Source: U.S. Census Bureau's MAF/TIGER database (TAB20), November 2020
Created by Geography Division: December 09, 2020

U.S. DEPARTMENT OF COMMERCE U.S. Census Bureau

Projection: Albers Equal Area Conic
Datum: NAD 83
Spheroid: GRS 80
1st Standard Parallel: 34 06 27
2nd Standard Parallel: 40 25 20
Central Meridian: -119 18 20
Latitude of Projection's Origin: 32 31 43
False Easting: 0
False Northing: 0

0 0.5 1 1.5 2 2.5 Kilometers
0 0.3 0.6 0.9 1.2 1.5 Miles
The plotted map scale is 1:17,500

N W E S

**Boundary and Annexation Survey (BAS) ID: 20601100000**
**BAS Submission Deadline: March 1, 2021**

**PDF versions of the BAS maps are available at: www.census.gov/programs-surveys/bas/geographies.html**

For more information, or to request additional maps, please email geo.bas@census.gov, call 1-800-972-5651, or visit www.census.gov/programs-surveys/bas.html.

United States Census Bureau

# GOVERNMENTAL UNIT REFERENCE MAP (2020): Colusa County, CA

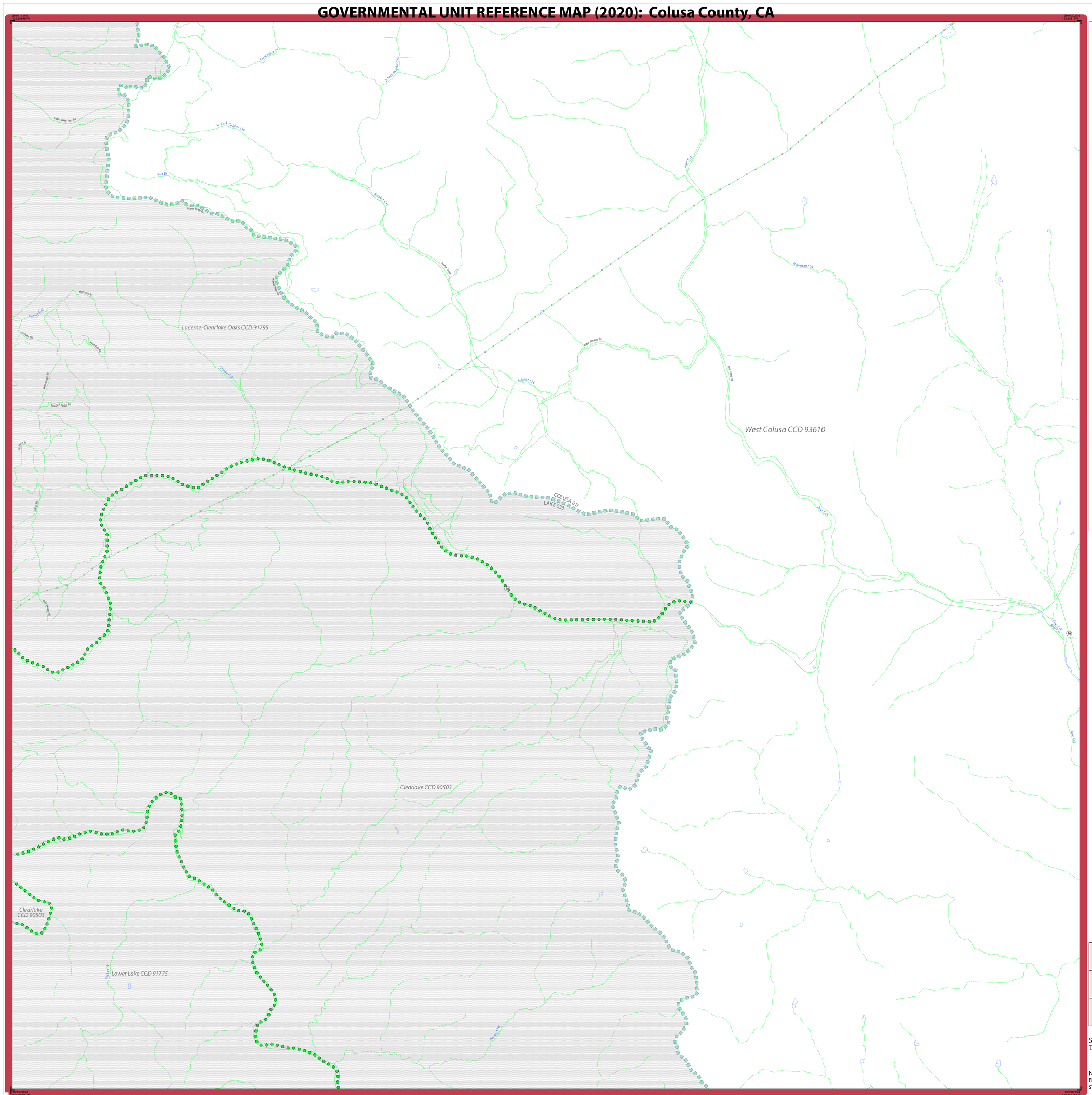


## LEGEND

| SYMBOL DESCRIPTION | SYMBOL | LABEL STYLE |
|---|---|---|
| Federal American Indian Reservation | | L'ANSE RESERVATION (TA 1880) |
| Off-Reservation Trust Land | | T1880 |
| American Indian Tribal Subdivision | | SHONTO (620) |
| Alaska Native Regional Corporation (ANRC) | | *NANA ANRC 52120* |
| State (or statistically equivalent entity) | | NEW YORK 36 |
| County (or statistically equivalent entity) | | ERIE 029 |
| Minor Civil Division (MCD)[1] | | Lee town 41460 |
| Census County Division (CCD)[2] | | *Jemez CCD 91650* |
| Consolidated City | | MILFORD 47500 |
| Incorporated Place[3] | | Davis 18100 |
| Census Designated Place (CDP)[2] | | *Cochiti 16560* |

| DESCRIPTION | SYMBOL | DESCRIPTION | SYMBOL |
|---|---|---|---|
| Interstate | 5 | Water Body | *Pleasant Lake* |
| U.S. Highway | 2 | Swamp or Marsh | *Okefenokee Swamp* |
| State Highway | 4 | Glacier | *Bering Glacier* |
| Other Road | Marsh Ln | Airport, Airfield, or Helicopter Landing Pad | Dönärd Airport |
| Cul-de-sac | | College or University | Coll/Univ |
| Circle | | Military | Fort Belvoir |
| Geographic Offset or Corridor | | Prison or Juvenile Detention Center | P/JDC |
| 4WD Trail, Stairway, Alley, Walkway, or Ferry | | Cemetery | Powell Cmtry |
| Railroad | Southern RR | Golf Course | Pinehurst GlfCrs |
| Pipeline or Power Line | | National Park or Forest | Yosemite NP |
| Ridge or Fence | | Other Park | St Francis Park |
| Property Line or Nonvisible Boundary | | Outside Subject Area | |
| Perennial Stream | *Tumbling Cr* | Inset Area | A1 |
| Intermittent Stream | *Piney Cr* | | |
| Mountain Peak or Hill | *Mt. Baker* | | |

Where state, county, and/or MCD/CCD boundaries coincide, the map shows the boundary symbol for only the highest-ranking of these boundaries. Where American Indian reservation and American Indian tribal subdivision boundaries coincide, the map shows only the American Indian reservation boundaries.

Entity names are followed by either their FIPS code or census code; parentheses indicate a census code.

1 'MCD*' indicates a false MCD. These are for Census Bureau use only.

2 The CCD and CDP boundaries represent statistical entities only and are not updated through the BAS.

3 Incorporated place name color corresponds to the incorporated place fill color.

Due to space limitations, some road names, along with other feature and geography names on the map, may not be shown.

The Census Bureau stores primary and alternate road names, but only primary road names are used to label the roads on these maps.

Key to Adjacent Sheets

| | | |
|---|---|---|
| | 15 | 16 |
| | 20 | 21 |
| | 25 | 26 |

Sheet Location within Entity

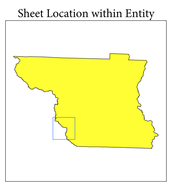

Sheet 20 of 29 PARENT sheets
Total Sheets: 33 (Index 1; Parent 29; Inset 3)

NAME: Colusa County (011)
ENTITY TYPE: County or statistically equivalent entity
ST: California (06)

INDEX OR PARENT SHEET #: 020
INSET SHEET #: 000000

2020 COUNTY REF MAP (PARENT)

5340206011000000020000000

All legal boundaries and names are as reported through the 2020 Boundary and Annexation Survey (BAS) and Boundary Validation Program (BVP). The boundaries shown on this map are for Census Bureau statistical data collection and tabulation purposes only; their depiction and designation for statistical purposes does not constitute a determination of jurisdictional authority or rights of ownership or entitlement.

Data Source: U.S. Census Bureau's MAF/TIGER database (TAB20), November 2020
Created by Geography Division: December 09, 2020

U.S. DEPARTMENT OF COMMERCE U.S. Census Bureau

Projection: Albers Equal Area Conic
Datum: NAD 83
Spheroid: GRS 80
1st Standard Parallel: 34 06 27
2nd Standard Parallel: 40 25 20
Central Meridian: -119 18 20
Latitude of Projection's Origin: 32 31 43
False Easting: 0
False Northing: 0

0 0.5 1 1.5 2 2.5 Kilometers
0 0.3 0.6 0.9 1.2 1.5 Miles
The plotted map scale is 1:17,500

N W E S

**Boundary and Annexation Survey (BAS) ID: 20601100000**
**BAS Submission Deadline: March 1, 2021**

**PDF versions of the BAS maps are available at:**
**www.census.gov/programs-surveys/bas/geographies.html**

For more information, or to request additional maps, please email geo.bas@census.gov, call 1-800-972-5651, or visit www.census.gov/programs-surveys/bas.html.

United States Census Bureau

# GOVERNMENTAL UNIT REFERENCE MAP (2020): Colusa County, CA

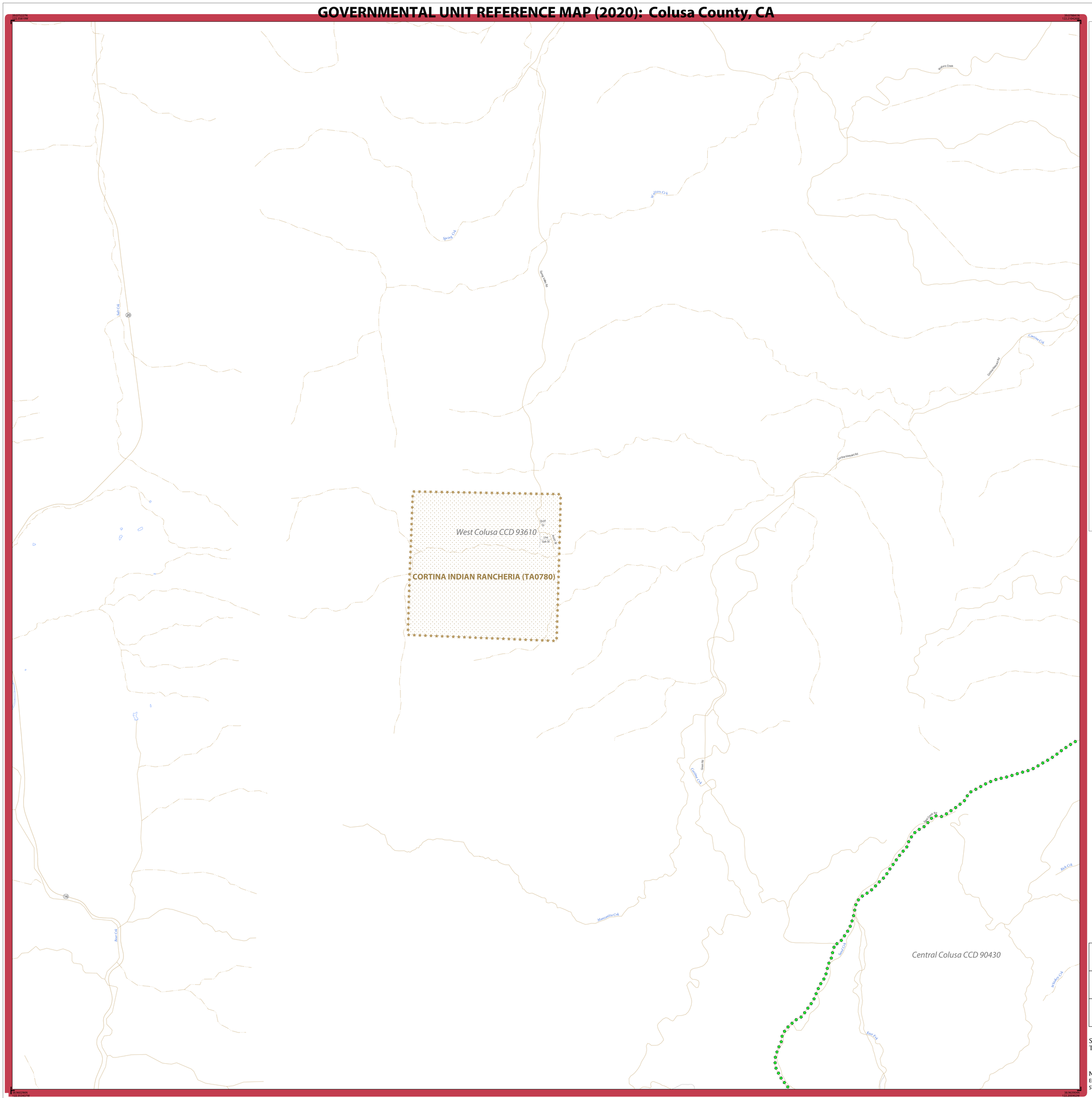


## LEGEND

| SYMBOL DESCRIPTION | SYMBOL | LABEL STYLE |
|---|---|---|
| Federal American Indian Reservation | | L'ANSE RESERVATION (TA 1880) |
| Off-Reservation Trust Land | | T1880 |
| American Indian Tribal Subdivision | | SHONTO (620) |
| Alaska Native Regional Corporation (ANRC) | | *NANA ANRC 52120* |
| State (or statistically equivalent entity) | | NEW YORK 36 |
| County (or statistically equivalent entity) | | ERIE 029 |
| Minor Civil Division (MCD)[1] | | Lee town 41460 |
| Census County Division (CCD)[2] | | *Jemez CCD 91650* |
| Consolidated City | | MILFORD 47500 |
| Incorporated Place[3] | | Davis 18100 |
| Census Designated Place (CDP)[2] | | *Cochiti 16560* |

| DESCRIPTION | SYMBOL |
|---|---|
| Interstate | 5 |
| U.S. Highway | 2 |
| State Highway | 4 |
| Other Road | Marsh Ln |
| Cul-de-sac | |
| Circle | |
| Geographic Offset or Corridor | |
| 4WD Trail, Stairway, Alley, Walkway, or Ferry | |
| Railroad | Southern RR |
| Pipeline or Power Line | |
| Ridge or Fence | |
| Property Line or Nonvisible Boundary | |
| Perennial Stream | Tumbling Cr |
| Intermittent Stream | Piney Cr |
| Mountain Peak or Hill | Mt. Baker |

| DESCRIPTION | SYMBOL |
|---|---|
| Water Body | Pleasant Lake |
| Swamp or Marsh | Okefenokee Swamp |
| Glacier | Bering Glacier |
| Airport, Airfield, or Helicopter Landing Pad | Dónard Airfield |
| College or University | Coll/Univ |
| Military | Fort Belvoir |
| Prison or Juvenile Detention Center | P/JDC |
| Cemetery | Powell Cmtry |
| Golf Course | Pinehurst Gl/Crs |
| National Park or Forest | Yosemite NP |
| Other Park | St Francis Park |
| Outside Subject Area | |
| Inset Area | A1 |

Where state, county, and/or MCD/CCD boundaries coincide, the map shows the boundary symbol for only the highest-ranking of these boundaries. Where American Indian reservation and American Indian tribal subdivision boundaries coincide, the map shows only the American Indian reservation boundaries.

Entity names are followed by either their FIPS code or census code; parentheses indicate a census code.

1 'MCD*' indicates a false MCD. These are for Census Bureau use only.

2 The CCD and CDP boundaries represent statistical entities only and are not updated through the BAS.

3 Incorporated place name color corresponds to the incorporated place fill color.

Due to space limitations, some road names, along with other feature and geography names on the map, may not be shown.

The Census Bureau stores primary and alternate road names, but only primary road names are used to label the roads on these maps.

Key to Adjacent Sheets

| | | |
|---|---|---|
| 15 | 16 | 17 |
| 20 | 21 | 22 |
| 25 | 26 | 27 |

Sheet Location within Entity

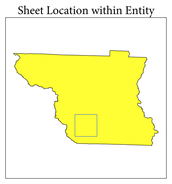

Sheet 21 of 29 PARENT sheets
Total Sheets: 33 (Index 1; Parent 29; Inset 3)

NAME: Colusa County (011)
ENTITY TYPE: County or statistically equivalent entity
ST: California (06)

INDEX OR PARENT SHEET #: 021
INSET SHEET #: 000000

2020 COUNTY REF MAP (PARENT)

5340206011000000021000000

All legal boundaries and names are as reported through the 2020 Boundary and Annexation Survey (BAS) and Boundary Validation Program (BVP). The boundaries shown on this map are for Census Bureau statistical data collection and tabulation purposes only; their depiction and designation for statistical purposes does not constitute a determination of jurisdictional authority or rights of ownership or entitlement.

Data Source: U.S. Census Bureau's MAF/TIGER database (TAB20), November 2020
Created by Geography Division: December 09, 2020

U.S. DEPARTMENT OF COMMERCE U.S. Census Bureau

Projection: Albers Equal Area Conic
Datum: NAD 83
Spheroid: GRS 80
1st Standard Parallel: 34 06 27
2nd Standard Parallel: 40 25 20
Central Meridian: -119 18 20
Latitude of Projection's Origin: 32 31 43
False Easting: 0
False Northing: 0

0 0.5 1 1.5 2 2.5 Kilometers
0 0.3 0.6 0.9 1.2 1.5 Miles
The plotted map scale is 1:17,500

N W E S

**Boundary and Annexation Survey (BAS) ID: 20601100000**
**BAS Submission Deadline: March 1, 2021**

**PDF versions of the BAS maps are available at:**
**www.census.gov/programs-surveys/bas/geographies.html**

For more information, or to request additional maps, please email geo.bas@census.gov, call 1-800-972-5651, or visit www.census.gov/programs-surveys/bas.html.

United States Census Bureau

# GOVERNMENTAL UNIT REFERENCE MAP (2020): Colusa County, CA

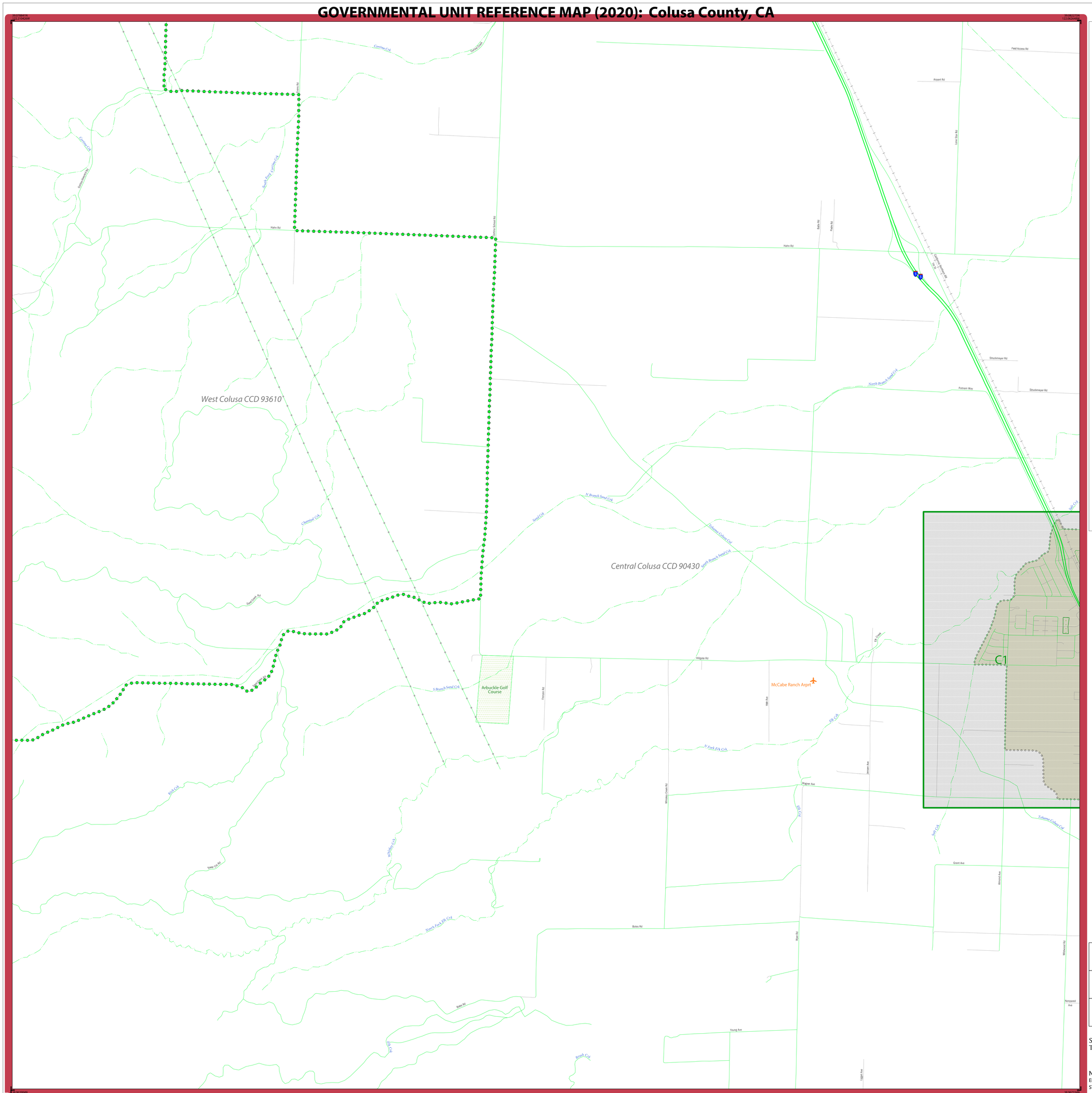


## LEGEND

| SYMBOL DESCRIPTION | SYMBOL | LABEL STYLE |
|---|---|---|
| Federal American Indian Reservation | | L'ANSE RESERVATION (TA 1880) |
| Off-Reservation Trust Land | | T1880 |
| American Indian Tribal Subdivision | | SHONTO (620) |
| Alaska Native Regional Corporation (ANRC) | | NANA ANRC 52120 |
| State (or statistically equivalent entity) | | NEW YORK 36 |
| County (or statistically equivalent entity) | | ERIE 029 |
| Minor Civil Division (MCD)[1] | | Lee town 41460 |
| Census County Division (CCD)[2] | | Jemez CCD 91650 |
| Consolidated City | | MILFORD 47500 |
| Incorporated Place[3] | | Davis 18100 |
| Census Designated Place (CDP)[2] | | Cochiti 16560 |

| DESCRIPTION | SYMBOL | DESCRIPTION | SYMBOL |
|---|---|---|---|
| Interstate | 5 | Water Body | Pleasant Lake |
| U.S. Highway | 2 | Swamp or Marsh | Okefenokee Swamp |
| State Highway | 4 | Glacier | Bering Glacier |
| Other Road | Marsh Ln | Airport, Airfield, or Helicopter Landing Pad | Dónard Airport |
| Cul-de-sac | | College or University | Coll/Univ |
| Circle | | Military | Fort Belvoir |
| Geographic Offset or Corridor | | Prison or Juvenile Detention Center | P/JDC |
| 4WD Trail, Stairway, Alley, Walkway, or Ferry | | Cemetery | Powell Cmtry |
| Railroad | Southern RR | Golf Course | Pinehurst GlfCrs |
| Pipeline or Power Line | | National Park or Forest | Yosemite NP |
| Ridge or Fence | | Other Park | St Francis Park |
| Property Line or Nonvisible Boundary | | Outside Subject Area | |
| Perennial Stream | Tumbling Cr | Inset Area | A1 |
| Intermittent Stream | Piney Cr | | |
| Mountain Peak or Hill | Mt. Baker | | |

Where state, county, and/or MCD/CCD boundaries coincide, the map shows the boundary symbol for only the highest-ranking of these boundaries. Where American Indian reservation and American Indian tribal subdivision boundaries coincide, the map shows only the American Indian reservation boundaries.

Entity names are followed by either their FIPS code or census code; parentheses indicate a census code.

1 'MCD*' indicates a false MCD. These are for Census Bureau use only.

2 The CCD and CDP boundaries represent statistical entities only and are not updated through the BAS.

3 Incorporated place name color corresponds to the incorporated place fill color.

Due to space limitations, some road names, along with other feature and geography names on the map, may not be shown.

The Census Bureau stores primary and alternate road names, but only primary road names are used to label the roads on these maps.

Key to Adjacent Sheets

| | | |
|---|---|---|
| 16 | 17 | 18 |
| 21 | 22 | 23 |
| 26 | 27 | 28 |

Sheet Location within Entity

Sheet 22 of 29 PARENT sheets
Total Sheets: 33 (Index 1; Parent 29; Inset 3)

NAME: Colusa County (011)
ENTITY TYPE: County or statistically equivalent entity
ST: California (06)

INDEX OR PARENT SHEET #: 022
INSET SHEET #: 000000

2020 COUNTY REF MAP (PARENT)

5340206011000000022000000

All legal boundaries and names are as reported through the 2020 Boundary and Annexation Survey (BAS) and Boundary Validation Program (BVP). The boundaries shown on this map are for Census Bureau statistical data collection and tabulation purposes only; their depiction and designation for statistical purposes does not constitute a determination of jurisdictional authority or rights of ownership or entitlement.

Data Source: U.S. Census Bureau's MAF/TIGER database (TAB20), November 2020
Created by Geography Division: December 09, 2020

U.S. DEPARTMENT OF COMMERCE U.S. Census Bureau

Projection: Albers Equal Area Conic
Datum: NAD 83
Spheroid: GRS 80
1st Standard Parallel: 34 06 27
2nd Standard Parallel: 40 25 20
Central Meridian: -119 18 20
Latitude of Projection's Origin: 32 31 43
False Easting: 0
False Northing: 0

0 0.5 1 1.5 2 2.5 Kilometers
0 0.3 0.6 0.9 1.2 1.5 Miles
The plotted map scale is 1:17,500

N W E S

**Boundary and Annexation Survey (BAS) ID: 20601100000**
**BAS Submission Deadline: March 1, 2021**

**PDF versions of the BAS maps are available at:**
**www.census.gov/programs-surveys/bas/geographies.html**

For more information, or to request additional maps, please email geo.bas@census.gov, call 1-800-972-5651, or visit www.census.gov/programs-surveys/bas.html.

United States Census Bureau

# GOVERNMENTAL UNIT REFERENCE MAP (2020): Colusa County, CA

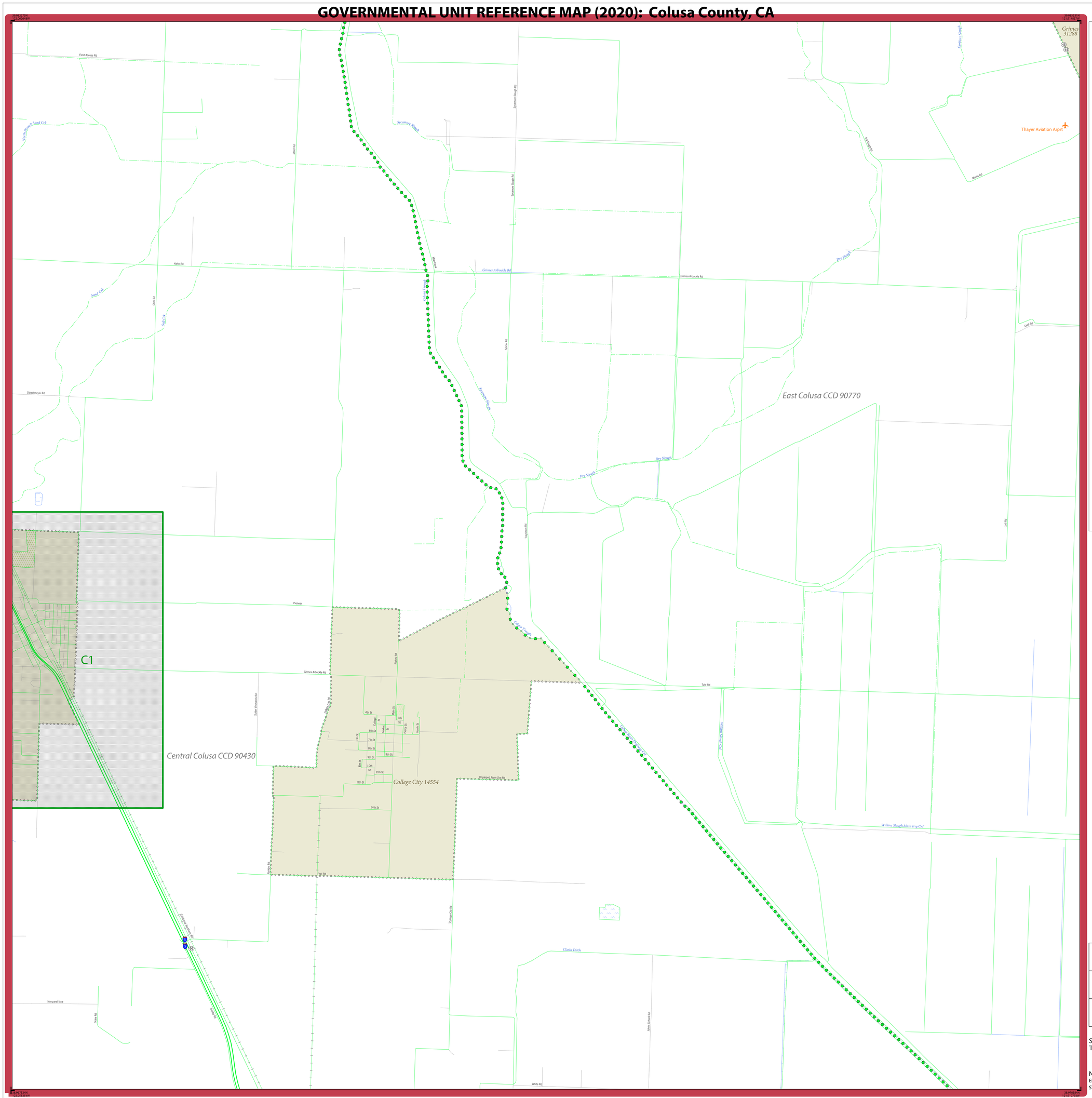


## LEGEND

| SYMBOL DESCRIPTION | SYMBOL | LABEL STYLE |
|---|---|---|
| Federal American Indian Reservation | | L'ANSE RESERVATION (TA 1880) |
| Off-Reservation Trust Land | | T1880 |
| American Indian Tribal Subdivision | | SHONTO (620) |
| Alaska Native Regional Corporation (ANRC) | | *NANA ANRC 52120* |
| State (or statistically equivalent entity) | | NEW YORK 36 |
| County (or statistically equivalent entity) | | ERIE 029 |
| Minor Civil Division (MCD)[1] | | Lee town 41460 |
| Census County Division (CCD)[2] | | *Jemez CCD 91650* |
| Consolidated City | | MILFORD 47500 |
| Incorporated Place[3] | | Davis 18100 |
| Census Designated Place (CDP)[2] | | *Cochiti 16560* |

| DESCRIPTION | SYMBOL |
|---|---|
| Interstate | 5 |
| U.S. Highway | 2 |
| State Highway | 4 |
| Other Road | Marsh Ln |
| Cul-de-sac | |
| Circle | |
| Geographic Offset or Corridor | |
| 4WD Trail, Stairway, Alley, Walkway, or Ferry | |
| Railroad | Southern RR |
| Pipeline or Power Line | |
| Ridge or Fence | |
| Property Line or Nonvisible Boundary | |
| Perennial Stream | Tumbling Cr |
| Intermittent Stream | Piney Cr |
| Mountain Peak or Hill | Mt. Baker |

| DESCRIPTION | SYMBOL |
|---|---|
| Water Body | Pleasant Lake |
| Swamp or Marsh | Okefenokee Swamp |
| Glacier | Bering Glacier |
| Airport, Airfield, or Helicopter Landing Pad | Donärd Airport |
| College or University | Coll/Univ |
| Military | Fort Belvoir |
| Prison or Juvenile Detention Center | P/JDC |
| Cemetery | Powell Cmtry |
| Golf Course | Pinehurst Gl/Crs |
| National Park or Forest | Yosemite NP |
| Other Park | St Francis Park |
| Outside Subject Area | |
| Inset Area | A1 |

Where state, county, and/or MCD/CCD boundaries coincide, the map shows the boundary symbol for only the highest-ranking of these boundaries. Where American Indian reservation and American Indian tribal subdivision boundaries coincide, the map shows only the American Indian reservation boundaries.

Entity names are followed by either their FIPS code or census code; parentheses indicate a census code.

1 'MCD*' indicates a false MCD. These are for Census Bureau use only.

2 The CCD and CDP boundaries represent statistical entities only and are not updated through the BAS.

3 Incorporated place name color corresponds to the incorporated place fill color.

Due to space limitations, some road names, along with other feature and geography names on the map, may not be shown.

The Census Bureau stores primary and alternate road names, but only primary road names are used to label the roads on these maps.

Key to Adjacent Sheets

| | | |
|---|---|---|
| 17 | 18 | 19 |
| 22 | 23 | 24 |
| 27 | 28 | 29 |

Sheet Location within Entity

Sheet 23 of 29 PARENT sheets
Total Sheets: 33 (Index 1; Parent 29; Inset 3)

NAME: Colusa County (011)
ENTITY TYPE: County or statistically equivalent entity
ST: California (06)

INDEX OR PARENT SHEET #: 023
INSET SHEET #: 000000

2020 COUNTY REF MAP (PARENT)

5340206011000000023000000

All legal boundaries and names are as reported through the 2020 Boundary and Annexation Survey (BAS) and Boundary Validation Program (BVP). The boundaries shown on this map are for Census Bureau statistical data collection and tabulation purposes only; their depiction and designation for statistical purposes does not constitute a determination of jurisdictional authority or rights of ownership or entitlement.

Data Source: U.S. Census Bureau's MAF/TIGER database (TAB20), November 2020
Created by Geography Division: December 09, 2020

U.S. DEPARTMENT OF COMMERCE U.S. Census Bureau

Projection: Albers Equal Area Conic
Datum: NAD 83
Spheroid: GRS 80
1st Standard Parallel: 34 06 27
2nd Standard Parallel: 40 25 20
Central Meridian: -119 18 20
Latitude of Projection's Origin: 32 31 43
False Easting: 0
False Northing: 0

0 0.5 1 1.5 2 2.5 Kilometers
0 0.3 0.6 0.9 1.2 1.5 Miles
The plotted map scale is 1:17,500

N W E S

**Boundary and Annexation Survey (BAS) ID: 20601100000**
**BAS Submission Deadline: March 1, 2021**

**PDF versions of the BAS maps are available at:**
**www.census.gov/programs-surveys/bas/geographies.html**

For more information, or to request additional maps, please email geo.bas@census.gov, call 1-800-972-5651, or visit www.census.gov/programs-surveys/bas.html.

United States Census Bureau

# GOVERNMENTAL UNIT REFERENCE MAP (2020): Colusa County, CA

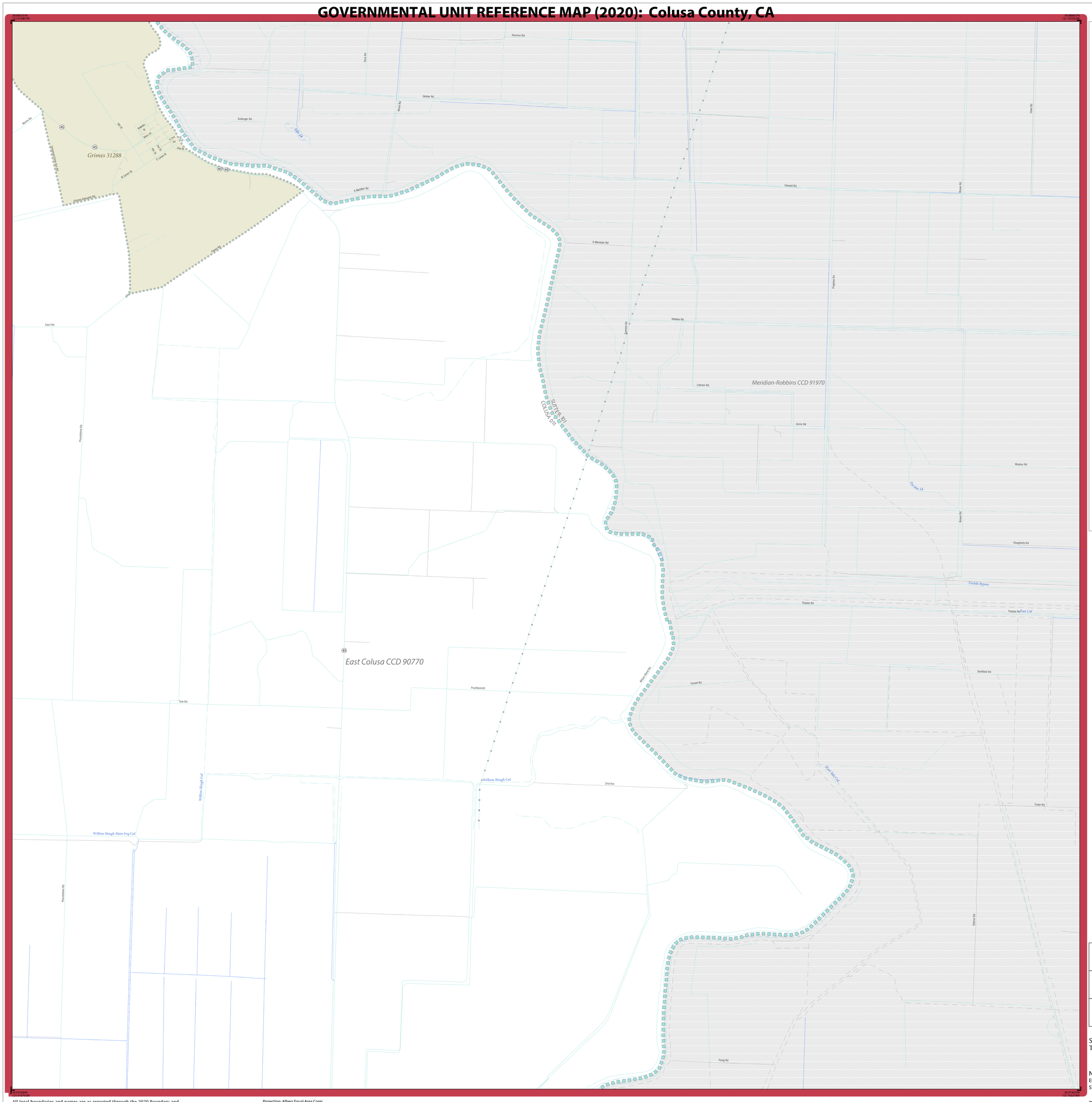


## LEGEND

| SYMBOL DESCRIPTION | SYMBOL | LABEL STYLE |
|---|---|---|
| Federal American Indian Reservation | | L'ANSE RESERVATION (TA 1880) |
| Off-Reservation Trust Land | | T1880 |
| American Indian Tribal Subdivision | | SHONTO (620) |
| Alaska Native Regional Corporation (ANRC) | | *NANA ANRC 52120* |
| State (or statistically equivalent entity) | | NEW YORK 36 |
| County (or statistically equivalent entity) | | ERIE 029 |
| Minor Civil Division (MCD)[1] | | Lee town 41460 |
| Census County Division (CCD)[2] | | *Jemez CCD 91650* |
| Consolidated City | | MILFORD 47500 |
| Incorporated Place[3] | | Davis 18100 |
| Census Designated Place (CDP)[2] | | *Cochiti 16560* |

| DESCRIPTION | SYMBOL | DESCRIPTION | SYMBOL |
|---|---|---|---|
| Interstate | 5 | Water Body | *Pleasant Lake* |
| U.S. Highway | 2 | Swamp or Marsh | *Okefenokee Swamp* |
| State Highway | 4 | Glacier | *Bering Glacier* |
| Other Road | Marsh Ln | Airport, Airfield, or Helicopter Landing Pad | *Dönärd Airfield* |
| Cul-de-sac | | College or University | Coll/Univ |
| Circle | | Military | Fort Belvoir |
| Geographic Offset or Corridor | | Prison or Juvenile Detention Center | P/JDC |
| 4WD Trail, Stairway, Alley, Walkway, or Ferry | | Cemetery | Powell Cmtry |
| Railroad | Southern RR | Golf Course | Pinehurst GlfCrs |
| Pipeline or Power Line | | National Park or Forest | Yosemite NP |
| Ridge or Fence | | Other Park | St Francis Park |
| Property Line or Nonvisible Boundary | | Outside Subject Area | |
| Perennial Stream | *Tumbling Cr* | Inset Area | A1 |
| Intermittent Stream | *Piney Cr* | | |
| Mountain Peak or Hill | *Mt. Baker* | | |

Where state, county, and/or MCD/CCD boundaries coincide, the map shows the boundary symbol for only the highest-ranking of these boundaries. Where American Indian reservation and American Indian tribal subdivision boundaries coincide, the map shows only the American Indian reservation boundaries.

Entity names are followed by either their FIPS code or census code; parentheses indicate a census code.

1 'MCD*' indicates a false MCD. These are for Census Bureau use only.

2 The CCD and CDP boundaries represent statistical entities only and are not updated through the BAS.

3 Incorporated place name color corresponds to the incorporated place fill color.

Due to space limitations, some road names, along with other feature and geography names on the map, may not be shown.

The Census Bureau stores primary and alternate road names, but only primary road names are used to label the roads on these maps.

Key to Adjacent Sheets

| | | |
|---|---|---|
| 18 | 19 | |
| 23 | 24 | |
| 28 | 29 | |

Sheet Location within Entity

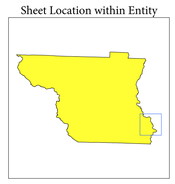

Sheet 24 of 29 PARENT sheets
Total Sheets: 33 (Index 1; Parent 29; Inset 3)

NAME: Colusa County (011)
ENTITY TYPE: County or statistically equivalent entity
ST: California (06)

INDEX OR PARENT SHEET #: 024
INSET SHEET #: 000000

2020 COUNTY REF MAP (PARENT)

5340206011000000024000000

All legal boundaries and names are as reported through the 2020 Boundary and Annexation Survey (BAS) and Boundary Validation Program (BVP). The boundaries shown on this map are for Census Bureau statistical data collection and tabulation purposes only; their depiction and designation for statistical purposes does not constitute a determination of jurisdictional authority or rights of ownership or entitlement.

Data Source: U.S. Census Bureau's MAF/TIGER database (TAB20), November 2020
Created by Geography Division: December 09, 2020

U.S. DEPARTMENT OF COMMERCE U.S. Census Bureau

Projection: Albers Equal Area Conic
Datum: NAD 83
Spheroid: GRS 80
1st Standard Parallel: 34 06 27
2nd Standard Parallel: 40 25 20
Central Meridian: -119 18 20
Latitude of Projection's Origin: 32 31 43
False Easting: 0
False Northing: 0

0 0.5 1 1.5 2 2.5 Kilometers
0 0.3 0.6 0.9 1.2 1.5 Miles
The plotted map scale is 1:17,500

N W E S

**Boundary and Annexation Survey (BAS) ID: 20601100000**
**BAS Submission Deadline: March 1, 2021**

**PDF versions of the BAS maps are available at: www.census.gov/programs-surveys/bas/geographies.html**

For more information, or to request additional maps, please email geo.bas@census.gov, call 1-800-972-5651, or visit www.census.gov/programs-surveys/bas.html.

United States Census Bureau

# GOVERNMENTAL UNIT REFERENCE MAP (2020): Colusa County, CA

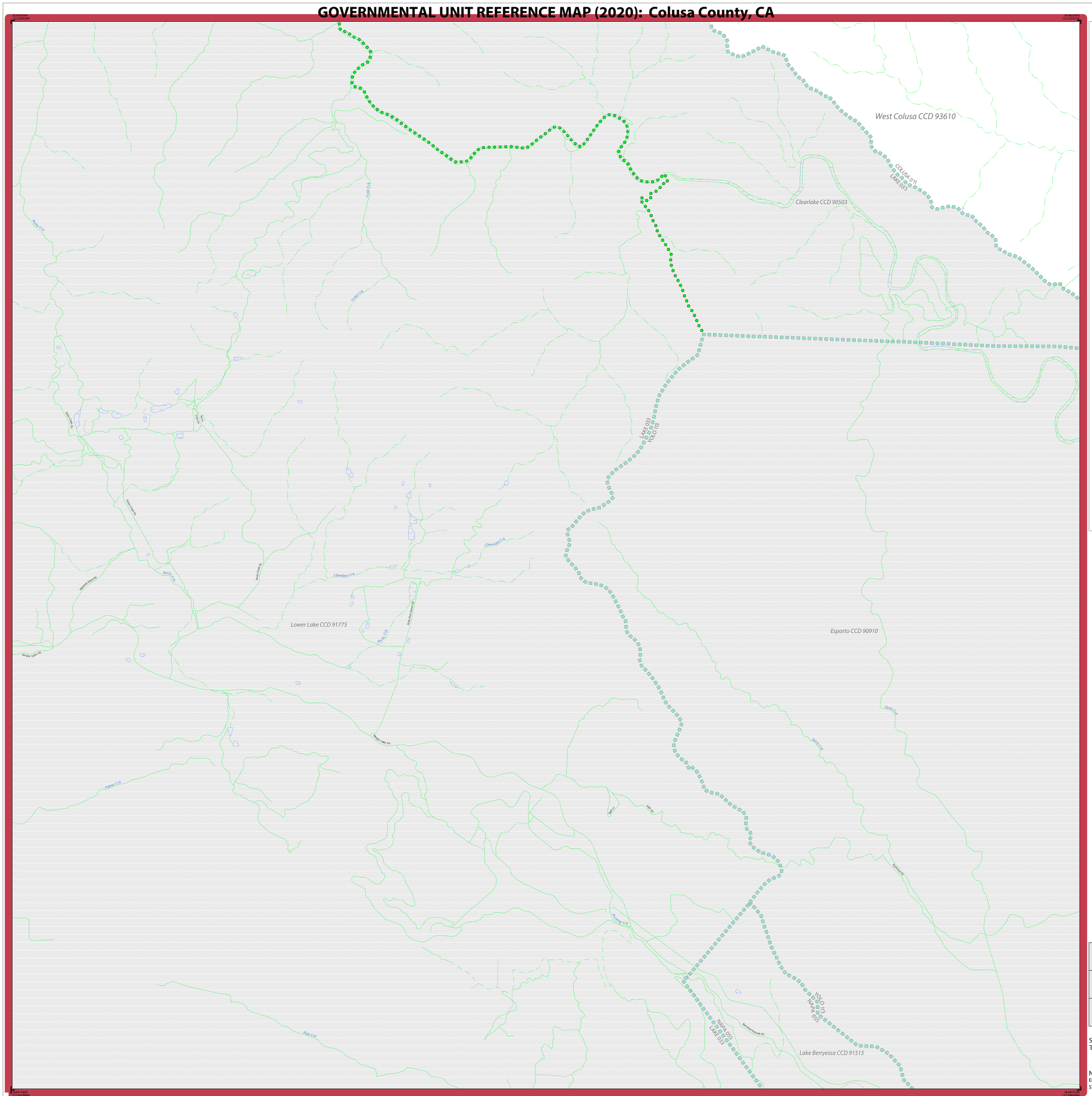


## LEGEND

| SYMBOL DESCRIPTION | SYMBOL | LABEL STYLE |
|---|---|---|
| Federal American Indian Reservation | | L'ANSE RESERVATION (TA 1880) |
| Off-Reservation Trust Land | | T1880 |
| American Indian Tribal Subdivision | | SHONTO (620) |
| Alaska Native Regional Corporation (ANRC) | | NANA ANRC 52120 |
| State (or statistically equivalent entity) | | NEW YORK 36 |
| County (or statistically equivalent entity) | | ERIE 029 |
| Minor Civil Division (MCD)[1] | | Lee town 41460 |
| Census County Division (CCD)[2] | | Jemez CCD 91650 |
| Consolidated City | | MILFORD 47500 |
| Incorporated Place[3] | | Davis 18100 |
| Census Designated Place (CDP)[2] | | Cochiti 16560 |

| DESCRIPTION | SYMBOL | DESCRIPTION | SYMBOL |
|---|---|---|---|
| Interstate | 5 | Water Body | Pleasant Lake |
| U.S. Highway | 2 | Swamp or Marsh | Okefenokee Swamp |
| State Highway | 4 | Glacier | Bering Glacier |
| Other Road | Marsh Ln | Airport, Airfield, or Helicopter Landing Pad | Donald Airport |
| Cul-de-sac | | College or University | Coll/Univ |
| Circle | | Military | Fort Belvoir |
| Geographic Offset or Corridor | | Prison or Juvenile Detention Center | P/JDC |
| 4WD Trail, Stairway, Alley, Walkway, or Ferry | | Cemetery | Powell Cmtry |
| Railroad | Southern RR | Golf Course | Pinehurst Gl/Crs |
| Pipeline or Power Line | | National Park or Forest | Yosemite NP |
| Ridge or Fence | | Other Park | St Francis Park |
| Property Line or Nonvisible Boundary | | Outside Subject Area | |
| Perennial Stream | Tumbling Cr | Inset Area | A1 |
| Intermittent Stream | Piney Cr | | |
| Mountain Peak or Hill | Mt. Baker | | |

Where state, county, and/or MCD/CCD boundaries coincide, the map shows the boundary symbol for only the highest-ranking of these boundaries. Where American Indian reservation and American Indian tribal subdivision boundaries coincide, the map shows only the American Indian reservation boundaries.

Entity names are followed by either their FIPS code or census code; parentheses indicate a census code.

1 'MCD" indicates a false MCD. These are for Census Bureau use only.

2 The CCD and CDP boundaries represent statistical entities only and are not updated through the BAS.

3 Incorporated place name color corresponds to the incorporated place fill color.

Due to space limitations, some road names, along with other feature and geography names on the map, may not be shown.

The Census Bureau stores primary and alternate road names, but only primary road names are used to label the roads on these maps.

Key to Adjacent Sheets

| | | |
|---|---|---|
| | 20 | 21 |
| | 25 | 26 |
| | | |

Sheet Location within Entity

Sheet 25 of 29 PARENT sheets
Total Sheets: 33 (Index 1; Parent 29; Inset 3)

NAME: Colusa County (011)
ENTITY TYPE: County or statistically equivalent entity
ST: California (06)

INDEX OR PARENT SHEET #: 025
INSET SHEET #: 000000

2020 COUNTY REF MAP (PARENT)

5340206011000000025000000

All legal boundaries and names are as reported through the 2020 Boundary and Annexation Survey (BAS) and Boundary Validation Program (BVP). The boundaries shown on this map are for Census Bureau statistical data collection and tabulation purposes only; their depiction and designation for statistical purposes does not constitute a determination of jurisdictional authority or rights of ownership or entitlement.

Data Source: U.S. Census Bureau's MAF/TIGER database (TAB20), November 2020
Created by Geography Division: December 09, 2020

U.S. DEPARTMENT OF COMMERCE U.S. Census Bureau

Projection: Albers Equal Area Conic
Datum: NAD 83
Spheroid: GRS 80
1st Standard Parallel: 34 06 27
2nd Standard Parallel: 40 25 20
Central Meridian: -119 18 20
Latitude of Projection's Origin: 32 31 43
False Easting: 0
False Northing: 0

0 0.5 1 1.5 2 2.5 Kilometers
0 0.3 0.6 0.9 1.2 1.5 Miles
The plotted map scale is 1:17,500

N W E S

**Boundary and Annexation Survey (BAS) ID: 20601100000**
**BAS Submission Deadline: March 1, 2021**

**PDF versions of the BAS maps are available at: www.census.gov/programs-surveys/bas/geographies.html**

For more information, or to request additional maps, please email geo.bas@census.gov, call 1-800-972-5651, or visit www.census.gov/programs-surveys/bas.html.

United States Census Bureau

# GOVERNMENTAL UNIT REFERENCE MAP (2020): Colusa County, CA

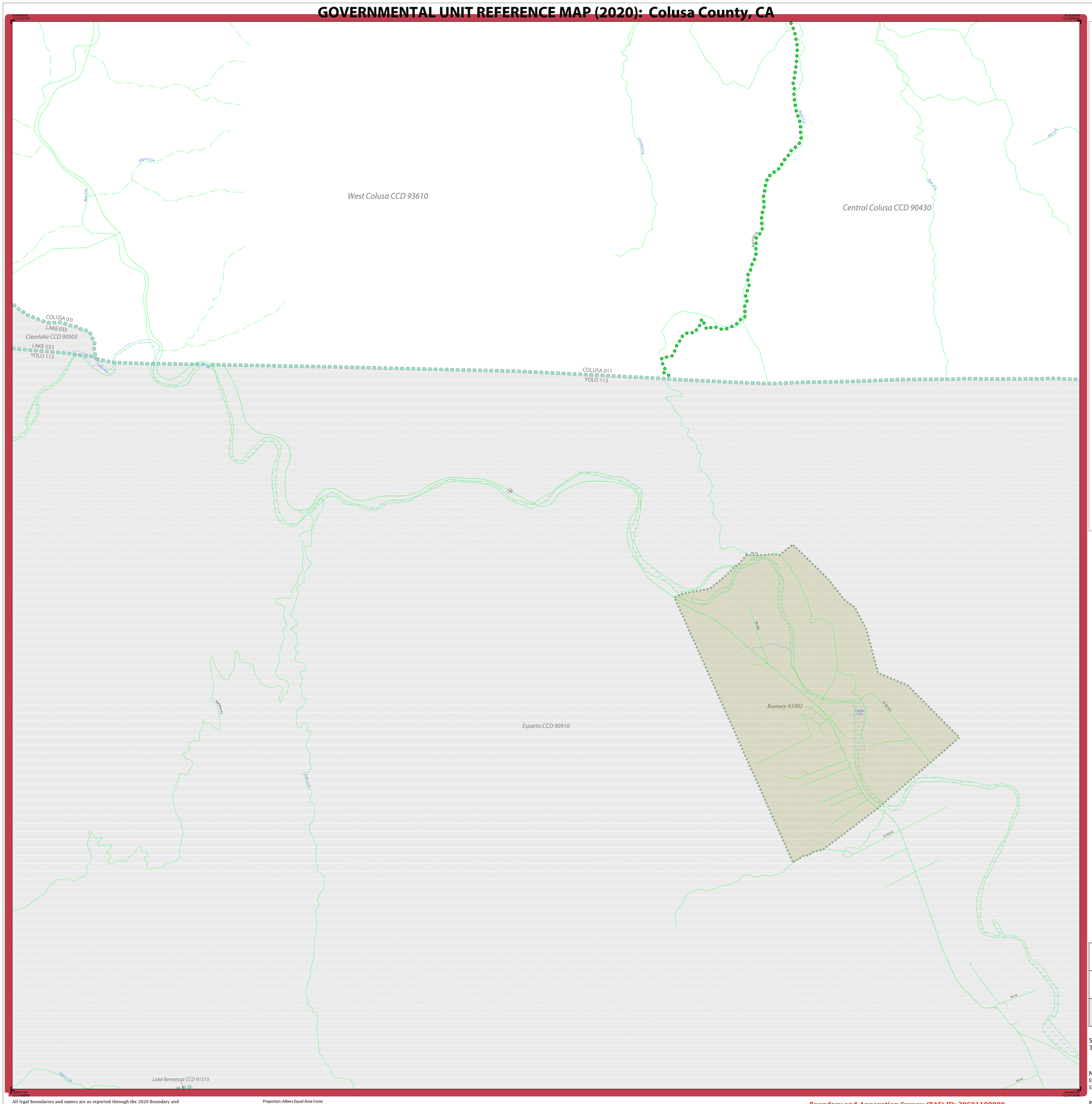


## LEGEND

| SYMBOL DESCRIPTION | SYMBOL | LABEL STYLE |
|---|---|---|
| Federal American Indian Reservation | | L'ANSE RESERVATION (TA 1880) |
| Off-Reservation Trust Land | | T1880 |
| American Indian Tribal Subdivision | | SHONTO (620) |
| Alaska Native Regional Corporation (ANRC) | | NANA ANRC 52120 |
| State (or statistically equivalent entity) | | NEW YORK 36 |
| County (or statistically equivalent entity) | | ERIE 029 |
| Minor Civil Division (MCD)[1] | | Lee town 41460 |
| Census County Division (CCD)[2] | | Jemez CCD 91650 |
| Consolidated City | | MILFORD 47500 |
| Incorporated Place[3] | | Davis 18100 |
| Census Designated Place (CDP)[2] | | Cochiti 16560 |

| DESCRIPTION | SYMBOL | DESCRIPTION | SYMBOL |
|---|---|---|---|
| Interstate | 5 | Water Body | Pleasant Lake |
| U.S. Highway | 2 | Swamp or Marsh | Okefenokee Swamp |
| State Highway | 4 | Glacier | Bering Glacier |
| Other Road | Marsh Ln | Airport, Airfield, or Helicopter Landing Pad | Donald Airport |
| Cul-de-sac | | College or University | Coll/Univ |
| Circle | | Military | Fort Belvoir |
| Geographic Offset or Corridor | | Prison or Juvenile Detention Center | P/JDC |
| 4WD Trail, Stairway, Alley, Walkway, or Ferry | | Cemetery | Powell Cmtry |
| Railroad | Southern RR | Golf Course | Pinehurst GlfCrs |
| Pipeline or Power Line | | National Park or Forest | Yosemite NP |
| Ridge or Fence | | Other Park | St Francis Park |
| Property Line or Nonvisible Boundary | | Outside Subject Area | |
| Perennial Stream | Tumbling Cr | Inset Area | A1 |
| Intermittent Stream | Piney Cr | | |
| Mountain Peak or Hill | Mt. Baker | | |

Where state, county, and/or MCD/CCD boundaries coincide, the map shows the boundary symbol for only the highest-ranking of these boundaries. Where American Indian reservation and American Indian tribal subdivision boundaries coincide, the map shows only the American Indian reservation boundaries.

Entity names are followed by either their FIPS code or census code; parentheses indicate a census code.

1 'MCD*' indicates a false MCD. These are for Census Bureau use only.

2 The CCD and CDP boundaries represent statistical entities only and are not updated through the BAS.

3 Incorporated place name color corresponds to the incorporated place fill color.

Due to space limitations, some road names, along with other feature and geography names on the map, may not be shown.

The Census Bureau stores primary and alternate road names, but only primary road names are used to label the roads on these maps.

Key to Adjacent Sheets

| | | |
|---|---|---|
| 20 | 21 | 22 |
| 25 | 26 | 27 |
| | | |

Sheet Location within Entity

Sheet 26 of 29 PARENT sheets
Total Sheets: 33 (Index 1; Parent 29; Inset 3)

NAME: Colusa County (011)
ENTITY TYPE: County or statistically equivalent entity
ST: California (06)

INDEX OR PARENT SHEET #: 026
INSET SHEET #: 000000

2020 COUNTY REF MAP (PARENT)

5340206011000000026000000

All legal boundaries and names are as reported through the 2020 Boundary and Annexation Survey (BAS) and Boundary Validation Program (BVP). The boundaries shown on this map are for Census Bureau statistical data collection and tabulation purposes only; their depiction and designation for statistical purposes does not constitute a determination of jurisdictional authority or rights of ownership or entitlement.

Data Source: U.S. Census Bureau's MAF/TIGER database (TAB20), November 2020
Created by Geography Division: December 09, 2020

U.S. DEPARTMENT OF COMMERCE U.S. Census Bureau

Projection: Albers Equal Area Conic
Datum: NAD 83
Spheroid: GRS 80
1st Standard Parallel: 34 06 27
2nd Standard Parallel: 40 25 20
Central Meridian: -119 18 20
Latitude of Projection's Origin: 32 31 43
False Easting: 0
False Northing: 0

0 0.5 1 1.5 2 2.5 Kilometers
0 0.3 0.6 0.9 1.2 1.5 Miles
The plotted map scale is 1:17,500

N W E S

**Boundary and Annexation Survey (BAS) ID: 20601100000**
**BAS Submission Deadline: March 1, 2021**

**PDF versions of the BAS maps are available at:**
**www.census.gov/programs-surveys/bas/geographies.html**

For more information, or to request additional maps, please email geo.bas@census.gov, call 1-800-972-5651, or visit www.census.gov/programs-surveys/bas.html.

United States Census Bureau

# GOVERNMENTAL UNIT REFERENCE MAP (2020): Colusa County, CA

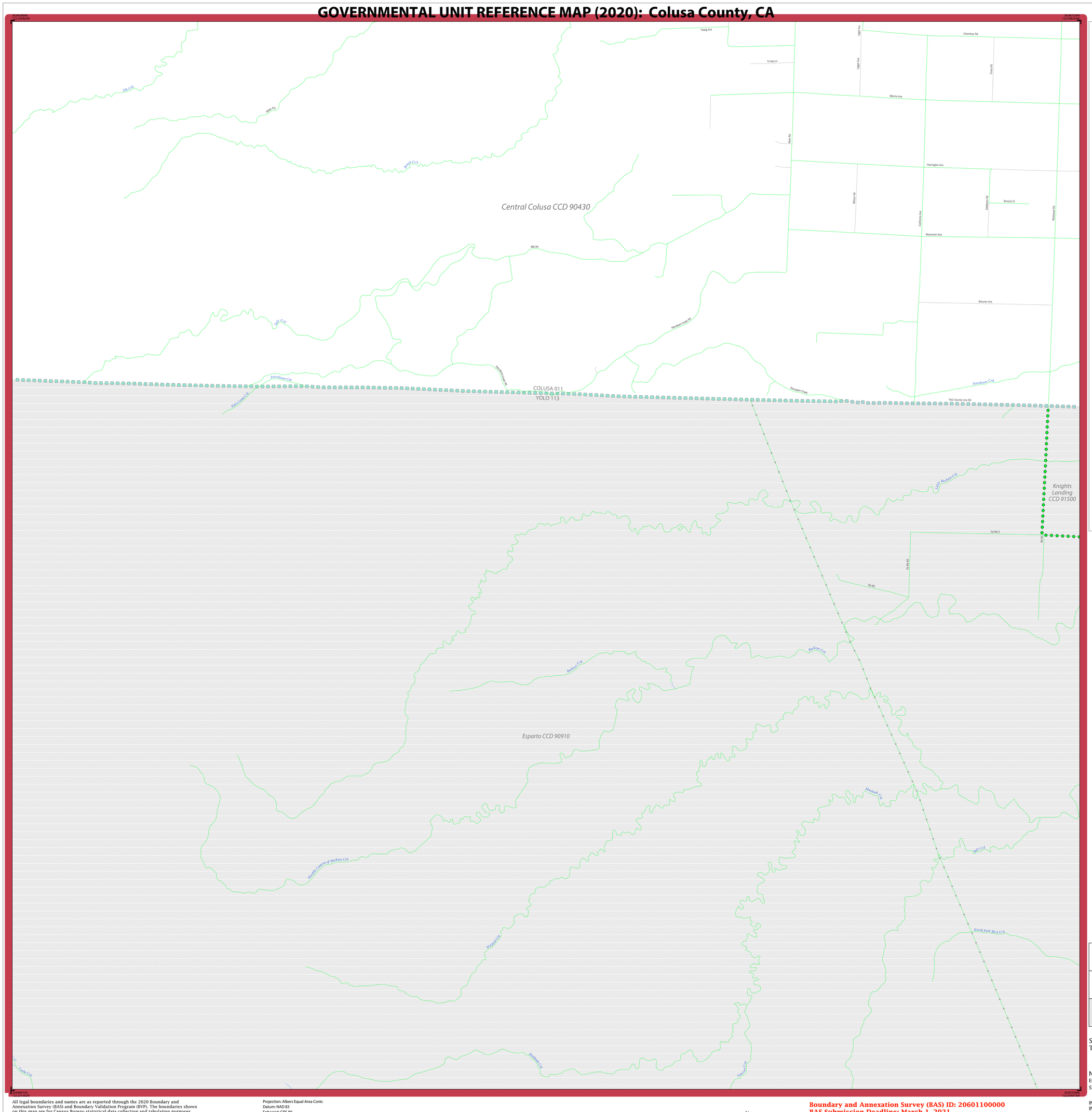


## LEGEND

| SYMBOL DESCRIPTION | SYMBOL | LABEL STYLE |
|---|---|---|
| Federal American Indian Reservation | | L'ANSE RESERVATION (TA 1880) |
| Off-Reservation Trust Land | | T1880 |
| American Indian Tribal Subdivision | | SHONTO (620) |
| Alaska Native Regional Corporation (ANRC) | | *NANA ANRC 52120* |
| State (or statistically equivalent entity) | | NEW YORK 36 |
| County (or statistically equivalent entity) | | ERIE 029 |
| Minor Civil Division (MCD)[1] | | Lee town 41460 |
| Census County Division (CCD)[2] | | *Jemez CCD 91650* |
| Consolidated City | | MILFORD 47500 |
| Incorporated Place[3] | | Davis 18100 |
| Census Designated Place (CDP)[2] | | *Cochiti 16560* |

| DESCRIPTION | SYMBOL | DESCRIPTION | SYMBOL |
|---|---|---|---|
| Interstate | 5 | Water Body | *Pleasant Lake* |
| U.S. Highway | 2 | Swamp or Marsh | *Oxbow Swamp* |
| State Highway | 4 | Glacier | *Bering Glacier* |
| Other Road | Marsh Ln | Airport, Airfield, or Helicopter Landing Pad | Dunnard Airport |
| Cul-de-sac | | College or University | Coll/Univ |
| Circle | | Military | Fort Belvoir |
| Geographic Offset or Corridor | | Prison or Juvenile Detention Center | P/JDC |
| 4WD Trail, Stairway, Alley, Walkway, or Ferry | | Cemetery | Powell Cmtry |
| Railroad | Southern RR | Golf Course | Pinehurst GlfCrs |
| Pipeline or Power Line | | National Park or Forest | Yosemite NP |
| Ridge or Fence | | Other Park | St Francis Park |
| Property Line or Nonvisible Boundary | | Outside Subject Area | |
| Perennial Stream | *Tumbling Cr* | Inset Area | A1 |
| Intermittent Stream | *Piney Cr* | | |
| Mountain Peak or Hill | *Mt. Baker* | | |

Where state, county, and/or MCD/CCD boundaries coincide, the map shows the boundary symbol for only the highest-ranking of these boundaries. Where American Indian reservation and American Indian tribal subdivision boundaries coincide, the map shows only the American Indian reservation boundaries.

Entity names are followed by either their FIPS code or census code; parentheses indicate a census code.

1 'MCD" indicates a false MCD. These are for Census Bureau use only.

2 The CCD and CDP boundaries represent statistical entities only and are not updated through the BAS.

3 Incorporated place name color corresponds to the incorporated place fill color.

Due to space limitations, some road names, along with other feature and geography names on the map, may not be shown.

The Census Bureau stores primary and alternate road names, but only primary road names are used to label the roads on these maps.

Key to Adjacent Sheets

| | | |
|---|---|---|
| 21 | 22 | 23 |
| 26 | 27 | 28 |
| | | |

Sheet Location within Entity

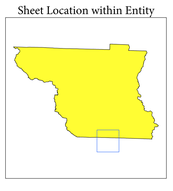

Sheet 27 of 29 PARENT sheets
Total Sheets: 33 (Index 1; Parent 29; Inset 3)

NAME: Colusa County (011)
ENTITY TYPE: County or statistically equivalent entity
ST: California (06)

INDEX OR PARENT SHEET #: 027
INSET SHEET #: 000000

2020 COUNTY REF MAP (PARENT)

5340206011000000027000000


All legal boundaries and names are as reported through the 2020 Boundary and Annexation Survey (BAS) and Boundary Validation Program (BVP). The boundaries shown on this map are for Census Bureau statistical data collection and tabulation purposes only; their depiction and designation for statistical purposes does not constitute a determination of jurisdictional authority or rights of ownership or entitlement.



Data Source: U.S. Census Bureau's MAF/TIGER database (TAB20), November 2020
Created by Geography Division: December 09, 2020

U.S. DEPARTMENT OF COMMERCE U.S. Census Bureau


Projection: Albers Equal Area Conic
Datum: NAD 83
Spheroid: GRS 80
1st Standard Parallel: 34 06 27
2nd Standard Parallel: 40 25 20
Central Meridian: -119 18 20
Latitude of Projection's Origin: 32 31 43
False Easting: 0
False Northing: 0

0 0.5 1 1.5 2 2.5 Kilometers
0 0.3 0.6 0.9 1.2 1.5 Miles
The plotted map scale is 1:17,500

N W E S

**Boundary and Annexation Survey (BAS) ID: 20601100000**
**BAS Submission Deadline: March 1, 2021**

**PDF versions of the BAS maps are available at:**
**www.census.gov/programs-surveys/bas/geographies.html**

For more information, or to request additional maps, please email geo.bas@census.gov, call 1-800-972-5651, or visit www.census.gov/programs-surveys/bas.html.

# GOVERNMENTAL UNIT REFERENCE MAP (2020): Colusa County, CA

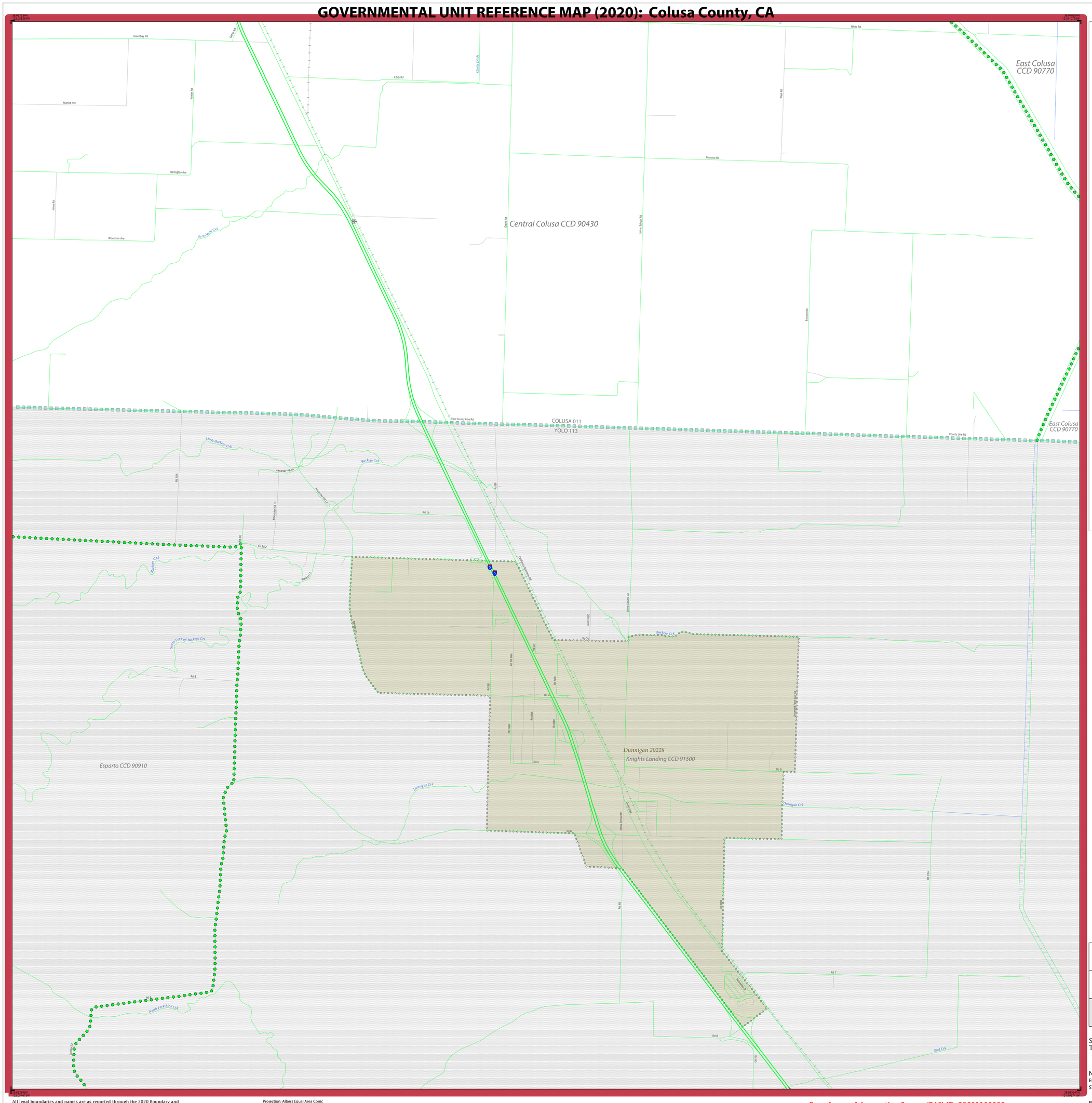
East Colusa CCD 90770
Central Colusa CCD 90430
Dunnigan 20228
Knights Landing CCD 91500
Esparto CCD 90910
COLUSA 011
YOLO 113
Greenbay Rd
Eddy Rd
Marine Ave
Harrington Ave
Wisconsin Ave
Munma Rd
White Rd
Petroleum Crk
Buckeye Crk
Dunnigan Crk
Bird Crk
North Fork Bird Crk
Yolo County Line Rd
County Line Rd
Rd 1a
Rd 4
Rd 5
Rd 6
Rd 7
Rd 8
Rd 89
Rd 95
Rd 154
Rd 154A
Rd 155
Rd 155B
Rd 155C
Rd 155D
Rd 155E
Rd 155F
Rd 155G
Rd 155H
Rd 155I
Rd 155J
Rd 155K
Rd 155L
Rd 155M
Rd 155N
Rd 155O
Rd 155P
Rd 155Q
Rd 155R
Rd 155S
Rd 155T
Rd 155U
Rd 155V
Rd 155W
Rd 155X
Rd 155Y
Rd 155Z
Rd 156
Rd 156A
Rd 156B
Rd 156C
Rd 156D
Rd 156E
Rd 156F
Rd 156G
Rd 156H
Rd 156I
Rd 156J
Rd 156K
Rd 156L
Rd 156M
Rd 156N
Rd 156O
Rd 156P
Rd 156Q
Rd 156R
Rd 156S
Rd 156T
Rd 156U
Rd 156V
Rd 156W
Rd 156X
Rd 156Y
Rd 156Z
Rd 157
Rd 157A
Rd 157B
Rd 157C
Rd 157D
Rd 157E
Rd 157F
Rd 157G
Rd 157H
Rd 157I
Rd 157J
Rd 157K
Rd 157L
Rd 157M
Rd 157N
Rd 157O
Rd 157P
Rd 157Q
Rd 157R
Rd 157S
Rd 157T
Rd 157U
Rd 157V
Rd 157W
Rd 157X
Rd 157Y
Rd 157Z
Rd 158
Rd 158A
Rd 158B
Rd 158C
Rd 158D
Rd 158E
Rd 158F
Rd 158G
Rd 158H
Rd 158I
Rd 158J
Rd 158K
Rd 158L
Rd 158M
Rd 158N
Rd 158O
Rd 158P
Rd 158Q
Rd 158R
Rd 158S
Rd 158T
Rd 158U
Rd 158V
Rd 158W
Rd 158X
Rd 158Y
Rd 158Z
Rd 159
Rd 159A
Rd 159B
Rd 159C
Rd 159D
Rd 159E
Rd 159F
Rd 159G
Rd 159H
Rd 159I
Rd 159J
Rd 159K
Rd 159L
Rd 159M
Rd 159N
Rd 159O
Rd 159P
Rd 159Q
Rd 159R
Rd 159S
Rd 159T
Rd 159U
Rd 159V
Rd 159W
Rd 159X
Rd 159Y
Rd 159Z
Rd 160
Rd 160A
Rd 160B
Rd 160C
Rd 160D
Rd 160E
Rd 160F
Rd 160G
Rd 160H
Rd 160I
Rd 160J
Rd 160K
Rd 160L
Rd 160M
Rd 160N
Rd 160O
Rd 160P
Rd 160Q
Rd 160R
Rd 160S
Rd 160T
Rd 160U
Rd 160V
Rd 160W
Rd 160X
Rd 160Y
Rd 160Z
Rd 161
Rd 161A
Rd 161B
Rd 161C
Rd 161D
Rd 161E
Rd 161F
Rd 161G
Rd 161H
Rd 161I
Rd 161J
Rd 161K
Rd 161L
Rd 161M
Rd 161N
Rd 161O
Rd 161P
Rd 161Q
Rd 161R
Rd 161S
Rd 161T
Rd 161U
Rd 161V
Rd 161W
Rd 161X
Rd 161Y
Rd 161Z
Rd 162
Rd 162A
Rd 162B
Rd 162C
Rd 162D
Rd 162E
Rd 162F
Rd 162G
Rd 162H
Rd 162I
Rd 162J
Rd 162K
Rd 162L
Rd 162M
Rd 162N
Rd 162O
Rd 162P
Rd 162Q
Rd 162R
Rd 162S
Rd 162T
Rd 162U
Rd 162V
Rd 162W
Rd 162X
Rd 162Y
Rd 162Z
Rd 163
Rd 163A
Rd 163B
Rd 163C
Rd 163D
Rd 163E
Rd 163F
Rd 163G
Rd 163H
Rd 163I
Rd 163J
Rd 163K
Rd 163L
Rd 163M
Rd 163N
Rd 163O
Rd 163P
Rd 163Q
Rd 163R
Rd 163S
Rd 163T
Rd 163U
Rd 163V
Rd 163W
Rd 163X
Rd 163Y
Rd 163Z
Rd 164
Rd 164A
Rd 164B
Rd 164C
Rd 164D
Rd 164E
Rd 164F
Rd 164G
Rd 164H
Rd 164I
Rd 164J
Rd 164K
Rd 164L
Rd 164M
Rd 164N
Rd 164O
Rd 164P
Rd 164Q
Rd 164R
Rd 164S
Rd 164T
Rd 164U
Rd 164V
Rd 164W
Rd 164X
Rd 164Y
Rd 164Z
Rd 165
Rd 165A
Rd 165B
Rd 165C
Rd 165D
Rd 165E
Rd 165F
Rd 165G
Rd 165H
Rd 165I
Rd 165J
Rd 165K
Rd 165L
Rd 165M
Rd 165N
Rd 165O
Rd 165P
Rd 165Q
Rd 165R
Rd 165S
Rd 165T
Rd 165U
Rd 165V
Rd 165W
Rd 165X
Rd 165Y
Rd 165Z
Rd 166
Rd 166A
Rd 166B
Rd 166C
Rd 166D
Rd 166E
Rd 166F
Rd 166G
Rd 166H
Rd 166I
Rd 166J
Rd 166K
Rd 166L
Rd 166M
Rd 166N
Rd 166O
Rd 166P
Rd 166Q
Rd 166R
Rd 166S
Rd 166T
Rd 166U
Rd 166V
Rd 166W
Rd 166X
Rd 166Y
Rd 166Z
Rd 167
Rd 167A
Rd 167B
Rd 167C
Rd 167D
Rd 167E
Rd 167F
Rd 167G
Rd 167H
Rd 167I
Rd 167J
Rd 167K
Rd 167L
Rd 167M
Rd 167N
Rd 167O
Rd 167P
Rd 167Q
Rd 167R
Rd 167S
Rd 167T
Rd 167U
Rd 167V
Rd 167W
Rd 167X
Rd 167Y
Rd 167Z
Rd 168
Rd 168A
Rd 168B
Rd 168C
Rd 168D
Rd 168E
Rd 168F
Rd 168G
Rd 168H
Rd 168I
Rd 168J
Rd 168K
Rd 168L
Rd 168M
Rd 168N
Rd 168O
Rd 168P
Rd 168Q
Rd 168R
Rd 168S
Rd 168T
Rd 168U
Rd 168V
Rd 168W
Rd 168X
Rd 168Y
Rd 168Z
Rd 169
Rd 169A
Rd 169B
Rd 169C
Rd 169D
Rd 169E
Rd 169F
Rd 169G
Rd 169H
Rd 169I
Rd 169J
Rd 169K
Rd 169L
Rd 169M
Rd 169N
Rd 169O
Rd 169P
Rd 169Q
Rd 169R
Rd 169S
Rd 169T
Rd 169U
Rd 169V
Rd 169W
Rd 169X
Rd 169Y
Rd 169Z
Rd 170
Rd 170A
Rd 170B
Rd 170C
Rd 170D
Rd 170E
Rd 170F
Rd 170G
Rd 170H
Rd 170I
Rd 170J
Rd 170K
Rd 170L
Rd 170M
Rd 170N
Rd 170O
Rd 170P
Rd 170Q
Rd 170R
Rd 170S
Rd 170T
Rd 170U
Rd 170V
Rd 170W
Rd 170X
Rd 170Y
Rd 170Z
Rd 171
Rd 171A
Rd 171B
Rd 171C
Rd 171D
Rd 171E
Rd 171F
Rd 171G
Rd 171H
Rd 171I
Rd 171J
Rd 171K
Rd 171L
Rd 171M
Rd 171N
Rd 171O
Rd 171P
Rd 171Q
Rd 171R
Rd 171S
Rd 171T
Rd 171U
Rd 171V
Rd 171W
Rd 171X
Rd 171Y
Rd 171Z
Rd 172
Rd 172A
Rd 172B
Rd 172C
Rd 172D
Rd 172E
Rd 172F
Rd 172G
Rd 172H
Rd 172I
Rd 172J
Rd 172K
Rd 172L
Rd 172M
Rd 172N
Rd 172O
Rd 172P
Rd 172Q
Rd 172R
Rd 172S
Rd 172T
Rd 172U
Rd 172V
Rd 172W
Rd 172X
Rd 172Y
Rd 172Z
Rd 173
Rd 173A
Rd 173B
Rd 173C
Rd 173D
Rd 173E
Rd 173F
Rd 173G
Rd 173H
Rd 173I
Rd 173J
Rd 173K
Rd 173L
Rd 173M
Rd 173N
Rd 173O
Rd 173P
Rd 173Q
Rd 173R
Rd 173S
Rd 173T
Rd 173U
Rd 173V
Rd 173W
Rd 173X
Rd 173Y
Rd 173Z
Rd 174
Rd 174A
Rd 174B
Rd 174C
Rd 174D
Rd 174E
Rd 174F
Rd 174G
Rd 174H
Rd 174I
Rd 174J
Rd 174K
Rd 174L
Rd 174M
Rd 174N
Rd 174O
Rd 174P
Rd 174Q
Rd 174R
Rd 174S
Rd 174T
Rd 174U
Rd 174V
Rd 174W
Rd 174X
Rd 174Y
Rd 174Z
Rd 175
Rd 175A
Rd 175B
Rd 175C
Rd 175D
Rd 175E
Rd 175F
Rd 175G
Rd 175H
Rd 175I
Rd 175J
Rd 175K
Rd 175L
Rd 175M
Rd 175N
Rd 175O
Rd 175P
Rd 175Q
Rd 175R
Rd 175S
Rd 175T
Rd 175U
Rd 175V
Rd 175W
Rd 175X
Rd 175Y
Rd 175Z
Rd 176
Rd 176A
Rd 176B
Rd 176C
Rd 176D
Rd 176E
Rd 176F
Rd 176G
Rd 176H
Rd 176I
Rd 176J
Rd 176K
Rd 176L
Rd 176M
Rd 176N
Rd 176O
Rd 176P
Rd 176Q
Rd 176R
Rd 176S
Rd 176T
Rd 176U
Rd 176V
Rd 176W
Rd 176X
Rd 176Y
Rd 176Z
Rd 177
Rd 177A
Rd 177B
Rd 177C
Rd 177D
Rd 177E
Rd 177F
Rd 177G
Rd 177H
Rd 177I
Rd 177J
Rd 177K
Rd 177L
Rd 177M
Rd 177N
Rd 177O
Rd 177P
Rd 177Q
Rd 177R
Rd 177S
Rd 177T
Rd 177U
Rd 177V
Rd 177W
Rd 177X
Rd 177Y
Rd 177Z
Rd 178
Rd 178A
Rd 178B
Rd 178C
Rd 178D
Rd 178E
Rd 178F
Rd 178G
Rd 178H
Rd 178I
Rd 178J
Rd 178K
Rd 178L
Rd 178M
Rd 178N
Rd 178O
Rd 178P
Rd 178Q
Rd 178R
Rd 178S
Rd 178T
Rd 178U
Rd 178V
Rd 178W
Rd 178X
Rd 178Y
Rd 178Z
Rd 179
Rd 179A
Rd 179B
Rd 179C
Rd 179D
Rd 179E
Rd 179F
Rd 179G
Rd 179H
Rd 179I
Rd 179J
Rd 179K
Rd 179L
Rd 179M
Rd 179N
Rd 179O
Rd 179P
Rd 179Q
Rd 179R
Rd 179S
Rd 179T
Rd 179U
Rd 179V
Rd 179W
Rd 179X
Rd 179Y
Rd 179Z
Rd 180
Rd 180A
Rd 180B
Rd 180C
Rd 180D
Rd 180E
Rd 180F
Rd 180G
Rd 180H
Rd 180I
Rd 180J
Rd 180K
Rd 180L
Rd 180M
Rd 180N
Rd 180O
Rd 180P
Rd 180Q
Rd 180R
Rd 180S
Rd 180T
Rd 180U
Rd 180V
Rd 180W
Rd 180X
Rd 180Y
Rd 180Z
Rd 181
Rd 181A
Rd 181B
Rd 181C
Rd 181D
Rd 181E
Rd 181F
Rd 181G
Rd 181H
Rd 181I
Rd 181J
Rd 181K
Rd 181L
Rd 181M
Rd 181N
Rd 181O
Rd 181P
Rd 181Q
Rd 181R
Rd 181S
Rd 181T
Rd 181U
Rd 181V
Rd 181W
Rd 181X
Rd 181Y
Rd 181Z
Rd 182
Rd 182A
Rd 182B
Rd 182C
Rd 182D
Rd 182E
Rd 182F
Rd 182G
Rd 182H
Rd 182I
Rd 182J
Rd 182K
Rd 182L
Rd 182M
Rd 182N
Rd 182O
Rd 182P
Rd 182Q
Rd 182R
Rd 182S
Rd 182T
Rd 182U
Rd 182V
Rd 182W
Rd 182X
Rd 182Y
Rd 182Z
Rd 183
Rd 183A
Rd 183B
Rd 183C
Rd 183D
Rd 183E
Rd 183F
Rd 183G
Rd 183H
Rd 183I
Rd 183J
Rd 183K
Rd 183L
Rd 183M
Rd 183N
Rd 183O
Rd 183P
Rd 183Q
Rd 183R
Rd 183S
Rd 183T
Rd 183U
Rd 183V
Rd 183W
Rd 183X
Rd 183Y
Rd 183Z
Rd 184
Rd 184A
Rd 184B
Rd 184C
Rd 184D
Rd 184E
Rd 184F
Rd 184G
Rd 184H
Rd 184I
Rd 184J
Rd 184K
Rd 184L
Rd 184M
Rd 184N
Rd 184O
Rd 184P
Rd 184Q
Rd 184R
Rd 184S
Rd 184T
Rd 184U
Rd 184V
Rd 184W
Rd 184X
Rd 184Y
Rd 184Z
Rd 185
Rd 185A
Rd 185B
Rd 185C
Rd 185D
Rd 185E
Rd 185F
Rd 185G
Rd 185H
Rd 185I
Rd 185J
Rd 185K
Rd 185L
Rd 185M
Rd 185N
Rd 185O
Rd 185P
Rd 185Q
Rd 185R
Rd 185S
Rd 185T
Rd 185U
Rd 185V
Rd 185W
Rd 185X
Rd 185Y
Rd 185Z
Rd 186
Rd 186A
Rd 186B
Rd 186C
Rd 186D
Rd 186E
Rd 186F
Rd 186G
Rd 186H
Rd 186I
Rd 186J
Rd 186K
Rd 186L
Rd 186M
Rd 186N
Rd 186O
Rd 186P
Rd 186Q
Rd 186R
Rd 186S
Rd 186T
Rd 186U
Rd 186V
Rd 186W
Rd 186X
Rd 186Y
Rd 186Z
Rd 187
Rd 187A
Rd 187B
Rd 187C
Rd 187D
Rd 187E
Rd 187F
Rd 187G
Rd 187H
Rd 187I
Rd 187J
Rd 187K
Rd 187L
Rd 187M
Rd 187N
Rd 187O
Rd 187P
Rd 187Q
Rd 187R
Rd 187S
Rd 187T
Rd 187U
Rd 187V
Rd 187W
Rd 187X
Rd 187Y
Rd 187Z
Rd 188
Rd 188A
Rd 188B
Rd 188C
Rd 188D
Rd 188E
Rd 188F
Rd 188G
Rd 188H
Rd 188I
Rd 188J
Rd 188K
Rd 188L
Rd 188M
Rd 188N
Rd 188O
Rd 188P
Rd 188Q
Rd 188R
Rd 188S
Rd 188T
Rd 188U
Rd 188V
Rd 188W
Rd 188X
Rd 188Y
Rd 188Z
Rd 189
Rd 189A
Rd 189B
Rd 189C
Rd 189D
Rd 189E
Rd 189F
Rd 189G
Rd 189H
Rd 189I
Rd 189J
Rd 189K
Rd 189L
Rd 189M
Rd 189N
Rd 189O
Rd 189P
Rd 189Q
Rd 189R
Rd 189S
Rd 189T
Rd 189U
Rd 189V
Rd 189W
Rd 189X
Rd 189Y
Rd 189Z
Rd 190
Rd 190A
Rd 190B
Rd 190C
Rd 190D
Rd 190E
Rd 190F
Rd 190G
Rd 190H
Rd 190I
Rd 190J
Rd 190K
Rd 190L
Rd 190M
Rd 190N
Rd 190O
Rd 190P
Rd 190Q
Rd 190R
Rd 190S
Rd 190T
Rd 190U
Rd 190V
Rd 190W
Rd 190X
Rd 190Y
Rd 190Z
Rd 191
Rd 191A
Rd 191B
Rd 191C
Rd 191D
Rd 191E
Rd 191F
Rd 191G
Rd 191H
Rd 191I
Rd 191J
Rd 191K
Rd 191L
Rd 191M
Rd 191N
Rd 191O
Rd 191P
Rd 191Q
Rd 191R
Rd 191S
Rd 191T
Rd 191U
Rd 191V
Rd 191W
Rd 191X
Rd 191Y
Rd 191Z
Rd 192
Rd 192A
Rd 192B
Rd 192C
Rd 192D
Rd 192E
Rd 192F
Rd 192G
Rd 192H
Rd 192I
Rd 192J
Rd 192K
Rd 192L
Rd 192M
Rd 192N
Rd 192O
Rd 192P
Rd 192Q
Rd 192R
Rd 192S
Rd 192T
Rd 192U
Rd 192V
Rd 192W
Rd 192X
Rd 192Y
Rd 192Z
Rd 193
Rd 193A
Rd 193B
Rd 193C
Rd 193D
Rd 193E
Rd 193F
Rd 193G
Rd 193H
Rd 193I
Rd 193J
Rd 193K
Rd 193L
Rd 193M
Rd 193N
Rd 193O
Rd 193P
Rd 193Q
Rd 193R
Rd 193S
Rd 193T
Rd 193U
Rd 193V
Rd 193W
Rd 193X
Rd 193Y
Rd 193Z
Rd 194
Rd 194A
Rd 194B
Rd 194C
Rd 194D
Rd 194E
Rd 194F
Rd 194G
Rd 194H
Rd 194I
Rd 194J
Rd 194K
Rd 194L
Rd 194M
Rd 194N
Rd 194O
Rd 194P
Rd 194Q
Rd 194R
Rd 194S
Rd 194T
Rd 194U
Rd 194V
Rd 194W
Rd 194X
Rd 194Y
Rd 194Z
Rd 195
Rd 195A
Rd 195B
Rd 195C
Rd 195D
Rd 195E
Rd 195F
Rd 195G
Rd 195H
Rd 195I
Rd 195J
Rd 195K
Rd 195L
Rd 195M
Rd 195N
Rd 195O
Rd 195P
Rd 195Q
Rd 195R
Rd 195S
Rd 195T
Rd 195U
Rd 195V
Rd 195W
Rd 195X
Rd 195Y
Rd 195Z
Rd 196
Rd 196A
Rd 196B
Rd 196C
Rd 196D
Rd 196E
Rd 196F
Rd 196G
Rd 196H
Rd 196I
Rd 196J
Rd 196K
Rd 196L
Rd 196M
Rd 196N
Rd 196O
Rd 196P
Rd 196Q
Rd 196R
Rd 196S
Rd 196T
Rd 196U
Rd 196V
Rd 196W
Rd 196X
Rd 196Y
Rd 196Z
Rd 197
Rd 197A
Rd 197B
Rd 197C
Rd 197D
Rd 197E
Rd 197F
Rd 197G
Rd 197H
Rd 197I
Rd 197J
Rd 197K
Rd 197L
Rd 197M
Rd 197N
Rd 197O
Rd 197P
Rd 197Q
Rd 197R
Rd 197S
Rd 197T
Rd 197U
Rd 197V
Rd 197W
Rd 197X
Rd 197Y
Rd 197Z
Rd 198
Rd 198A
Rd 198B
Rd 198C
Rd 198D
Rd 198E
Rd 198F
Rd 198G
Rd 198H
Rd 198I
Rd 198J
Rd 198K
Rd 198L
Rd 198M
Rd 198N
Rd 198O
Rd 198P
Rd 198Q
Rd 198R
Rd 198S
Rd 198T
Rd 198U
Rd 198V
Rd 198W
Rd 198X
Rd 198Y
Rd 198Z
Rd 199
Rd 199A
Rd 199B
Rd 199C
Rd 199D
Rd 199E
Rd 199F
Rd 199G
Rd 199H
Rd 199I
Rd 199J
Rd 199K
Rd 199L
Rd 199M
Rd 199N
Rd 199O
Rd 199P
Rd 199Q
Rd 199R
Rd 199S
Rd 199T
Rd 199U
Rd 199V
Rd 199W
Rd 199X
Rd 199Y
Rd 199Z
Rd 200
Rd 200A
Rd 200B
Rd 200C
Rd 200D
Rd 200E
Rd 200F
Rd 200G
Rd 200H
Rd 200I
Rd 200J
Rd 200K
Rd 200L
Rd 200M
Rd 200N
Rd 200O
Rd 200P
Rd 200Q
Rd 200R
Rd 200S
Rd 200T
Rd 200U
Rd 200V
Rd 200W
Rd 200X
Rd 200Y
Rd 200Z
Rd 201
Rd 201A
Rd 201B
Rd 201C
Rd 201D
Rd 201E
Rd 201F
Rd 201G
Rd 201H
Rd 201I
Rd 201J
Rd 201K
Rd 201L
Rd 201M
Rd 201N
Rd 201O
Rd 201P
Rd 201Q
Rd 201R
Rd 201S
Rd 201T
Rd 201U
Rd 201V
Rd 201W
Rd 201X
Rd 201Y
Rd 201Z
Rd 202
Rd 202A
Rd 202B
Rd 202C
Rd 202D
Rd 202E
Rd 202F
Rd 202G
Rd 202H
Rd 202I
Rd 202J
Rd 202K
Rd 202L
Rd 202M
Rd 202N
Rd 202O
Rd 202P
Rd 202Q
Rd 202R
Rd 202S
Rd 202T
Rd 202U
Rd 202V
Rd 202W
Rd 202X
Rd 202Y
Rd 202Z
Rd 203
Rd 203A
Rd 203B
Rd 203C
Rd 203D
Rd 203E
Rd 203F
Rd 203G
Rd 203H
Rd 203I
Rd 203J
Rd 203K
Rd 203L
Rd 203M
Rd 203N
Rd 203O
Rd 203P
Rd 203Q
Rd 203R
Rd 203S
Rd 203T
Rd 203U
Rd 203V
Rd 203W
Rd 203X
Rd 203Y
Rd 203Z
Rd 204
Rd 204A
Rd 204B
Rd 204C
Rd 204D
Rd 204E
Rd 204F
Rd 204G
Rd 204H
Rd 204I
Rd 204J
Rd 204K
Rd 204L
Rd 204M
Rd 204N
Rd 204O
Rd 204P
Rd 204Q
Rd 204R
Rd 204S
Rd 204T
Rd 204U
Rd 204V
Rd 204W
Rd 204X
Rd 204Y
Rd 204Z
Rd 205
Rd 205A
Rd 205B
Rd 205C
Rd 205D
Rd 205E
Rd 205F
Rd 205G
Rd 205H
Rd 205I
Rd 205J
Rd 205K
Rd 205L
Rd 205M
Rd 205N
Rd 205O
Rd 205P
Rd 205Q
Rd 205R
Rd 205S
Rd 205T
Rd 205U
Rd 205V
Rd 205W
Rd 205X
Rd 205Y
Rd 205Z
Rd 206
Rd 206A
Rd 206B
Rd 206C
Rd 206D
Rd 206E
Rd 206F
Rd 206G
Rd 206H
Rd 206I
Rd 206J
Rd 206K
Rd 206L
Rd 206M
Rd 206N
Rd 206O
Rd 206P
Rd 206Q
Rd 206R
Rd 206S
Rd 206T
Rd 206U
Rd 206V
Rd 206W
Rd 206X
Rd 206Y
Rd 206Z
Rd 207
Rd 207A
Rd 207B
Rd 207C
Rd 207D
Rd 207E
Rd 207F
Rd 207G
Rd 207H
Rd 207I
Rd 207J
Rd 207K
Rd 207L
Rd 207M
Rd 207N
Rd 207O
Rd 207P
Rd 207Q
Rd 207R
Rd 207S
Rd 207T
Rd 207U
Rd 207V
Rd 207W
Rd 207X
Rd 207Y
Rd 207Z
Rd 208
Rd 208A
Rd 208B
Rd 208C
Rd 208D
Rd 208E
Rd 208F
Rd 208G
Rd 208H
Rd 208I
Rd 208J
Rd 208K
Rd 208L
Rd 208M
Rd 208N
Rd 208O
Rd 208P
Rd 208Q
Rd 208R
Rd 208S
Rd 208T
Rd 208U
Rd 208V
Rd 208W
Rd 208X
Rd 208Y
Rd 208Z
Rd 209
Rd 209A
Rd 209B
Rd 209C
Rd 209D
Rd 209E
Rd 209F
Rd 209G
Rd 209H
Rd 209I
Rd 209J
Rd 209K
Rd 209L
Rd 209M
Rd 209N
Rd 209O
Rd 209P
Rd 209Q
Rd 209R
Rd 209S
Rd 209T
Rd 209U
Rd 209V
Rd 209W
Rd 209X
Rd 209Y
Rd 209Z
Rd 210
Rd 210A
Rd 210B
Rd 210C
Rd 210D
Rd 210E
Rd 210F
Rd 210G
Rd 210H
Rd 210I
Rd 210J
Rd 210K
Rd 210L
Rd 210M
Rd 210N
Rd 210O
Rd 210P
Rd 210Q
Rd 210R
Rd 210S
Rd 210T
Rd 210U
Rd 210V
Rd 210W
Rd 210X
Rd 210Y
Rd 210Z
Rd 211
Rd 211A
Rd 211B
Rd 211C
Rd 211D
Rd 211E
Rd 211F
Rd 211G
Rd 211H
Rd 211I
Rd 211J
Rd 211K
Rd 211L
Rd 211M
Rd 211N
Rd 211O
Rd 211P
Rd 211Q
Rd 211R
Rd 211S
Rd 211T
Rd 211U
Rd 211V
Rd 211W
Rd 211X
Rd 211Y
Rd 211Z
Rd 212
Rd 212A
Rd 212B
Rd 212C
Rd 212D
Rd 212E
Rd 212F
Rd 212G
Rd 212H
Rd 212I
Rd 212J
Rd 212K
Rd 212L
Rd 212M
Rd 212N
Rd 212O
Rd 212P
Rd 212Q
Rd 212R
Rd 212S
Rd 212T
Rd 212U
Rd 212V
Rd 212W
Rd 212X
Rd 212Y
Rd 212Z
Rd 213
Rd 213A
Rd 213B
Rd 213C
Rd 213D
Rd 213E
Rd 213F
Rd 213G
Rd 213H
Rd 213I
Rd 213J
Rd 213K
Rd 213L
Rd 213M
Rd 213N
Rd 213O
Rd 213P
Rd 213Q
Rd 213R
Rd 213S
Rd 213T
Rd 213U
Rd 213V
Rd 213W
Rd 213X
Rd 213Y
Rd 213Z
Rd 214
Rd 214A
Rd 214B
Rd 214C
Rd 214D
Rd 214E
Rd 214F
Rd 214G
Rd 214H
Rd 214I
Rd 214J
Rd 214K
Rd 214L
Rd 214M
Rd 214N
Rd 214O
Rd 214P
Rd 214Q
Rd 214R
Rd 214S
Rd 214T
Rd 214U
Rd 214V
Rd 214W
Rd 214X
Rd 214Y
Rd 214Z
Rd 215
Rd 215A
Rd 215B
Rd 215C
Rd 215D
Rd 215E
Rd 215F
Rd 215G
Rd 215H
Rd 215I
Rd 215J
Rd 215K
Rd 215L
Rd 215M
Rd 215N
Rd 215O
Rd 215P
Rd 215Q
Rd 215R
Rd 215S
Rd 215T
Rd 215U
Rd 215V
Rd 215W
Rd 215X
Rd 215Y
Rd 215Z
Rd 216
Rd 216A
Rd 216B
Rd 216C
Rd 216D
Rd 216E
Rd 216F
Rd 216G
Rd 216H
Rd 216I
Rd 216J
Rd 216K
Rd 216L
Rd 216M
Rd 216N
Rd 216O
Rd 216P
Rd 216Q
Rd 216R
Rd 216S
Rd 216T
Rd 216U
Rd 216V
Rd 216W
Rd 216X
Rd 216Y
Rd 216Z
Rd 217
Rd 217A
Rd 217B
Rd 217C
Rd 217D
Rd 217E
Rd 217F
Rd 217G
Rd 217H
Rd 217I
Rd 217J
Rd 217K
Rd 217L
Rd 217M
Rd 217N
Rd 217O
Rd 217P
Rd 217Q
Rd 217R
Rd 217S
Rd 217T
Rd 217U
Rd 217V
Rd 217W
Rd 217X
Rd 217Y
Rd 217Z
Rd 218
Rd 218A
Rd 218B
Rd 218C
Rd 218D
Rd 218E
Rd 218F
Rd 218G
Rd 218H
Rd 218I
Rd 218J
Rd 218K
Rd 218L
Rd 218M
Rd 218N
Rd 218O
Rd 218P
Rd 218Q
Rd 218R
Rd 218S
Rd 218T
Rd 218U
Rd 218V
Rd 218W
Rd 218X
Rd 218Y
Rd 218Z
Rd 219
Rd 219A
Rd 219B
Rd 219C
Rd 219D
Rd 219E
Rd 219F
Rd 219G
Rd 219H
Rd 219I
Rd 219J
Rd 219K
Rd 219L
Rd 219M
Rd 219N
Rd 219O
Rd 219P
Rd 219Q
Rd 219R
Rd 219S
Rd 219T
Rd 219U
Rd 219V
Rd 219W
Rd 219X
Rd 219Y
Rd 219Z
Rd 220
Rd 220A
Rd 220B
Rd 220C
Rd 220D
Rd 220E
Rd 220F
Rd 220G
Rd 220H
Rd 220I
Rd 220J
Rd 220K
Rd 220L
Rd 220M
Rd 220N
Rd 220O
Rd 220P
Rd 220Q
Rd 220R
Rd 220S
Rd 220T
Rd 220U
Rd 220V
Rd 220W
Rd 220X
Rd 220Y
Rd 220Z
Rd 221
Rd 221A
Rd 221B
Rd 221C
Rd 221D
Rd 221E
Rd 221F
Rd 221G
Rd 221H
Rd 221I
Rd 221J
Rd 221K
Rd 221L
Rd 221M
Rd 221N
Rd 221O
Rd 221P
Rd 221Q
Rd 221R
Rd 221S
Rd 221T
Rd 221U
Rd 221V
Rd 221W
Rd 221X
Rd 221Y
Rd 221Z
Rd 222
Rd 222A
Rd 222B
Rd 222C
Rd 222D
Rd 222E
Rd 222F
Rd 222G
Rd 222H
Rd 222I
Rd 222J
Rd 222K
Rd 222L
Rd 222M
Rd 222N
Rd 222O
Rd 222P
Rd 222Q
Rd 222R
Rd 222S
Rd 222T
Rd 222U
Rd 222V
Rd 222W
Rd 222X
Rd 222Y
Rd 222Z
Rd 223
Rd 223A
Rd 223B
Rd 223C
Rd 223D
Rd 223E
Rd 223F
Rd 223G
Rd 223H
Rd 223I
Rd 223J
Rd 223K
Rd 223L
Rd 223M
Rd 223N
Rd 223O
Rd 223P
Rd 223Q
Rd 223R
Rd 223S
Rd 223T
Rd 223U
Rd 223V
Rd 223W
Rd 223X
Rd 223Y
Rd 223Z
Rd 224
Rd 224A
Rd 224B
Rd 224C
Rd 224D
Rd 224E
Rd 224F
Rd 224G
Rd 224H
Rd 224I
Rd 224J
Rd 224K
Rd 224L
Rd 224M
Rd 224N
Rd 224O
Rd 224P
Rd 224Q
Rd 224R
Rd 224S
Rd 224T
Rd 224U
Rd 224V
Rd 224W
Rd 224X
Rd 224Y
Rd 224Z
Rd 225
Rd 225A
Rd 225B
Rd 225C
Rd 225D
Rd 225E
Rd 225F
Rd 225G
Rd 225H
Rd 225I
Rd 225J
Rd 225K
Rd 225L
Rd 225M
Rd 225N
Rd 225O
Rd 225P
Rd 225Q
Rd 225R
Rd 225S
Rd 225T
Rd 225U
Rd 225V
Rd 225W
Rd 225X
Rd 225Y
Rd 225Z
Rd 226
Rd 226A
Rd 226B
Rd 226C
Rd 226D
Rd 226E
Rd 226F
Rd 226G
Rd 226H
Rd 226I
Rd 226J
Rd 226K
Rd 226L
Rd 226M
Rd 226N
Rd 226O
Rd 226P
Rd 226Q
Rd 226R
Rd 226S
Rd 226T
Rd 226U
Rd 226V
Rd 226W
Rd 226X
Rd 226Y
Rd 226Z
Rd 227
Rd 227A
Rd 227B
Rd 227C
Rd 227D
Rd 227E
Rd 227F
Rd 227G
Rd 227H
Rd 227I
Rd 227J
Rd 227K
Rd 227L
Rd 227M
Rd 227N
Rd 227O
Rd 227P
Rd 227Q
Rd 227R
Rd 227S
Rd 227T
Rd 227U
Rd 227V
Rd 227W
Rd 227X
Rd 227Y
Rd 227Z
Rd 228
Rd 228A
Rd 228B
Rd 228C
Rd 228D
Rd 228E
Rd 228F
Rd 228G
Rd 228H
Rd 228I
Rd 228J
Rd 228K
Rd 228L
Rd 228M
Rd 228N
Rd 228O
Rd 228P
Rd 228Q
Rd 228R
Rd 228S
Rd 228T
Rd 228U
Rd 228V
Rd 228W
Rd 228X
Rd 228Y
Rd 228Z
Rd 229
Rd 229A
Rd 229B
Rd 229C
Rd 229D
Rd 229E
Rd 229F
Rd 229G
Rd 229H
Rd 229I
Rd 229J
Rd 229K
Rd 229L
Rd 229M
Rd 229N
Rd 229O
Rd 229P
Rd 229Q
Rd 229R
Rd 229S
Rd 229T
Rd 229U
Rd 229V
Rd 229W
Rd 229X
Rd 229Y
Rd 229Z
Rd 230
Rd 230A
Rd 230B
Rd 230C
Rd 230D
Rd 230E
Rd 230F
Rd 230G
Rd 230H
Rd 230I
Rd 230J
Rd 230K
Rd 230L
Rd 230M
Rd 230N
Rd 230O
Rd 230P
Rd 230Q
Rd 230R
Rd 230S
Rd 230T
Rd 230U
Rd 230V
Rd 230W
Rd 230X
Rd 230Y
Rd 230Z
Rd 231
Rd 231A
Rd 231B
Rd 231C
Rd 231D
Rd 231E
Rd 231F
Rd 231G
Rd 231H
Rd 231I
Rd 231J
Rd 231K
Rd 231L
Rd 231M
Rd 231N
Rd 231O
Rd 231P
Rd 231Q
Rd 231R
Rd 231S
Rd 231T
Rd 231U
Rd 231V
Rd 231W
Rd 231X
Rd 231Y
Rd 231Z
Rd 232
Rd 232A
Rd 232B
Rd 232C
Rd 232D
Rd 232E
Rd 232F
Rd 232G
Rd 232H
Rd 232I
Rd 232J
Rd 232K
Rd 232L
Rd 232M
Rd 232N
Rd 232O
Rd 232P
Rd 232Q
Rd 232R
Rd 232S
Rd 232T
Rd 232U
Rd 232V
Rd 232W
Rd 232X
Rd 232Y
Rd 232Z
Rd 233
Rd 233A
Rd 233B
Rd 233C
Rd 233D
Rd 233E
Rd 233F
Rd 233G
Rd 233H
Rd 233I
Rd 233J
Rd 233K
Rd 233L
Rd 233M
Rd 233N
Rd 233O
Rd 233P
Rd 233Q
Rd 233R
Rd 233S
Rd 233T
Rd 233U
Rd 233V
Rd 233W
Rd 233X
Rd 233Y
Rd 233Z
Rd 234
Rd 234A
Rd 234B
Rd 234C
Rd 234D
Rd 234E
Rd 234F
Rd 234G
Rd 234H
Rd 234I
Rd 234J
Rd 234K
Rd 234L
Rd 234M
Rd 234N
Rd 234O
Rd 234P
Rd 234Q
Rd 234R
Rd 234S
Rd 234T
Rd 234U
Rd 234V
Rd 234W
Rd 234X
Rd 234Y
Rd 234Z
Rd 235
Rd 235A
Rd 235B
Rd 235C
Rd 235D
Rd 235E
Rd 235F
Rd 235G
Rd 235H
Rd 235I
Rd 235J
Rd 235K
Rd 235L
Rd 235M
Rd 235N
Rd 235O
Rd 235P
Rd 235Q
Rd 235R
Rd 235S
Rd 235T
Rd 235U
Rd 235V
Rd 235W
Rd 235X
Rd 235Y
Rd 235Z
Rd 236
Rd 236A
Rd 236B
Rd 236C
Rd 236D
Rd 236E
Rd 236F
Rd 236G
Rd 236H
Rd 236I
Rd 236J
Rd 236K
Rd 236L
Rd 236M
Rd 236N
Rd 236O
Rd 236P
Rd 236Q
Rd 236R
Rd 236S
Rd 236T
Rd 236U
Rd 236V
Rd 236W
R

# GOVERNMENTAL UNIT REFERENCE MAP (2020): Colusa County, CA

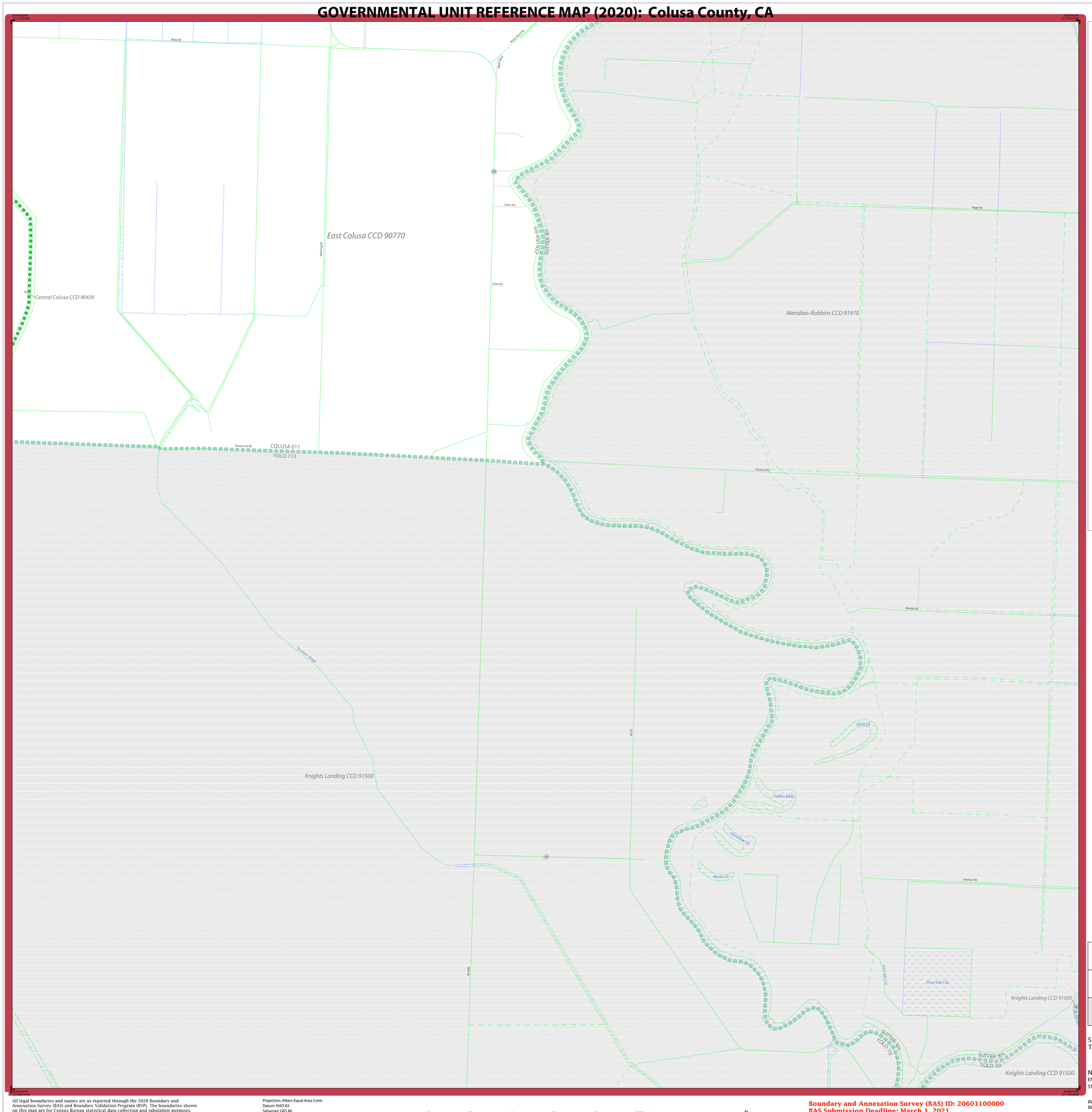


## LEGEND

| SYMBOL DESCRIPTION | SYMBOL | LABEL STYLE |
|---|---|---|
| Federal American Indian Reservation | | L'ANSE RESERVATION (TA 1880) |
| Off-Reservation Trust Land | | T1880 |
| American Indian Tribal Subdivision | | SHONTO (620) |
| Alaska Native Regional Corporation (ANRC) | | NANA ANRC 52120 |
| State (or statistically equivalent entity) | | NEW YORK 36 |
| County (or statistically equivalent entity) | | ERIE 029 |
| Minor Civil Division (MCD)[1] | | Lee town 41460 |
| Census County Division (CCD)[2] | | Jemez CCD 91650 |
| Consolidated City | | MILFORD 47500 |
| Incorporated Place[3] | | Davis 18100 |
| Census Designated Place (CDP)[2] | | Cochiti 16560 |

| DESCRIPTION | SYMBOL | DESCRIPTION | SYMBOL |
|---|---|---|---|
| Interstate | 5 | Water Body | Pleasant Lake |
| U.S. Highway | 2 | Swamp or Marsh | Okefenokee Swamp |
| State Highway | 4 | Glacier | Bering Glacier |
| Other Road | Marsh Ln | Airport, Airfield, or Helicopter Landing Pad | Dönärd Airfield |
| Cul-de-sac | | College or University | Coll/Univ |
| Circle | | Military | Fort Belvoir |
| Geographic Offset or Corridor | | Prison or Juvenile Detention Center | P/JDC |
| 4WD Trail, Stairway, Alley, Walkway, or Ferry | | Cemetery | Powell Cmtry |
| Railroad | Southern RR | Golf Course | Pinehurst GlfCrs |
| Pipeline or Power Line | | National Park or Forest | Yosemite NP |
| Ridge or Fence | | Other Park | St Francis Park |
| Property Line or Nonvisible Boundary | | Outside Subject Area | |
| Perennial Stream | Tumbling Cr | Inset Area | A1 |
| Intermittent Stream | Piney Cr | | |
| Mountain Peak or Hill | Mt. Baker | | |

Where state, county, and/or MCD/CCD boundaries coincide, the map shows the boundary symbol for only the highest-ranking of these boundaries. Where American Indian reservation and American Indian tribal subdivision boundaries coincide, the map shows only the American Indian reservation boundaries.

Entity names are followed by either their FIPS code or census code; parentheses indicate a census code.

1 'MCD*' indicates a false MCD. These are for Census Bureau use only.

2 The CCD and CDP boundaries represent statistical entities only and are not updated through the BAS.

3 Incorporated place name color corresponds to the incorporated place fill color.

Due to space limitations, some road names, along with other feature and geography names on the map, may not be shown.

The Census Bureau stores primary and alternate road names, but only primary road names are used to label the roads on these maps.

Key to Adjacent Sheets

| | | |
|---|---|---|
| 23 | 24 | |
| 28 | 29 | |
| | | |

Sheet Location within Entity

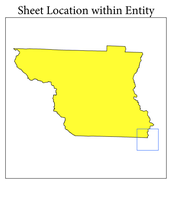

Sheet 29 of 29 PARENT sheets
Total Sheets: 33 (Index 1; Parent 29; Inset 3)

NAME: Colusa County (011)
ENTITY TYPE: County or statistically equivalent entity
ST: California (06)

INDEX OR PARENT SHEET #: 029
INSET SHEET #: 000000

2020 COUNTY REF MAP (PARENT)

5340206011000000029000000


All legal boundaries and names are as reported through the 2020 Boundary and Annexation Survey (BAS) and Boundary Validation Program (BVP). The boundaries shown on this map are for Census Bureau statistical data collection and tabulation purposes only; their depiction and designation for statistical purposes does not constitute a determination of jurisdictional authority or rights of ownership or entitlement.



Data Source: U.S. Census Bureau's MAF/TIGER database (TAB20), November 2020
Created by Geography Division: December 09, 2020

U.S. DEPARTMENT OF COMMERCE U.S. Census Bureau


Projection: Albers Equal Area Conic
Datum: NAD 83
Spheroid: GRS 80
1st Standard Parallel: 34 06 27
2nd Standard Parallel: 40 25 20
Central Meridian: -119 18 20
Latitude of Projection's Origin: 32 31 43
False Easting: 0
False Northing: 0

0 0.5 1 1.5 2 2.5 Kilometers
0 0.3 0.6 0.9 1.2 1.5 Miles
The plotted map scale is 1:17,500

N W E S

**Boundary and Annexation Survey (BAS) ID: 20601100000**
**BAS Submission Deadline: March 1, 2021**

**PDF versions of the BAS maps are available at:**
**www.census.gov/programs-surveys/bas/geographies.html**

For more information, or to request additional maps, please email geo.bas@census.gov, call 1-800-972-5651, or visit www.census.gov/programs-surveys/bas.html.

# GOVERNMENTAL UNIT REFERENCE MAP (2020): Colusa County, CA

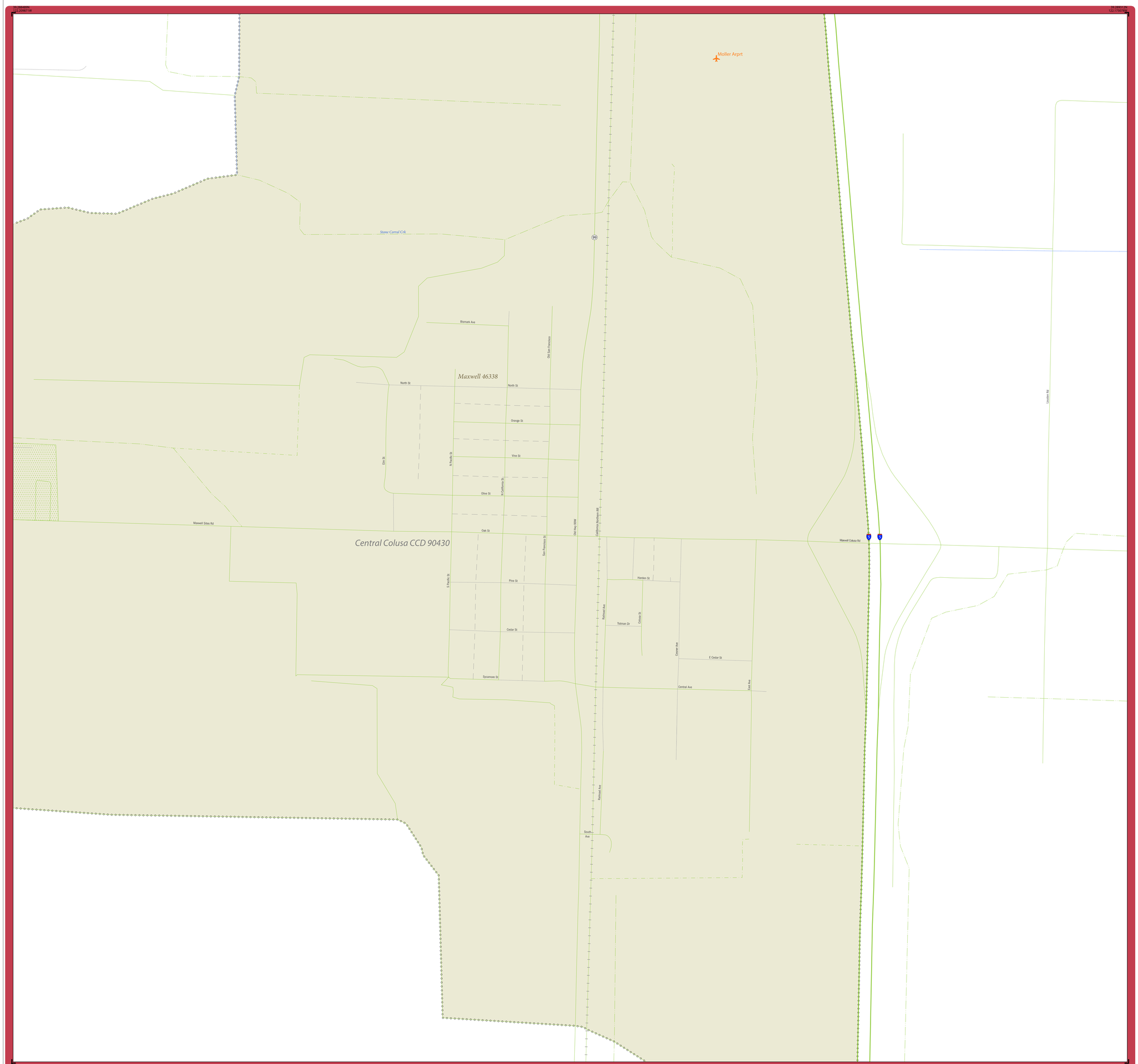


## LEGEND

| SYMBOL DESCRIPTION | SYMBOL | LABEL STYLE |
|---|---|---|
| Federal American Indian Reservation | | L'ANSE RESERVATION (TA 1880) |
| Off-Reservation Trust Land | | T1880 |
| American Indian Tribal Subdivision | | SHONTO (620) |
| Alaska Native Regional Corporation (ANRC) | | *NANA ANRC 52120* |
| State (or statistically equivalent entity) | | NEW YORK 36 |
| County (or statistically equivalent entity) | | ERIE 029 |
| Minor Civil Division (MCD)[1] | | Lee town 41460 |
| Census County Division (CCD)[2] | | *Jemez CCD 91650* |
| Consolidated City | | MILFORD 47500 |
| Incorporated Place[3] | | Davis 18100 |
| Census Designated Place (CDP)[2] | | *Cochiti 16560* |

| DESCRIPTION | SYMBOL | DESCRIPTION | SYMBOL |
|---|---|---|---|
| Interstate | 5 | Water Body | *Pleasant Lake* |
| U.S. Highway | 2 | Swamp or Marsh | *Okefenokee Swamp* |
| State Highway | 4 | Glacier | *Bering Glacier* |
| Other Road | Marsh Ln | Airport, Airfield, or Helicopter Landing Pad | Donald Airport |
| Cul-de-sac | | College or University | Coll/Univ |
| Circle | | Military | Fort Belvoir |
| Geographic Offset or Corridor | | Prison or Juvenile Detention Center | P/JDC |
| 4WD Trail, Stairway, Alley, Walkway, or Ferry | | Cemetery | Powell Cmtry |
| Railroad | Southern RR | Golf Course | Pinehurst GlfCrs |
| Pipeline or Power Line | | National Park or Forest | Yosemite NP |
| Ridge or Fence | | Other Park | St Francis Park |
| Property Line or Nonvisible Boundary | | Outside Subject Area | |
| Perennial Stream | *Tumbling Cr* | Inset Area | A1 |
| Intermittent Stream | *Piney Cr* | | |
| Mountain Peak or Hill | *Mt. Baker* | | |

Where state, county, and/or MCD/CCD boundaries coincide, the map shows the boundary symbol for only the highest-ranking of these boundaries. Where American Indian reservation and American Indian tribal subdivision boundaries coincide, the map shows only the American Indian reservation boundaries.

Entity names are followed by either their FIPS code or census code; parentheses indicate a census code.

1 'MCD*' indicates a false MCD. These are for Census Bureau use only.

2 The CCD and CDP boundaries represent statistical entities only and are not updated through the BAS.

3 Incorporated place name color corresponds to the incorporated place fill color.

Due to space limitations, some road names, along with other feature and geography names on the map, may not be shown.

The Census Bureau stores primary and alternate road names, but only primary road names are used to label the roads on these maps.

Sheet Location within Entity

Sheet A1 of 3 INSET sheets
Total Sheets: 33 (Index 1; Parent 29; Inset 3)

NAME: Colusa County (011)
ENTITY TYPE: County or statistically equivalent entity
ST: California (06)

INDEX OR PARENT SHEET #: 012
INSET SHEET #: 006501

2020 COUNTY REF MAP (INSET)

5340206011000000012006501

All legal boundaries and names are as reported through the 2020 Boundary and Annexation Survey (BAS) and Boundary Validation Program (BVP). The boundaries shown on this map are for Census Bureau statistical data collection and tabulation purposes only; their depiction and designation for statistical purposes does not constitute a determination of jurisdictional authority or rights of ownership or entitlement.

Data Source: U.S. Census Bureau's MAF/TIGER database (TAB20), November 2020
Created by Geography Division: December 09, 2020

U.S. DEPARTMENT OF COMMERCE U.S. Census Bureau

Projection: Albers Equal Area Conic
Datum: NAD 83
Spheroid: GRS 80
1st Standard Parallel: 34 06 27
2nd Standard Parallel: 40 25 20
Central Meridian: -119 18 20
Latitude of Projection's Origin: 32 31 43
False Easting: 0
False Northing: 0

0 0.1 0.2 0.3 0.4 0.5 Kilometers
0 448 896 1,344 1,792 2,240 Feet
The plotted map scale is 1:4,206
1 mile = 5,280 feet

N W E S

**Boundary and Annexation Survey (BAS) ID: 20601100000**
**BAS Submission Deadline: March 1, 2021**

**PDF versions of the BAS maps are available at:**
**www.census.gov/programs-surveys/bas/geographies.html**

For more information, or to request additional maps, please email geo.bas@census.gov, call 1-800-972-5651, or visit www.census.gov/programs-surveys/bas.html.

United States Census Bureau

# GOVERNMENTAL UNIT REFERENCE MAP (2020): Colusa County, CA

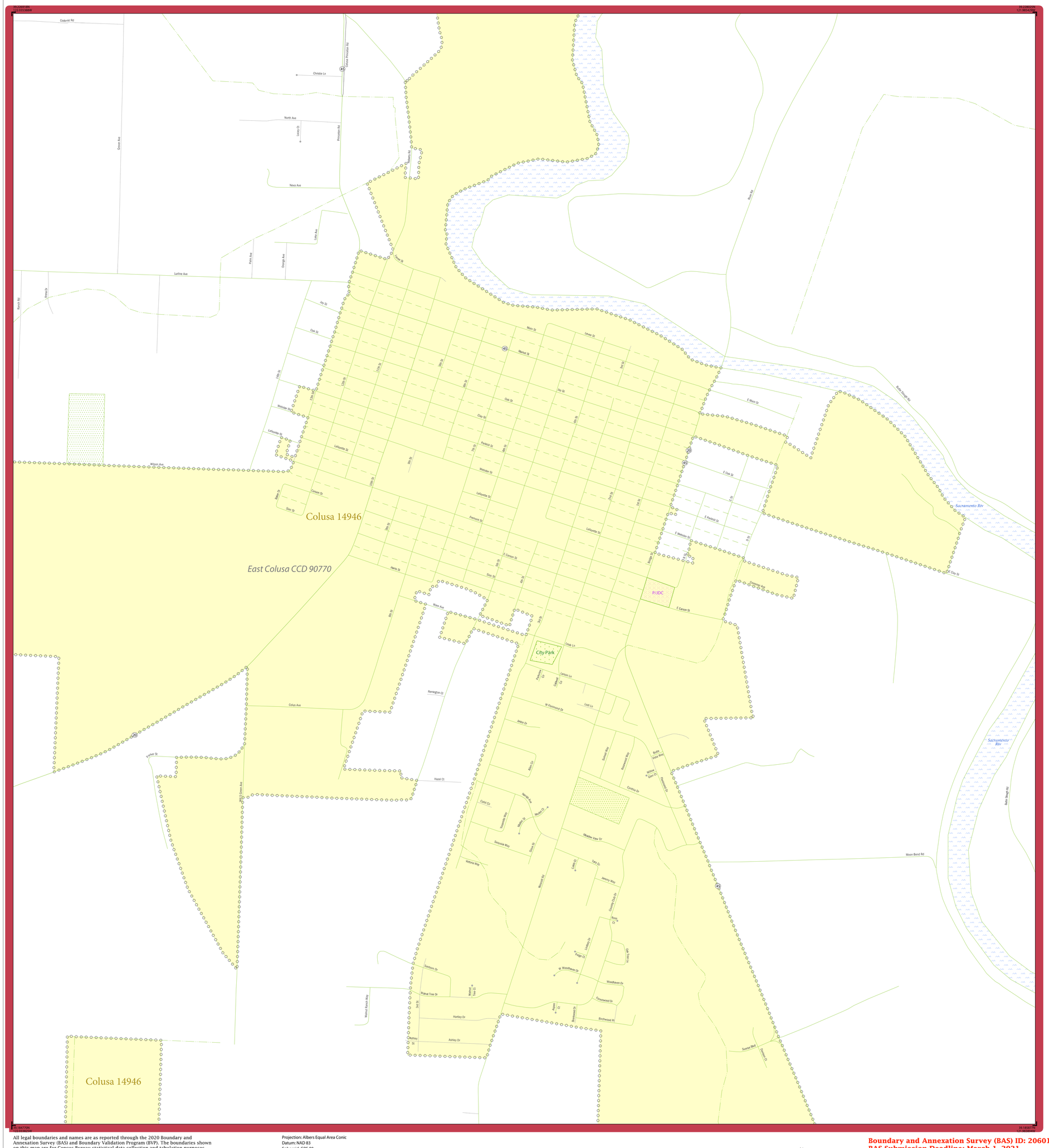


## LEGEND

| SYMBOL DESCRIPTION | SYMBOL | LABEL STYLE |
|---|---|---|
| Federal American Indian Reservation | | L'ANSE RESERVATION (TA 1880) |
| Off-Reservation Trust Land | | T1880 |
| American Indian Tribal Subdivision | | SHONTO (620) |
| Alaska Native Regional Corporation (ANRC) | | NANA ANRC 52120 |
| State (or statistically equivalent entity) | | NEW YORK 36 |
| County (or statistically equivalent entity) | | ERIE 029 |
| Minor Civil Division (MCD)[1] | | Lee town 41460 |
| Census County Division (CCD)[2] | | Jemez CCD 91650 |
| Consolidated City | | MILFORD 47500 |
| Incorporated Place[3] | | Davis 18100 |
| Census Designated Place (CDP)[2] | | Cochiti 16560 |

| DESCRIPTION | SYMBOL | DESCRIPTION | SYMBOL |
|---|---|---|---|
| Interstate | 5 | Water Body | Pleasant Lake |
| U.S. Highway | 2 | Swamp or Marsh | Okefenokee Swamp |
| State Highway | 4 | Glacier | Bering Glacier |
| Other Road | Marsh Ln | Airport, Airfield, or Helicopter Landing Pad | Dónard Airfield |
| Cul-de-sac | | College or University | Coll/Univ |
| Circle | | Military | Fort Belvoir |
| Geographic Offset or Corridor | | Prison or Juvenile Detention Center | P/JDC |
| 4WD Trail, Stairway, Alley, Walkway, or Ferry | | Cemetery | Powell Cmtry |
| Railroad | Southern RR | Golf Course | Pinehurst GlfCrs |
| Pipeline or Power Line | | National Park or Forest | Yosemite NP |
| Ridge or Fence | | Other Park | St Francis Park |
| Property Line or Nonvisible Boundary | | Outside Subject Area | |
| Perennial Stream | Tumbling Cr | Inset Area | A1 |
| Intermittent Stream | Piney Cr | | |
| Mountain Peak or Hill | Mt. Baker | | |

Where state, county, and/or MCD/CCD boundaries coincide, the map shows the boundary symbol for only the highest-ranking of these boundaries. Where American Indian reservation and American Indian tribal subdivision boundaries coincide, the map shows only the American Indian reservation boundaries.

Entity names are followed by either their FIPS code or census code; parentheses indicate a census code.

1 'MCD*' indicates a false MCD. These are for Census Bureau use only.

2 The CCD and CDP boundaries represent statistical entities only and are not updated through the BAS.

3 Incorporated place name color corresponds to the incorporated place fill color.

Due to space limitations, some road names, along with other feature and geography names on the map, may not be shown.

The Census Bureau stores primary and alternate road names, but only primary road names are used to label the roads on these maps.

Sheet Location within Entity

Sheet B1 of 3 INSET sheets
Total Sheets: 33 (Index 1; Parent 29; Inset 3)

NAME: Colusa County (011)
ENTITY TYPE: County or statistically equivalent entity
ST: California (06)

INDEX OR PARENT SHEET #: 013
INSET SHEET #: 006601

2020 COUNTY REF MAP (INSET)

5340206011000000130066 01

All legal boundaries and names are as reported through the 2020 Boundary and Annexation Survey (BAS) and Boundary Validation Program (BVP). The boundaries shown on this map are for Census Bureau statistical data collection and tabulation purposes only; their depiction and designation for statistical purposes does not constitute a determination of jurisdictional authority or rights of ownership or entitlement.

Data Source: U.S. Census Bureau's MAF/TIGER database (TAB20), November 2020
Created by Geography Division: December 09, 2020

U.S. DEPARTMENT OF COMMERCE U.S. Census Bureau

Projection: Albers Equal Area Conic
Datum: NAD 83
Spheroid: GRS 80
1st Standard Parallel: 34 06 27
2nd Standard Parallel: 40 25 20
Central Meridian: -119 18 20
Latitude of Projection's Origin: 32 31 43
False Easting: 0
False Northing: 0

0 0.2 0.4 0.6 0.8 1 Kilometers
0 0.1 0.2 0.3 0.4 0.5 Miles
The plotted map scale is 1:6,615

N W E S

**Boundary and Annexation Survey (BAS) ID: 20601100000**
**BAS Submission Deadline: March 1, 2021**

**PDF versions of the BAS maps are available at: www.census.gov/programs-surveys/bas/geographies.html**

For more information, or to request additional maps, please email geo.bas@census.gov, call 1-800-972-5651, or visit www.census.gov/programs-surveys/bas.html.

United States Census Bureau

# GOVERNMENTAL UNIT REFERENCE MAP (2020): Colusa County, CA

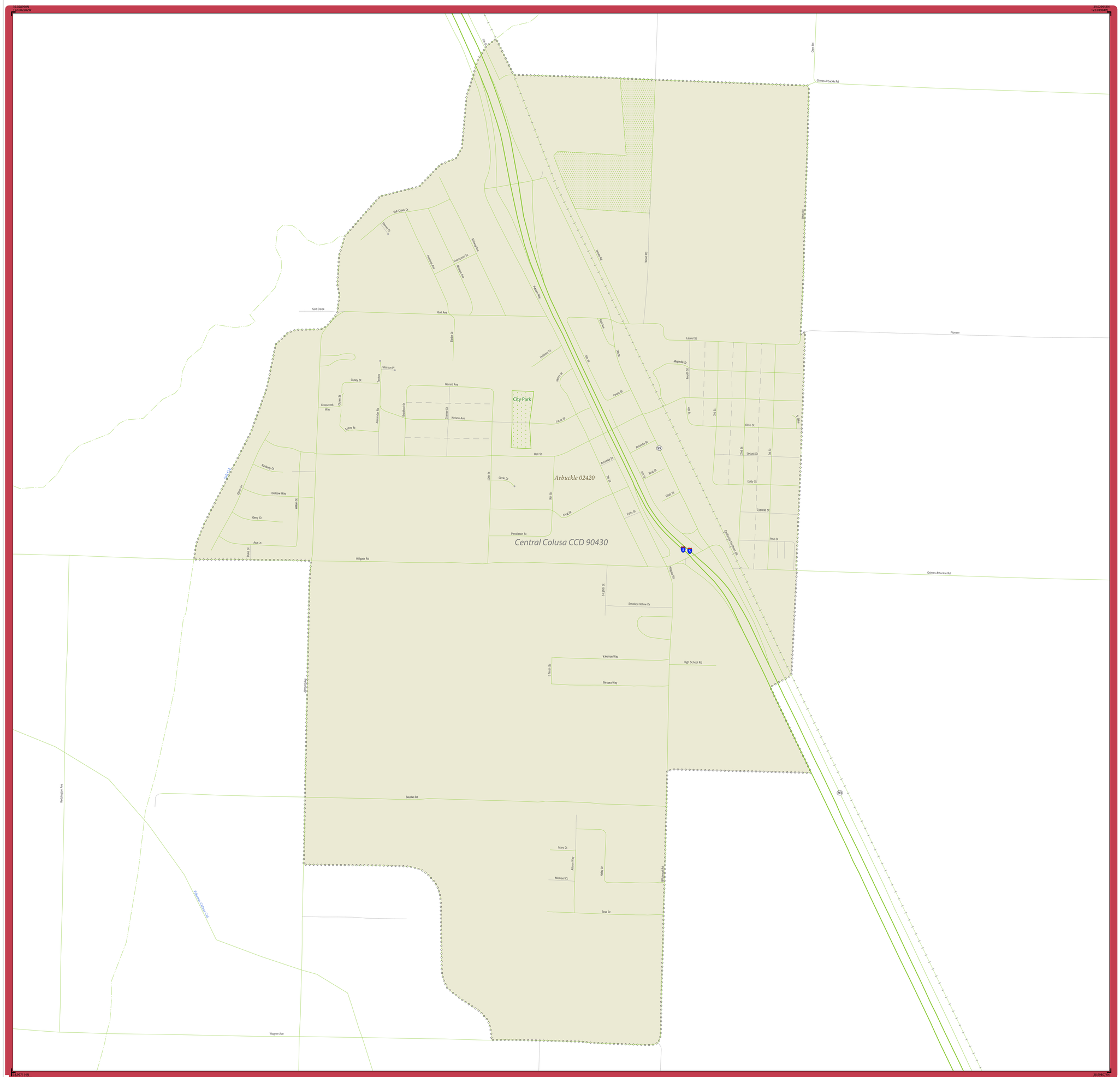


## LEGEND

| SYMBOL DESCRIPTION | SYMBOL | LABEL STYLE |
|---|---|---|
| Federal American Indian Reservation | | L'ANSE RESERVATION (TA 1880) |
| Off-Reservation Trust Land | | T1880 |
| American Indian Tribal Subdivision | | SHONTO (620) |
| Alaska Native Regional Corporation (ANRC) | | *NANA ANRC 52120* |
| State (or statistically equivalent entity) | | NEW YORK 36 |
| County (or statistically equivalent entity) | | ERIE 029 |
| Minor Civil Division (MCD)[1] | | Lee town 41460 |
| Census County Division (CCD)[2] | | *Jemez CCD 91650* |
| Consolidated City | | MILFORD 47500 |
| Incorporated Place[3] | | Davis 18100 |
| Census Designated Place (CDP)[2] | | *Cochiti 16560* |

| DESCRIPTION | SYMBOL | DESCRIPTION | SYMBOL |
|---|---|---|---|
| Interstate | 5 | Water Body | *Pleasant Lake* |
| U.S. Highway | 2 | Swamp or Marsh | *Okefenokee Swamp* |
| State Highway | 4 | Glacier | *Bering Glacier* |
| Other Road | Marsh Ln | Airport, Airfield, or Helicopter Landing Pad | Donald Airfield |
| Cul-de-sac | | College or University | Coll/Univ |
| Circle | | Military | Fort Belvoir |
| Geographic Offset or Corridor | | Prison or Juvenile Detention Center | P/JDC |
| 4WD Trail, Stairway, Alley, Walkway, or Ferry | | Cemetery | Powell Cmtry |
| Railroad | Southern RR | Golf Course | Pinehurst GlfCrs |
| Pipeline or Power Line | | National Park or Forest | Yosemite NP |
| Ridge or Fence | | Other Park | St Francis Park |
| Property Line or Nonvisible Boundary | | Outside Subject Area | |
| Perennial Stream | *Tumbling Cr* | Inset Area | A1 |
| Intermittent Stream | *Piney Cr* | | |
| Mountain Peak or Hill | *Mt. Baker* | | |

Where state, county, and/or MCD/CCD boundaries coincide, the map shows the boundary symbol for only the highest-ranking of these boundaries. Where American Indian reservation and American Indian tribal subdivision boundaries coincide, the map shows only the American Indian reservation boundaries.

Entity names are followed by either their FIPS code or census code; parentheses indicate a census code.

1 'MCD*' indicates a false MCD. These are for Census Bureau use only.

2 The CCD and CDP boundaries represent statistical entities only and are not updated through the BAS.

3 Incorporated place name color corresponds to the incorporated place fill color.

Due to space limitations, some road names, along with other feature and geography names on the map, may not be shown.

The Census Bureau stores primary and alternate road names, but only primary road names are used to label the roads on these maps.

Sheet Location within Entity

Sheet C1 of 3 INSET sheets
Total Sheets: 33 (Index 1; Parent 29; Inset 3)

NAME: Colusa County (011)
ENTITY TYPE: County or statistically equivalent entity
ST: California (06)

INDEX OR PARENT SHEET #: 022
INSET SHEET #: 006701

2020 COUNTY REF MAP (INSET)
5340206011000000022006701

All legal boundaries and names are as reported through the 2020 Boundary and Annexation Survey (BAS) and Boundary Validation Program (BVP). The boundaries shown on this map are for Census Bureau statistical data collection and tabulation purposes only; their depiction and designation for statistical purposes does not constitute a determination of jurisdictional authority or rights of ownership or entitlement.

Data Source: U.S. Census Bureau's MAF/TIGER database (TAB20), November 2020
Created by Geography Division: December 09, 2020

U.S. DEPARTMENT OF COMMERCE U.S. Census Bureau

Projection: Albers Equal Area Conic
Datum: NAD 83
Spheroid: GRS 80
1st Standard Parallel: 34 06 27
2nd Standard Parallel: 40 25 20
Central Meridian: -119 18 20
Latitude of Projection's Origin: 32 31 43
False Easting: 0
False Northing: 0

0 0.1 0.2 0.3 0.4 0.5 Kilometers
0 0.1 0.2 0.3 0.4 0.5 Miles
The plotted map scale is 1:5,148

N W E S

**Boundary and Annexation Survey (BAS) ID: 20601100000**
**BAS Submission Deadline: March 1, 2021**

**PDF versions of the BAS maps are available at:**
**www.census.gov/programs-surveys/bas/geographies.html**

For more information, or to request additional maps, please email geo.bas@census.gov, call 1-800-972-5651, or visit www.census.gov/programs-surveys/bas.html.