GOVERNMENTAL UNIT REFERENCE MAP (2020): Anderson city, CA

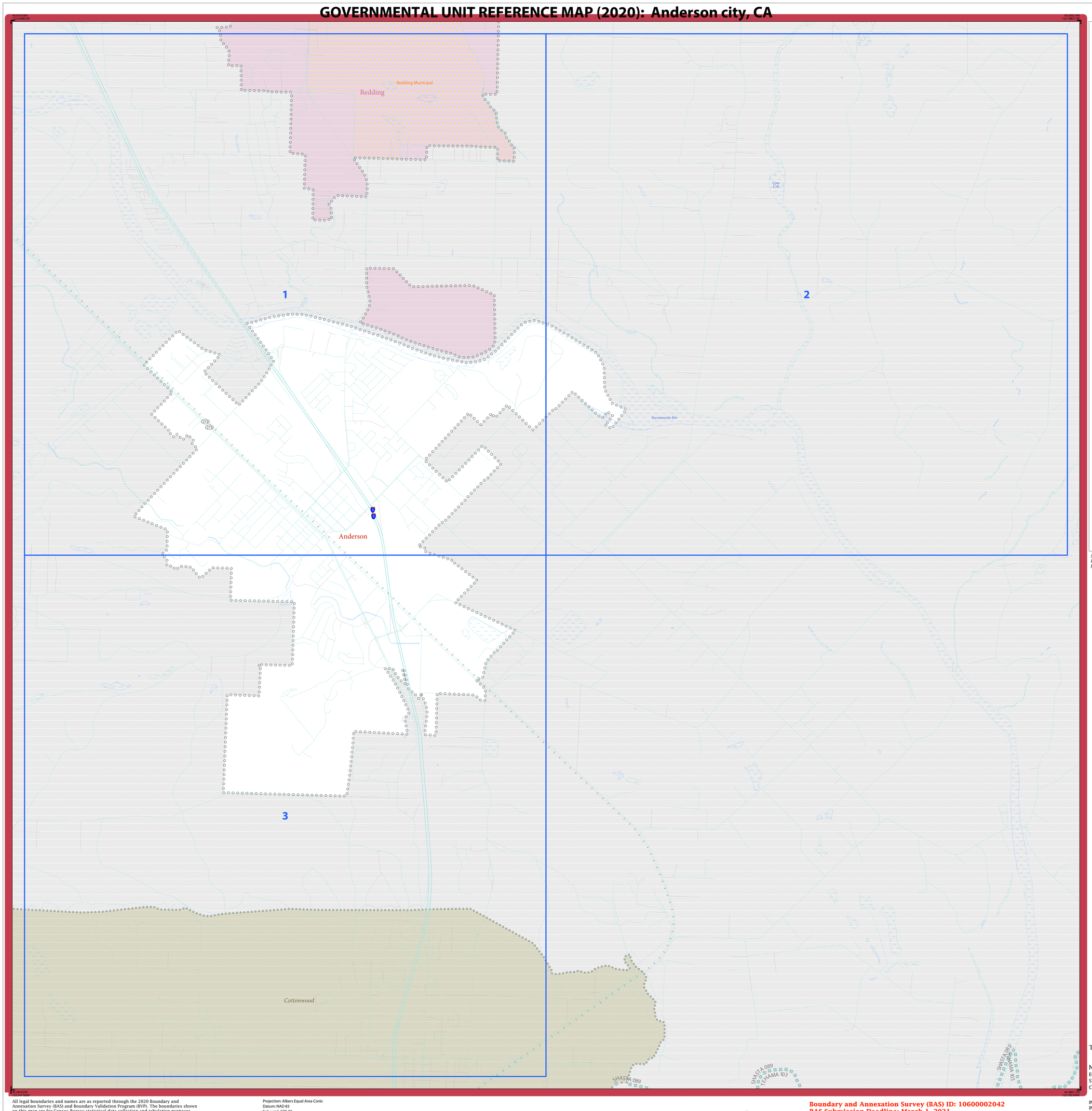

LEGEND

SYMBOL DESCRIPTION	SYMBOL	LABEL STYLE
Federal American Indian Reservation		L'ANSE RESERVATION (TA 1880)
Off-Reservation Trust Land		T1880
American Indian Tribal Subdivision		SHONTO (620)
Alaska Native Regional Corporation (ANRC)		NANA ANRC 52120
State (or statistically equivalent entity)		NEW YORK 36
County (or statistically equivalent entity)		ERIE 029
Minor Civil Division (MCD)[1]		Lee town 41460
Census County Division (CCD)[2]		Jemez CCD 91650
Consolidated City		MILFORD 47500
Incorporated Place - Subject Area		Rome 63418
Incorporated Place - Other Area[3]		Davis 18100
Census Designated Place (CDP)[2]		Cochiti 16560

DESCRIPTION	SYMBOL	DESCRIPTION	SYMBOL
Interstate	5	Water Body	Pleasant Lake
U.S. Highway	2	Swamp or Marsh	Okefenokee Swamp
State Highway	4	Glacier	Bering Glacier
Other Road	Marsh Ln	Airport, Airfield, or Helicopter Landing Pad	Oxnard Airport
Cul-de-sac		College or University	Coll/Univ
Circle		Military	Fort Belvoir
Geographic Offset or Corridor		Prison or Juvenile Detention Center	P/JDC
4WD Trail, Stairway, Alley, Walkway, or Ferry		Cemetery	Powell Cmtry
Railroad	Southern RR	Golf Course	Pinehurst Glfcrs
Pipeline or Power Line		National Park or Forest	Yosemite NP
Ridge or Fence		Other Park	St Francis Park
Property Line or Nonvisible Boundary		Outside Subject Area	
Perennial Stream	Tumbling Cr	Inset Area	A1
Intermittent Stream	Piney Cr		
Mountain Peak or Hill	Mt. Baker		

Where state, county, and/or MCD/CCD boundaries coincide, the map shows the boundary symbol for only the highest-ranking of these boundaries. Where American Indian reservation and American Indian tribal subdivision boundaries coincide, the map shows only the American Indian reservation boundaries.

Entity names are followed by either their FIPS code or census code; parentheses indicate a census code.

1 'MCD*' indicates a false MCD. These are for Census Bureau use only.

2 The CCD and CDP boundaries represent statistical entities only and are not updated through the BAS.

3 Incorporated place name color corresponds to the incorporated place fill color.

Due to space limitations, some road names, along with other feature and geography names on the map, may not be shown.

The Census Bureau stores primary and alternate road names, but only primary road names are used to label the roads on these maps.

Note: This index map sheet provides the map sheet configuration in relation to the subject entity. Due to scale limitations, map content may be simplified. Refer to parent and/or inset map sheets for detailed map content.

Total Sheets: 4 (Index 1; Parent 3; Inset 0)

NAME: Anderson city (02042)
ENTITY TYPE: Incorporated Place
ST: California (06)
CO: Shasta (089)

INDEX OR PARENT SHEET #: 000
INSET SHEET #: 000000

2020 INCORPORATED PLACE REF MAP (INDEX)

5330106000020420000000000

All legal boundaries and names are as reported through the 2020 Boundary and Annexation Survey (BAS) and Boundary Validation Program (BVP). The boundaries shown on this map are for Census Bureau statistical data collection and tabulation purposes only; their depiction and designation for statistical purposes does not constitute a determination of jurisdictional authority or rights of ownership or entitlement.

Data Source: U.S. Census Bureau's MAF/TIGER database (TAB20), November 2020
Created by Geography Division: December 11, 2020

U.S. DEPARTMENT OF COMMERCE U.S. Census Bureau

Projection: Albers Equal Area Conic
Datum: NAD 83
Spheroid: GRS 80
1st Standard Parallel: 34 06 27
2nd Standard Parallel: 40 25 20
Central Meridian: -119 18 20
Latitude of Projection's Origin: 32 31 43
False Easting: 0
False Northing: 0

0 0.5 1 1.5 2 2.5 Kilometers
0 0.3 0.6 0.9 1.2 1.5 Miles
The plotted map scale is 1:18,423

N W E S

Boundary and Annexation Survey (BAS) ID: 10600002042
BAS Submission Deadline: March 1, 2021

PDF versions of the BAS maps are available at:
www.census.gov/programs-surveys/bas/geographies.html

For more information, or to request additional maps, please email geo.bas@census.gov, call 1-800-972-5651, or visit www.census.gov/programs-surveys/bas.html.

United States Census Bureau

GOVERNMENTAL UNIT REFERENCE MAP (2020): Anderson city, CA

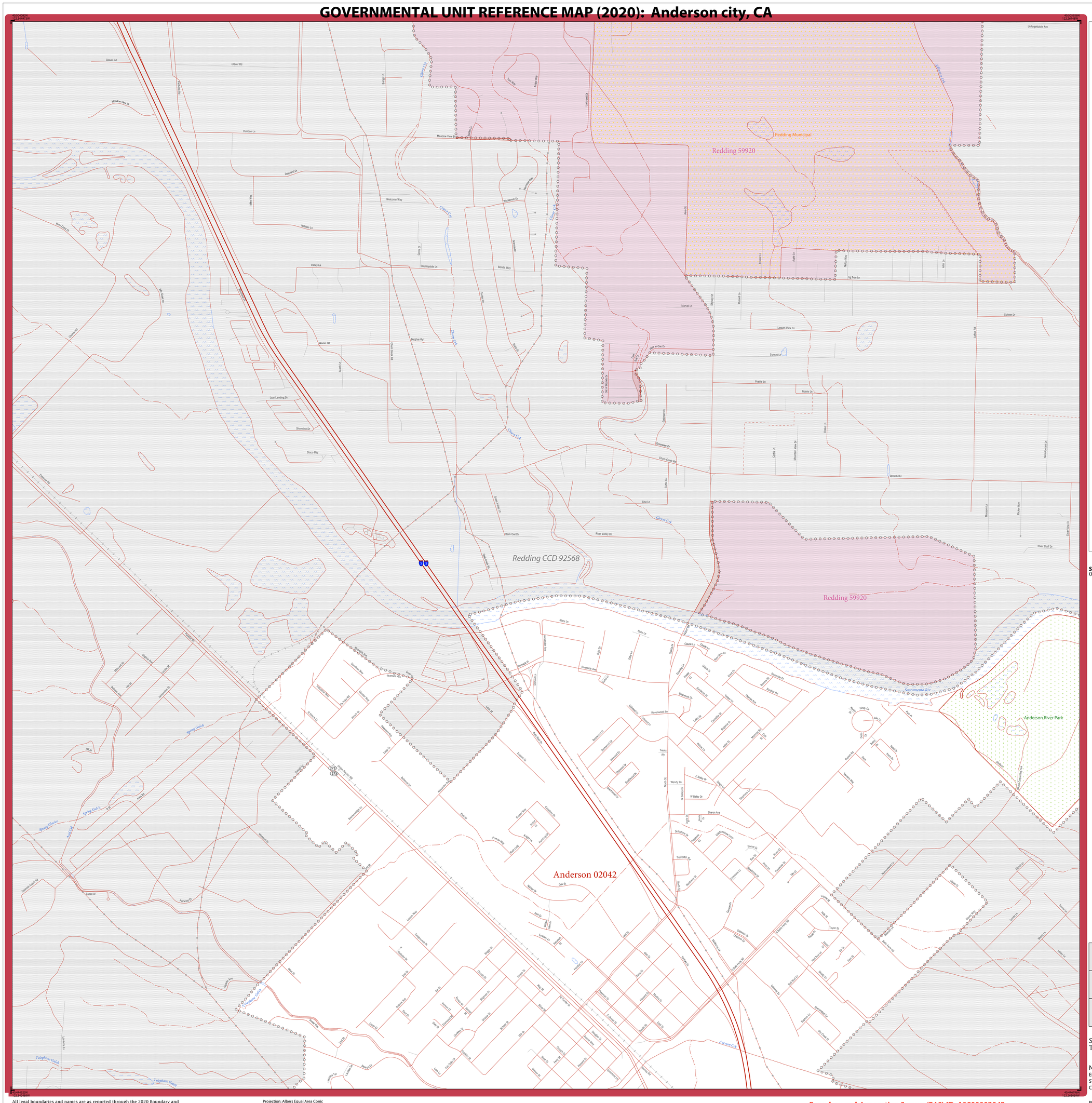

LEGEND

SYMBOL DESCRIPTION	SYMBOL	LABEL STYLE
Federal American Indian Reservation		L'ANSE RESERVATION (TA 1880)
Off-Reservation Trust Land		T1880
American Indian Tribal Subdivision		SHONTO (620)
Alaska Native Regional Corporation (ANRC)		NANA ANRC 52120
State (or statistically equivalent entity)		NEW YORK 36
County (or statistically equivalent entity)		ERIE 029
Minor Civil Division (MCD)[1]		Lee town 41460
Census County Division (CCD)[2]		Jemez CCD 91650
Consolidated City		MILFORD 47500
Incorporated Place - Subject Area		Rome 63418
Incorporated Place - Other Area[3]		Davis 18100
Census Designated Place (CDP)[2]		Cochiti 16560

DESCRIPTION	SYMBOL	DESCRIPTION	SYMBOL
Interstate	5	Water Body	Pleasant Lake
U.S. Highway	2	Swamp or Marsh	Okefenokee Swamp
State Highway	4	Glacier	Bering Glacier
Other Road	Marsh Ln	Airport, Airfield, or Helicopter Landing Pad	Oxnard Airport
Cul-de-sac		College or University	Coll/Univ
Circle		Military	Fort Belvoir
Geographic Offset or Corridor		Prison or Juvenile Detention Center	P/JDC
4WD Trail, Stairway, Alley, Walkway, or Ferry		Cemetery	Powell Cmtry
Railroad	Southern RR	Golf Course	Pinehurst Glfcrs
Pipeline or Power Line		National Park or Forest	Yosemite NP
Ridge or Fence		Other Park	St Francis Park
Property Line or Nonvisible Boundary		Outside Subject Area	
Perennial Stream	Tumbling Cr	Inset Area	A1
Intermittent Stream	Piney Cr		
Mountain Peak or Hill	Mt. Baker		

Where state, county, and/or MCD/CCD boundaries coincide, the map shows the boundary symbol for only the highest-ranking of these boundaries. Where American Indian reservation and American Indian tribal subdivision boundaries coincide, the map shows only the American Indian reservation boundaries.

Entity names are followed by either their FIPS code or census code; parentheses indicate a census code.

1 'MCD*' indicates a false MCD. These are for Census Bureau use only.

2 The CCD and CDP boundaries represent statistical entities only and are not updated through the BAS.

3 Incorporated place name color corresponds to the incorporated place fill color.

Due to space limitations, some road names, along with other feature and geography names on the map, may not be shown.

The Census Bureau stores primary and alternate road names, but only primary road names are used to label the roads on these maps.

SUBJECT AREA COUNTIES ON MAP SHEET
06089 Shasta

Key to Adjacent Sheets

	1	2
	3	

Sheet Location within Entity

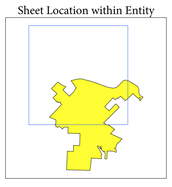

Sheet 1 of 3 PARENT sheets
Total Sheets: 4 (Index 1; Parent 3; Inset 0)

NAME: Anderson city (02042)
ENTITY TYPE: Incorporated Place
ST: California (06)
CO: Shasta (089)

INDEX OR PARENT SHEET #: 001
INSET SHEET #: 000000

2020 INCORPORATED PLACE REF MAP (PARENT)
5330106000020420010000000

All legal boundaries and names are as reported through the 2020 Boundary and Annexation Survey (BAS) and Boundary Validation Program (BVP). The boundaries shown on this map are for Census Bureau statistical data collection and tabulation purposes only; their depiction and designation for statistical purposes does not constitute a determination of jurisdictional authority or rights of ownership or entitlement.

Data Source: U.S. Census Bureau's MAF/TIGER database (TAB20), November 2020
Created by: Geography Division: December 11, 2020

U.S. DEPARTMENT OF COMMERCE U.S. Census Bureau

Projection: Albers Equal Area Conic
Datum: NAD 83
Spheroid: GRS 80
1st Standard Parallel: 34 06 27
2nd Standard Parallel: 40 25 20
Central Meridian: -119 18 20
Latitude of Projection's Origin: 32 31 43
False Easting: 0
False Northing: 0

0 0.2 0.4 0.6 0.8 1 Kilometers
0 0.1 0.2 0.3 0.4 0.5 Miles
The plotted map scale is 1:9,000

N W E S

Boundary and Annexation Survey (BAS) ID: 10600002042
BAS Submission Deadline: March 1, 2021

PDF versions of the BAS maps are available at: www.census.gov/programs-surveys/bas/geographies.html

For more information, or to request additional maps, please email geo.bas@census.gov, call 1-800-972-5651, or visit www.census.gov/programs-surveys/bas.html.

United States Census Bureau

GOVERNMENTAL UNIT REFERENCE MAP (2020): Anderson city, CA

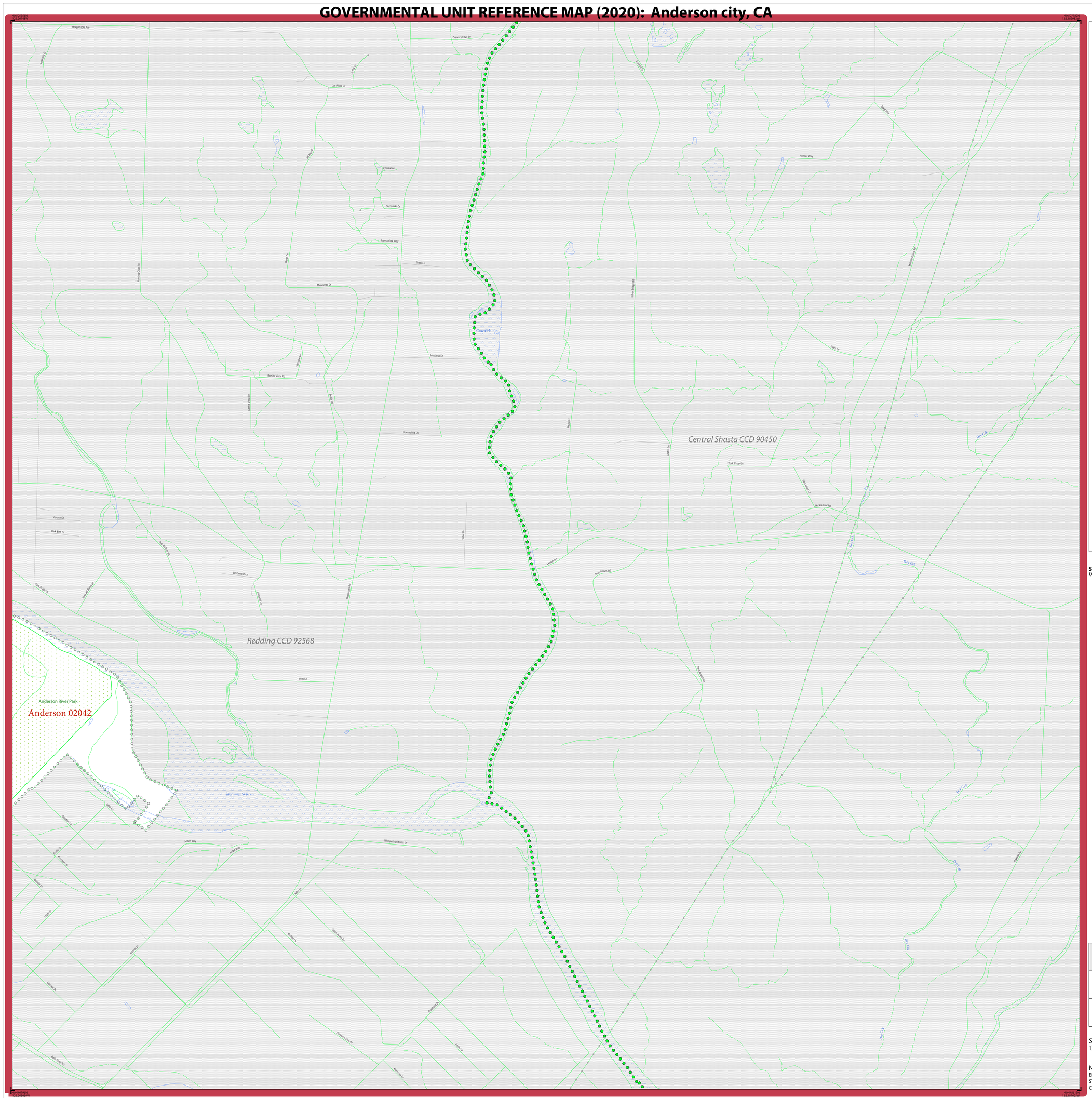
Central Shasta CCD 90450
Redding CCD 92568
Anderson 02042
Anderson River Park
Sacramento Riv
Cow Crk
Dry Crk
Dry Ck
Dry Ck
Dry Cr
Dry Cr4
Dry Cr3
Dry Cr2
Dry Cr1
Dry Cr4
Dry Cr4
Dry Cr4

GOVERNMENTAL UNIT REFERENCE MAP (2020): Anderson city, CA

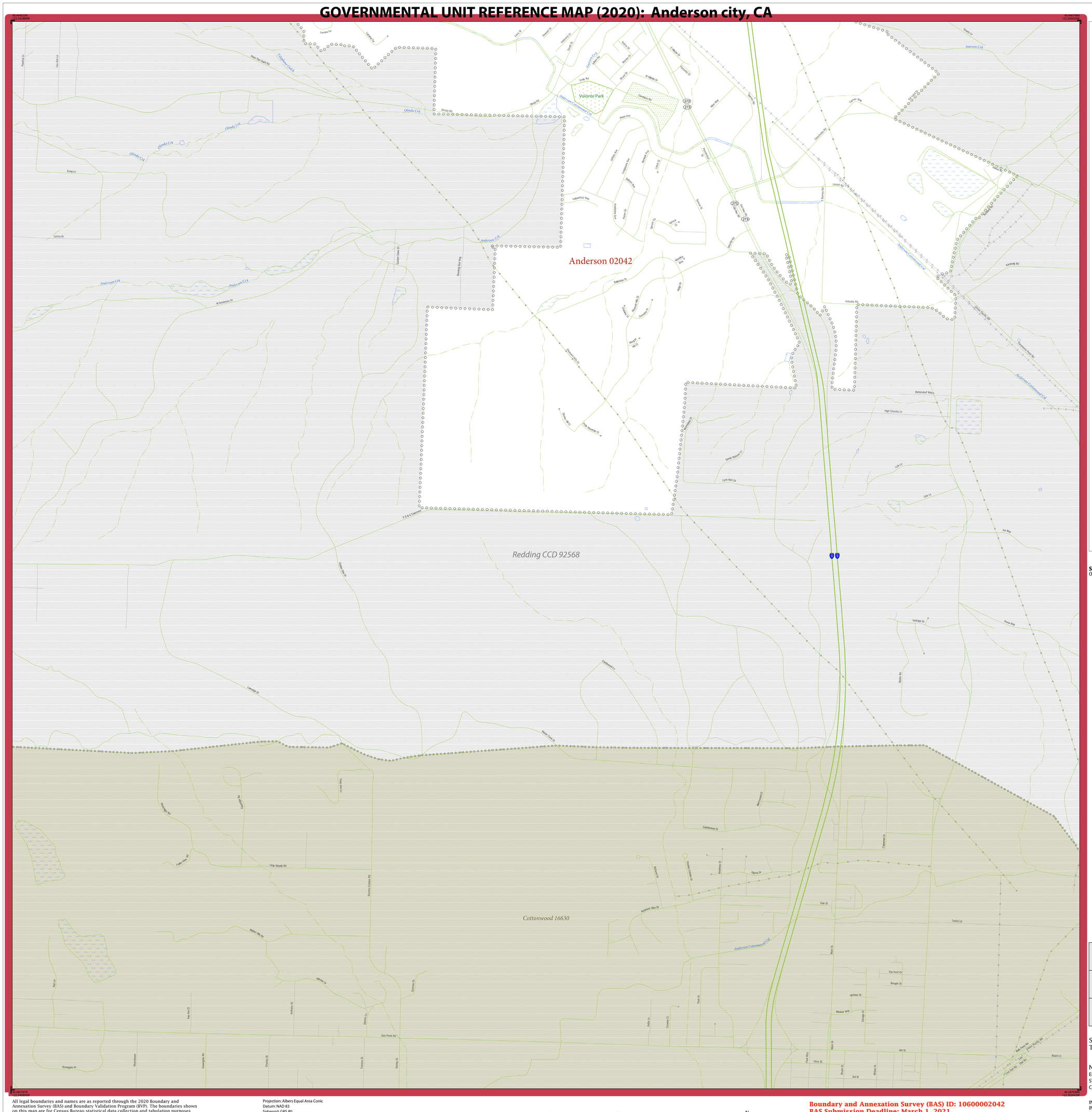
Anderson 02042
Redding CCD 92568
Cottonwood 16630
Volonte Park
Anderson Cr
Anderson Cottonwood Cr
Olinda Cr
Telephone Chute
Cypress Ave
Main St
Oak St
Trefoil Ln
Gas Point Rd
Black Ln
Vantage Dr
Avoca Way
Cottonwood Ln
Meter Chute Dr
Little Woods Rd
Cottonwood Dr
Mercury Dr
Cattaman Dr
Robinson Glen Dr
Fox Hunt Dr
Beagle St
Musket Wlk
Pine Dr
Olive St
4th St
3rd St
Industry Rd
Locust Rd
Deschutes Rd
Sunny Ln
Sunny Rd
Lassen Ln
Lassen Tor
Lee Ann Ln
Pastina Ln
Emma Ln
Lorina Dr
W Anderson Dr
Meadow Oak Dr
Shining Star Way
Hillcrest Dr
Hillcrest Ave
Valley Ave
Vineyard Way
Aspen Dr
Spruce Ln
Spruce Cir
Sycamore Ave
Billbergia Ave
Bellevue Ave
Vineyard Ave
Lilac Dr
Bellevue Dr
Ridge Dr
Oleander Dr
Pleasant Valley Dr
Oleander Pl
Meyer Wy
Pleasant Valley Cir
Sierra Wy
Indian Mountain Cir
Sandy Bottom Cr
Lynn Haven Dr
Lake Cir
Lake Ln
Bittendorf Wave
High Country Ln
Via Way
Lakeside Dr
Cottonwood Ln
Meadow Rd
Little Woods Rd
Fuller Lane Rd
Hillcrest Rd
Hillcrest Dr
Kerr Ln
Ash Ave Ct
Anthony St
Electric Ln
Emerson St
Stone St
Stonegate Dr
Montessori
Dwelgate Rd
Chelsea St
Fresno St
Black Oak Rd
Oak Rd
Lake Rd
Old Oak Rd
Oak Rd
Sierra Pacific Wy
Union Pacific Wy
Pleasant Valley Rd
Anderson Cottonwood Cr
Knoxville Rd
Hartley Rd
Ryan Ln
Ryan Dr
Ashley Ln
Crowley Ct
Dallas Ln
Pine Way
Main St
Brown St
Willow St
Beale St
Cypress Ln
Cypress Pl
Cypress Ct
Sycamore Ln
Sycamore Ct
Sycamore Dr
Spruce Ln
Spruce Cir
Spruce Ct
Spruce Dr
Sycamore Ave
Aspen Dr
Lilac Dr
Bellevue Ave
Bellevue Dr
Billbergia Ave
Valley Ave
Hillcrest Ave
Hillcrest Dr
Meadow Oak Dr
Shining Star Way
Lorina Dr
Emma Ln
Olinda Cr
Olinda Rd
Olinda Cr
Olinda Cr
Olinda Cr
Olinda Cr
Anderson Cr
Anderson Cr
Anderson Cr
Anderson Cr
Anderson Cr
Telephone Chute
Peter Pan Oaks Rd
Lassen Tor
Lassen Ln
Pastina Ln
Lee Ann Ln
Cypress Ave
Hazel St
Hazel Ln
Sycamore Ln
Sycamore Ln
Aspen Cr
Aspen Ln
Aspen Dr
Aspen Ln
Aspen Ln
Aspen Ln