GOVERNMENTAL UNIT REFERENCE MAP (2020): Azusa city, CA

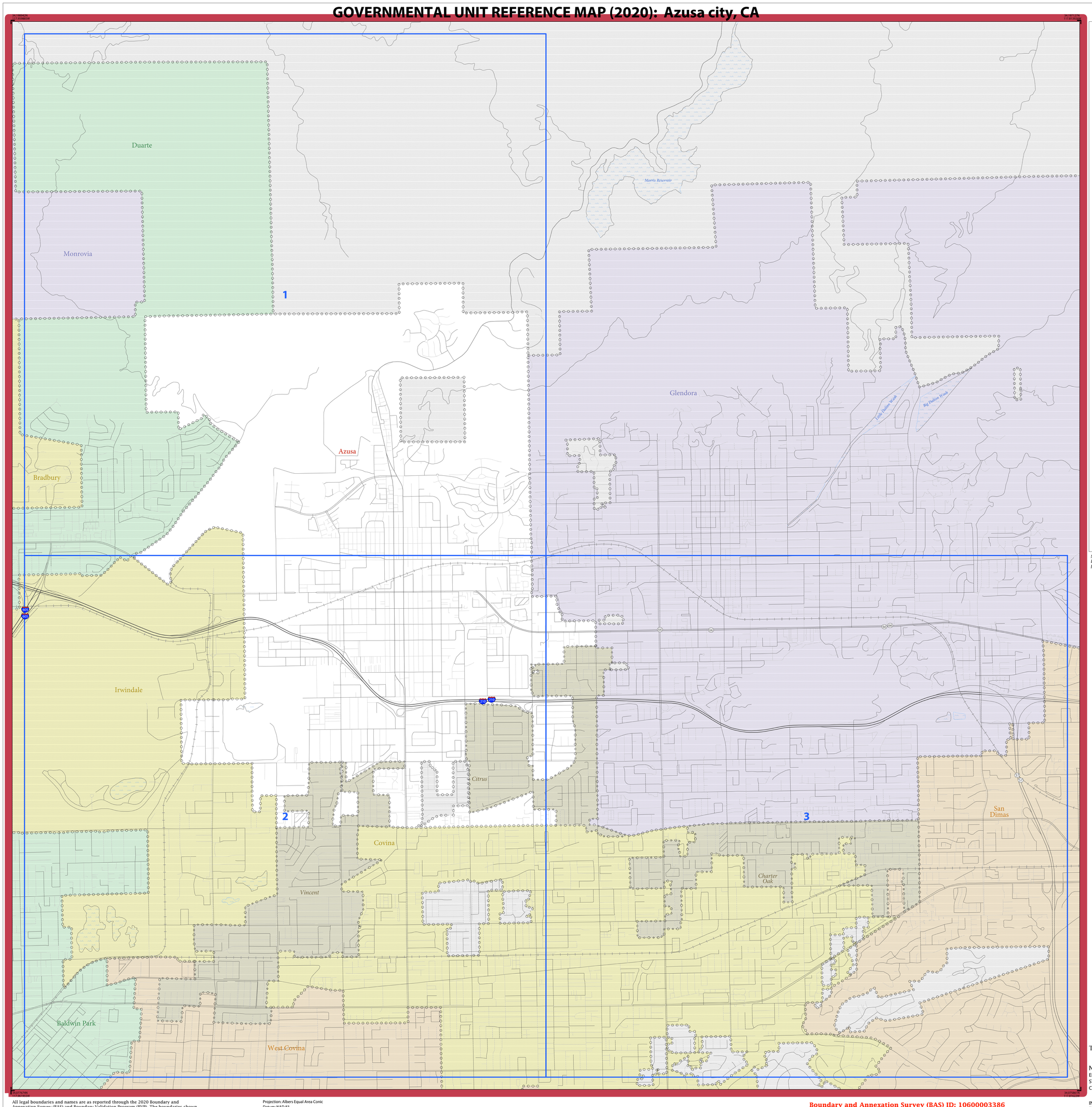

LEGEND

SYMBOL DESCRIPTION	SYMBOL	LABEL STYLE
Federal American Indian Reservation		L'ANSE RESERVATION (TA 1880)
Off-Reservation Trust Land		T1880
American Indian Tribal Subdivision		SHONTO (620)
Alaska Native Regional Corporation (ANRC)		*NANA ANRC 52120*
State (or statistically equivalent entity)		NEW YORK 36
County (or statistically equivalent entity)		ERIE 029
Minor Civil Division (MCD)[1]		Lee town 41460
Census County Division (CCD)[2]		*Jemez CCD 91650*
Consolidated City		MILFORD 47500
Incorporated Place - Subject Area		Rome 63418
Incorporated Place - Other Area[3]		Davis 18100
Census Designated Place (CDP)[2]		*Cochiti 16560*

DESCRIPTION	SYMBOL
Interstate	5
U.S. Highway	2
State Highway	4
Other Road	Marsh Ln
Cul-de-sac	
Circle	
Geographic Offset or Corridor	
4WD Trail, Stairway, Alley, Walkway, or Ferry	
Railroad	Southern RR
Pipeline or Power Line	
Ridge or Fence	
Property Line or Nonvisible Boundary	
Perennial Stream	Tumbling Cr
Intermittent Stream	Piney Cr
Mountain Peak or Hill	Mt. Baker

DESCRIPTION	SYMBOL
Water Body	Pleasant Lake
Swamp or Marsh	Okefenokee Swamp
Glacier	Bering Glacier
Airport, Airfield, or Helicopter Landing Pad	Oxnard Airport
College or University	Coll/Univ
Military	Fort Belvoir
Prison or Juvenile Detention Center	P/JDC
Cemetery	Powell Cmtry
Golf Course	Pinehurst GlfCrs
National Park or Forest	Yosemite NP
Other Park	St Francis Park
Outside Subject Area	
Inset Area	A1

Where state, county, and/or MCD/CCD boundaries coincide, the map shows the boundary symbol for only the highest-ranking of these boundaries. Where American Indian reservation and American Indian tribal subdivision boundaries coincide, the map shows only the American Indian reservation boundaries.

Entity names are followed by either their FIPS code or census code; parentheses indicate a census code.

1 'MCD*' indicates a false MCD. These are for Census Bureau use only.

2 The CCD and CDP boundaries represent statistical entities only and are not updated through the BAS.

3 Incorporated place name color corresponds to the incorporated place fill color.

Due to space limitations, some road names, along with other feature and geography names on the map, may not be shown.

The Census Bureau stores primary and alternate road names, but only primary road names are used to label the roads on these maps.

Note: This index map sheet provides the map sheet configuration in relation to the subject entity. Due to scale limitations, map content may be simplified. Refer to parent and/or inset map sheets for detailed map content.

Total Sheets: 4 (Index 1; Parent 3; Inset 0)

NAME: Azusa city (03386)
ENTITY TYPE: Incorporated Place
ST: California (06)
CO: Los Angeles (037)

INDEX OR PARENT SHEET #: 000
INSET SHEET #: 000000

2020 INCORPORATED PLACE REF MAP (INDEX)

5330106000033860000000

All legal boundaries and names are as reported through the 2020 Boundary and Annexation Survey (BAS) and Boundary Validation Program (BVP). The boundaries shown on this map are for Census Bureau statistical data collection and tabulation purposes only; their depiction and designation for statistical purposes does not constitute a determination of jurisdictional authority or rights of ownership or entitlement.

Data Source: U.S. Census Bureau's MAF/TIGER database (TAB20), November 2020
Created by Geography Division: December 11, 2020

U.S. DEPARTMENT OF COMMERCE U.S. Census Bureau

Projection: Albers Equal Area Conic
Datum: NAD 83
Spheroid: GRS 80
1st Standard Parallel: 34 06 27
2nd Standard Parallel: 40 25 20
Central Meridian: -119 18 20
Latitude of Projection's Origin: 32 31 43
False Easting: 0
False Northing: 0

0 0.5 1 1.5 2 2.5 Kilometers
0 0.3 0.6 0.9 1.2 1.5 Miles
The plotted map scale is 1:18,423

N W E S

Boundary and Annexation Survey (BAS) ID: 10600003386
BAS Submission Deadline: March 1, 2021

PDF versions of the BAS maps are available at:
www.census.gov/programs-surveys/bas/geographies.html

For more information, or to request additional maps, please email geo.bas@census.gov, call 1-800-972-5651, or visit www.census.gov/programs-surveys/bas.html.

United States Census Bureau

GOVERNMENTAL UNIT REFERENCE MAP (2020): Azusa city, CA

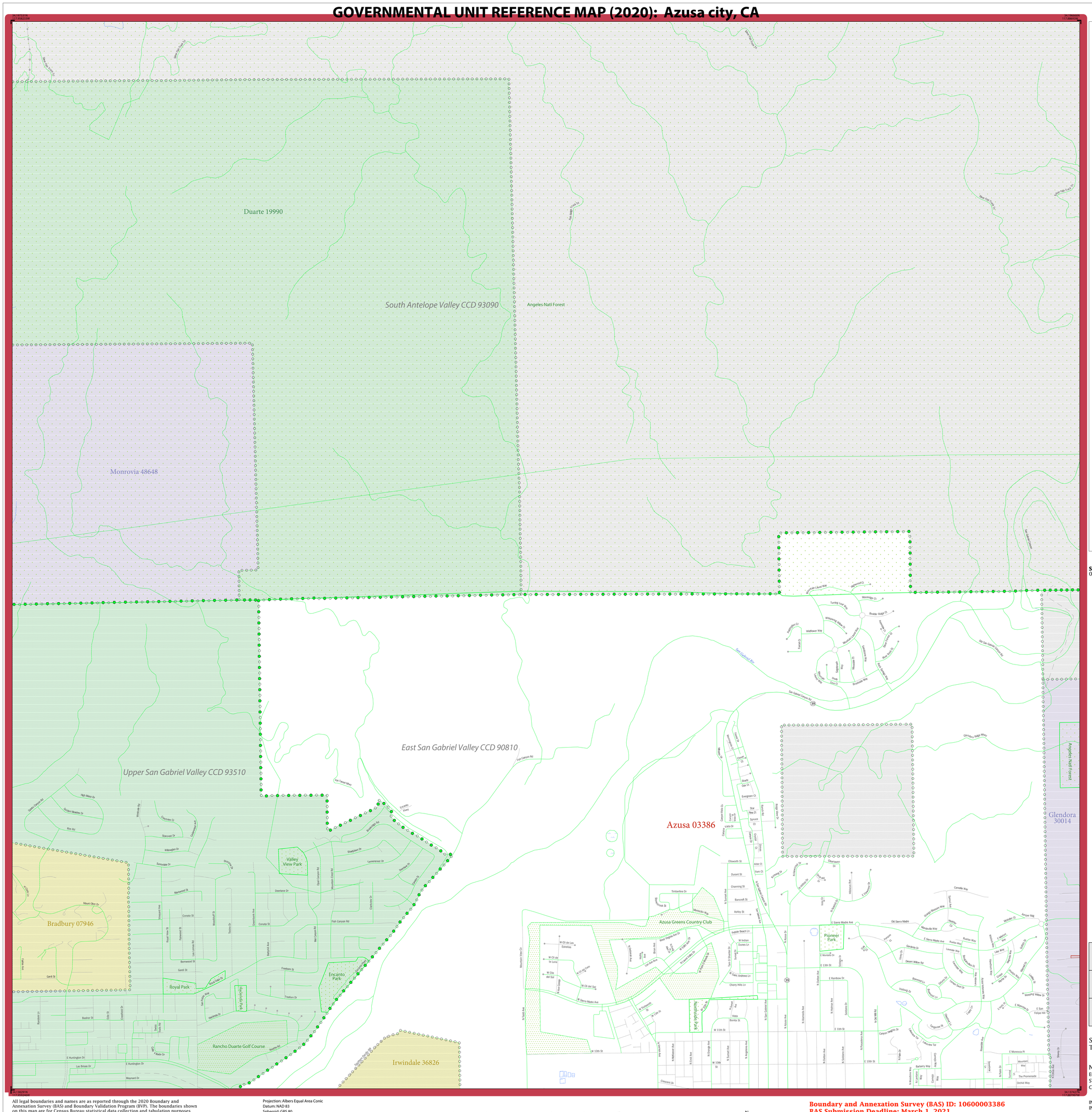
Duarte 19990
South Antelope Valley CCD 93090
Angeles Natl Forest
Monrovia 48648
East San Gabriel Valley CCD 90810
Upper San Gabriel Valley CCD 93510
Azusa 03386
Glendora 30014
Angeles Natl Forest
Bradbury 07946
Valley View Park
Royal Park
Encanto Park
Hacienda Park
Rancho Duarte Golf Course
Irwindale 36826
Azusa Greens Country Club
Pioneer Park
Northside Park
Fish Canyon Rd
San Gabriel Blvd
Azusa Ave
Foothill Blvd
Gladiola Rd
Glendora Ridge Rd
Old San Gabriel Canyon Rd
Mountain View Cir
Encinitas (Var)
Fish Canyon Wash
Sycamore Canyon
Big Dalton Wash
Walnut Creek
Big Dalton Cyn
Little Dalton Cyn
Cow Canyon
Big Rock Wash
Little Rock Wash
Big Rock Cyn
Little Rock Cyn
Big Tujunga Wash
Little Tujunga Cyn
Big Tujunga Cyn
Pacoima Wash
Tujunga Wash
Big Tujunga Cyn
Little Tujunga Cyn
Pacoima Cyn
Big Tujunga Cyn
Big Tujunga Wash
Little Tujunga

GOVERNMENTAL UNIT REFERENCE MAP (2020): Azusa city, CA

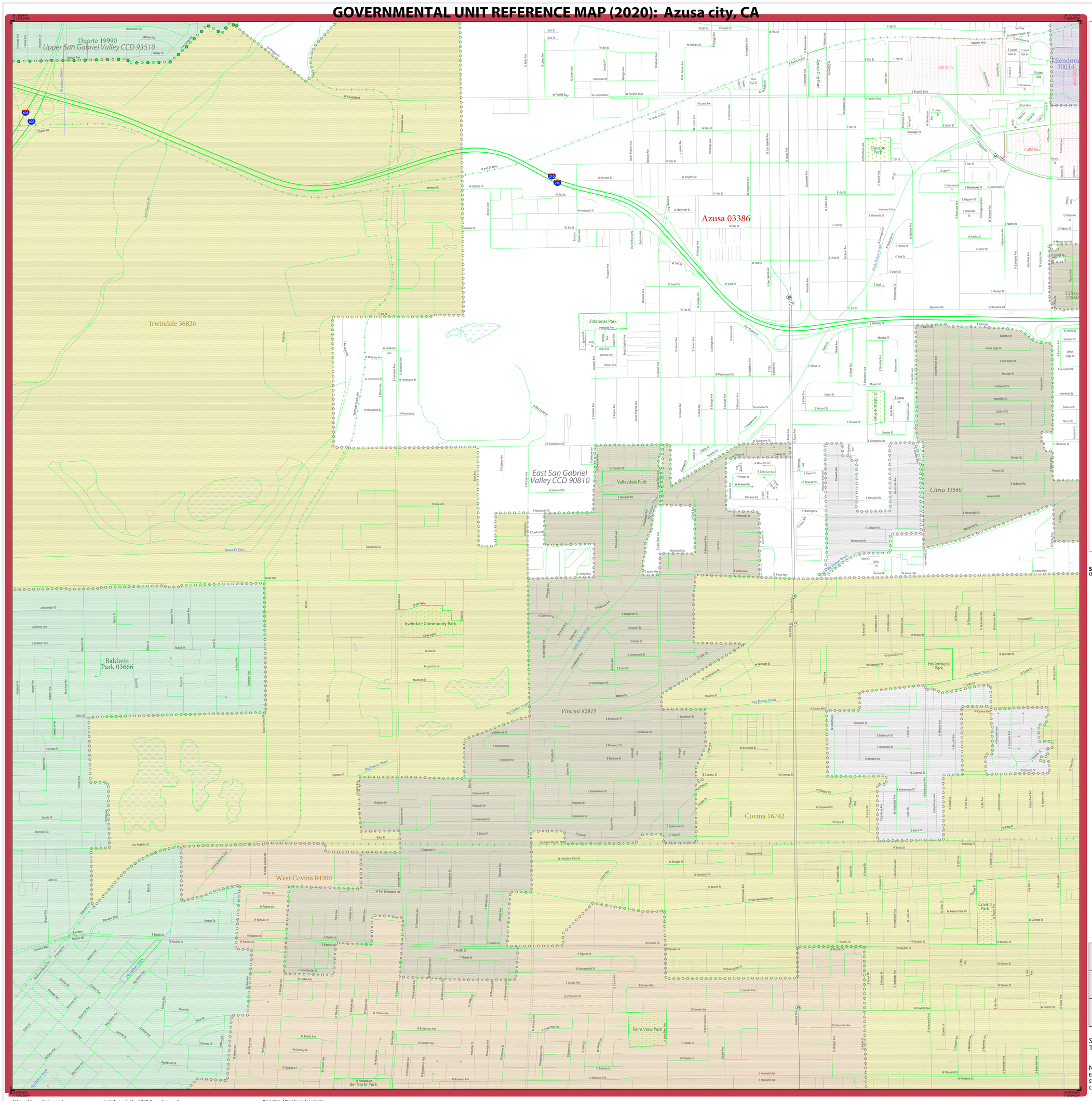
Duarte 19990
Upper San Gabriel Valley CCD 93510
Azusa 03386
Irwindale 36826
East San Gabriel Valley CCD 90810
Citrus 13560
Glendora 30014
Baldwin Park 03666
Vincent 82815
Covina 16742
West Covina 84200
Zalatecas Park
Slauson Park
Azusa City Park
Gladstone Park
Valleydale Park
Irwindale Community Park
Hollenbeck Park
Covina Park
Palm View Park
del Norte Park
Coll/Univ
Fort Belvoir
Oxnard Airport
Pineapple Cmtry
Pinehurst GlfCrs
Yosemite NP
St Francis Park
Pleasant Lake
Okefenokee Swamp
Bering Glacier
Tumbling Cr
Piney Cr
Mt. Baker
Southern Pacific RR
Santa Fe Dam
Big Dalton Wash
San Dimas Wash
First Dalton Wash
Second Dalton Wash
Third Dalton Wash
Fourth Dalton Wash
Fifth Dalton Wash
Sixth Dalton Wash
Seventh Dalton Wash
Eighth Dalton Wash
Ninth Dalton Wash
Tenth Dalton Wash
Eleventh Dalton Wash
Twelfth Dalton Wash
Thirteenth Dalton Wash
Fourteenth Dalton Wash
Fifteenth Dalton Wash
Sixteenth Dalton Wash
Seventeenth Dalton Wash
Eighteenth Dalton Wash
Nineteenth Dalton Wash
Twentieth Dalton Wash
Twenty-First Dalton Wash
Twenty-Second Dalton Wash
Twenty-Third Dalton Wash
Twenty-Fourth Dalton Wash
Twenty-Fifth Dalton Wash
Twenty-Sixth Dalton Wash
Twenty-Seventh Dalton Wash
Twenty-Eighth Dalton Wash
Twenty-Ninth Dalton Wash
Thirtieth Dalton Wash
Thirty-First Dalton Wash
Thirty-Second Dalton Wash
Thirty-Third Dalton Wash
Thirty-Fourth Dalton Wash
Thirty-Fifth Dalton Wash
Thirty-Sixth Dalton Wash
Thirty-Seventh Dalton Wash
Thirty-Eighth Dalton Wash
Thirty-Ninth Dalton Wash
Fortieth Dalton Wash
Forty-First Dalton Wash
Forty-Second Dalton Wash
Forty-Third Dalton Wash
Forty-Fourth Dalton Wash
Forty-Fifth Dalton Wash
Forty-Sixth Dalton Wash
Forty-Seventh Dalton Wash
Forty-Eighth Dalton Wash
Forty-Ninth Dalton Wash
Fiftieth Dalton Wash
Fifty-First Dalton Wash
Fifty-Second Dalton Wash
Fifty-Third Dalton Wash
Fifty-Fourth Dalton Wash
Fifty-Fifth Dalton Wash
Fifty-Sixth Dalton Wash
Fifty-Seventh Dalton Wash
Fifty-Eighth Dalton Wash
Fifty-Ninth Dalton Wash
Sixtieth Dalton Wash
Sixty-First Dalton Wash
Sixty-Second Dalton Wash
Sixty-Third Dalton Wash
Sixty-Fourth Dalton Wash
Sixty-Fifth Dalton Wash
Sixty-Sixth Dalton Wash
Sixty-Seventh Dalton Wash
Sixty-Eighth Dalton Wash
Sixty-Ninth Dalton Wash
Seventieth Dalton Wash
Seventy-First Dalton Wash
Seventy-Second Dalton Wash
Seventy-Third Dalton Wash
Seventy-Fourth Dalton Wash
Seventy-Fifth Dalton Wash
Seventy-Sixth Dalton Wash
Seventy-Seventh Dalton Wash
Seventy-Eighth Dalton Wash
Seventy-Ninth Dalton Wash
Eighteenth Dalton Wash
Nineteen

GOVERNMENTAL UNIT REFERENCE MAP (2020): Azusa city, CA

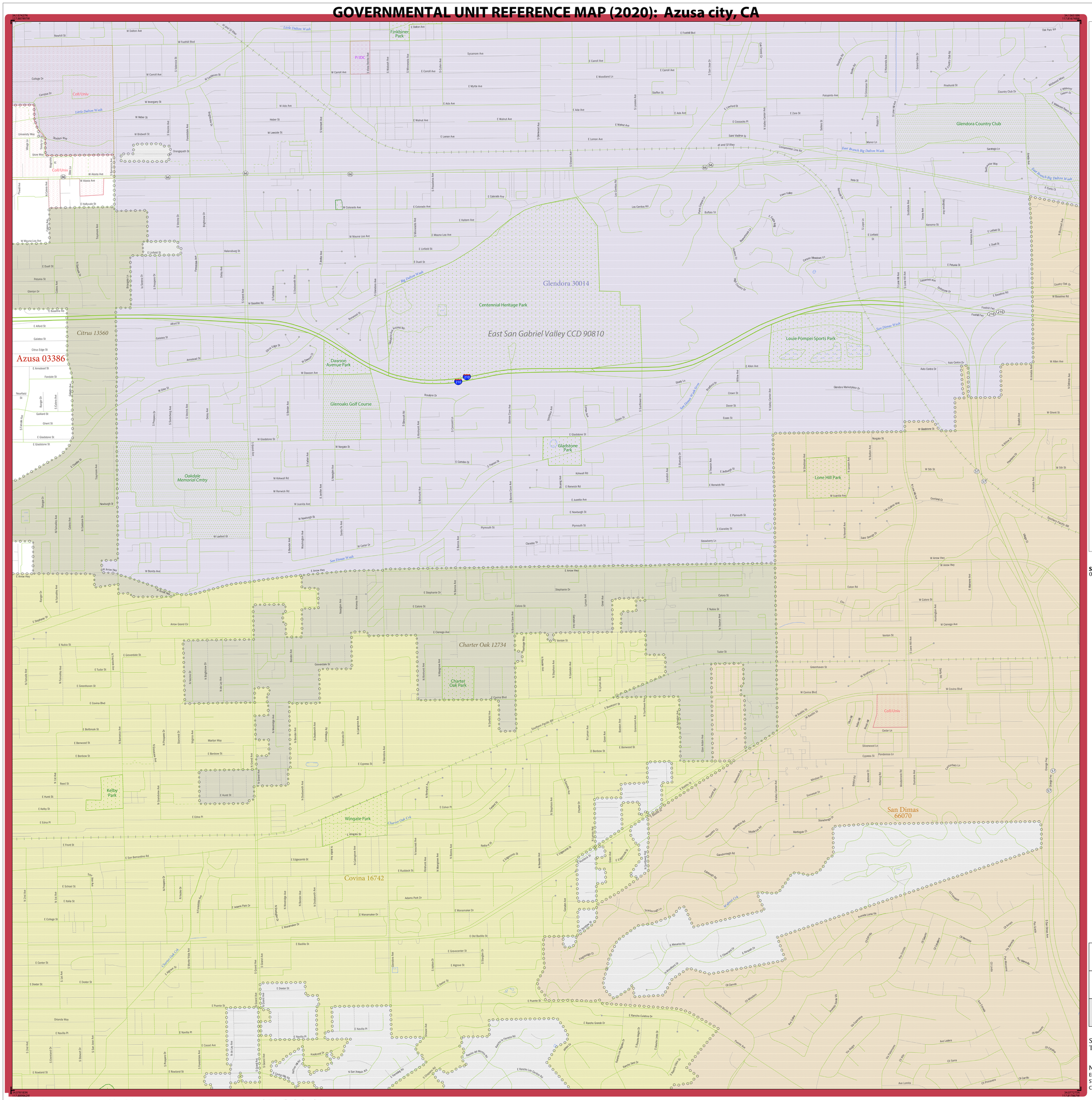

LEGEND

SYMBOL DESCRIPTION	SYMBOL	LABEL STYLE
Federal American Indian Reservation		L'ANSE RESERVATION (TA 1880)
Off-Reservation Trust Land		T1880
American Indian Tribal Subdivision		SHONTO (620)
Alaska Native Regional Corporation (ANRC)		*NANA ANRC 52120*
State (or statistically equivalent entity)		NEW YORK 36
County (or statistically equivalent entity)		ERIE 029
Minor Civil Division (MCD)[1]		Lee town 41460
Census County Division (CCD)[2]		*Jemez CCD 91650*
Consolidated City		MILFORD 47500
Incorporated Place - Subject Area		Rome 63418
Incorporated Place - Other Area[3]		Davis 18100
Census Designated Place (CDP)[2]		*Cochiti 16560*

DESCRIPTION	SYMBOL	DESCRIPTION	SYMBOL
Interstate	5	Water Body	Pleasant Lake
U.S. Highway	2	Swamp or Marsh	Okefenokee Swamp
State Highway	4	Glacier	Bering Glacier
Other Road	Marsh Ln	Airport, Airfield, or Helicopter Landing Pad	Oxnard Airport
Cul-de-sac		College or University	Coll/Univ
Circle		Military	Fort Belvoir
Geographic Offset or Corridor		Prison or Juvenile Detention Center	P/JDC
4WD Trail, Stairway, Alley, Walkway, or Ferry		Cemetery	Powell Cmtry
Railroad	Southern RR	Golf Course	Pinehurst GlfCrs
Pipeline or Power Line		National Park or Forest	Yosemite NP
Ridge or Fence		Other Park	St Francis Park
Property Line or Nonvisible Boundary		Outside Subject Area	
Perennial Stream	Tumbling Cr	Inset Area	A1
Intermittent Stream	Piney Cr		
Mountain Peak or Hill	Mt. Baker		

Where state, county, and/or MCD/CCD boundaries coincide, the map shows the boundary symbol for only the highest-ranking of these boundaries. Where American Indian reservation and American Indian tribal subdivision boundaries coincide, the map shows only the American Indian reservation boundaries.

Entity names are followed by either their FIPS code or census code; parentheses indicate a census code.

1 'MCD*' indicates a false MCD. These are for Census Bureau use only.

2 The CCD and CDP boundaries represent statistical entities only and are not updated through the BAS.

3 Incorporated place name color corresponds to the incorporated place fill color.

Due to space limitations, some road names, along with other feature and geography names on the map, may not be shown.

The Census Bureau stores primary and alternate road names, but only primary road names are used to label the roads on these maps.

SUBJECT AREA COUNTIES ON MAP SHEET
06037 Los Angeles

Key to Adjacent Sheets

1		
2	3	

Sheet Location within Entity

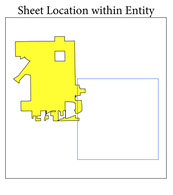

Sheet 3 of 3 PARENT sheets
Total Sheets: 4 (Index 1; Parent 3; Inset 0)

NAME: Azusa city (03386)
ENTITY TYPE: Incorporated Place
ST: California (06)
CO: Los Angeles (037)

INDEX OR PARENT SHEET #: 003
INSET SHEET #: 000000

2020 INCORPORATED PLACE REF MAP (PARENT)

5330106000033860030000

All legal boundaries and names are as reported through the 2020 Boundary and Annexation Survey (BAS) and Boundary Validation Program (BVP). The boundaries shown on this map are for Census Bureau statistical data collection and tabulation purposes only; their depiction and designation for statistical purposes does not constitute a determination of jurisdictional authority or rights of ownership or entitlement.

Data Source: U.S. Census Bureau's MAF/TIGER database (TAB20), November 2020
Created by Geography Division: December 11, 2020

U.S. DEPARTMENT OF COMMERCE U.S. Census Bureau

Projection: Albers Equal Area Conic
Datum: NAD 83
Spheroid: GRS 80
1st Standard Parallel: 34 06 27
2nd Standard Parallel: 40 25 20
Central Meridian: -119 18 20
Latitude of Projection's Origin: 32 31 43
False Easting: 0
False Northing: 0

0 0.2 0.4 0.6 0.8 1 Kilometers
0 0.1 0.2 0.3 0.4 0.5 Miles
The plotted map scale is 1:9,000

N W E S

Boundary and Annexation Survey (BAS) ID: 10600003386
BAS Submission Deadline: March 1, 2021

PDF versions of the BAS maps are available at: www.census.gov/programs-surveys/bas/geographies.html

For more information, or to request additional maps, please email geo.bas@census.gov, call 1-800-972-5651, or visit www.census.gov/programs-surveys/bas.html.