GOVERNMENTAL UNIT REFERENCE MAP (2020): Fairfield city, CA

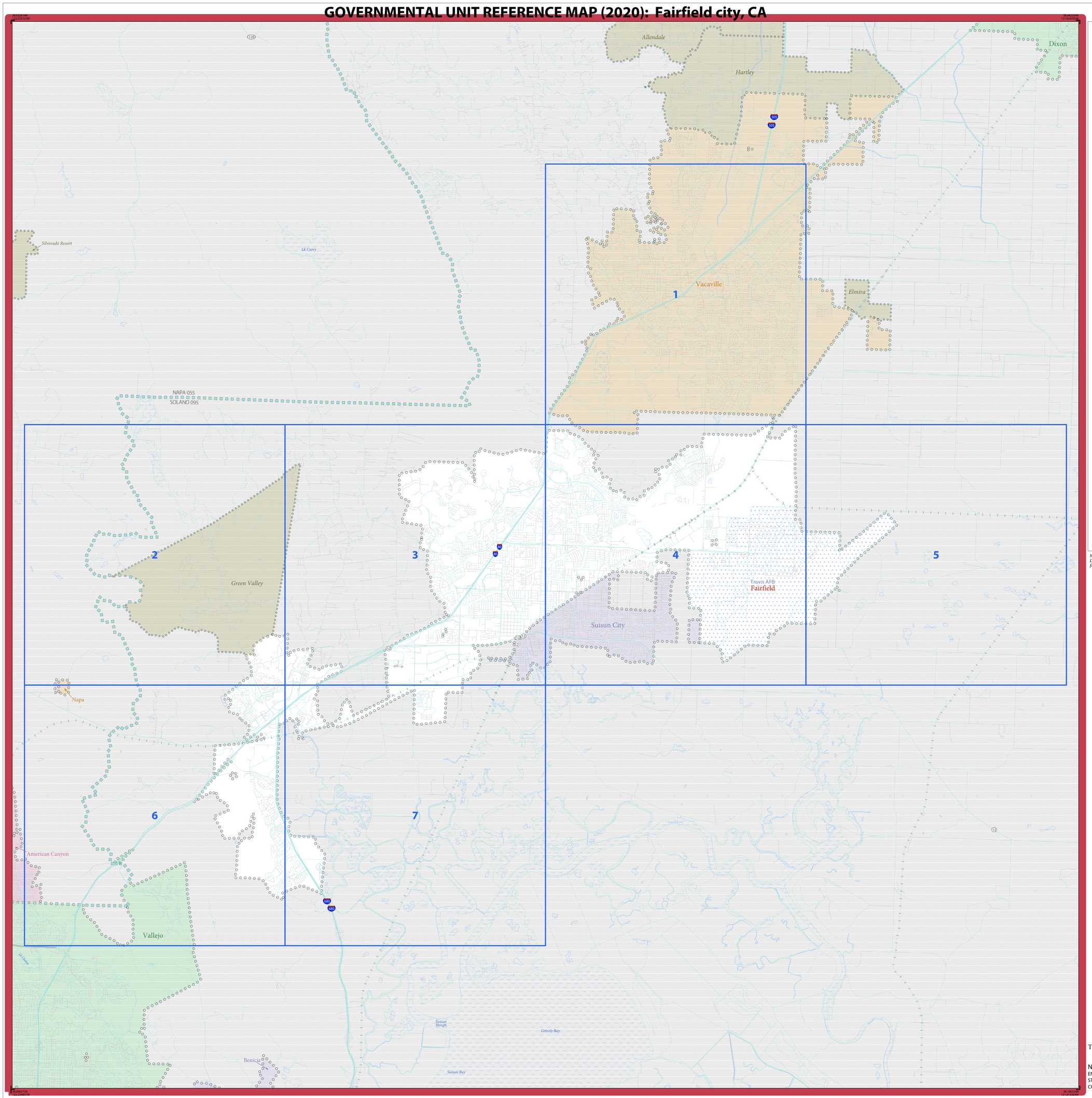

LEGEND

SYMBOL DESCRIPTION	SYMBOL	LABEL STYLE
Federal American Indian Reservation		L'ANSE RESERVATION (TA 1880)
Off-Reservation Trust Land		T1880
American Indian Tribal Subdivision		SHONTO (620)
Alaska Native Regional Corporation (ANRC)		NANA ANRC 52120
State (or statistically equivalent entity)		NEW YORK 36
County (or statistically equivalent entity)		ERIE 029
Minor Civil Division (MCD)[1]		Lee town 41460
Census County Division (CCD)[2]		Jemez CCD 91650
Consolidated City		MILFORD 47500
Incorporated Place - Subject Area		Rome 63418
Incorporated Place - Other Area[3]		Davis 18100
Census Designated Place (CDP)[2]		Cochiti 16560

DESCRIPTION	SYMBOL	DESCRIPTION	SYMBOL
Interstate	5	Water Body	Pleasant Lake
U.S. Highway	2	Swamp or Marsh	Okefenokee Swamp
State Highway	4	Glacier	Bering Glacier
Other Road	Marsh Ln	Airport, Airfield, or Helicopter Landing Pad	Oxnard Airport
Cul-de-sac		College or University	Coll/Univ
Circle		Military	Fort Belvoir
Geographic Offset or Corridor		Prison or Juvenile Detention Center	P/JDC
4WD Trail, Stairway, Alley, Walkway, or Ferry		Cemetery	Powell Cmtry
Railroad	Southern RR	Golf Course	Pinehurst Glfcrs
Pipeline or Power Line		National Park or Forest	Yosemite NP
Ridge or Fence		Other Park	St Francis Park
Property Line or Nonvisible Boundary		Outside Subject Area	
Perennial Stream	Tumbling Cr	Inset Area	A1
Intermittent Stream	Piney Cr		
Mountain Peak or Hill	Mt. Baker		

Where state, county, and/or MCD/CCD boundaries coincide, the map shows the boundary symbol for only the highest-ranking of these boundaries. Where American Indian reservation and American Indian tribal subdivision boundaries coincide, the map shows only the American Indian reservation boundaries.

Entity names are followed by either their FIPS code or census code; parentheses indicate a census code.

1 'MCD*' indicates a false MCD. These are for Census Bureau use only.

2 The CCD and CDP boundaries represent statistical entities only and are not updated through the BAS.

3 Incorporated place name color corresponds to the incorporated place fill color.

Due to space limitations, some road names, along with other feature and geography names on the map, may not be shown.

The Census Bureau stores primary and alternate road names, but only primary road names are used to label the roads on these maps.

Note: This index map sheet provides the map sheet configuration in relation to the subject entity. Due to scale limitations, map content may be simplified. Refer to parent and/or inset map sheets for detailed map content.

Total Sheets: 8 (Index 1; Parent 7; Inset 0)

NAME: Fairfield city (23182)
ENTITY TYPE: Incorporated Place
ST: California (06)
CO: Solano (095)

INDEX OR PARENT SHEET #: 000
INSET SHEET #: 000000

2020 INCORPORATED PLACE REF MAP (INDEX)

5330106000231820000000000

All legal boundaries and names are as reported through the 2020 Boundary and Annexation Survey (BAS) and Boundary Validation Program (BVP). The boundaries shown on this map are for Census Bureau statistical data collection and tabulation purposes only; their depiction and designation for statistical purposes does not constitute a determination of jurisdictional authority or rights of ownership or entitlement.

Data Source: U.S. Census Bureau's MAF/TIGER database (TAB20), November 2020
Created by Geography Division: December 11, 2020

U.S. DEPARTMENT OF COMMERCE U.S. Census Bureau

Projection: Albers Equal Area Conic
Datum: NAD 83
Spheroid: GRS 80
1st Standard Parallel: 34 06 27
2nd Standard Parallel: 40 25 20
Central Meridian: -119 18 20
Latitude of Projection's Origin: 32 31 43
False Easting: 0
False Northing: 0

0 1 2 3 4 5 Kilometers
0 1 2 3 4 5 Miles
The plotted map scale is 1:51,175

N W E S

Boundary and Annexation Survey (BAS) ID: 10600023182
BAS Submission Deadline: March 1, 2021

PDF versions of the BAS maps are available at:
www.census.gov/programs-surveys/bas/geographies.html

For more information, or to request additional maps, please email geo.bas@census.gov, call 1-800-972-5651, or visit www.census.gov/programs-surveys/bas.html.

GOVERNMENTAL UNIT REFERENCE MAP (2020): Fairfield city, CA

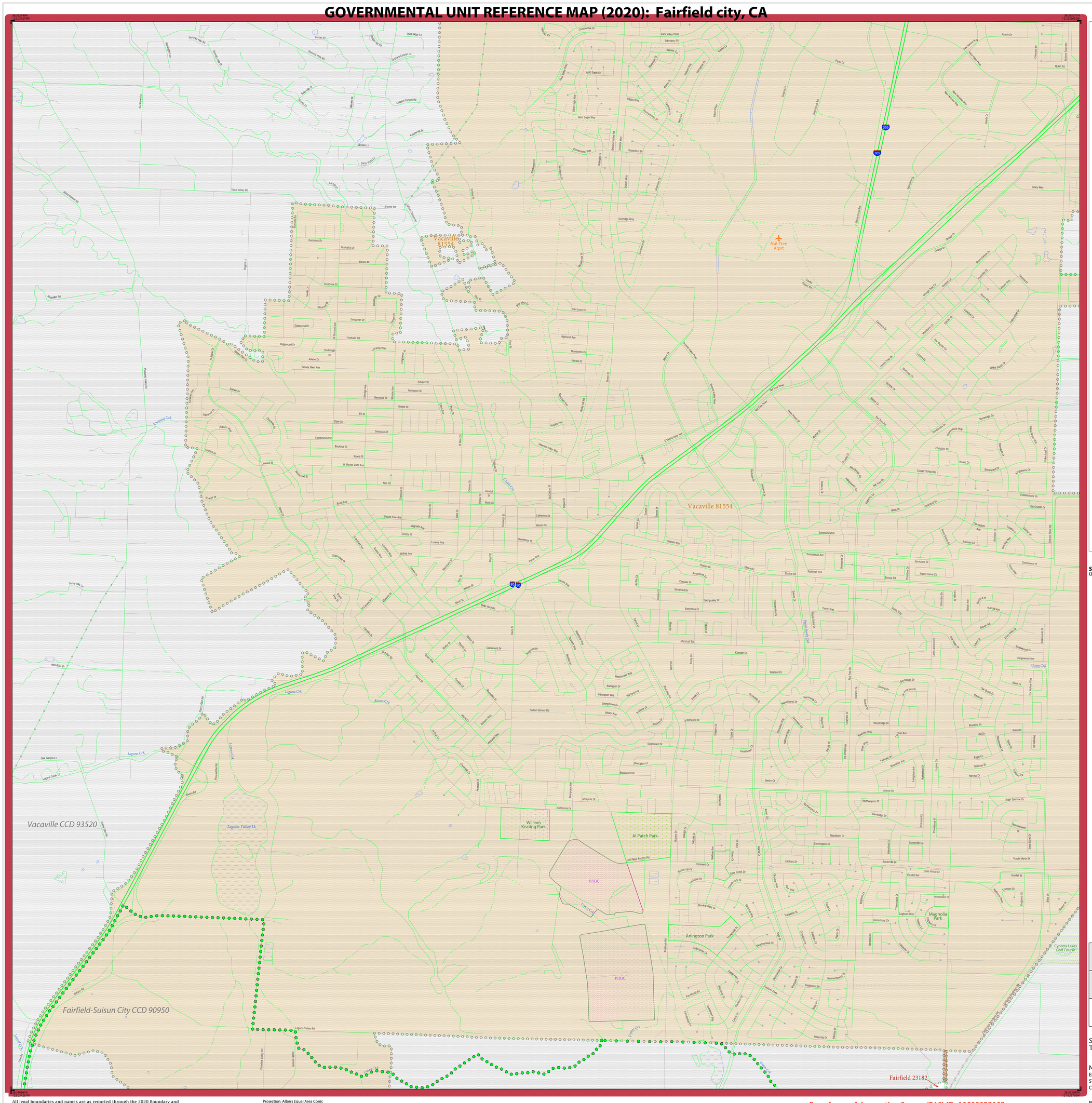

LEGEND

SYMBOL DESCRIPTION	SYMBOL	LABEL STYLE
Federal American Indian Reservation		L'ANSE RESERVATION (TA 1880)
Off-Reservation Trust Land		T1880
American Indian Tribal Subdivision		SHONTO (620)
Alaska Native Regional Corporation (ANRC)		*NANA ANRC 52120*
State (or statistically equivalent entity)		NEW YORK 36
County (or statistically equivalent entity)		ERIE 029
Minor Civil Division (MCD)[1]		Lee town 41460
Census County Division (CCD)[2]		*Jemez CCD 91650*
Consolidated City		MILFORD 47500
Incorporated Place - Subject Area		Rome 63418
Incorporated Place - Other Area[3]		Davis 18100
Census Designated Place (CDP)[2]		*Cochiti 16560*

DESCRIPTION	SYMBOL	DESCRIPTION	SYMBOL
Interstate	5	Water Body	Pleasant Lake
U.S. Highway	2	Swamp or Marsh	Okefenokee Swamp
State Highway	4	Glacier	Bering Glacier
Other Road	Marsh Ln	Airport, Airfield, or Helicopter Landing Pad	Oxnard Airport
Cul-de-sac		College or University	Coll/Univ
Circle		Military	Fort Belvoir
Geographic Offset or Corridor		Prison or Juvenile Detention Center	P/JDC
4WD Trail, Stairway, Alley, Walkway, or Ferry		Cemetery	Powell Cmtry
Railroad	Southern RR	Golf Course	Pinehurst Glfcrs
Pipeline or Power Line		National Park or Forest	Yosemite NP
Ridge or Fence		Other Park	St Francis Park
Property Line or Nonvisible Boundary		Outside Subject Area	
Perennial Stream	Tumbling Cr	Inset Area	A1
Intermittent Stream	Piney Cr		
Mountain Peak or Hill	Mt. Baker		

Where state, county, and/or MCD/CCD boundaries coincide, the map shows the boundary symbol for only the highest-ranking of these boundaries. Where American Indian reservation and American Indian tribal subdivision boundaries coincide, the map shows only the American Indian reservation boundaries.

Entity names are followed by either their FIPS code or census code; parentheses indicate a census code.

1 'MCD*' indicates a false MCD. These are for Census Bureau use only.

2 The CCD and CDP boundaries represent statistical entities only and are not updated through the BAS.

3 Incorporated place name color corresponds to the incorporated place fill color.

Due to space limitations, some road names, along with other feature and geography names on the map, may not be shown.

The Census Bureau stores primary and alternate road names, but only primary road names are used to label the roads on these maps.

SUBJECT AREA COUNTIES ON MAP SHEET
06095 Solano

Key to Adjacent Sheets

	1	
3	4	5

Sheet Location within Entity

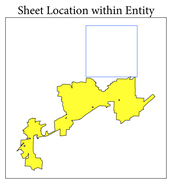

Sheet 1 of 7 PARENT sheets
Total Sheets: 8 (Index 1; Parent 7; Inset 0)

NAME: Fairfield city (23182)
ENTITY TYPE: Incorporated Place
ST: California (06)
CO: Solano (095)

INDEX OR PARENT SHEET #: 001
INSET SHEET #: 000000

2020 INCORPORATED PLACE REF MAP (PARENT)

5330106000231820010000 00

All legal boundaries and names are as reported through the 2020 Boundary and Annexation Survey (BAS) and Boundary Validation Program (BVP). The boundaries shown on this map are for Census Bureau statistical data collection and tabulation purposes only; their depiction and designation for statistical purposes does not constitute a determination of jurisdictional authority or rights of ownership or entitlement.

Data Source: U.S. Census Bureau's MAF/TIGER database (TAB20), November 2020
Created by Geography Division: December 11, 2020

U.S. DEPARTMENT OF COMMERCE U.S. Census Bureau

Projection: Albers Equal Area Conic
Datum: NAD 83
Spheroid: GRS 80
1st Standard Parallel: 34 06 27
2nd Standard Parallel: 40 25 20
Central Meridian: -119 18 20
Latitude of Projection's Origin: 32 31 43
False Easting: 0
False Northing: 0

0 0.3 0.6 0.9 1.2 1.5 Kilometers
0 0.2 0.4 0.6 0.8 1 Miles
The plotted map scale is 1:12,500

N W E S

Boundary and Annexation Survey (BAS) ID: 10600023182
BAS Submission Deadline: March 1, 2021

PDF versions of the BAS maps are available at:
www.census.gov/programs-surveys/bas/geographies.html

For more information, or to request additional maps, please email geo.bas@census.gov, call 1-800-972-5651, or visit www.census.gov/programs-surveys/bas.html.

GOVERNMENTAL UNIT REFERENCE MAP (2020): Fairfield city, CA

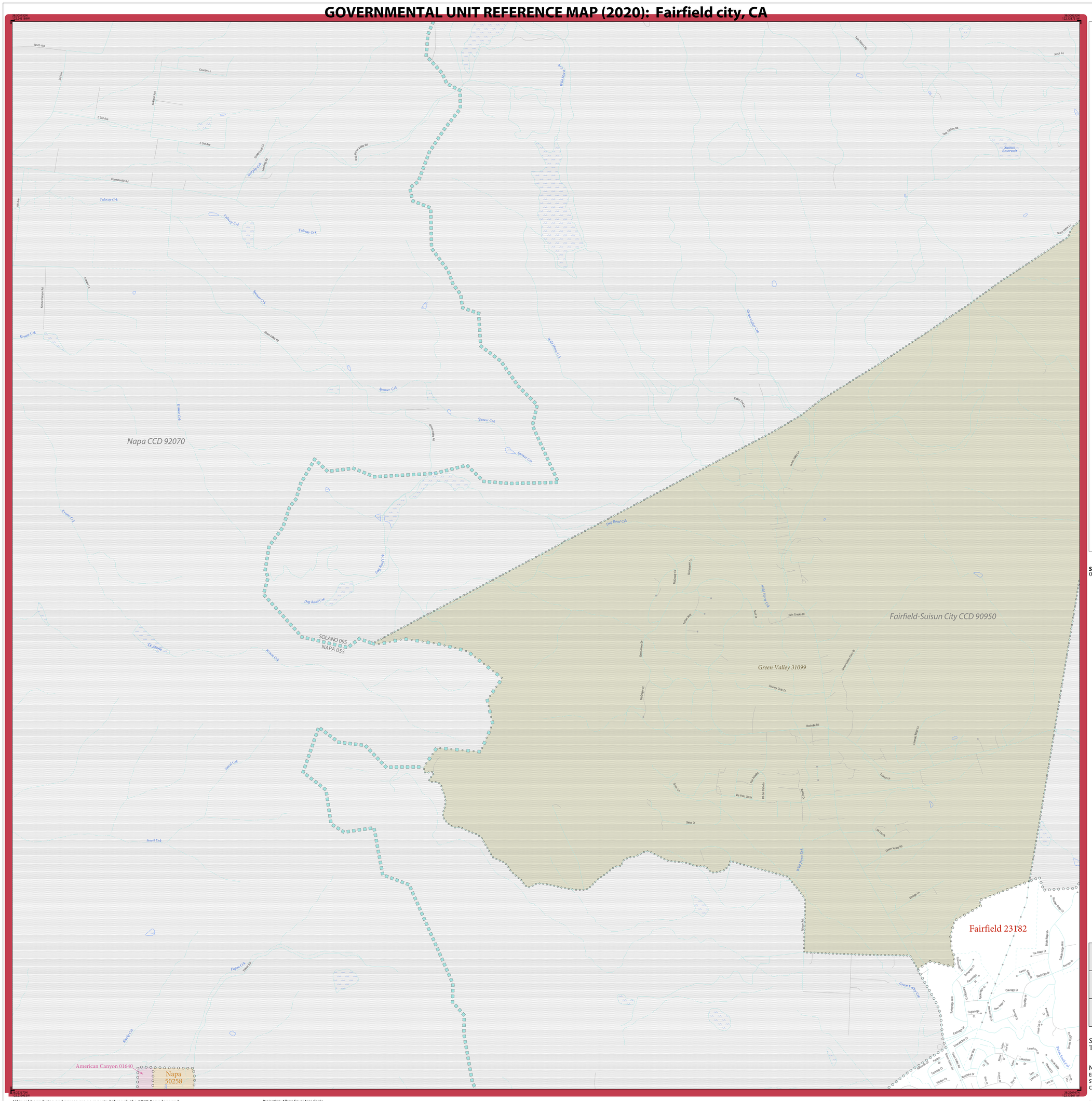

LEGEND

SYMBOL DESCRIPTION	SYMBOL	LABEL STYLE
Federal American Indian Reservation		L'ANSE RESERVATION (TA 1880)
Off-Reservation Trust Land		T1880
American Indian Tribal Subdivision		SHONTO (620)
Alaska Native Regional Corporation (ANRC)		*NANA ANRC 52120*
State (or statistically equivalent entity)		NEW YORK 36
County (or statistically equivalent entity)		ERIE 029
Minor Civil Division (MCD)[1]		Lee town 41460
Census County Division (CCD)[2]		*Jemez CCD 91650*
Consolidated City		MILFORD 47500
Incorporated Place - Subject Area		Rome 63418
Incorporated Place - Other Area[3]		Davis 18100
Census Designated Place (CDP)[2]		*Cochiti 16560*

DESCRIPTION	SYMBOL	DESCRIPTION	SYMBOL
Interstate	5	Water Body	Pleasant Lake
U.S. Highway	2	Swamp or Marsh	Okefenokee Swamp
State Highway	4	Glacier	Bering Glacier
Other Road	Marsh Ln	Airport, Airfield, or Helicopter Landing Pad	Oxnard Airport
Cul-de-sac		College or University	Coll/Univ
Circle		Military	Fort Belvoir
Geographic Offset or Corridor		Prison or Juvenile Detention Center	P/JDC
4WD Trail, Stairway, Alley, Walkway, or Ferry		Cemetery	Powell Cmtry
Railroad	Southern RR	Golf Course	Pinehurst Glfcrs
Pipeline or Power Line		National Park or Forest	Yosemite NP
Ridge or Fence		Other Park	St Francis Park
Property Line or Nonvisible Boundary		Outside Subject Area	
Perennial Stream	Tumbling Cr	Inset Area	A1
Intermittent Stream	Piney Cr		
Mountain Peak or Hill	Mt. Baker		

Where state, county, and/or MCD/CCD boundaries coincide, the map shows the boundary symbol for only the highest-ranking of these boundaries. Where American Indian reservation and American Indian tribal subdivision boundaries coincide, the map shows only the American Indian reservation boundaries.

Entity names are followed by either their FIPS code or census code; parentheses indicate a census code.

1 'MCD*' indicates a false MCD. These are for Census Bureau use only.

2 The CCD and CDP boundaries represent statistical entities only and are not updated through the BAS.

3 Incorporated place name color corresponds to the incorporated place fill color.

Due to space limitations, some road names, along with other feature and geography names on the map, may not be shown.

The Census Bureau stores primary and alternate road names, but only primary road names are used to label the roads on these maps.

SUBJECT AREA COUNTIES ON MAP SHEET
06095 Solano

Key to Adjacent Sheets

	2	3
	6	7

Sheet Location within Entity

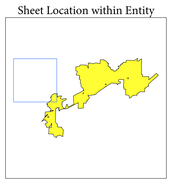

Sheet 2 of 7 PARENT sheets
Total Sheets: 8 (Index 1; Parent 7; Inset 0)

NAME: Fairfield city (23182)
ENTITY TYPE: Incorporated Place
ST: California (06)
CO: Solano (095)

INDEX OR PARENT SHEET #: 002
INSET SHEET #: 000000

2020 INCORPORATED PLACE REF MAP (PARENT)

5330106000231820020000 0

All legal boundaries and names are as reported through the 2020 Boundary and Annexation Survey (BAS) and Boundary Validation Program (BVP). The boundaries shown on this map are for Census Bureau statistical data collection and tabulation purposes only; their depiction and designation for statistical purposes does not constitute a determination of jurisdictional authority or rights of ownership or entitlement.

Data Source: U.S. Census Bureau's MAF/TIGER database (TAB20), November 2020
Created by Geography Division: December 11, 2020

U.S. DEPARTMENT OF COMMERCE U.S. Census Bureau

Projection: Albers Equal Area Conic
Datum: NAD 83
Spheroid: GRS 80
1st Standard Parallel: 34 06 27
2nd Standard Parallel: 40 25 20
Central Meridian: -119 18 20
Latitude of Projection's Origin: 32 31 43
False Easting: 0
False Northing: 0

0 0.3 0.6 0.9 1.2 1.5 Kilometers
0 0.2 0.4 0.6 0.8 1 Miles
The plotted map scale is 1:12,500

N W E S

Boundary and Annexation Survey (BAS) ID: 10600023182
BAS Submission Deadline: March 1, 2021

PDF versions of the BAS maps are available at:
www.census.gov/programs-surveys/bas/geographies.html

For more information, or to request additional maps, please email geo.bas@census.gov, call 1-800-972-5651, or visit www.census.gov/programs-surveys/bas.html.

United States Census Bureau

GOVERNMENTAL UNIT REFERENCE MAP (2020): Fairfield city, CA

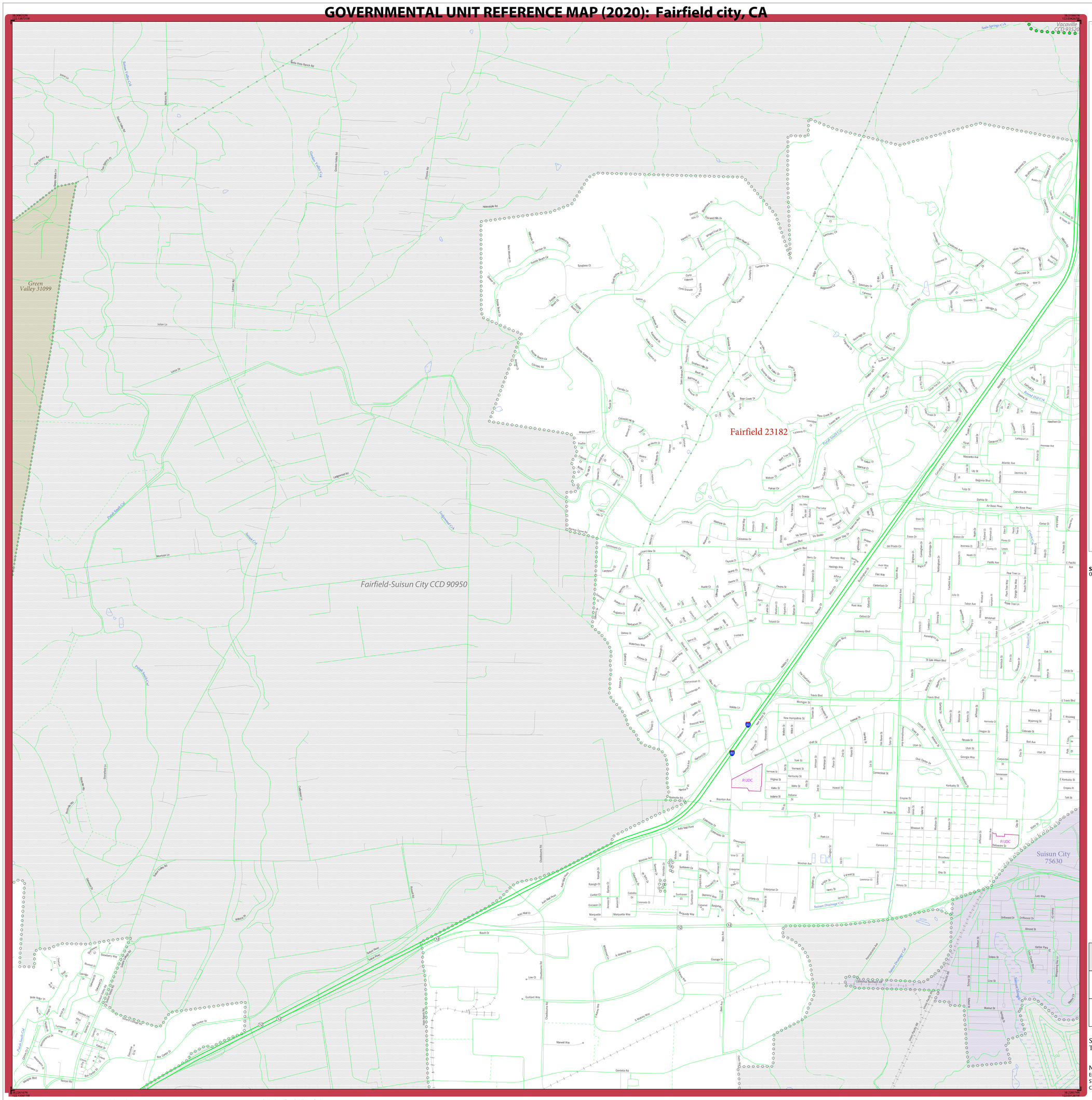
Fairfield 23182
Green Valley 31099
Fairfield-Suisun City CCD 90950
Vacaville CCD 93520
Suisun City 75630
P/JDC
Suisun Drainage Cnl
Ledgewood Cr
Ledgewood Creek
Laurel Creek
Union Creek
Alamo Creek
Green Valley Rd
Cordelia Rd
Chadbourne Rd
Beck Ave
Travis Blvd
Air Base Pkwy
Abernathy Rd
Julian Ln
Lopes Rd
Mason St
Texas St
Webster St
Pennsylvania Ave
Suisun Valley Rd
Peabody Rd
Rockville Rd
Cordelia Rd
Maxwell Way
Courage Dr
Busch Dr
Bu Center Dr
Bu Cedar Dr
Bu Elm Dr
Bu Oak Dr
Bu Pine Dr
Bu Maple Dr
Bu Walnut Dr
Bu Willow Dr
Bu Birch Dr
Bu Sycamore Dr
Bu Hickory Dr
Bu Poplar Dr
Bu Cypress Dr
Bu Redwood Dr
Bu Spruce Dr
Bu Chestnut Dr
Bu Ash Dr
Bu Beech Dr
Bu Cottonwood Dr
Bu Aspen

GOVERNMENTAL UNIT REFERENCE MAP (2020): Fairfield city, CA

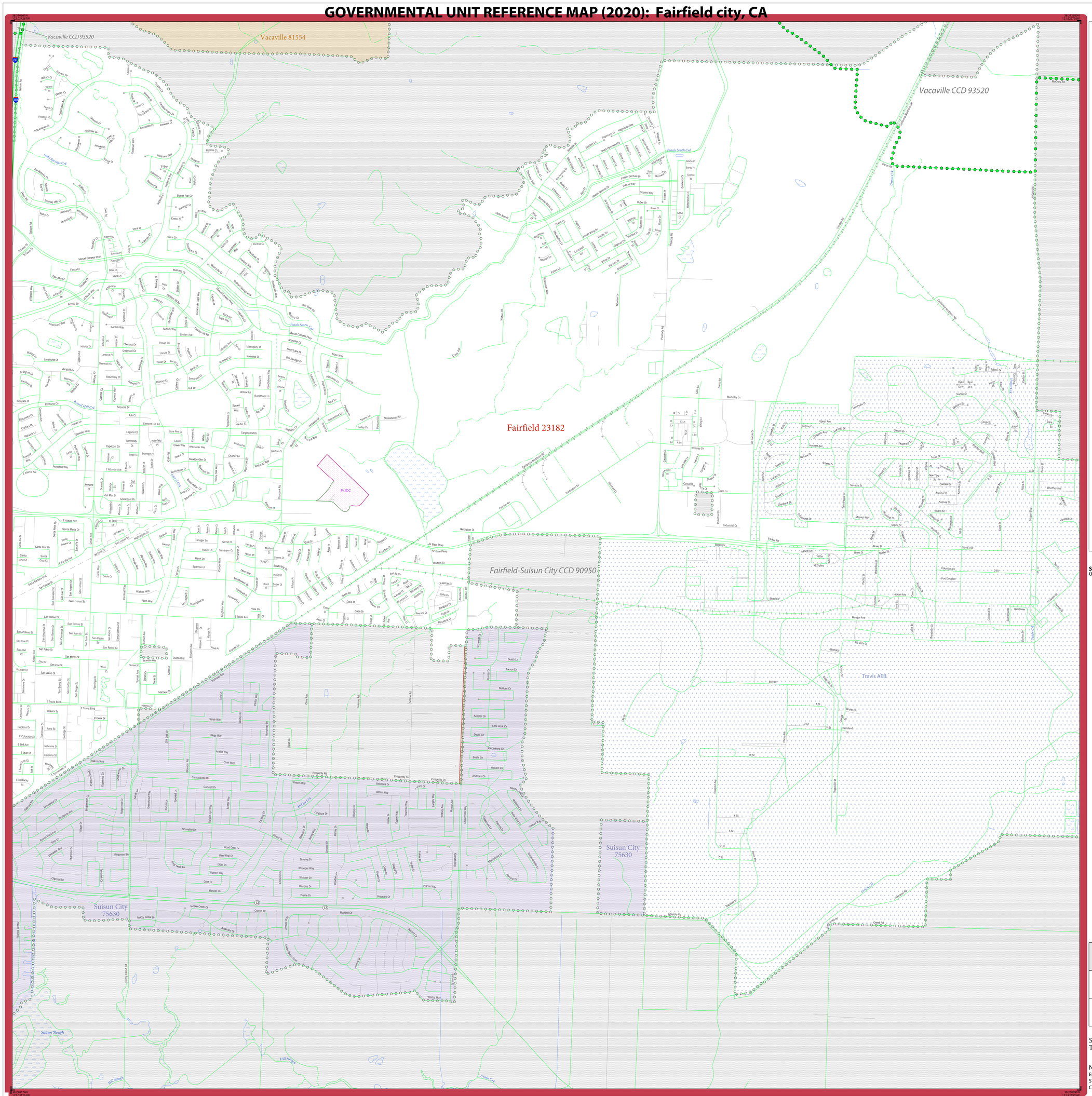

LEGEND

SYMBOL DESCRIPTION	SYMBOL	LABEL STYLE
Federal American Indian Reservation		L'ANSE RESERVATION (TA 1880)
Off-Reservation Trust Land		T1880
American Indian Tribal Subdivision		SHONTO (620)
Alaska Native Regional Corporation (ANRC)		NANA ANRC 52120
State (or statistically equivalent entity)		NEW YORK 36
County (or statistically equivalent entity)		ERIE 029
Minor Civil Division (MCD)[1]		Lee town 41460
Census County Division (CCD)[2]		Jemez CCD 91650
Consolidated City		MILFORD 47500
Incorporated Place - Subject Area		Rome 63418
Incorporated Place - Other Area[3]		Davis 18100
Census Designated Place (CDP)[2]		Cochiti 16560

DESCRIPTION	SYMBOL	DESCRIPTION	SYMBOL
Interstate	10	Water Body	Pleasant Lake
U.S. Highway	2	Swamp or Marsh	Okefenokee Swamp
State Highway	4	Glacier	Bering Glacier
Other Road	Marsh Ln	Airport, Airfield, or Helicopter Landing Pad	Oxnard Airport
Cul-de-sac		College or University	Coll/Univ
Circle		Military	Fort Belvoir
Geographic Offset or Corridor		Prison or Juvenile Detention Center	P/JDC
4WD Trail, Stairway, Alley, Walkway, or Ferry		Cemetery	Powell Cmtry
Railroad	Southern RR	Golf Course	Pinehurst Glfcrs
Pipeline or Power Line		National Park or Forest	Yosemite NP
Ridge or Fence		Other Park	St Francis Park
Property Line or Nonvisible Boundary		Outside Subject Area	
Perennial Stream	Tumbling Cr	Inset Area	A1
Intermittent Stream	Piney Cr		
Mountain Peak or Hill	Mt. Baker		

Where state, county, and/or MCD/CCD boundaries coincide, the map shows the boundary symbol for only the highest-ranking of these boundaries. Where American Indian reservation and American Indian tribal subdivision boundaries coincide, the map shows only the American Indian reservation boundaries.

Entity names are followed by either their FIPS code or census code; parentheses indicate a census code.

1 'MCD*' indicates a false MCD. These are for Census Bureau use only.
2 The CCD and CDP boundaries represent statistical entities only and are not updated through the BAS.
3 Incorporated place name color corresponds to the incorporated place fill color.

Due to space limitations, some road names, along with other feature and geography names on the map, may not be shown.

The Census Bureau stores primary and alternate road names, but only primary road names are used to label the roads on these maps.

SUBJECT AREA COUNTIES ON MAP SHEET
06095 Solano

Key to Adjacent Sheets

	1	
3	4	5
7		

Sheet Location within Entity

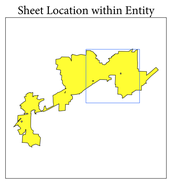

Sheet 4 of 7 PARENT sheets
Total Sheets: 8 (Index 1; Parent 7; Inset 0)

NAME: Fairfield city (23182)
ENTITY TYPE: Incorporated Place
ST: California (06)
CO: Solano (095)

INDEX OR PARENT SHEET #: 004
INSET SHEET #: 000000

2020 INCORPORATED PLACE REF MAP (PARENT)
5330106000231820040000000

All legal boundaries and names are as reported through the 2020 Boundary and Annexation Survey (BAS) and Boundary Validation Program (BVP). The boundaries shown on this map are for Census Bureau statistical data collection and tabulation purposes only; their depiction and designation for statistical purposes does not constitute a determination of jurisdictional authority or rights of ownership or entitlement.

Data Source: U.S. Census Bureau's MAF/TIGER database (TAB20), November 2020
Created by Geography Division: December 11, 2020

U.S. DEPARTMENT OF COMMERCE U.S. Census Bureau

Projection: Albers Equal Area Conic
Datum: NAD 83
Spheroid: GRS 80
1st Standard Parallel: 34 06 27
2nd Standard Parallel: 40 25 20
Central Meridian: -119 18 20
Latitude of Projection's Origin: 32 31 43
False Easting: 0
False Northing: 0

0 0.3 0.6 0.9 1.2 1.5 Kilometers
0 0.2 0.4 0.6 0.8 1 Miles
The plotted map scale is 1:12,500

N W E S

Boundary and Annexation Survey (BAS) ID: 10600023182
BAS Submission Deadline: March 1, 2021

PDF versions of the BAS maps are available at:
www.census.gov/programs-surveys/bas/geographies.html

For more information, or to request additional maps, please email geo.bas@census.gov, call 1-800-972-5651, or visit www.census.gov/programs-surveys/bas.html.

United States Census Bureau

GOVERNMENTAL UNIT REFERENCE MAP (2020): Fairfield city, CA

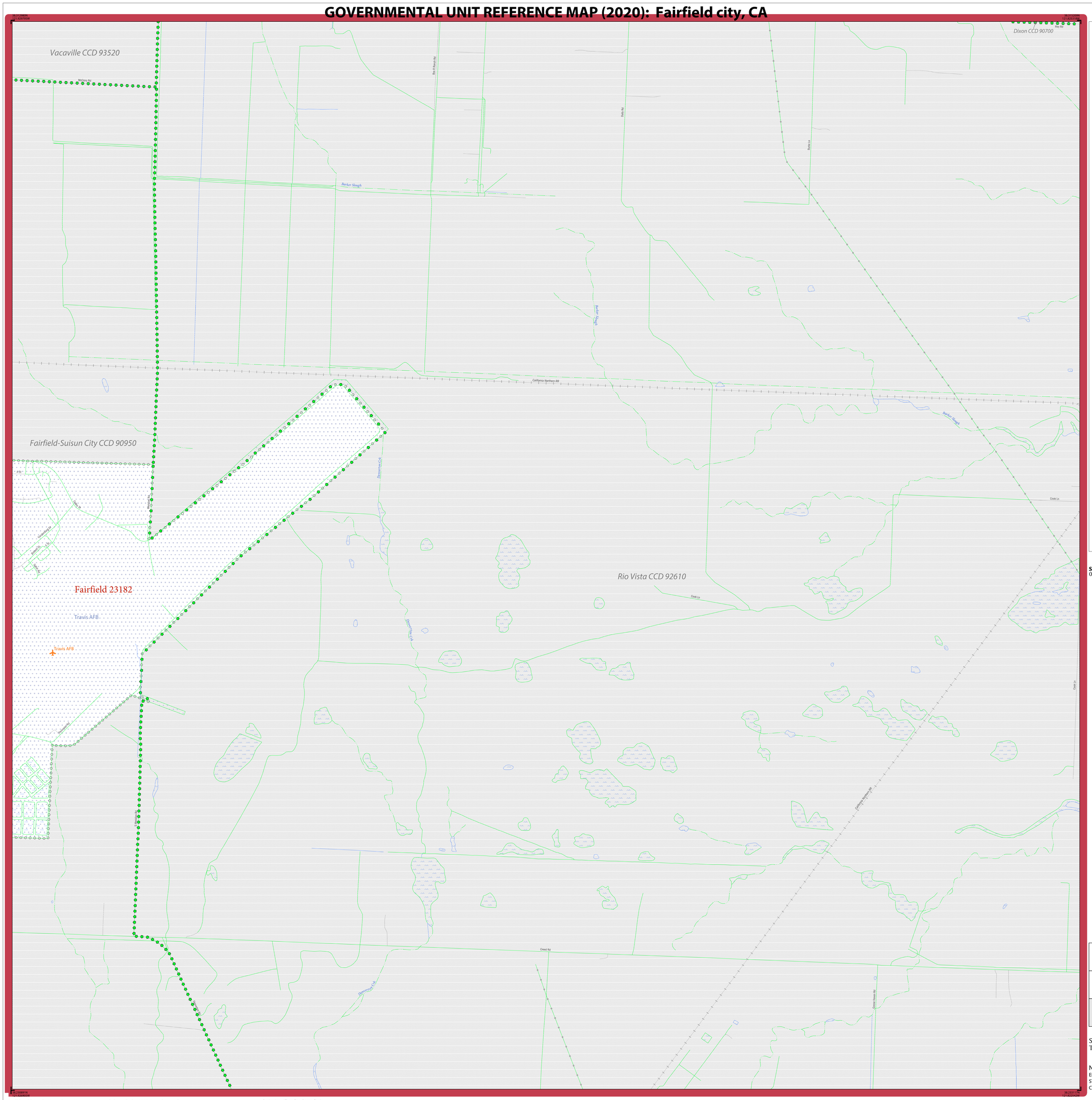

LEGEND

SYMBOL DESCRIPTION	SYMBOL	LABEL STYLE
Federal American Indian Reservation		L'ANSE RESERVATION (TA 1880)
Off-Reservation Trust Land		T1880
American Indian Tribal Subdivision		SHONTO (620)
Alaska Native Regional Corporation (ANRC)		NANA ANRC 52120
State (or statistically equivalent entity)		NEW YORK 36
County (or statistically equivalent entity)		ERIE 029
Minor Civil Division (MCD)[1]		Lee town 41460
Census County Division (CCD)[2]		Jemez CCD 91650
Consolidated City		MILFORD 47500
Incorporated Place - Subject Area		Rome 63418
Incorporated Place - Other Area[3]		Davis 18100
Census Designated Place (CDP)[2]		Cochiti 16560

DESCRIPTION	SYMBOL	DESCRIPTION	SYMBOL
Interstate	5	Water Body	Pleasant Lake
U.S. Highway	2	Swamp or Marsh	Okefenokee Swamp
State Highway	4	Glacier	Bering Glacier
Other Road	Marsh Ln	Airport, Airfield, or Helicopter Landing Pad	Oxnard Airport
Cul-de-sac		College or University	Coll/Univ
Circle		Military	Fort Belvoir
Geographic Offset or Corridor		Prison or Juvenile Detention Center	P/JDC
4WD Trail, Stairway, Alley, Walkway, or Ferry		Cemetery	Powell Cmtry
Railroad	Southern RR	Golf Course	Pinehurst Glfcrs
Pipeline or Power Line		National Park or Forest	Yosemite NP
Ridge or Fence		Other Park	St Francis Park
Property Line or Nonvisible Boundary		Outside Subject Area	
Perennial Stream	Tumbling Cr	Inset Area	A1
Intermittent Stream	Piney Cr		
Mountain Peak or Hill	Mt. Baker		

Where state, county, and/or MCD/CCD boundaries coincide, the map shows the boundary symbol for only the highest-ranking of these boundaries. Where American Indian reservation and American Indian tribal subdivision boundaries coincide, the map shows only the American Indian reservation boundaries.

Entity names are followed by either their FIPS code or census code; parentheses indicate a census code.

1 'MCD*' indicates a false MCD. These are for Census Bureau use only.

2 The CCD and CDP boundaries represent statistical entities only and are not updated through the BAS.

3 Incorporated place name color corresponds to the incorporated place fill color.

Due to space limitations, some road names, along with other feature and geography names on the map, may not be shown.

The Census Bureau stores primary and alternate road names, but only primary road names are used to label the roads on these maps.

SUBJECT AREA COUNTIES ON MAP SHEET
06095 Solano

Key to Adjacent Sheets

1		
4	5	

Sheet Location within Entity

Sheet 5 of 7 PARENT sheets
Total Sheets: 8 (Index 1; Parent 7; Inset 0)

NAME: Fairfield city (23182)
ENTITY TYPE: Incorporated Place
ST: California (06)
CO: Solano (095)

INDEX OR PARENT SHEET #: 005
INSET SHEET #: 000000

2020 INCORPORATED PLACE REF MAP (PARENT)
5330106000231820050000 00

All legal boundaries and names are as reported through the 2020 Boundary and Annexation Survey (BAS) and Boundary Validation Program (BVP). The boundaries shown on this map are for Census Bureau statistical data collection and tabulation purposes only; their depiction and designation for statistical purposes does not constitute a determination of jurisdictional authority or rights of ownership or entitlement.

Data Source: U.S. Census Bureau's MAF/TIGER database (TAB20), November 2020
Created by Geography Division: December 11, 2020

U.S. DEPARTMENT OF COMMERCE U.S. Census Bureau

Projection: Albers Equal Area Conic
Datum: NAD 83
Spheroid: GRS 80
1st Standard Parallel: 34 06 27
2nd Standard Parallel: 40 25 20
Central Meridian: -119 18 20
Latitude of Projection's Origin: 32 31 43
False Easting: 0
False Northing: 0

0 0.3 0.6 0.9 1.2 1.5 Kilometers
0 0.2 0.4 0.6 0.8 1 Miles
The plotted map scale is 1:12,500

N W E S

Boundary and Annexation Survey (BAS) ID: 10600023182
BAS Submission Deadline: March 1, 2021

PDF versions of the BAS maps are available at:
www.census.gov/programs-surveys/bas/geographies.html

For more information, or to request additional maps, please email geo.bas@census.gov, call 1-800-972-5651, or visit www.census.gov/programs-surveys/bas.html.

GOVERNMENTAL UNIT REFERENCE MAP (2020): Fairfield city, CA

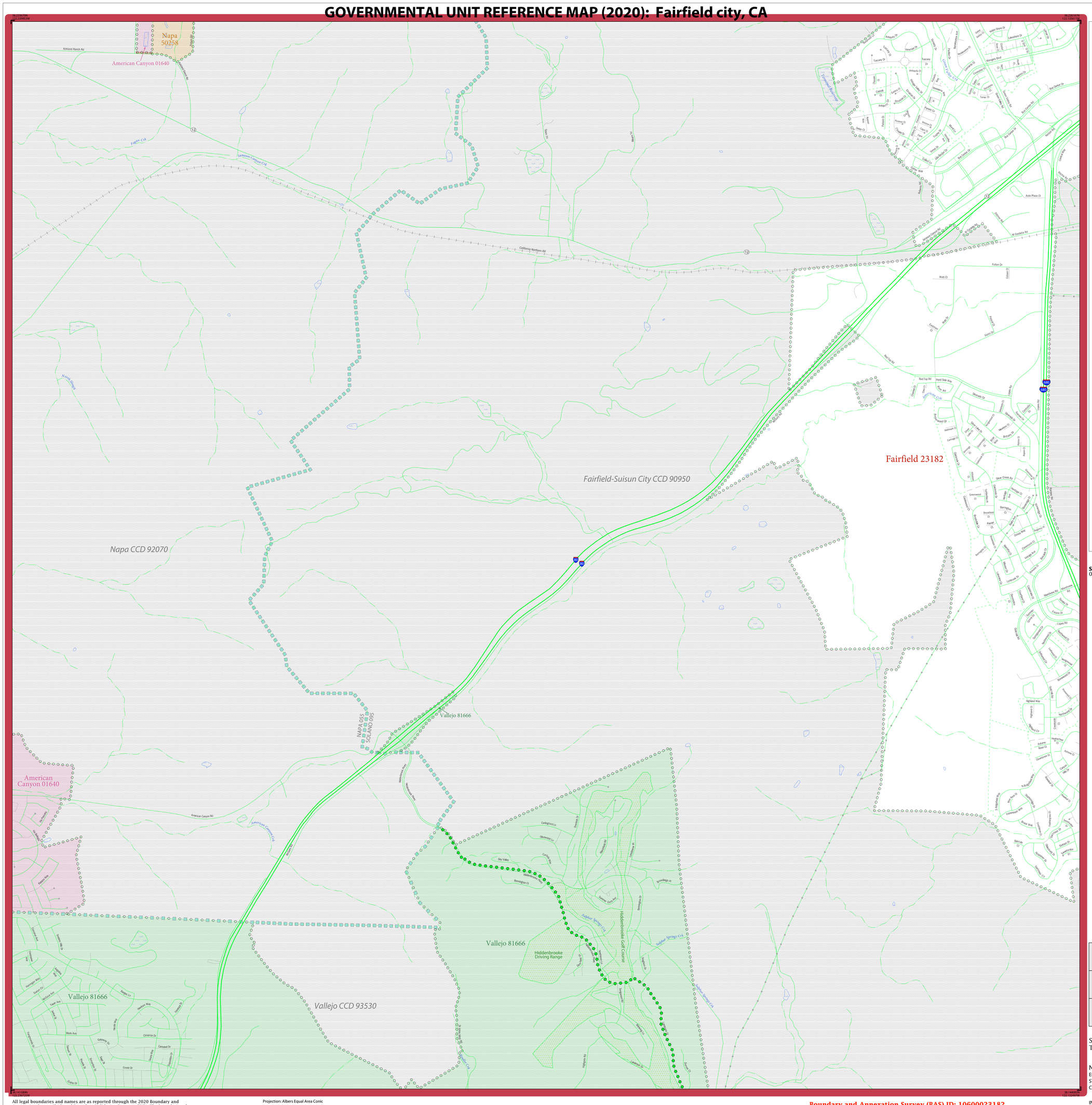

LEGEND

SYMBOL DESCRIPTION	SYMBOL	LABEL STYLE
Federal American Indian Reservation		L'ANSE RESERVATION (TA 1880)
Off-Reservation Trust Land		T1880
American Indian Tribal Subdivision		SHONTO (620)
Alaska Native Regional Corporation (ANRC)		NANA ANRC 52120
State (or statistically equivalent entity)		NEW YORK 36
County (or statistically equivalent entity)		ERIE 029
Minor Civil Division (MCD)[1]		Lee town 41460
Census County Division (CCD)[2]		Jemez CCD 91650
Consolidated City		MILFORD 47500
Incorporated Place - Subject Area		Rome 63418
Incorporated Place - Other Area[3]		Davis 18100
Census Designated Place (CDP)[2]		Cochiti 16560

DESCRIPTION	SYMBOL	DESCRIPTION	SYMBOL
Interstate	10	Water Body	Pleasant Lake
U.S. Highway	2	Swamp or Marsh	Okefenokee Swamp
State Highway	4	Glacier	Bering Glacier
Other Road	Marsh Ln	Airport, Airfield, or Helicopter Landing Pad	Oxnard Airport
Cul-de-sac		College or University	Coll/Univ
Circle		Military	Fort Belvoir
Geographic Offset or Corridor		Prison or Juvenile Detention Center	P/JDC
4WD Trail, Stairway, Alley, Walkway, or Ferry		Cemetery	Powell Cmtry
Railroad	Southern RR	Golf Course	Pinehurst Glfcrs
Pipeline or Power Line		National Park or Forest	Yosemite NP
Ridge or Fence		Other Park	St Francis Park
Property Line or Nonvisible Boundary		Outside Subject Area	
Perennial Stream	Tumbling Cr	Inset Area	A1
Intermittent Stream	Piney Cr		
Mountain Peak or Hill	Mt. Baker		

Where state, county, and/or MCD/CCD boundaries coincide, the map shows the boundary symbol for only the highest-ranking of these boundaries. Where American Indian reservation and American Indian tribal subdivision boundaries coincide, the map shows only the American Indian reservation boundaries.

Entity names are followed by either their FIPS code or census code; parentheses indicate a census code.

1 'MCD*' indicates a false MCD. These are for Census Bureau use only.

2 The CCD and CDP boundaries represent statistical entities only and are not updated through the BAS.

3 Incorporated place name color corresponds to the incorporated place fill color.

Due to space limitations, some road names, along with other feature and geography names on the map, may not be shown.

The Census Bureau stores primary and alternate road names, but only primary road names are used to label the roads on these maps.

SUBJECT AREA COUNTIES ON MAP SHEET
06095 Solano

Key to Adjacent Sheets

	2	3
	6	7

Sheet Location within Entity

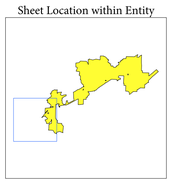

Sheet 6 of 7 PARENT sheets
Total Sheets: 8 (Index 1; Parent 7; Inset 0)

NAME: Fairfield city (23182)
ENTITY TYPE: Incorporated Place
ST: California (06)
CO: Solano (095)

INDEX OR PARENT SHEET #: 006
INSET SHEET #: 000000

2020 INCORPORATED PLACE REF MAP (PARENT)

5330106000231820060000000

All legal boundaries and names are as reported through the 2020 Boundary and Annexation Survey (BAS) and Boundary Validation Program (BVP). The boundaries shown on this map are for Census Bureau statistical data collection and tabulation purposes only; their depiction and designation for statistical purposes does not constitute a determination of jurisdictional authority or rights of ownership or entitlement.

Data Source: U.S. Census Bureau's MAF/TIGER database (TAB20), November 2020
Created by Geography Division: December 11, 2020

U.S. DEPARTMENT OF COMMERCE U.S. Census Bureau

Projection: Albers Equal Area Conic
Datum: NAD 83
Spheroid: GRS 80
1st Standard Parallel: 34 06 27
2nd Standard Parallel: 40 25 20
Central Meridian: -119 18 20
Latitude of Projection's Origin: 32 31 43
False Easting: 0
False Northing: 0

0 0.3 0.6 0.9 1.2 1.5 Kilometers
0 0.2 0.4 0.6 0.8 1 Miles
The plotted map scale is 1:12,500

N W E S

Boundary and Annexation Survey (BAS) ID: 10600023182
BAS Submission Deadline: March 1, 2021

PDF versions of the BAS maps are available at:
www.census.gov/programs-surveys/bas/geographies.html

For more information, or to request additional maps, please email geo.bas@census.gov, call 1-800-972-5651, or visit www.census.gov/programs-surveys/bas.html.

United States Census Bureau

GOVERNMENTAL UNIT REFERENCE MAP (2020): Fairfield city, CA

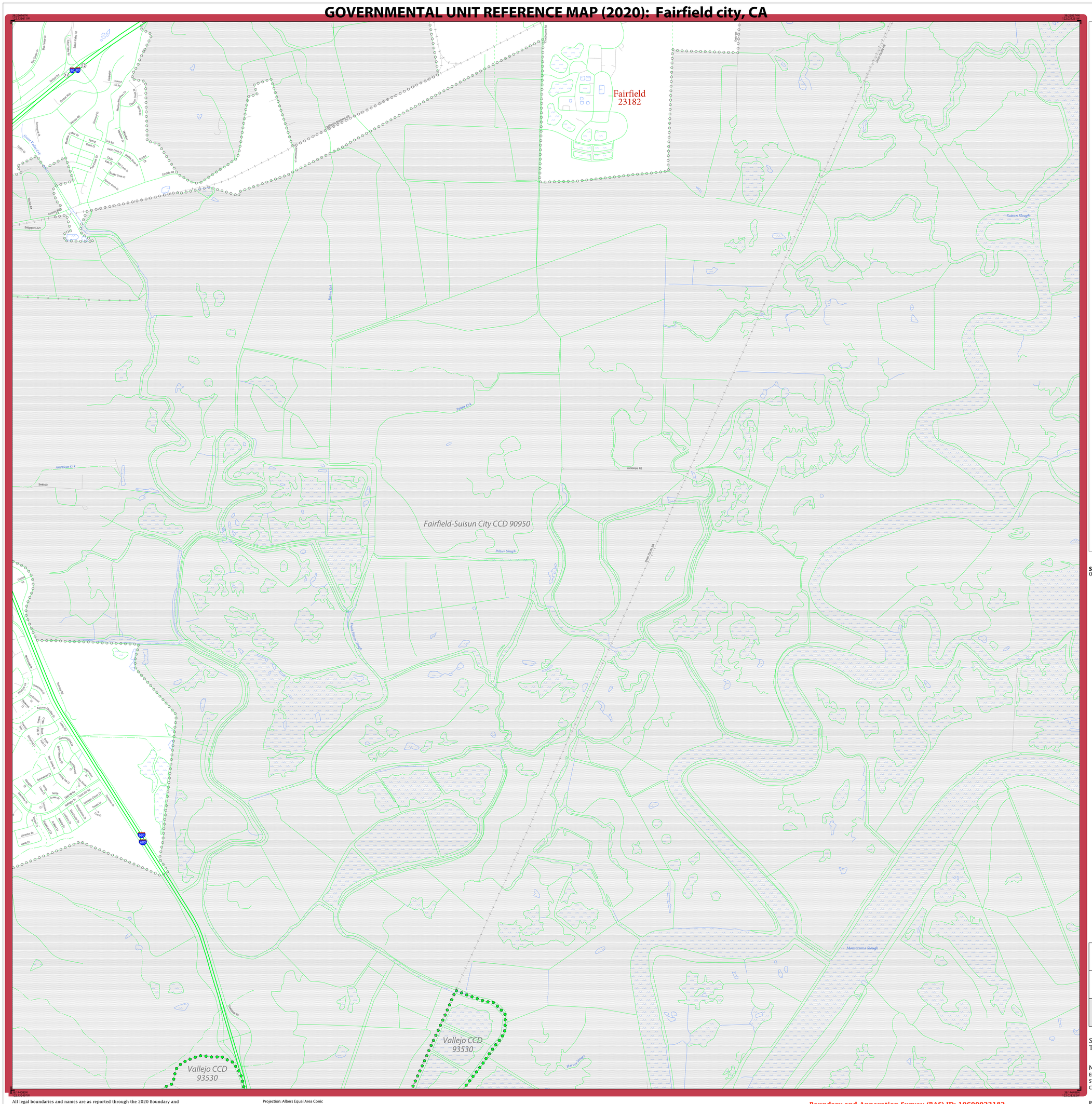
Fairfield
23182
Fairfield-Suisun City CCD 90950
Vallejo CCD
93530
Vallejo CCD
93530
Suisun Slough
Ledgewood Creek
Peytonia Slough
Pennsylvania Slough
Montezuma Slough
Harvey Slough
Green Valley Crk
American Crk
Ulatis Crk
Chadbourne Rd
Cordelia Rd
Bridgeport Ave
Travis Blvd
Jackson Ave
Rockville Rd
Suisun Valley Rd
Vacaville
Fairfield
Travis AFB
Suisun City
Cordelia
Green Valley
Cordelia Hills
Fairfield Mobile Home Park
Travis Terrace
Travis Manor
Travis Mobile Home Park
Lime Kiln Estates
Lime Kiln Mobile Home Park
Lime Kiln Trailer Ct
Lime Kiln Trailer Park
Lime Kiln Estates Mobile Home Park
Lime Kiln Estates Trailer Ct
Lime Kiln Estates Trailer Park
Lime Kiln Estates Trailer Park Ct
Lime Kiln Estates Trailer Park Dr
Lime Kiln Estates Trailer Park Rd
Lime Kiln Estates Trailer Park Way
Lime Kiln Estates Trailer Park Wy
Lime Kiln Estates Trailer Park Wy Ct
Lime Kiln Estates Trailer Park Wy Dr
Lime Kiln Estates Trailer Park Wy Rd
Lime Kiln Estates Trailer Park Wy Wy
Lime Kiln Estates Trailer Park Wy Wy Ct
Lime Kiln Estates Trailer Park Wy Wy Dr
Lime Kiln Estates Trailer Park Wy Wy Rd
Lime Kiln Estates Trailer Park Wy Wy Wy
Lime Kiln Estates Trailer Park Wy Wy Wy Ct
Lime Kiln Estates Trailer Park Wy Wy Wy Dr
Lime Kiln Estates Trailer Park Wy Wy Wy Rd
Lime Kiln Estates Trailer Park Wy Wy Wy Wy
Lime Kiln Estates Trailer Park Wy Wy Wy Wy Ct
Lime Kiln Estates Trailer Park Wy Wy Wy Wy Dr
Lime Kiln Estates Trailer Park Wy Wy Wy Wy Rd
Lime Kiln Estates Trailer Park Wy Wy Wy Wy Wy
Lime Kiln Estates Trailer Park Wy Wy Wy Wy Wy Ct
Lime Kiln Estates Trailer Park Wy Wy Wy Wy Wy Dr
Lime Kiln Estates Trailer Park Wy Wy Wy Wy Wy Rd
Lime Kiln Estates Trailer Park Wy Wy Wy Wy Wy Wy
Lime Kiln Estates Trailer Park Wy Wy Wy Wy Wy Wy Ct
Lime Kiln Estates Trailer Park Wy Wy Wy Wy Wy Wy Dr
Lime Kiln Estates Trailer Park Wy Wy Wy Wy Wy Wy Rd
Lime Kiln Estates Trailer Park Wy Wy Wy Wy Wy Wy Wy
Lime Kiln Estates Trailer Park Wy Wy Wy Wy Wy Wy Wy Ct
Lime Kiln Estates Trailer Park Wy Wy Wy Wy Wy Wy Wy Dr
Lime Kiln Estates Trailer Park Wy Wy Wy Wy Wy Wy Wy Rd
Lime Kiln Estates Trailer Park Wy Wy Wy Wy Wy Wy Wy Wy
Lime Kiln Estates Trailer Park Wy Wy Wy Wy Wy Wy Wy Wy Ct
Lime Kiln Estates Trailer Park Wy Wy Wy Wy Wy Wy Wy Wy Dr
Lime Kiln Estates Trailer Park Wy Wy Wy Wy Wy Wy Wy Wy Rd
Lime Kiln Estates Trailer Park Wy Wy Wy Wy Wy Wy Wy Wy Wy
Lime Kiln Estates Trailer Park Wy Wy Wy Wy Wy Wy Wy Wy Wy Ct
Lime Kiln Estates Trailer Park Wy Wy Wy Wy Wy Wy Wy Wy Wy Dr
Lime Kiln Estates Trailer Park Wy Wy Wy Wy Wy Wy Wy Wy Wy Rd
Lime Kiln Estates Trailer Park Wy Wy Wy Wy Wy Wy Wy Wy Wy Wy
Lime Kiln Estates Trailer Park Wy Wy Wy Wy Wy Wy Wy Wy Wy Wy Ct
Lime Kiln Estates Trailer Park Wy Wy Wy Wy Wy Wy Wy Wy Wy Wy Dr
Lime Kiln Estates Trailer Park Wy Wy Wy Wy Wy Wy Wy Wy Wy Wy Rd
Lime Kiln Estates Trailer Park Wy Wy Wy Wy Wy Wy Wy Wy Wy Wy Wy
Lime Kiln Estates Trailer Park Wy Wy Wy Wy Wy Wy Wy Wy Wy Wy Wy Ct
Lime Kiln Estates Trailer Park Wy Wy Wy Wy Wy Wy Wy Wy Wy Wy Wy Dr
Lime Kiln Estates Trailer Park Wy Wy Wy Wy Wy Wy Wy Wy Wy Wy Wy Rd
Lime Kiln Estates Trailer Park Wy Wy Wy Wy Wy Wy Wy Wy Wy Wy Wy Wy
Lime Kiln Estates Trailer Park Wy Wy Wy Wy Wy Wy Wy Wy Wy Wy Wy Wy Ct
Lime Kiln Estates Trailer Park Wy Wy Wy Wy Wy Wy Wy Wy Wy Wy Wy Wy Dr
Lime Kiln Estates Trailer Park Wy Wy Wy Wy Wy Wy Wy Wy Wy Wy Wy Wy Rd
Lime Kiln Estates Trailer Park Wy Wy Wy Wy Wy Wy Wy Wy Wy Wy Wy Wy Wy
Lime Kiln Estates Trailer Park Wy Wy Wy Wy Wy Wy Wy Wy Wy Wy Wy Wy Wy Ct
Lime Kiln Estates Trailer Park Wy Wy Wy Wy Wy Wy Wy Wy Wy Wy Wy Wy Wy Dr
Lime Kiln Estates Trailer Park Wy Wy Wy Wy Wy Wy Wy Wy Wy Wy Wy Wy Wy Rd
Lime Kiln Estates Trailer Park Wy Wy Wy Wy Wy Wy Wy Wy Wy Wy Wy Wy Wy Wy
Lime Kiln Estates Trailer Park Wy Wy Wy Wy Wy Wy Wy Wy Wy Wy Wy Wy Wy Wy Ct
Lime Kiln Estates Trailer Park Wy Wy Wy Wy Wy Wy Wy Wy Wy Wy Wy Wy Wy Wy Dr
Lime Kiln Estates Trailer Park Wy Wy Wy Wy Wy Wy Wy Wy Wy Wy Wy Wy Wy Wy Rd
Lime Kiln Estates Trailer Park Wy Wy Wy Wy Wy Wy Wy Wy Wy Wy Wy Wy Wy Wy Wy
Lime Kiln Estates Trailer Park Wy Wy Wy Wy Wy Wy Wy Wy Wy Wy Wy Wy Wy Wy Wy Ct
Lime Kiln Estates Trailer Park Wy Wy Wy Wy Wy Wy Wy Wy Wy Wy Wy Wy Wy Wy Wy Dr
Lime Kiln Estates Trailer Park Wy Wy Wy Wy Wy Wy Wy Wy Wy Wy Wy Wy Wy Wy Wy Rd
Lime Kiln Estates Trailer Park Wy Wy Wy Wy Wy Wy Wy Wy Wy Wy Wy Wy Wy Wy Wy Wy
Lime Kiln Estates Trailer Park Wy Wy Wy Wy Wy Wy Wy Wy Wy Wy Wy Wy Wy Wy Wy Wy Ct
Lime Kiln Estates Trailer Park Wy Wy Wy Wy Wy Wy Wy Wy Wy Wy Wy Wy Wy Wy Wy Wy Dr
Lime Kiln Estates Trailer Park Wy Wy Wy Wy Wy Wy Wy Wy Wy Wy Wy Wy Wy Wy Wy Wy Rd
Lime Kiln Estates Trailer Park Wy Wy Wy Wy Wy Wy Wy Wy Wy Wy Wy Wy Wy Wy Wy Wy Wy
Lime Kiln Estates Trailer Park Wy Wy Wy Wy Wy Wy Wy Wy Wy Wy Wy Wy Wy Wy Wy Wy Wy Ct
Lime Kiln Estates Trailer Park Wy Wy Wy Wy Wy Wy Wy Wy Wy Wy Wy Wy Wy Wy Wy Wy Wy Dr
Lime Kiln Estates Trailer Park Wy Wy Wy Wy Wy Wy Wy Wy Wy Wy Wy Wy Wy Wy Wy Wy Wy Rd
Lime Kiln Estates Trailer Park Wy Wy Wy Wy Wy Wy Wy Wy Wy Wy Wy Wy Wy Wy Wy Wy Wy Wy
Lime Kiln Estates Trailer Park Wy Wy Wy Wy Wy Wy Wy Wy Wy Wy Wy Wy Wy Wy Wy Wy Wy Wy Ct
Lime Kiln Estates Trailer Park Wy Wy Wy Wy Wy Wy Wy Wy Wy Wy Wy Wy Wy Wy Wy Wy Wy Wy Dr
Lime Kiln Estates Trailer Park Wy Wy Wy Wy Wy Wy Wy Wy Wy Wy Wy Wy Wy Wy Wy Wy Wy Wy Rd
Lime Kiln Estates Trailer Park Wy Wy Wy Wy Wy Wy Wy Wy Wy Wy Wy Wy Wy Wy Wy Wy Wy Wy Wy
Lime Kiln Estates Trailer Park Wy Wy Wy Wy Wy Wy Wy Wy Wy Wy Wy Wy Wy Wy Wy Wy Wy Wy Wy Ct
Lime Kiln Estates Trailer Park Wy Wy Wy Wy Wy Wy Wy Wy Wy Wy Wy Wy Wy Wy Wy Wy Wy Wy Wy Dr
Lime Kiln Estates Trailer Park Wy Wy Wy Wy Wy Wy Wy Wy Wy Wy Wy Wy Wy Wy Wy Wy Wy Wy Wy Rd
Lime Kiln Estates Trailer Park Wy Wy Wy Wy Wy Wy Wy Wy Wy Wy Wy Wy Wy Wy Wy Wy Wy Wy Wy Wy
Lime Kiln Estates Trailer Park Wy Wy Wy Wy Wy Wy Wy Wy Wy Wy Wy Wy Wy Wy Wy Wy Wy Wy Wy Wy Ct
Lime Kiln Estates Trailer Park Wy Wy Wy Wy Wy Wy Wy Wy Wy Wy Wy Wy Wy Wy Wy Wy Wy Wy Wy Wy Dr
Lime Kiln Estates Trailer Park Wy Wy Wy Wy Wy Wy Wy Wy Wy Wy Wy Wy Wy Wy Wy Wy Wy Wy Wy Wy Rd
Lime Kiln Estates Trailer Park Wy Wy Wy Wy Wy Wy Wy Wy Wy Wy Wy Wy Wy Wy Wy Wy Wy Wy Wy Wy Wy
Lime Kiln Estates Trailer Park Wy Wy Wy Wy Wy Wy Wy Wy Wy Wy Wy Wy Wy Wy Wy Wy Wy Wy Wy Wy Wy Ct
Lime Kiln Estates Trailer Park Wy Wy Wy Wy Wy Wy Wy Wy Wy Wy Wy Wy Wy Wy Wy Wy Wy Wy Wy Wy Wy Dr
Lime Kiln Estates Trailer Park Wy Wy Wy Wy Wy Wy Wy Wy Wy Wy Wy Wy Wy Wy Wy Wy Wy Wy Wy Wy Wy Rd
Lime Kiln Estates Trailer Park Wy Wy Wy Wy Wy Wy Wy Wy Wy Wy Wy Wy Wy Wy Wy Wy Wy Wy Wy Wy Wy Wy
Lime Kiln Estates Trailer Park Wy Wy Wy Wy Wy Wy Wy Wy Wy Wy Wy Wy Wy Wy Wy Wy Wy Wy Wy Wy Wy Wy Ct
Lime Kiln Estates Trailer Park Wy Wy Wy Wy Wy Wy Wy Wy Wy Wy Wy Wy Wy Wy Wy Wy Wy Wy Wy Wy Wy Wy Dr
Lime Kiln Estates Trailer Park Wy Wy Wy Wy Wy Wy Wy Wy Wy Wy Wy Wy Wy Wy Wy Wy Wy Wy Wy Wy Wy Wy Rd
Lime Kiln Estates Trailer Park Wy Wy Wy Wy Wy Wy Wy Wy Wy Wy Wy Wy Wy Wy Wy Wy Wy Wy Wy Wy Wy Wy Wy
Lime Kiln Estates Trailer Park Wy Wy Wy Wy Wy Wy Wy Wy Wy Wy Wy Wy Wy Wy Wy Wy Wy Wy Wy Wy Wy Wy Wy Ct
Lime Kiln Estates Trailer Park Wy Wy Wy Wy Wy Wy Wy Wy Wy Wy Wy Wy Wy Wy Wy Wy Wy Wy Wy Wy Wy Wy Wy Dr
Lime Kiln Estates Trailer Park Wy Wy Wy Wy Wy Wy Wy Wy Wy Wy Wy Wy Wy Wy Wy Wy Wy Wy Wy Wy Wy Wy Wy Rd
Lime Kiln Estates Trailer Park Wy Wy Wy Wy Wy Wy Wy Wy Wy Wy Wy Wy Wy Wy Wy Wy Wy Wy Wy Wy Wy Wy Wy Wy
Lime Kiln Estates Trailer Park Wy Wy Wy Wy Wy Wy Wy Wy Wy Wy Wy Wy Wy Wy Wy Wy Wy Wy Wy Wy Wy Wy Wy Wy Ct
Lime Kiln Estates Trailer Park Wy Wy Wy Wy Wy Wy Wy Wy Wy Wy Wy Wy Wy Wy Wy Wy Wy Wy Wy Wy Wy Wy Wy Wy Dr
Lime Kiln Estates Trailer Park Wy Wy Wy Wy Wy Wy Wy Wy Wy Wy Wy Wy Wy Wy Wy Wy Wy Wy Wy Wy Wy Wy Wy Wy Rd
Lime Kiln Estates Trailer Park Wy Wy Wy Wy Wy Wy Wy Wy Wy Wy Wy Wy Wy Wy Wy Wy Wy Wy Wy Wy Wy Wy Wy Wy Wy
Lime Kiln Estates Trailer Park Wy Wy Wy Wy Wy Wy Wy Wy Wy Wy Wy Wy Wy Wy Wy Wy Wy Wy Wy Wy Wy Wy Wy Wy Wy Ct
Lime Kiln Estates Trailer Park Wy Wy Wy Wy Wy Wy Wy Wy Wy Wy Wy Wy Wy Wy Wy Wy Wy Wy Wy Wy Wy Wy Wy Wy Wy Dr
Lime Kiln Estates Trailer Park Wy Wy Wy Wy Wy Wy Wy Wy Wy Wy Wy Wy Wy Wy Wy Wy Wy Wy Wy Wy Wy Wy Wy Wy Wy Rd
Lime Kiln Estates Trailer Park Wy Wy Wy Wy Wy Wy Wy Wy Wy Wy Wy Wy Wy Wy Wy Wy Wy Wy Wy Wy Wy Wy Wy Wy Wy Wy
Lime Kiln Estates Trailer Park Wy Wy Wy Wy Wy Wy Wy Wy Wy Wy Wy Wy Wy Wy Wy Wy Wy Wy Wy Wy Wy Wy Wy Wy Wy Wy Ct
Lime Kiln Estates Trailer Park Wy Wy Wy Wy Wy Wy Wy Wy Wy Wy Wy Wy Wy Wy Wy Wy Wy Wy Wy Wy Wy Wy Wy Wy Wy Wy Dr
Lime Kiln Estates Trailer Park Wy Wy Wy Wy Wy Wy Wy Wy Wy Wy Wy Wy Wy Wy Wy Wy Wy Wy Wy Wy Wy Wy Wy Wy Wy Wy Rd
Lime Kiln Estates Trailer Park Wy Wy Wy Wy Wy Wy Wy Wy Wy Wy Wy Wy Wy Wy Wy Wy Wy Wy Wy Wy Wy Wy Wy Wy Wy Wy Wy
Lime Kiln Estates Trailer Park Wy Wy Wy Wy Wy Wy Wy Wy Wy Wy Wy Wy Wy Wy Wy Wy Wy Wy Wy Wy Wy Wy Wy Wy Wy Wy Wy Ct
Lime Kiln Estates Trailer Park Wy Wy Wy Wy Wy Wy Wy Wy Wy Wy Wy Wy Wy Wy Wy Wy Wy Wy Wy Wy Wy Wy Wy Wy Wy Wy Wy Dr
Lime Kiln Estates Trailer Park Wy Wy Wy Wy Wy Wy Wy Wy Wy Wy Wy Wy Wy Wy Wy Wy Wy Wy Wy Wy Wy Wy Wy Wy Wy Wy Wy Rd
Lime Kiln Estates Trailer Park Wy Wy Wy Wy Wy Wy Wy Wy Wy Wy Wy Wy Wy Wy Wy Wy Wy Wy Wy Wy Wy Wy Wy Wy Wy Wy Wy Wy
Lime Kiln Estates Trailer Park Wy Wy Wy Wy Wy Wy Wy Wy Wy Wy Wy Wy Wy Wy Wy Wy Wy Wy Wy Wy Wy Wy Wy Wy Wy Wy Wy Wy Ct
Lime Kiln Estates Trailer Park Wy Wy Wy Wy Wy Wy Wy Wy Wy Wy Wy Wy Wy Wy Wy Wy Wy Wy Wy Wy Wy Wy Wy Wy Wy Wy Wy Wy Dr
Lime Kiln Estates Trailer Park Wy Wy Wy Wy Wy Wy Wy Wy Wy Wy Wy Wy Wy Wy Wy Wy Wy Wy Wy Wy Wy Wy Wy Wy Wy Wy Wy Wy Rd
Lime Kiln Estates Trailer Park Wy Wy Wy Wy Wy Wy Wy Wy Wy Wy Wy Wy Wy Wy Wy Wy Wy Wy Wy Wy Wy Wy Wy Wy Wy Wy Wy Wy Wy
Lime Kiln Estates Trailer Park Wy Wy Wy Wy Wy Wy Wy Wy Wy Wy Wy Wy Wy Wy Wy Wy Wy Wy Wy Wy Wy Wy Wy Wy Wy Wy Wy Wy Wy Ct
Lime Kiln Estates Trailer Park Wy Wy Wy Wy Wy Wy Wy Wy Wy Wy Wy Wy Wy Wy Wy Wy Wy Wy Wy Wy Wy Wy Wy Wy Wy Wy Wy Wy Wy Dr
Lime Kiln Estates Trailer Park Wy