GOVERNMENTAL UNIT REFERENCE MAP (2020): Indio city, CA

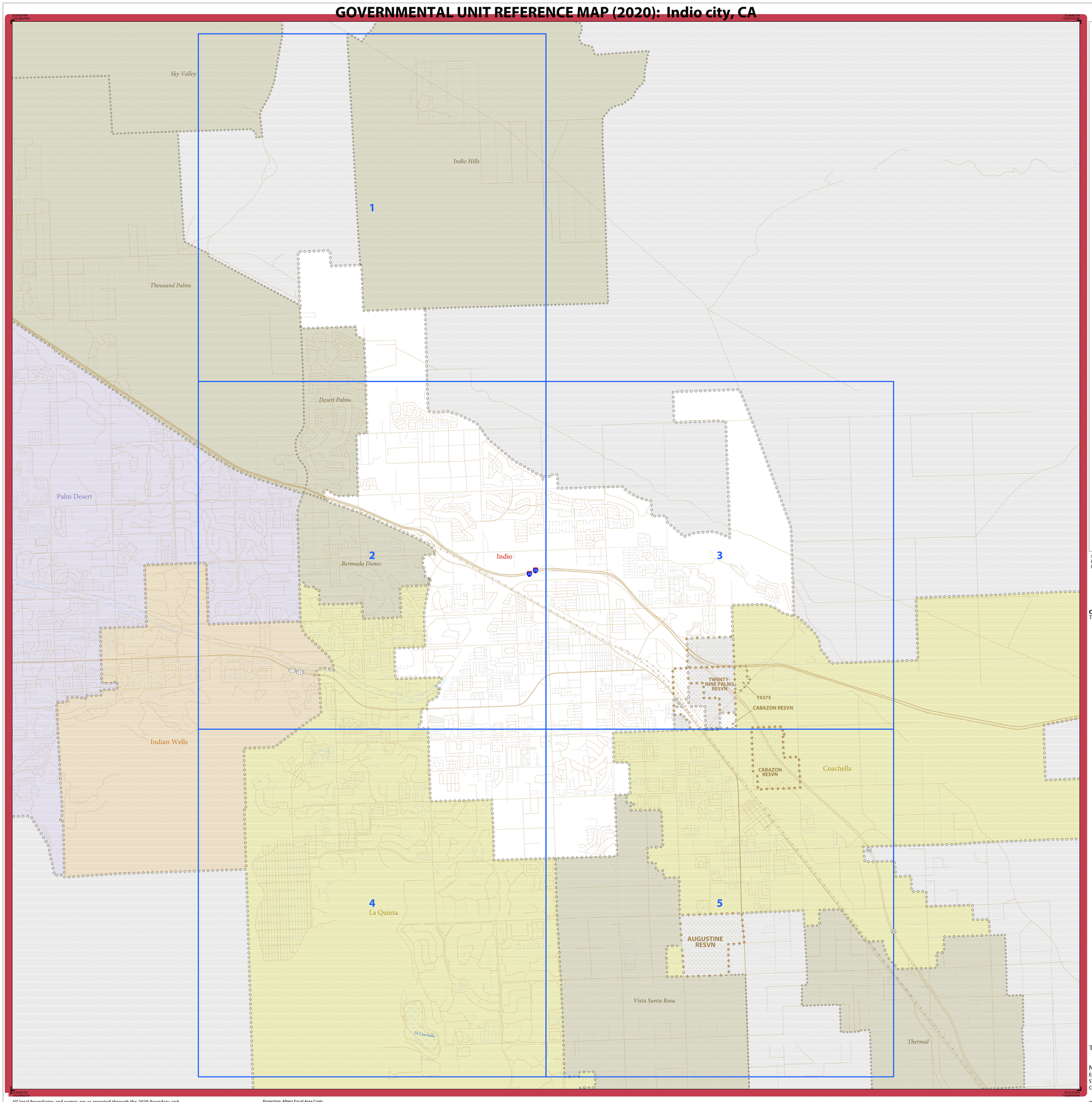

LEGEND

SYMBOL DESCRIPTION	SYMBOL	LABEL STYLE
Federal American Indian Reservation		L'ANSE RESERVATION (TA 1880)
Off-Reservation Trust Land		T1880
American Indian Tribal Subdivision		SHONTO (620)
Alaska Native Regional Corporation (ANRC)		*NANA ANRC 52120*
State (or statistically equivalent entity)		NEW YORK 36
County (or statistically equivalent entity)		ERIE 029
Minor Civil Division (MCD)[1]		Lee town 41460
Census County Division (CCD)[2]		*Jemez CCD 91650*
Consolidated City		MILFORD 47500
Incorporated Place - Subject Area		Rome 63418
Incorporated Place - Other Area[3]		Davis 18100
Census Designated Place (CDP)[2]		*Cochiti 16560*

DESCRIPTION	SYMBOL	DESCRIPTION	SYMBOL
Interstate	5	Water Body	Pleasant Lake
U.S. Highway	2	Swamp or Marsh	Okefenokee Swamp
State Highway	4	Glacier	Bering Glacier
Other Road	Marsh Ln	Airport, Airfield, or Helicopter Landing Pad	Oxnard Airport
Cul-de-sac		College or University	Coll/Univ
Circle		Military	Fort Belvoir
Geographic Offset or Corridor		Prison or Juvenile Detention Center	P/JDC
4WD Trail, Stairway, Alley, Walkway, or Ferry		Cemetery	Powell Cmtry
Railroad	Southern RR	Golf Course	Pinehurst Glfcrs
Pipeline or Power Line		National Park or Forest	Yosemite NP
Ridge or Fence		Other Park	St Francis Park
Property Line or Nonvisible Boundary		Outside Subject Area	
Perennial Stream	Tumbling Cr	Inset Area	A1
Intermittent Stream	Piney Cr		
Mountain Peak or Hill	Mt. Baker		

Where state, county, and/or MCD/CCD boundaries coincide, the map shows the boundary symbol for only the highest-ranking of these boundaries. Where American Indian reservation and American Indian tribal subdivision boundaries coincide, the map shows only the American Indian reservation boundaries.

Entity names are followed by either their FIPS code or census code; parentheses indicate a census code.

1 'MCD*' indicates a false MCD. These are for Census Bureau use only.

2 The CCD and CDP boundaries represent statistical entities only and are not updated through the BAS.

3 Incorporated place name color corresponds to the incorporated place fill color.

Due to space limitations, some road names, along with other feature and geography names on the map, may not be shown.

The Census Bureau stores primary and alternate road names, but only primary road names are used to label the roads on these maps.

Note: This index map sheet provides the map sheet configuration in relation to the subject entity. Due to scale limitations, map content may be simplified. Refer to parent and/or inset map sheets for detailed map content.

OFF-RESERVATION TRUST LAND NAMES
T4375 Twenty-Nine Palms

Total Sheets: 6 (Index 1; Parent 5; Inset 0)

NAME: Indio city (36448)
ENTITY TYPE: Incorporated Place
ST: California (06)
CO: Riverside (065)

INDEX OR PARENT SHEET #: 000
INSET SHEET #: 000000

2020 INCORPORATED PLACE REF MAP (INDEX)

5330106000364480000000

All legal boundaries and names are as reported through the 2020 Boundary and Annexation Survey (BAS) and Boundary Validation Program (BVP). The boundaries shown on this map are for Census Bureau statistical data collection and tabulation purposes only; their depiction and designation for statistical purposes does not constitute a determination of jurisdictional authority or rights of ownership or entitlement.

Data Source: U.S. Census Bureau's MAF/TIGER database (TAB20), November 2020
Created by Geography Division: December 11, 2020

U.S. DEPARTMENT OF COMMERCE U.S. Census Bureau

Projection: Albers Equal Area Conic
Datum: NAD 83
Spheroid: GRS 80
1st Standard Parallel: 34 06 27
2nd Standard Parallel: 40 25 20
Central Meridian: -119 18 20
Latitude of Projection's Origin: 32 31 43
False Easting: 0
False Northing: 0

0 1 2 3 4 5 Kilometers
0 0.7 1.4 2.1 2.8 3.5 Miles
The plotted map scale is 1:38,382

N W E S

Boundary and Annexation Survey (BAS) ID: 10600036448
BAS Submission Deadline: March 1, 2021

PDF versions of the BAS maps are available at: www.census.gov/programs-surveys/bas/geographies.html

For more information, or to request additional maps, please email geo.bas@census.gov, call 1-800-972-5651, or visit www.census.gov/programs-surveys/bas.html.

United States Census Bureau

GOVERNMENTAL UNIT REFERENCE MAP (2020): Indio city, CA

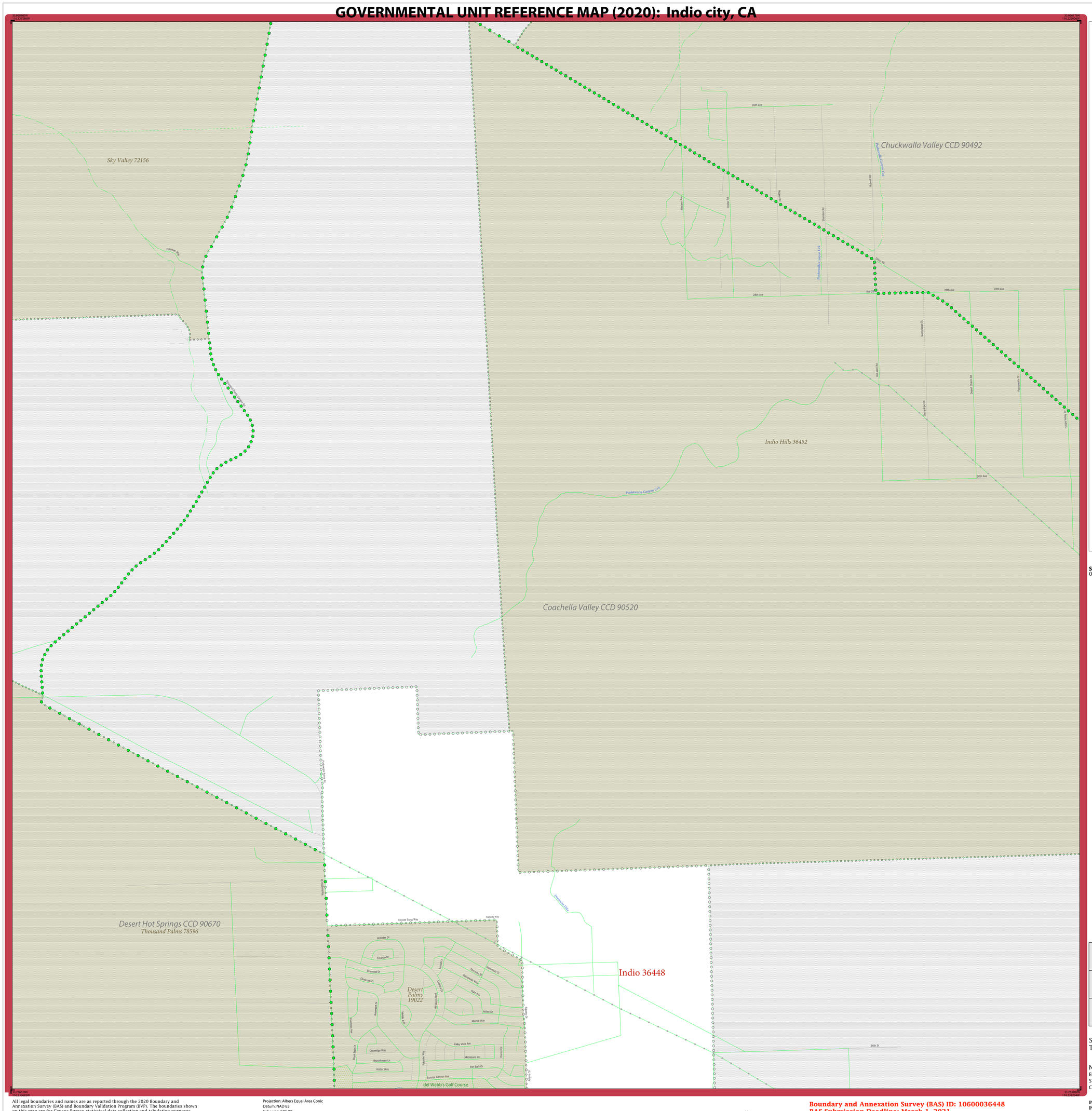
Sky Valley 72156
Chuckwalla Valley CCD 90492
Indio Hills 36452
Coachella Valley CCD 90520
Desert Hot Springs CCD 90670
Thousand Palms 78596
Desert Palms 19022
Indio 36448
del Webb's Golf Course
Pushawalla Canyon Crk
Dillon Rd
28th Ave
29th Ave
30th Ave
36th St
Jackson St
Monroe St
Van Buren St
Washington St
Dillon Rd
Desert Dawn Rd
Pueblo Rd
Hope Valley Rd
Frances Way
Coyote Song Way
Halfdater Dr
Estancia Dr
Vineyard Dr
Elmbrook Ct
Rosewood Ct
Wallace Dr
Wallace Ln
Wallace Ln
Fred Ln
Shoshone St
Shoshone Ct
Bellmont Way
FMR Ave
Yellen Dr
Alliance Way
Valley Vista Ave
Moonstone Ln
Iron Bark Dr
Sunrise Canyon Ave
Cloverdale Way
Brookhaven Ln
Kistler Way
Royal Saint Ct
Jasmine Way
Jasmine Way
Sierra Dr
Jackson St
Jackson St
Washington St
Washington St
Dillon Rd
Dillon Rd
Dillon Rd

GOVERNMENTAL UNIT REFERENCE MAP (2020): Indio city, CA

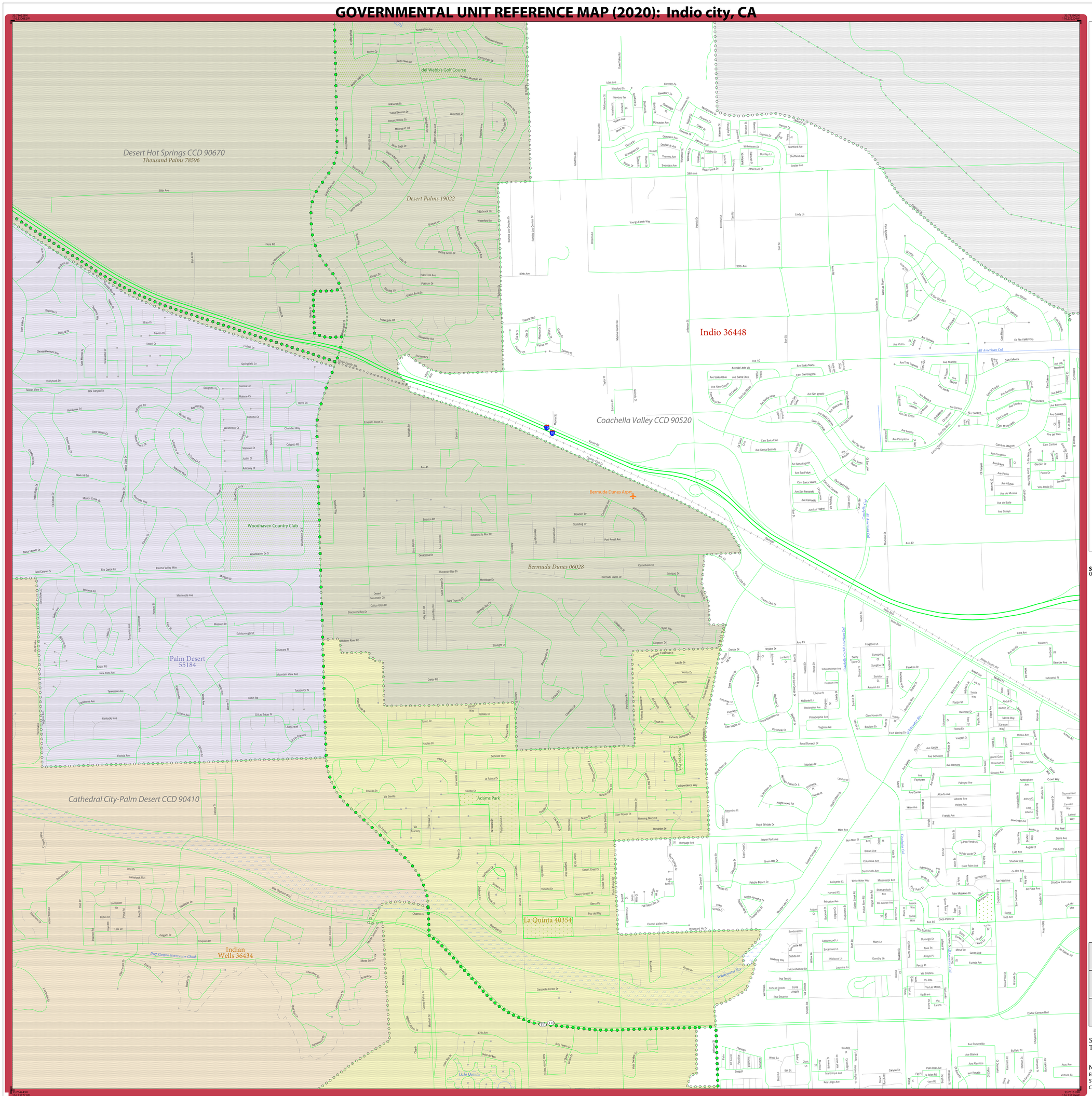

LEGEND

SYMBOL DESCRIPTION	SYMBOL	LABEL STYLE
Federal American Indian Reservation		L'ANSE RESERVATION (TA 1880)
Off-Reservation Trust Land		T1880
American Indian Tribal Subdivision		SHONTO (620)
Alaska Native Regional Corporation (ANRC)		NANA ANRC 52120
State (or statistically equivalent entity)		NEW YORK 36
County (or statistically equivalent entity)		ERIE 029
Minor Civil Division (MCD)[1]		Lee town 41460
Census County Division (CCD)[2]		Jemez CCD 91650
Consolidated City		MILFORD 47500
Incorporated Place - Subject Area		Rome 63418
Incorporated Place - Other Area[3]		Davis 18100
Census Designated Place (CDP)[2]		Cochiti 16560

DESCRIPTION	SYMBOL	DESCRIPTION	SYMBOL
Interstate	10	Water Body	Pleasant Lake
U.S. Highway	2	Swamp or Marsh	Okefenokee Swamp
State Highway	4	Glacier	Bering Glacier
Other Road	Marsh Ln	Airport, Airfield, or Helicopter Landing Pad	Oxnard Airport
Cul-de-sac		College or University	Coll/Univ
Circle		Military	Fort Belvoir
Geographic Offset or Corridor		Prison or Juvenile Detention Center	P/JDC
4WD Trail, Stairway, Alley, Walkway, or Ferry		Cemetery	Powell Cmtry
Railroad	Southern RR	Golf Course	Pinehurst GlfCrs
Pipeline or Power Line		National Park or Forest	Yosemite NP
Ridge or Fence		Other Park	St Francis Park
Property Line or Nonvisible Boundary		Outside Subject Area	
Perennial Stream	Tumbling Cr	Inset Area	A1
Intermittent Stream	Piney Cr		
Mountain Peak or Hill	Mt. Baker		

Where state, county, and/or MCD/CCD boundaries coincide, the map shows the boundary symbol for only the highest-ranking of these boundaries. Where American Indian reservation and American Indian tribal subdivision boundaries coincide, the map shows only the American Indian reservation boundaries.

Entity names are followed by either their FIPS code or census code; parentheses indicate a census code.

1 'MCD*' indicates a false MCD. These are for Census Bureau use only.
2 The CCD and CDP boundaries represent statistical entities only and are not updated through the BAS.
3 Incorporated place name color corresponds to the incorporated place fill color.

Due to space limitations, some road names, along with other feature and geography names on the map, may not be shown.

The Census Bureau stores primary and alternate road names, but only primary road names are used to label the roads on these maps.

SUBJECT AREA COUNTIES ON MAP SHEET
06065 Riverside

Key to Adjacent Sheets

	1	
	2	3
	4	5

Sheet Location within Entity

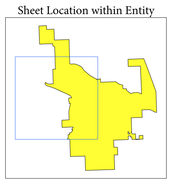

Sheet 2 of 5 PARENT sheets
Total Sheets: 6 (Index 1; Parent 5; Inset 0)

NAME: Indio city (36448)
ENTITY TYPE: Incorporated Place
ST: California (06)
CO: Riverside (065)

INDEX OR PARENT SHEET #: 002
INSET SHEET #: 000000

All legal boundaries and names are as reported through the 2020 Boundary and Annexation Survey (BAS) and Boundary Validation Program (BVP). The boundaries shown on this map are for Census Bureau statistical data collection and tabulation purposes only; their depiction and designation for statistical purposes does not constitute a determination of jurisdictional authority or rights of ownership or entitlement.

Data Source: U.S. Census Bureau's MAF/TIGER database (TAB20), November 2020
Created by Geography Division: December 11, 2020

U.S. DEPARTMENT OF COMMERCE U.S. Census Bureau

Projection: Albers Equal Area Conic
Datum: NAD 83
Spheroid: GRS 80
1st Standard Parallel: 34 06 27
2nd Standard Parallel: 40 25 20
Central Meridian: -119 18 20
Latitude of Projection's Origin: 32 31 43
False Easting: 0
False Northing: 0

0 0.3 0.6 0.9 1.2 1.5 Kilometers
0 0.2 0.4 0.6 0.8 1 Miles
The plotted map scale is 1:12,500

N W E S

Boundary and Annexation Survey (BAS) ID: 10600036448
BAS Submission Deadline: March 1, 2021

PDF versions of the BAS maps are available at:
www.census.gov/programs-surveys/bas/geographies.html

For more information, or to request additional maps, please email geo.bas@census.gov, call 1-800-972-5651, or visit www.census.gov/programs-surveys/bas.html.

2020 INCORPORATED PLACE REF MAP (PARENT)

5330106000364480020000 00

United States Census Bureau

GOVERNMENTAL UNIT REFERENCE MAP (2020): Indio city, CA

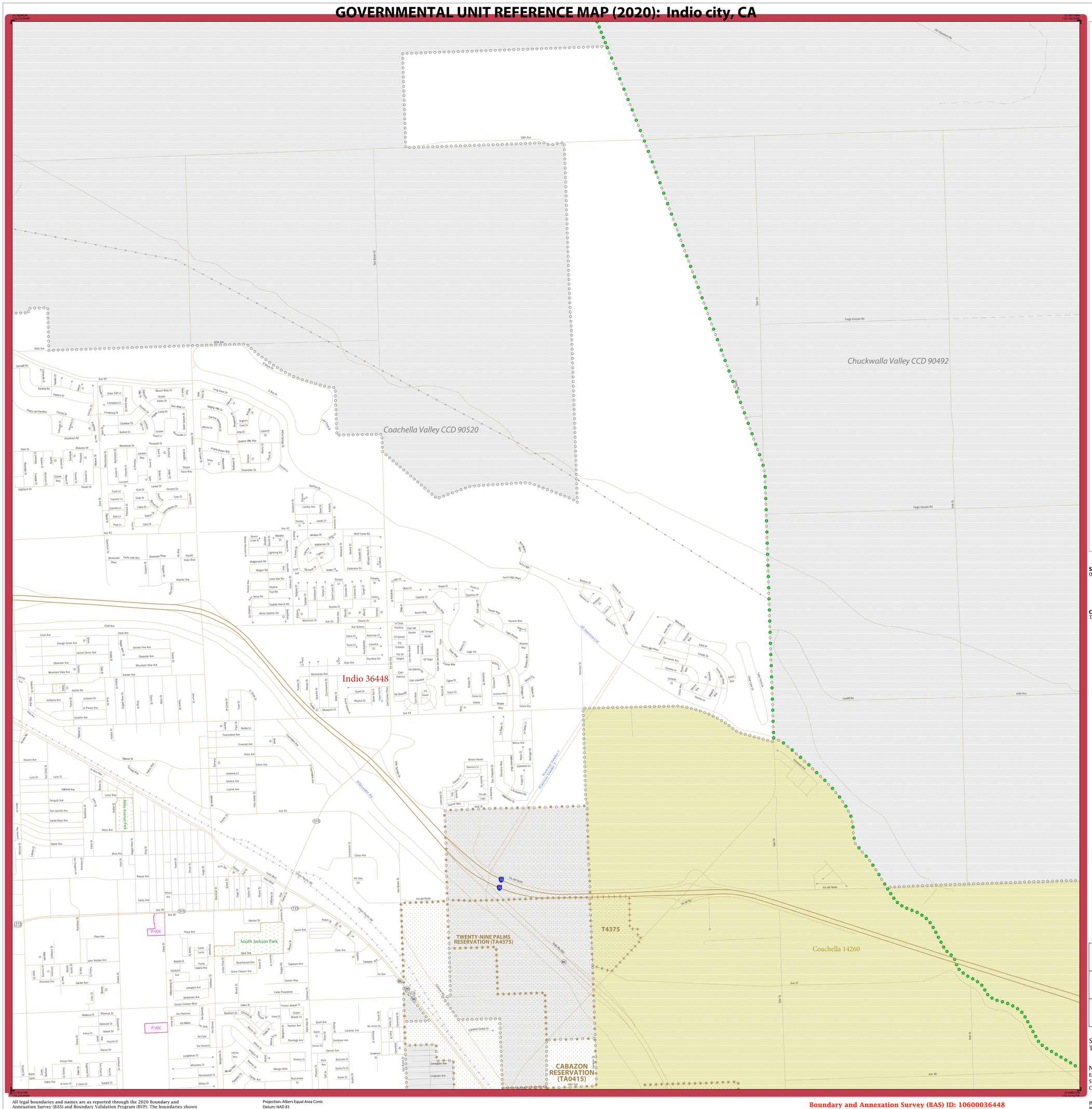
Chuckwalla Valley CCD 90492
Coachella Valley CCD 90520
Indio 36448
TWENTY-NINE PALMS RESERVATION (TA4375)
T4375
CABAZON RESERVATION (TA0415)
Coachella 14260
Fargo Canyon Rd
Van Buren St
Jackson St
Monroe St
Avenue 42
Avenue 43
Avenue 44
Avenue 45
Avenue 46
Avenue 47
Avenue 48
Indio Blvd
Miles Ave
Bliss Ave
Sheldon St
Madison St
Fred Waring Dr
Golf Center Pkwy
Jefferson St
Monroe St
Via del Norte
Via del Sur
Varner Rd
Landfill Rd
46th Ave
Old Indio Blvd
Wonderland Blvd
Washington St
Avenue 40
40th Ave
38th Ave
Old Hamilton Rd
Grenadier Rd
Sandria Rd
Piedra Dr
Piazza del Paradiso
Puccini Dr
Stradivari Rd
Dunn Dr
Highland Dr
Parish Dr
Tuscany Ln
Carrara Ln
Bari Ln
Pisa Ln
Tyler Ct
Vincent Dr
Kyle Dr
Larsen Dr
Cody Dr
Laura Dr
Sutter Ct
Cota Dr
Corporate Dr
Showcase Pkwy
Pacific Indio Blvd
Pacific Indio Blvd
Atlantic Ave
Crest Ave
Orange Grove Ave
Lemon Grove Ave
Oleander Ave
Mountain View Ave
Smoke Tree Ave
Kenner Ave
Adobe Rd
Junipero Dr
el Paseo Ave
Ocotillo Ave
Verbena Ave
Hoover Ave
Luce Dr
Valencia Ave
Tahquitz Ave
San Jacinto Ave
Santa Rosa Ave
Sierra Ave
Requa Ave
Saidy Ave
Wilson Ave
Plaza Ave
John Noble Ave
Garden Ave
Pierpoint Ave
Lisa Ct
Boone Ct
Rebecca Ct
Rebecca Dr
Deborah Dr
Arlene Ct
Arlene Dr
Pinyon Ave
Nancy Dr
Dunn Dr
Bella Gate
Cady Gate
Calco Ave
E Helio Ct
W Helio Ct
Sunlite Ct
Sunset Ave
Sunset Blvd
Sun Crest St
Sun Valley Way
Lenty Way
Bliss Ave
Miles Ave
Ruby Ave
Emerald Ave
Tourmaline Ave
Dillon Ave
Verbena Ln
Sonora Ave
Lupine Ave
Market St
Hoover Ave
Ave 45
Ave 46
Ave 47
Ave 48
Avenue 44
Avenue 43
Avenue 42
Avenue 40
Indio Blvd
Miles Ave
Bliss Ave
Requa Ave
Saidy Ave
Wilson Ave
Plaza Ave
Date Ave
Taurus Ave
Capricorn Ave
Tamarisk St
Fir Ave
Via del Norte
Via del Sur
Via Del Norte
Via Del Sur
Via Del Sur
Via Del Sur

GOVERNMENTAL UNIT REFERENCE MAP (2020): Indio city, CA

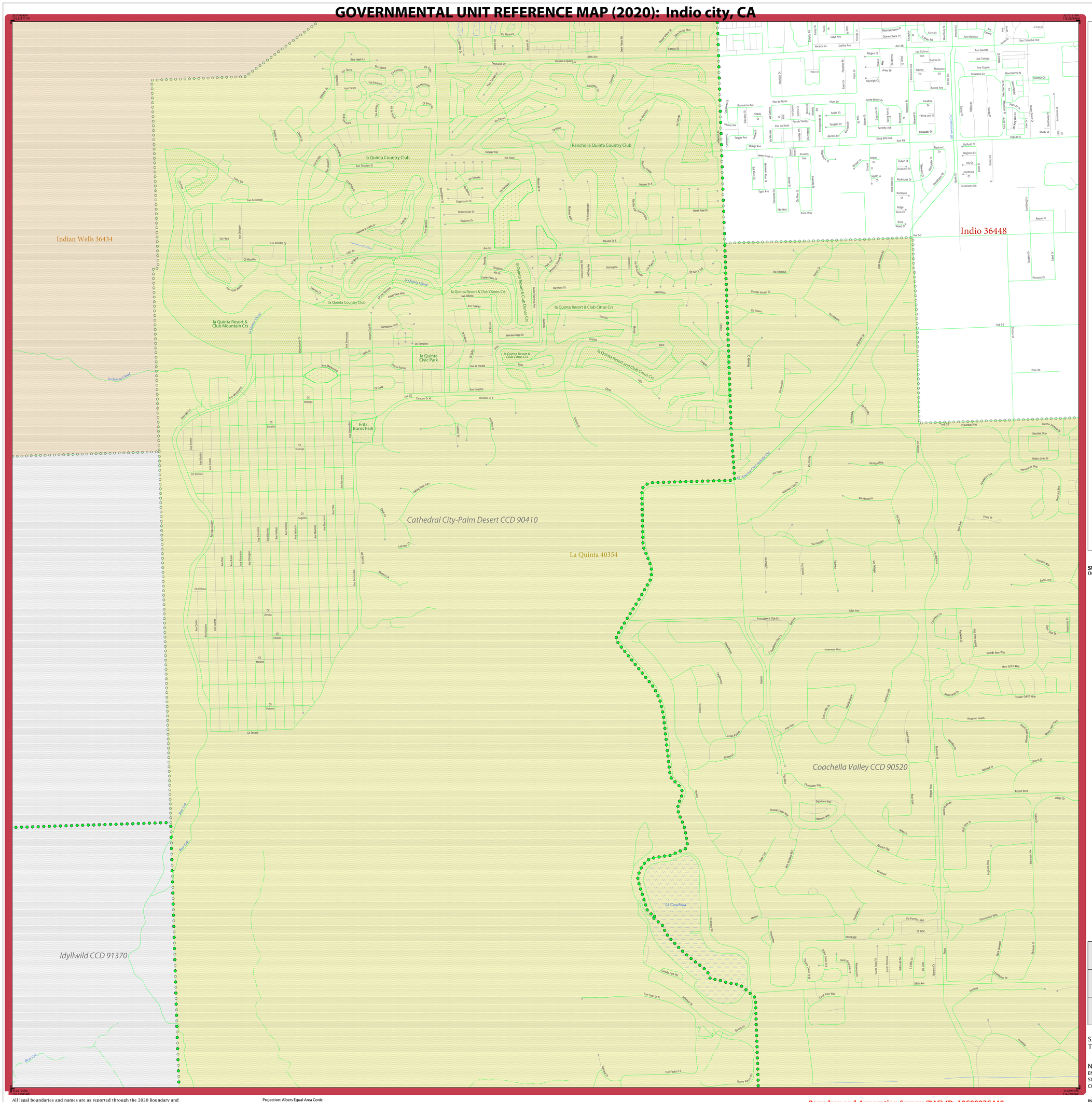
Indian Wells 36434
Indio 36448
Cathedral City-Palm Desert CCD 90410
La Quinta 40354
Coachella Valley CCD 90520
Idyllwild CCD 91370
la Quinta Country Club
Rancho la Quinta Country Club
la Quinta Resort & Club Mountain Crs
la Quinta Resort & Club Dunes Crs
la Quinta Resort & Club Citrus Crs
la Quinta Resort and Club Citrus Crs
la Quinta Civic Park
Fritz Burns Park
Lake Cahuilla
Ave 48
Ave 49
Ave 50
Ave 51
Avenue 54
Jefferson St
Monroe St
Madison St
Washington St
Van Buren St
Jackson St
Harrison St
Tyler St
Polk St
Pierce St
Taylor St
Grant St
Fillmore St
Buchanan St
Lincoln St
Adams St
Jefferson St
Monroe St
Madison St
Washington St
Van Buren St
Jackson St
Harrison St
Tyler St
Polk St
Pierce St
Taylor St
Grant St
Fillmore St
Buchanan St
Lincoln St
Adams St
Avenue 54
Avenue 50
Avenue 51
Avenue 48
Avenue 49
Avenue 52
Avenue 53
Avenue 55
Avenue 56
Avenue 57
Avenue 58
Avenue 59
Avenue 60
Avenue 61
Avenue 62
Avenue 63
Avenue 64
Avenue 65
Avenue 66
Avenue 67
Avenue 68
Avenue 69
Avenue 70
Avenue 71
Avenue 72
Avenue 73
Avenue 74
Avenue

GOVERNMENTAL UNIT REFERENCE MAP (2020): Indio city, CA

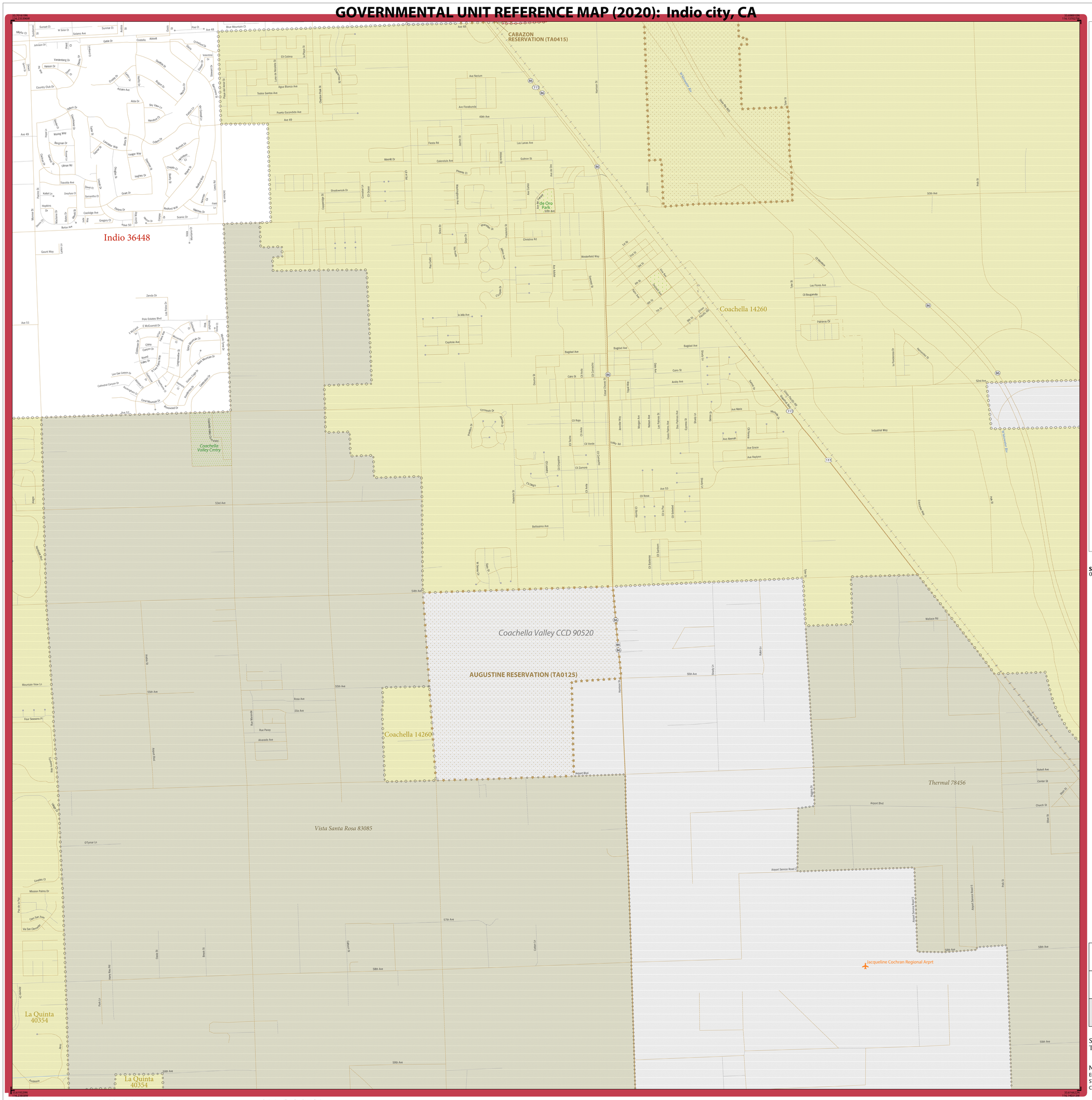

LEGEND

SYMBOL DESCRIPTION	SYMBOL	LABEL STYLE
Federal American Indian Reservation		L'ANSE RESERVATION (TA 1880)
Off-Reservation Trust Land		T1880
American Indian Tribal Subdivision		SHONTO (620)
Alaska Native Regional Corporation (ANRC)		NANA ANRC 52120
State (or statistically equivalent entity)		NEW YORK 36
County (or statistically equivalent entity)		ERIE 029
Minor Civil Division (MCD)[1]		Lee town 41460
Census County Division (CCD)[2]		Jemez CCD 91650
Consolidated City		MILFORD 47500
Incorporated Place - Subject Area		Rome 63418
Incorporated Place - Other Area[3]		Davis 18100
Census Designated Place (CDP)[2]		Cochiti 16560

DESCRIPTION	SYMBOL	DESCRIPTION	SYMBOL
Interstate	10	Water Body	Pleasant Lake
U.S. Highway	2	Swamp or Marsh	Okefenokee Swamp
State Highway	4	Glacier	Bering Glacier
Other Road	Marsh Ln	Airport, Airfield, or Helicopter Landing Pad	Oxnard Airport
Cul-de-sac		College or University	Coll/Univ
Circle		Military	Fort Belvoir
Geographic Offset or Corridor		Prison or Juvenile Detention Center	P/JDC
4WD Trail, Stairway, Alley, Walkway, or Ferry		Cemetery	Powell Cmtry
Railroad	Southern RR	Golf Course	Pinehurst GlfCrs
Pipeline or Power Line		National Park or Forest	Yosemite NP
Ridge or Fence		Other Park	St Francis Park
Property Line or Nonvisible Boundary		Outside Subject Area	
Perennial Stream	Tumbling Cr	Inset Area	A1
Intermittent Stream	Piney Cr		
Mountain Peak or Hill	Mt. Baker		

Where state, county, and/or MCD/CCD boundaries coincide, the map shows the boundary symbol for only the highest-ranking of these boundaries. Where American Indian reservation and American Indian tribal subdivision boundaries coincide, the map shows only the American Indian reservation boundaries.

Entity names are followed by either their FIPS code or census code; parentheses indicate a census code.

1 'MCD*' indicates a false MCD. These are for Census Bureau use only.

2 The CCD and CDP boundaries represent statistical entities only and are not updated through the BAS.

3 Incorporated place name color corresponds to the incorporated place fill color.

Due to space limitations, some road names, along with other feature and geography names on the map, may not be shown.

The Census Bureau stores primary and alternate road names, but only primary road names are used to label the roads on these maps.

SUBJECT AREA COUNTIES ON MAP SHEET
06065 Riverside

Key to Adjacent Sheets

2	3	
4	5	

Sheet Location within Entity

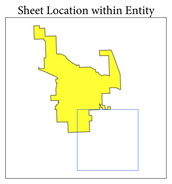

Sheet 5 of 5 PARENT sheets
Total Sheets: 6 (Index 1; Parent 5; Inset 0)

NAME: Indio city (36448)
ENTITY TYPE: Incorporated Place
ST: California (06)
CO: Riverside (065)

INDEX OR PARENT SHEET #: 005
INSET SHEET #: 000000

2020 INCORPORATED PLACE REF MAP (PARENT)
5330106000364480050000 00

All legal boundaries and names are as reported through the 2020 Boundary and Annexation Survey (BAS) and Boundary Validation Program (BVP). The boundaries shown on this map are for Census Bureau statistical data collection and tabulation purposes only; their depiction and designation for statistical purposes does not constitute a determination of jurisdictional authority or rights of ownership or entitlement.

Data Source: U.S. Census Bureau's MAF/TIGER database (TAB20), November 2020
Created by Geography Division: December 11, 2020

U.S. DEPARTMENT OF COMMERCE U.S. Census Bureau

Projection: Albers Equal Area Conic
Datum: NAD 83
Spheroid: GRS 80
1st Standard Parallel: 34 06 27
2nd Standard Parallel: 40 25 20
Central Meridian: -119 18 20
Latitude of Projection's Origin: 32 31 43
False Easting: 0
False Northing: 0

0 0.3 0.6 0.9 1.2 1.5 Kilometers
0 0.2 0.4 0.6 0.8 1 Miles
The plotted map scale is 1:12,500

N W E S

Boundary and Annexation Survey (BAS) ID: 10600036448
BAS Submission Deadline: March 1, 2021

PDF versions of the BAS maps are available at:
www.census.gov/programs-surveys/bas/geographies.html

For more information, or to request additional maps, please email geo.bas@census.gov, call 1-800-972-5651, or visit www.census.gov/programs-surveys/bas.html.

United States Census Bureau