GOVERNMENTAL UNIT REFERENCE MAP (2020): Petaluma city, CA

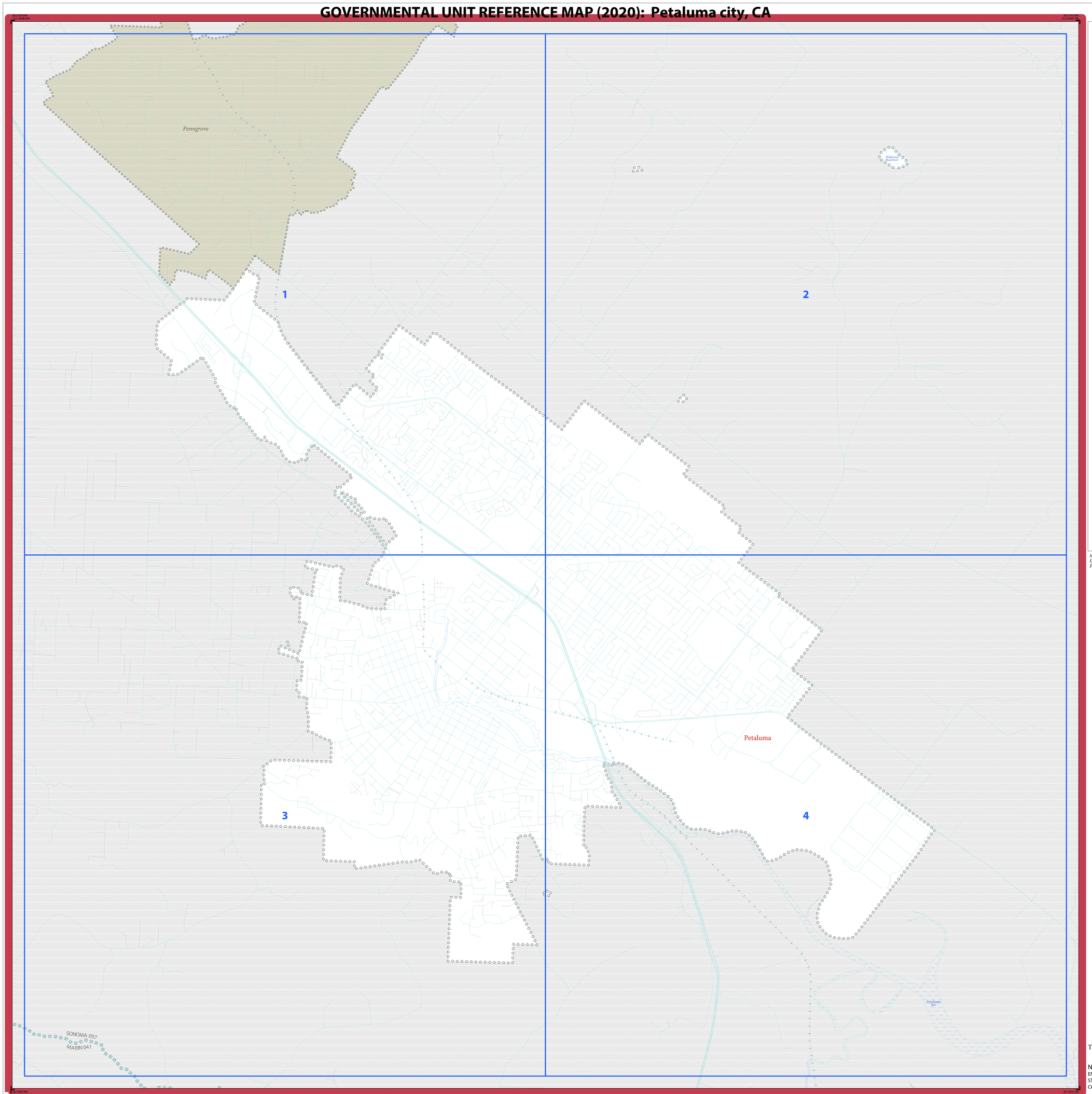

LEGEND

SYMBOL DESCRIPTION	SYMBOL	LABEL STYLE
Federal American Indian Reservation		L'ANSE RESERVATION (TA 1880)
Off-Reservation Trust Land		T1880
American Indian Tribal Subdivision		SHONTO (620)
Alaska Native Regional Corporation (ANRC)		*NANA ANRC 52120*
State (or statistically equivalent entity)		NEW YORK 36
County (or statistically equivalent entity)		ERIE 029
Minor Civil Division (MCD)[1]		Lee town 41460
Census County Division (CCD)[2]		*Jemez CCD 91650*
Consolidated City		MILFORD 47500
Incorporated Place - Subject Area		Rome 63418
Incorporated Place - Other Area[3]		Davis 18100
Census Designated Place (CDP)[2]		*Cochiti 16560*

DESCRIPTION	SYMBOL	DESCRIPTION	SYMBOL
Interstate	5	Water Body	Pleasant Lake
U.S. Highway	2	Swamp or Marsh	Okefenokee Swamp
State Highway	4	Glacier	Bering Glacier
Other Road	Marsh Ln	Airport, Airfield, or Helicopter Landing Pad	Oxnard Airport
Cul-de-sac		College or University	Coll/Univ
Circle		Military	Fort Belvoir
Geographic Offset or Corridor		Prison or Juvenile Detention Center	P/JDC
4WD Trail, Stairway, Alley, Walkway, or Ferry		Cemetery	Powell Cmtry
Railroad	Southern RR	Golf Course	Pinehurst Glfcrs
Pipeline or Power Line		National Park or Forest	Yosemite NP
Ridge or Fence		Other Park	St Francis Park
Property Line or Nonvisible Boundary		Outside Subject Area	
Perennial Stream	Tumbling Cr	Inset Area	A1
Intermittent Stream	Piney Cr		
Mountain Peak or Hill	Mt. Baker		

Where state, county, and/or MCD/CCD boundaries coincide, the map shows the boundary symbol for only the highest-ranking of these boundaries. Where American Indian reservation and American Indian tribal subdivision boundaries coincide, the map shows only the American Indian reservation boundaries.

Entity names are followed by either their FIPS code or census code; parentheses indicate a census code.

1 'MCD*' indicates a false MCD. These are for Census Bureau use only.

2 The CCD and CDP boundaries represent statistical entities only and are not updated through the BAS.

3 Incorporated place name color corresponds to the incorporated place fill color.

Due to space limitations, some road names, along with other feature and geography names on the map, may not be shown.

The Census Bureau stores primary and alternate road names, but only primary road names are used to label the roads on these maps.

Note: This index map sheet provides the map sheet configuration in relation to the subject entity. Due to scale limitations, map content may be simplified. Refer to parent and/or inset map sheets for detailed map content.

Total Sheets: 5 (Index 1; Parent 4; Inset 0)

NAME: Petaluma city (56784)
ENTITY TYPE: Incorporated Place
ST: California (06)
CO: Sonoma (097)

INDEX OR PARENT SHEET #: 000
INSET SHEET #: 000000

2020 INCORPORATED PLACE REF MAP (INDEX)

5330106000056784000000000

All legal boundaries and names are as reported through the 2020 Boundary and Annexation Survey (BAS) and Boundary Validation Program (BVP). The boundaries shown on this map are for Census Bureau statistical data collection and tabulation purposes only; their depiction and designation for statistical purposes does not constitute a determination of jurisdictional authority or rights of ownership or entitlement.

Data Source: U.S. Census Bureau's MAF/TIGER database (TAB20), November 2020
Created by Geography Division: December 11, 2020

U.S. DEPARTMENT OF COMMERCE U.S. Census Bureau

Projection: Albers Equal Area Conic
Datum: NAD 83
Spheroid: GRS 80
1st Standard Parallel: 34 06 27
2nd Standard Parallel: 40 25 20
Central Meridian: -119 18 20
Latitude of Projection's Origin: 32 31 43
False Easting: 0
False Northing: 0

0 0.5 1 1.5 2 2.5 Kilometers
0 0.3 0.6 0.9 1.2 1.5 Miles
The plotted map scale is 1:18,423

N W E S

Boundary and Annexation Survey (BAS) ID: 10600056784
BAS Submission Deadline: March 1, 2021

PDF versions of the BAS maps are available at:
www.census.gov/programs-surveys/bas/geographies.html

For more information, or to request additional maps, please email geo.bas@census.gov, call 1-800-972-5651, or visit www.census.gov/programs-surveys/bas.html.

United States Census Bureau

GOVERNMENTAL UNIT REFERENCE MAP (2020): Petaluma city, CA

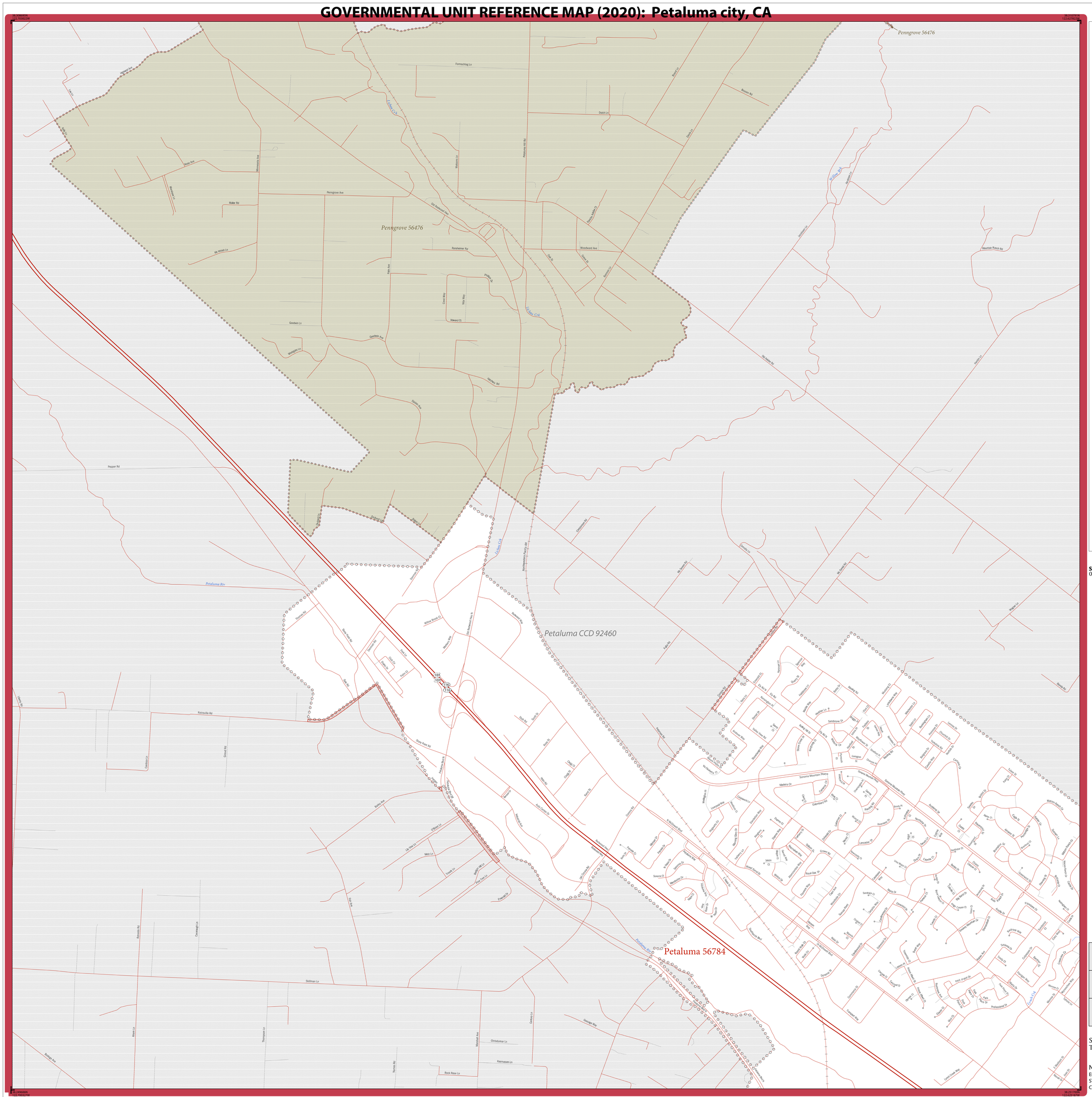
Penngrove 56476
Petaluma CCD 92460
Petaluma 56784
Petaluma Blvd
Petaluma Hill Rd
Lakeville Hwy
Penngrove Ave
Ronsheimer Rd
Old Redwood Hwy
Stony Point Rd
Petaluma Blvd S
Petaluma Blvd N
Petaluma Blvd W
Petaluma Blvd E
Petaluma Blvd Ext
Petaluma Blvd Ext N
Petaluma Blvd Ext S
Petaluma Blvd Ext Spur
Petaluma Blvd Ext Spur N
Petaluma Blvd Ext Spur S
Petaluma Blvd Ext Spur W
Petaluma Blvd Ext Spur E
Petaluma Blvd Ext Spur Ext
Petaluma Blvd Ext Spur Ext N
Petaluma Blvd Ext Spur Ext S
Petaluma Blvd Ext Spur Ext W
Petaluma Blvd Ext Spur Ext E
Petaluma Blvd Ext Spur Ext Spur
Petaluma Blvd Ext Spur Ext Spur N
Petaluma Blvd Ext Spur Ext Spur S
Petaluma Blvd Ext Spur Ext Spur W
Petaluma Blvd Ext Spur Ext Spur E
Petaluma Blvd Ext Spur Ext Spur Ext
Petaluma Blvd Ext Spur Ext Spur Ext N
Petaluma Blvd Ext Spur Ext Spur Ext S
Petaluma Blvd Ext Spur Ext Spur Ext W
Petaluma Blvd Ext Spur Ext Spur Ext E
Petaluma Blvd Ext Spur Ext Spur Ext Spur
Petaluma Blvd Ext Spur Ext Spur Ext Spur N
Petaluma Blvd Ext Spur Ext Spur Ext Spur S
Petaluma Blvd Ext Spur Ext Spur Ext Spur W
Petaluma Blvd Ext Spur Ext Spur Ext Spur E
Petaluma Blvd Ext Spur Ext Spur Ext Spur Ext
Petaluma Blvd Ext Spur Ext Spur Ext Spur Ext N
Petaluma Blvd Ext Spur Ext Spur Ext Spur Ext S
Petaluma Blvd Ext Spur Ext Spur Ext Spur Ext W
Petaluma Blvd Ext Spur Ext Spur Ext Spur Ext E
Petaluma Blvd Ext Spur Ext Spur Ext Spur Ext Spur
Petaluma Blvd Ext Spur Ext Spur Ext Spur Ext Spur N
Petaluma Blvd Ext Spur Ext Spur Ext Spur Ext Spur S
Petaluma Blvd Ext Spur Ext Spur Ext Spur Ext Spur W
Petaluma Blvd Ext Spur Ext Spur Ext Spur Ext Spur E
Petaluma Blvd Ext Spur Ext Spur Ext Spur Ext Spur Ext
Petaluma Blvd Ext Spur Ext Spur Ext Spur Ext Spur Ext N
Petaluma Blvd Ext Spur Ext Spur Ext Spur Ext Spur Ext S
Petaluma Blvd Ext Spur Ext Spur Ext Spur Ext Spur Ext W
Petaluma Blvd Ext Spur Ext Spur Ext Spur Ext Spur Ext E
Petaluma Blvd Ext Spur Ext Spur Ext Spur Ext Spur Ext Spur
Petaluma Blvd Ext Spur Ext Spur Ext Spur Ext Spur Ext Spur N
Petaluma Blvd Ext Spur Ext Spur Ext Spur Ext Spur Ext Spur S
Petaluma Blvd Ext Spur Ext Spur Ext Spur Ext Spur Ext Spur W
Petaluma Blvd Ext Spur Ext Spur Ext Spur Ext Spur Ext Spur E
Petaluma Blvd Ext Spur Ext Spur Ext Spur Ext Spur Ext Spur Ext
Petaluma Blvd Ext Spur Ext Spur Ext Spur Ext Spur Ext Spur Ext N
Petaluma Blvd Ext Spur Ext Spur Ext Spur Ext Spur Ext Spur Ext S
Petaluma Blvd Ext Spur Ext Spur Ext Spur Ext Spur Ext Spur Ext W
Petaluma Blvd Ext Spur Ext Spur Ext Spur Ext Spur Ext Spur Ext E
Petaluma Blvd Ext Spur Ext Spur Ext Spur Ext Spur Ext Spur Ext Spur
Petaluma Blvd Ext Spur Ext Spur Ext Spur Ext Spur Ext Spur Ext Spur N
Petaluma Blvd Ext Spur Ext Spur Ext Spur Ext Spur Ext Spur Ext Spur S
Petaluma Blvd Ext Spur Ext Spur Ext Spur Ext Spur Ext Spur Ext Spur W
Petaluma Blvd Ext Spur Ext Spur Ext Spur Ext Spur Ext Spur Ext Spur E
Petaluma Blvd Ext Spur Ext Spur Ext Spur Ext Spur Ext Spur Ext Spur Ext
Petaluma Blvd Ext Spur Ext Spur Ext Spur Ext Spur Ext Spur Ext Spur Ext N
Petaluma Blvd Ext Spur Ext Spur Ext Spur Ext Spur Ext Spur Ext Spur Ext S
Petaluma Blvd Ext Spur Ext Spur Ext Spur Ext Spur Ext Spur Ext Spur Ext W
Petaluma Blvd Ext Spur Ext Spur Ext Spur Ext Spur Ext Spur Ext Spur Ext E
Petaluma Blvd Ext Spur Ext Spur Ext Spur Ext Spur Ext Spur Ext Spur Ext Spur
Petaluma Blvd Ext Spur Ext Spur Ext Spur Ext Spur Ext Spur Ext Spur Ext Spur N
Petaluma Blvd Ext Spur Ext Spur Ext Spur Ext Spur Ext Spur Ext Spur Ext Spur S
Petaluma Blvd Ext Spur Ext Spur Ext Spur Ext Spur Ext Spur Ext Spur Ext Spur W
Petaluma Blvd Ext Spur Ext Spur Ext Spur Ext Spur Ext Spur Ext Spur Ext Spur E
Petaluma Blvd Ext Spur Ext Spur Ext Spur Ext Spur Ext Spur Ext Spur Ext Spur Ext
Petaluma Blvd Ext Spur Ext Spur Ext Spur Ext Spur Ext Spur Ext Spur Ext Spur Ext N
Petaluma Blvd Ext Spur Ext Spur Ext Spur Ext Spur Ext Spur Ext Spur Ext Spur Ext S
Petaluma Blvd Ext Spur Ext Spur Ext Spur Ext Spur Ext Spur Ext Spur Ext Spur Ext W
Petaluma Blvd Ext Spur Ext Spur Ext Spur Ext Spur Ext Spur Ext Spur Ext Spur Ext E
Petaluma Blvd Ext Spur Ext Spur Ext Spur Ext Spur Ext Spur Ext Spur Ext Spur Ext Spur
Petaluma Blvd Ext Spur Ext Spur Ext Spur Ext Spur Ext Spur Ext Spur Ext Spur Ext Spur N
Petaluma Blvd Ext Spur Ext Spur Ext Spur Ext Spur Ext Spur Ext Spur Ext Spur Ext Spur S
Petaluma Blvd Ext Spur Ext Spur Ext Spur Ext Spur Ext Spur Ext Spur Ext Spur Ext Spur W
Petaluma Blvd Ext Spur Ext Spur Ext Spur Ext Spur Ext Spur Ext Spur Ext Spur Ext Spur E
Petaluma Blvd Ext Spur Ext Spur Ext Spur Ext Spur Ext Spur Ext Spur Ext Spur Ext Spur Ext
Petaluma Blvd Ext Spur Ext Spur Ext Spur Ext Spur Ext Spur Ext Spur Ext Spur Ext Spur Ext N
Petaluma Blvd Ext Spur Ext Spur Ext Spur Ext Spur Ext Spur Ext Spur Ext Spur Ext Spur Ext S
Petaluma Blvd Ext Spur Ext Spur Ext Spur Ext Spur Ext Spur Ext Spur Ext Spur Ext Spur Ext W
Petaluma Blvd Ext Spur Ext Spur Ext Spur Ext Spur Ext Spur Ext Spur Ext Spur Ext Spur Ext E
Petaluma Blvd Ext Spur Ext Spur Ext Spur Ext Spur Ext Spur Ext Spur Ext Spur Ext Spur Ext Spur
Petaluma Blvd Ext Spur Ext Spur Ext Spur Ext Spur Ext Spur Ext Spur Ext Spur Ext Spur Ext Spur N
Petaluma Blvd Ext Spur Ext Spur Ext Spur Ext Spur Ext Spur Ext Spur Ext Spur Ext Spur Ext Spur S
Petaluma Blvd Ext Spur Ext Spur Ext Spur Ext Spur Ext Spur Ext Spur Ext Spur Ext Spur Ext Spur W
Petaluma Blvd Ext Spur Ext Spur Ext Spur Ext Spur Ext Spur Ext Spur Ext Spur Ext Spur Ext Spur E
Petaluma Blvd Ext Spur Ext Spur Ext Spur Ext Spur Ext Spur Ext Spur Ext Spur Ext Spur Ext Spur Ext
Petaluma Blvd Ext Spur Ext Spur Ext Spur Ext Spur Ext Spur Ext Spur Ext Spur Ext Spur Ext Spur Ext N
Petaluma Blvd Ext Spur Ext Spur Ext Spur Ext Spur Ext Spur Ext Spur Ext Spur Ext Spur Ext Spur Ext S
Petaluma Blvd Ext Spur Ext Spur Ext Spur Ext Spur Ext Spur Ext Spur Ext Spur Ext Spur Ext Spur Ext W
Petaluma Blvd Ext Spur Ext Spur Ext Spur Ext Spur Ext Spur Ext Spur Ext Spur Ext Spur Ext Spur Ext E
Petaluma Blvd Ext Spur Ext Spur Ext Spur Ext Spur Ext Spur Ext Spur Ext Spur Ext Spur Ext Spur Ext Spur
Petaluma Blvd Ext Spur Ext Spur Ext Spur Ext Spur Ext Spur Ext Spur Ext Spur Ext Spur Ext Spur Ext Spur N
Petaluma Blvd Ext Spur Ext Spur Ext Spur Ext Spur Ext Spur Ext Spur Ext Spur Ext Spur Ext Spur Ext Spur S
Petaluma Blvd Ext Spur Ext Spur Ext Spur Ext Spur Ext Spur Ext Spur Ext Spur Ext Spur Ext Spur Ext Spur W
Petaluma Blvd Ext Spur Ext Spur Ext Spur Ext Spur Ext Spur Ext Spur Ext Spur Ext Spur Ext Spur Ext Spur E
Petaluma Blvd Ext Spur Ext Spur Ext Spur Ext Spur Ext Spur Ext Spur Ext Spur Ext Spur Ext Spur Ext Spur Ext
Petaluma Blvd Ext Spur Ext Spur Ext Spur Ext Spur Ext Spur Ext Spur Ext Spur Ext Spur Ext Spur Ext Spur Ext N
Petaluma Blvd Ext Spur Ext Spur Ext Spur Ext Spur Ext Spur Ext Spur Ext Spur Ext Spur Ext Spur Ext Spur Ext S
Petaluma Blvd Ext Spur Ext Spur Ext Spur Ext Spur Ext Spur Ext Spur Ext Spur Ext Spur Ext Spur Ext Spur Ext W
Petaluma Blvd Ext Spur Ext Spur Ext Spur Ext Spur Ext Spur Ext Spur Ext Spur Ext Spur Ext Spur Ext Spur Ext E
Petaluma Blvd Ext Spur Ext Spur Ext Spur Ext Spur Ext Spur Ext Spur Ext Spur Ext Spur Ext Spur Ext Spur Ext Spur
Petaluma Blvd Ext Spur Ext Spur Ext Spur Ext Spur Ext Spur Ext Spur Ext Spur Ext Spur Ext Spur Ext Spur Ext Spur N
Petaluma Blvd Ext Spur Ext Spur Ext Spur Ext Spur Ext Spur Ext Spur Ext Spur Ext Spur Ext Spur Ext Spur Ext Spur S
Petaluma Blvd Ext Spur Ext Spur Ext Spur Ext Spur Ext Spur Ext Spur Ext Spur Ext Spur Ext Spur Ext Spur Ext Spur W
Petaluma Blvd Ext Spur Ext Spur Ext Spur Ext Spur Ext Spur Ext Spur Ext Spur Ext Spur Ext Spur Ext Spur Ext Spur E
Petaluma Blvd Ext Spur Ext Spur Ext Spur Ext Spur Ext Spur Ext Spur Ext Spur Ext Spur Ext Spur Ext Spur Ext Spur Ext
Petaluma Blvd Ext Spur Ext Spur Ext Spur Ext Spur Ext Spur Ext Spur Ext Spur Ext Spur Ext Spur Ext Spur Ext Spur Ext N
Petaluma Blvd Ext Spur Ext Spur Ext Spur Ext Spur Ext Spur Ext Spur Ext Spur Ext Spur Ext Spur Ext Spur Ext Spur Ext S
Petaluma Blvd Ext Spur Ext Spur Ext Spur Ext Spur Ext Spur Ext Spur Ext Spur Ext Spur Ext Spur Ext Spur Ext Spur Ext W
Petaluma Blvd Ext Spur Ext Spur Ext Spur Ext Spur Ext Spur Ext Spur Ext Spur Ext Spur Ext Spur Ext Spur Ext Spur Ext E
Petaluma Blvd Ext Spur Ext Spur Ext Spur Ext Spur Ext Spur Ext Spur Ext Spur Ext Spur Ext Spur Ext Spur Ext Spur Ext Spur
Petaluma Blvd Ext Spur Ext Spur Ext Spur Ext Spur Ext Spur Ext Spur Ext Spur Ext Spur Ext Spur Ext Spur Ext Spur Ext Spur N
Petaluma Blvd Ext Spur Ext Spur Ext Spur Ext Spur Ext Spur Ext Spur Ext Spur Ext Spur Ext Spur Ext Spur Ext Spur Ext Spur S
Petaluma Blvd Ext Spur Ext Spur Ext Spur Ext Spur Ext Spur Ext Spur Ext Spur Ext Spur Ext Spur Ext Spur Ext Spur Ext Spur W
Petaluma Blvd Ext Spur Ext Spur Ext Spur Ext Spur Ext Spur Ext Spur Ext Spur Ext Spur Ext Spur Ext Spur Ext Spur Ext Spur E
Petaluma Blvd Ext Spur Ext Spur Ext Spur Ext Spur Ext Spur Ext Spur Ext Spur Ext Spur Ext Spur Ext Spur Ext Spur Ext Spur Ext
Petaluma Blvd Ext Spur Ext Spur Ext Spur Ext Spur Ext Spur Ext Spur Ext Spur Ext Spur Ext Spur Ext Spur Ext Spur Ext Spur Ext N
Petaluma Blvd Ext Spur Ext Spur Ext Spur Ext Spur Ext Spur Ext Spur Ext Spur Ext Spur Ext Spur Ext Spur Ext Spur Ext Spur Ext S
Petaluma Blvd Ext Spur Ext Spur Ext Spur Ext Spur Ext Spur Ext Spur Ext Spur Ext Spur Ext Spur Ext Spur Ext Spur Ext Spur Ext W
Petaluma Blvd Ext Spur Ext Spur Ext Spur Ext Spur Ext Spur Ext Spur Ext Spur Ext Spur Ext Spur Ext Spur Ext Spur Ext Spur Ext

GOVERNMENTAL UNIT REFERENCE MAP (2020): Petaluma city, CA

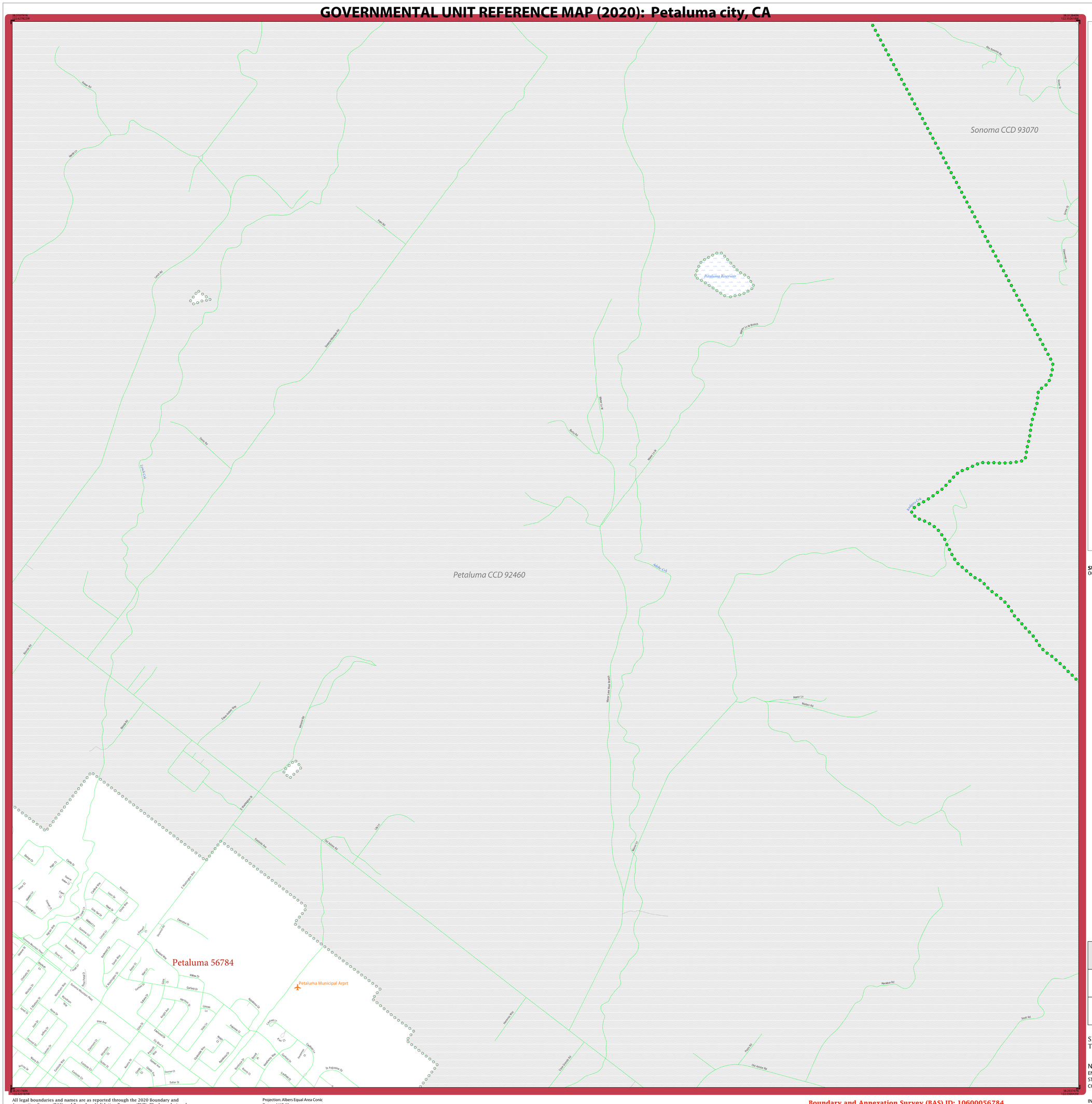

LEGEND

SYMBOL DESCRIPTION	SYMBOL	LABEL STYLE
Federal American Indian Reservation		L'ANSE RESERVATION (TA 1880)
Off-Reservation Trust Land		T1880
American Indian Tribal Subdivision		SHONTO (620)
Alaska Native Regional Corporation (ANRC)		NANA ANRC 52120
State (or statistically equivalent entity)		NEW YORK 36
County (or statistically equivalent entity)		ERIE 029
Minor Civil Division (MCD)[1]		Lee town 41460
Census County Division (CCD)[2]		Jemez CCD 91650
Consolidated City		MILFORD 47500
Incorporated Place - Subject Area		Rome 63418
Incorporated Place - Other Area[3]		Davis 18100
Census Designated Place (CDP)[2]		Cochiti 16560

DESCRIPTION	SYMBOL	DESCRIPTION	SYMBOL
Interstate	5	Water Body	Pleasant Lake
U.S. Highway	2	Swamp or Marsh	Okefenokee Swamp
State Highway	4	Glacier	Bering Glacier
Other Road	Marsh Ln	Airport, Airfield, or Helicopter Landing Pad	Oxnard Airport
Cul-de-sac		College or University	Coll/Univ
Circle		Military	Fort Belvoir
Geographic Offset or Corridor		Prison or Juvenile Detention Center	P/JDC
4WD Trail, Stairway, Alley, Walkway, or Ferry		Cemetery	Powell Cmtry
Railroad	Southern RR	Golf Course	Pinehurst GlfCrs
Pipeline or Power Line		National Park or Forest	Yosemite NP
Ridge or Fence		Other Park	St Francis Park
Property Line or Nonvisible Boundary		Outside Subject Area	
Perennial Stream	Tumbling Cr	Inset Area	A1
Intermittent Stream	Piney Cr		
Mountain Peak or Hill	Mt. Baker		

Where state, county, and/or MCD/CCD boundaries coincide, the map shows the boundary symbol for only the highest-ranking of these boundaries. Where American Indian reservation and American Indian tribal subdivision boundaries coincide, the map shows only the American Indian reservation boundaries.

Entity names are followed by either their FIPS code or census code; parentheses indicate a census code.

1 'MCD*' indicates a false MCD. These are for Census Bureau use only.

2 The CCD and CDP boundaries represent statistical entities only and are not updated through the BAS.

3 Incorporated place name color corresponds to the incorporated place fill color.

Due to space limitations, some road names, along with other feature and geography names on the map, may not be shown.

The Census Bureau stores primary and alternate road names, but only primary road names are used to label the roads on these maps.

SUBJECT AREA COUNTIES ON MAP SHEET
06097 Sonoma

Key to Adjacent Sheets

1	2	
3	4	

Sheet Location within Entity

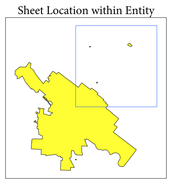

Sheet 2 of 4 PARENT sheets
Total Sheets: 5 (Index 1; Parent 4; Inset 0)

NAME: Petaluma city (56784)
ENTITY TYPE: Incorporated Place
ST: California (06)
CO: Sonoma (097)

INDEX OR PARENT SHEET #: 002
INSET SHEET #: 000000

2020 INCORPORATED PLACE REF MAP (PARENT)
5330106000567840020000 00

All legal boundaries and names are as reported through the 2020 Boundary and Annexation Survey (BAS) and Boundary Validation Program (BVP). The boundaries shown on this map are for Census Bureau statistical data collection and tabulation purposes only; their depiction and designation for statistical purposes does not constitute a determination of jurisdictional authority or rights of ownership or entitlement.

Data Source: U.S. Census Bureau's MAF/TIGER database (TAB20), November 2020
Created by Geography Division: December 11, 2020

U.S. DEPARTMENT OF COMMERCE U.S. Census Bureau

Projection: Albers Equal Area Conic
Datum: NAD 83
Spheroid: GRS 80
1st Standard Parallel: 34 06 27
2nd Standard Parallel: 40 25 20
Central Meridian: -119 18 20
Latitude of Projection's Origin: 32 31 43
False Easting: 0
False Northing: 0

0 0.2 0.4 0.6 0.8 1 Kilometers
0 0.1 0.2 0.3 0.4 0.5 Miles
The plotted map scale is 1:9,000

N W E S

Boundary and Annexation Survey (BAS) ID: 10600056784
BAS Submission Deadline: March 1, 2021

PDF versions of the BAS maps are available at:
www.census.gov/programs-surveys/bas/geographies.html

For more information, or to request additional maps, please email geo.bas@census.gov, call 1-800-972-5651, or visit www.census.gov/programs-surveys/bas.html.

United States Census Bureau

GOVERNMENTAL UNIT REFERENCE MAP (2020): Petaluma city, CA

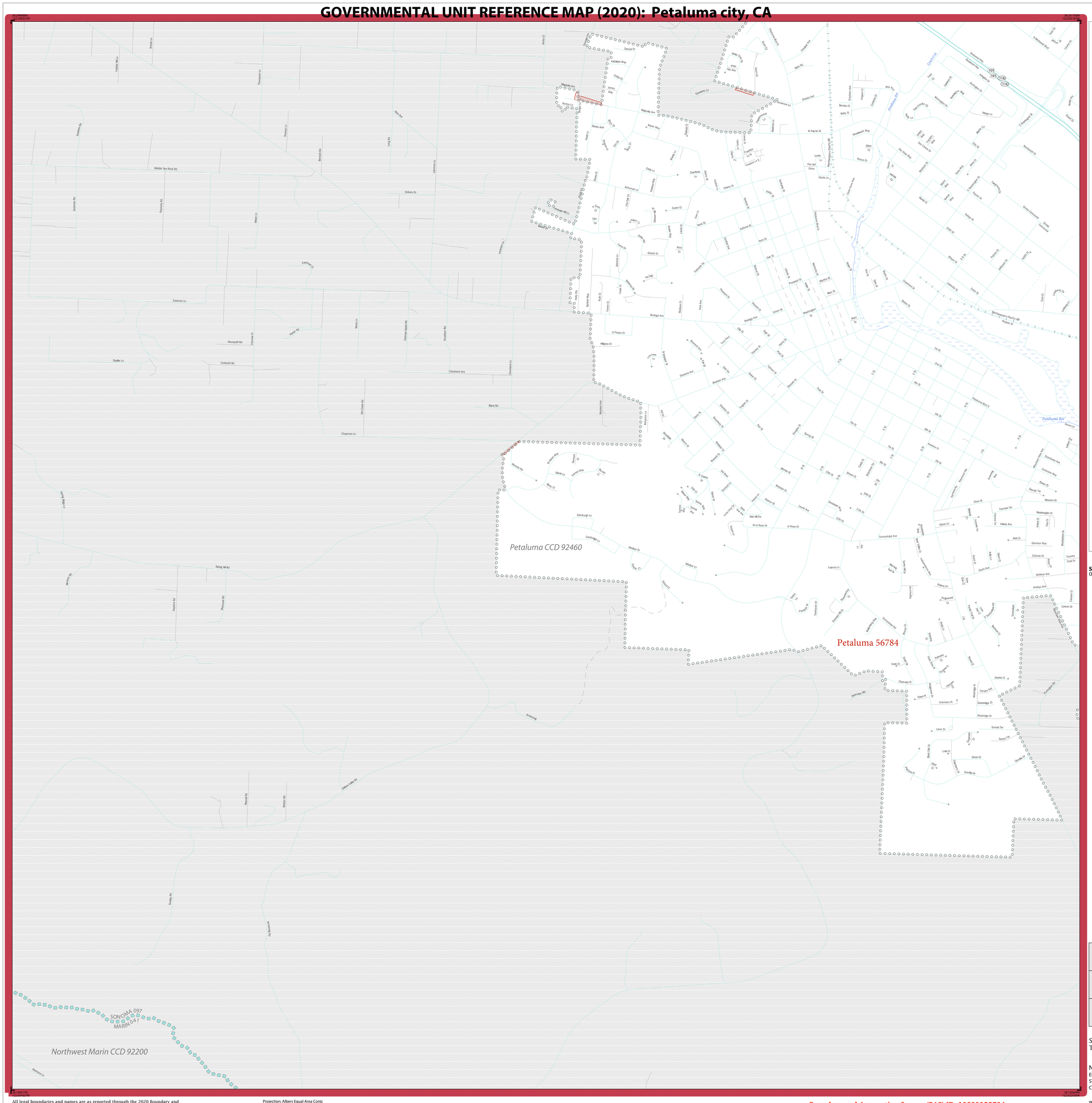

LEGEND

SYMBOL DESCRIPTION	SYMBOL	LABEL STYLE
Federal American Indian Reservation		L'ANSE RESERVATION (TA 1880)
Off-Reservation Trust Land		T1880
American Indian Tribal Subdivision		SHONTO (620)
Alaska Native Regional Corporation (ANRC)		NANA ANRC 52120
State (or statistically equivalent entity)		NEW YORK 36
County (or statistically equivalent entity)		ERIE 029
Minor Civil Division (MCD) [1]		Lee town 41460
Census County Division (CCD) [2]		Jemez CCD 91650
Consolidated City		MILFORD 47500
Incorporated Place - Subject Area		Rome 63418
Incorporated Place - Other Area [3]		Davis 18100
Census Designated Place (CDP) [2]		Cochiti 16560

DESCRIPTION	SYMBOL	DESCRIPTION	SYMBOL
Interstate	10	Water Body	Pleasant Lake
U.S. Highway	2	Swamp or Marsh	Okefenokee Swamp
State Highway	4	Glacier	Bering Glacier
Other Road	Marsh Ln	Airport, Airfield, or Helicopter Landing Pad	Oxnard Airport
Cul-de-sac		College or University	Coll/Univ
Circle		Military	Fort Belvoir
Geographic Offset or Corridor		Prison or Juvenile Detention Center	P/JDC
4WD Trail, Stairway, Alley, Walkway, or Ferry		Cemetery	Powell Cmtry
Railroad	Southern RR	Golf Course	Pinehurst GlfCrs
Pipeline or Power Line		National Park or Forest	Yosemite NP
Ridge or Fence		Other Park	St Francis Park
Property Line or Nonvisible Boundary		Outside Subject Area	
Perennial Stream	Tumbling Cr	Inset Area	A1
Intermittent Stream	Piney Cr		
Mountain Peak or Hill	Mt. Baker		

Where state, county, and/or MCD/CCD boundaries coincide, the map shows the boundary symbol for only the highest-ranking of these boundaries. Where American Indian reservation and American Indian tribal subdivision boundaries coincide, the map shows only the American Indian reservation boundaries.

Entity names are followed by either their FIPS code or census code; parentheses indicate a census code.

1 'MCD*' indicates a false MCD. These are for Census Bureau use only.

2 The CCD and CDP boundaries represent statistical entities only and are not updated through the BAS.

3 Incorporated place name color corresponds to the incorporated place fill color.

Due to space limitations, some road names, along with other feature and geography names on the map, may not be shown.

The Census Bureau stores primary and alternate road names, but only primary road names are used to label the roads on these maps.

SUBJECT AREA COUNTIES ON MAP SHEET
06097 Sonoma

Key to Adjacent Sheets

	1	2
	3	4

Sheet Location within Entity

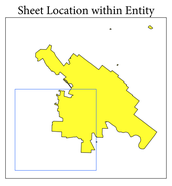

Sheet 3 of 4 PARENT sheets
Total Sheets: 5 (Index 1; Parent 4; Inset 0)

NAME: Petaluma city (56784)
ENTITY TYPE: Incorporated Place
ST: California (06)
CO: Sonoma (097)

INDEX OR PARENT SHEET #: 003
INSET SHEET #: 000000

2020 INCORPORATED PLACE REF MAP (PARENT)

5330106000567840030000 0

All legal boundaries and names are as reported through the 2020 Boundary and Annexation Survey (BAS) and Boundary Validation Program (BVP). The boundaries shown on this map are for Census Bureau statistical data collection and tabulation purposes only; their depiction and designation for statistical purposes does not constitute a determination of jurisdictional authority or rights of ownership or entitlement.

Data Source: U.S. Census Bureau's MAF/TIGER database (TAB20), November 2020
Created by Geography Division: December 11, 2020

U.S. DEPARTMENT OF COMMERCE U.S. Census Bureau

Projection: Albers Equal Area Conic
Datum: NAD 83
Spheroid: GRS 80
1st Standard Parallel: 34 06 27
2nd Standard Parallel: 40 25 20
Central Meridian: -119 18 20
Latitude of Projection's Origin: 32 31 43
False Easting: 0
False Northing: 0

0 0.2 0.4 0.6 0.8 1 Kilometers
0 0.1 0.2 0.3 0.4 0.5 Miles
The plotted map scale is 1:9,000

N W E S

Boundary and Annexation Survey (BAS) ID: 10600056784
BAS Submission Deadline: March 1, 2021

PDF versions of the BAS maps are available at:
www.census.gov/programs-surveys/bas/geographies.html

For more information, or to request additional maps, please email geo.bas@census.gov, call 1-800-972-5651, or visit www.census.gov/programs-surveys/bas.html.

United States Census Bureau

GOVERNMENTAL UNIT REFERENCE MAP (2020): Petaluma city, CA

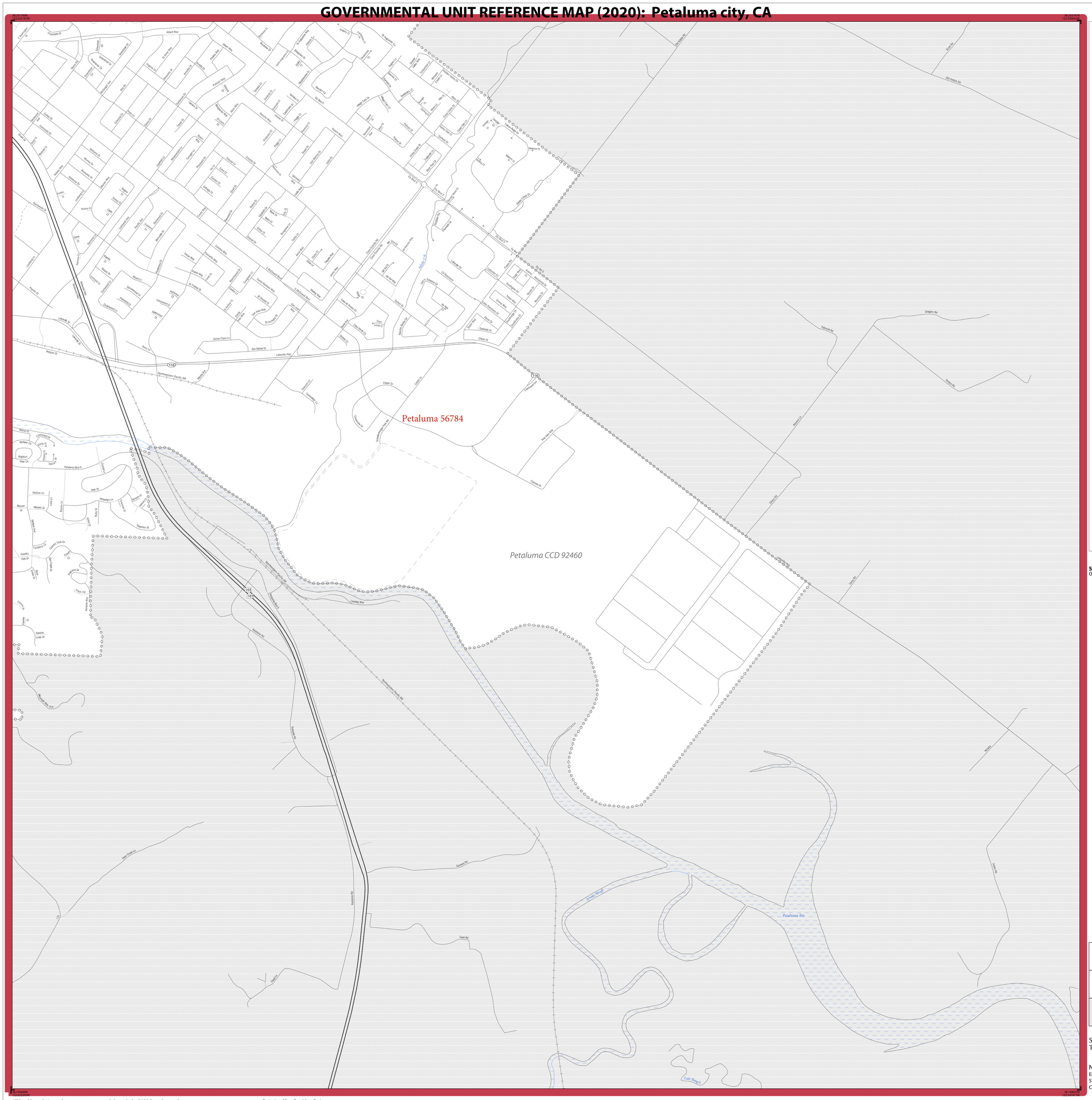
Petaluma 56784
Petaluma CCD 92460
Petaluma Riv
Adobe Creek
Tubbs Slough
Tule Slough
Lakeville Hwy
Petaluma Blvd S
Petaluma Hill Rd
Bodega Ave
Kastania Rd
Lynch Creek Ln
Ely Blvd S
Old Adobe Rd
Frates Rd
Tapp Rd
Gossage Rd
Gregory Rd
Dutton Rd
Bodega Hwy
Lakeville St
Petaluma Hill Rd
Northwestern Pacific RR
Southern RR
Santa Clara Ln
San Rafael Dr
Chiral Dr
Corona Dr
Fairview Dr
Fisher Dr
Cypress Dr
Pine Ridge Way
Cypress Ct
Cypress Cir
Cypress Ln
Cypress Way
Cypress Pl
Cypress Dr