GOVERNMENTAL UNIT REFERENCE MAP (2020): South Lake Tahoe city, CA

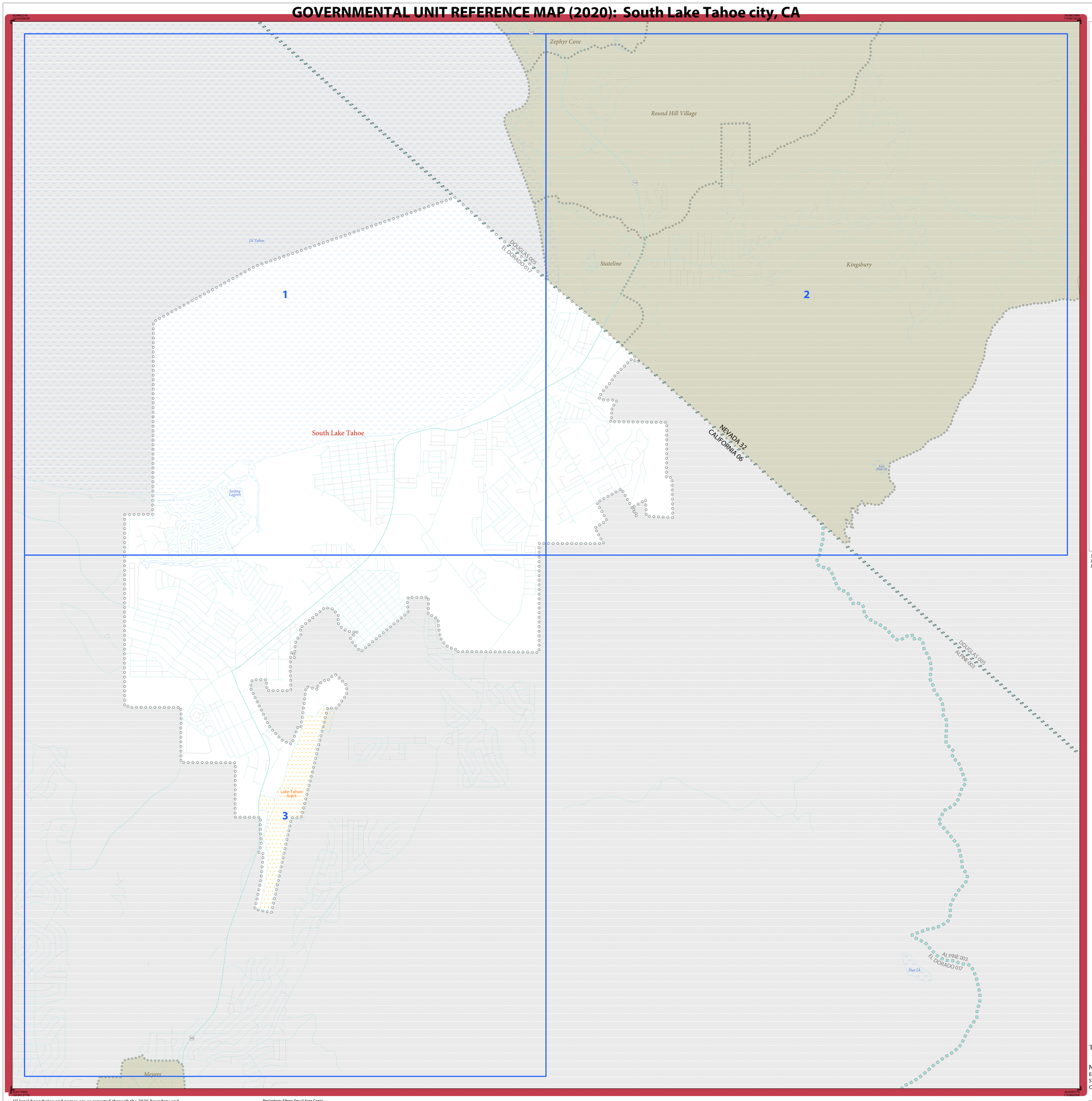

LEGEND

SYMBOL DESCRIPTION	SYMBOL	LABEL STYLE
Federal American Indian Reservation		L'ANSE RESERVATION (TA 1880)
Off-Reservation Trust Land		T1880
American Indian Tribal Subdivision		SHONTO (620)
Alaska Native Regional Corporation (ANRC)		*NANA ANRC 52120*
State (or statistically equivalent entity)		NEW YORK 36
County (or statistically equivalent entity)		ERIE 029
Minor Civil Division (MCD)[1]		Lee town 41460
Census County Division (CCD)[2]		*Jemez CCD 91650*
Consolidated City		MILFORD 47500
Incorporated Place - Subject Area		Rome 63418
Incorporated Place - Other Area[3]		Davis 18100
Census Designated Place (CDP)[2]		*Cochiti 16560*

DESCRIPTION	SYMBOL	DESCRIPTION	SYMBOL
Interstate	5	Water Body	Pleasant Lake
U.S. Highway	2	Swamp or Marsh	Okefenokee Swamp
State Highway	4	Glacier	Bering Glacier
Other Road	Marsh Ln	Airport, Airfield, or Helicopter Landing Pad	Oxnard Airport
Cul-de-sac		College or University	Coll/Univ
Circle		Military	Fort Belvoir
Geographic Offset or Corridor		Prison or Juvenile Detention Center	P/JDC
4WD Trail, Stairway, Alley, Walkway, or Ferry		Cemetery	Powell Cmtry
Railroad	Southern RR	Golf Course	Pinehurst Glfcrs
Pipeline or Power Line		National Park or Forest	Yosemite NP
Ridge or Fence		Other Park	St Francis Park
Property Line or Nonvisible Boundary		Outside Subject Area	
Perennial Stream	Tumbling Cr	Inset Area	A1
Intermittent Stream	Piney Cr		
Mountain Peak or Hill	Mt. Baker		

Where state, county, and/or MCD/CCD boundaries coincide, the map shows the boundary symbol for only the highest-ranking of these boundaries. Where American Indian reservation and American Indian tribal subdivision boundaries coincide, the map shows only the American Indian reservation boundaries.

Entity names are followed by either their FIPS code or census code; parentheses indicate a census code.

1 'MCD*' indicates a false MCD. These are for Census Bureau use only.

2 The CCD and CDP boundaries represent statistical entities only and are not updated through the BAS.

3 Incorporated place name color corresponds to the incorporated place fill color.

Due to space limitations, some road names, along with other feature and geography names on the map, may not be shown.

The Census Bureau stores primary and alternate road names, but only primary road names are used to label the roads on these maps.

Note: This index map sheet provides the map sheet configuration in relation to the subject entity. Due to scale limitations, map content may be simplified. Refer to parent and/or inset map sheets for detailed map content.

Total Sheets: 4 (Index 1; Parent 3; Inset 0)

NAME: South Lake Tahoe city (73108)
ENTITY TYPE: Incorporated Place
ST: California (06)
CO: El Dorado (017)

INDEX OR PARENT SHEET #: 000
INSET SHEET #: 000000

2020 INCORPORATED PLACE REF MAP (INDEX)

5330106000731080000000000

All legal boundaries and names are as reported through the 2020 Boundary and Annexation Survey (BAS) and Boundary Validation Program (BVP). The boundaries shown on this map are for Census Bureau statistical data collection and tabulation purposes only; their depiction and designation for statistical purposes does not constitute a determination of jurisdictional authority or rights of ownership or entitlement.

Data Source: U.S. Census Bureau's MAF/TIGER database (TAB20), November 2020
Created by Geography Division: December 11, 2020

U.S. DEPARTMENT OF COMMERCE U.S. Census Bureau

Projection: Albers Equal Area Conic
Datum: NAD 83
Spheroid: GRS 80
1st Standard Parallel: 34 06 27
2nd Standard Parallel: 40 25 20
Central Meridian: -119 18 20
Latitude of Projection's Origin: 32 31 43
False Easting: 0
False Northing: 0

0 0.6 1.2 1.8 2.4 3 Kilometers
0 0.4 0.8 1.2 1.6 2 Miles
The plotted map scale is 1:21,494

N W E S

Boundary and Annexation Survey (BAS) ID: 10600073108
BAS Submission Deadline: March 1, 2021

PDF versions of the BAS maps are available at: www.census.gov/programs-surveys/bas/geographies.html

For more information, or to request additional maps, please email geo.bas@census.gov, call 1-800-972-5651, or visit www.census.gov/programs-surveys/bas.html.

GOVERNMENTAL UNIT REFERENCE MAP (2020): South Lake Tahoe city, CA

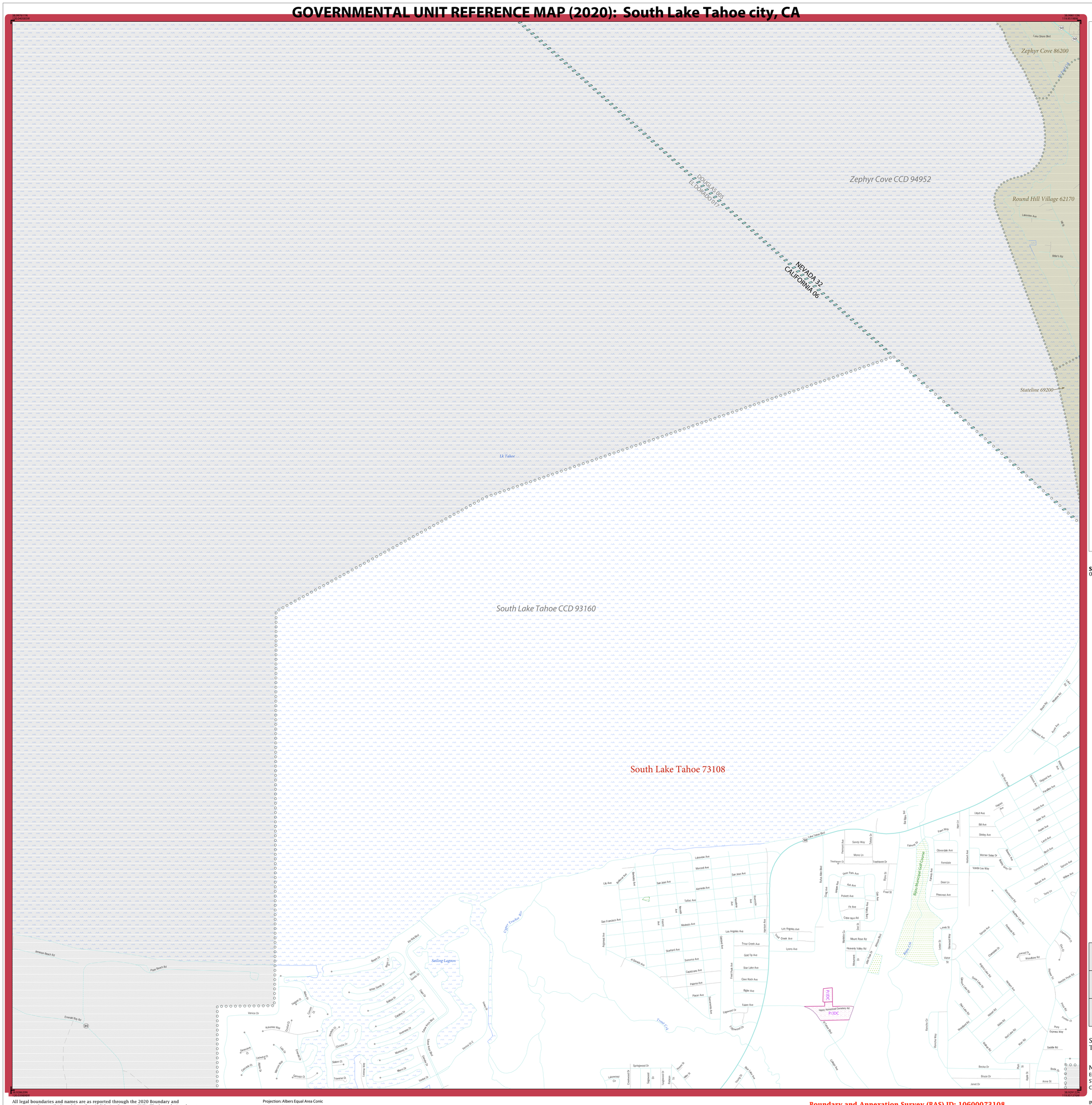
Zephyr Cove 86200
Zephyr Cove CCD 94952
Round Hill Village 62170
DOUGLAS 005
EL DORADO 017
NEVADA 32
CALIFORNIA 06
Stateline 69200
Lk Tahoe
South Lake Tahoe CCD 93160
South Lake Tahoe 73108
Lake Tahoe Blvd
Sailing Lagoon
Upper Truckee Riv
Trout Cr
Rec Municipal Golf Course
Happy Homestead Cemetery Rd
P/JDC
Pioneer Trail
Emerald Bay Rd
Pope Beach Rd
Venice Dr
Kokanee Way
Lake Tahoe Blvd
Al Tahoe Blvd
Johnson Blvd
Bal Bijou Rd
Pine Rd
Pony Express Way
Saddle Rd
Becka Dr
Bruce Dr
Janet Dr
Anne St
Bode Dr
Apple St
Pine St
Pioneer Tr
Meadow Crest Rd
Woodbine Rd
Pioneer Trail
Martin Pine Rd
Fremont Cr
Pony Express Way
Sierra Blvd
Meadow St
Sierra Rd
Wakewood Ave
Aspen Ave
Pine Rd
Sierra Ave
Willow Ave
Tahoma Ave
Spruce Ave
Birch Ave
Larch Ave
Aspen Ave
Alder Ave
Forest Ave
Pinedale Ave
Original Ave
Alpine Ave
Meadowcrest Rd
Tallac Ave
Lake Tahoe Blvd
Sandy Way
Mono Ln
Treehaven Ct
Treehaven Dr
Tahoe Dr
Emerald Ave
Golf Park Ave
Ash Ave
Pickett Ave
Fir Ave
Cribe Horn Rd
Long Valley Ave
Oak Ave
Pine Ave
Rubicon Blvd
Mount Rose Rd
Heavenly Valley Rd
Monument Dr
Alpine Pkwy Dr
Bonanza Blvd
Fairway Dr
Ferndale
Oleandale Ave
Deer Ln
Pinecrest Ave
Hesket Ave
Werner Salas Dr
Vanda Lee Way
Lloyd Ave
Bill Ave
Shirley Ave
Emerald Bay Rd
Pope Beach Rd
Venice Dr
Kokanee Way
Lake Tahoe Blvd
Al Tahoe Blvd
Johnson Blvd
Bal Bijou Rd
Pioneer Trail

GOVERNMENTAL UNIT REFERENCE MAP (2020): South Lake Tahoe city, CA

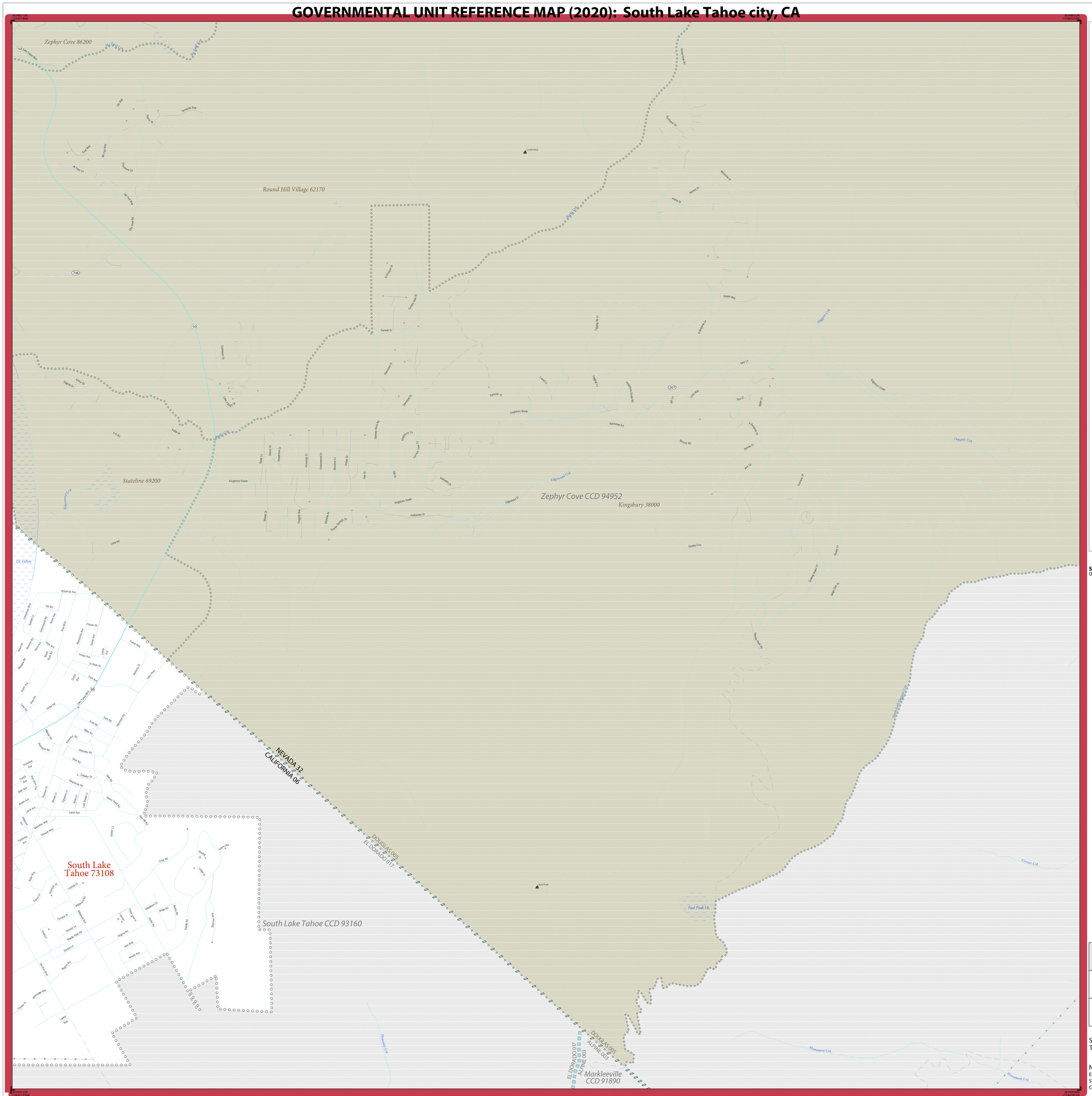

LEGEND

SYMBOL DESCRIPTION	SYMBOL	LABEL STYLE
Federal American Indian Reservation		L'ANSE RESERVATION (TA 1880)
Off-Reservation Trust Land		T1880
American Indian Tribal Subdivision		SHONTO (620)
Alaska Native Regional Corporation (ANRC)		NANA ANRC 52120
State (or statistically equivalent entity)		NEW YORK 36
County (or statistically equivalent entity)		ERIE 029
Minor Civil Division (MCD)[1]		Lee town 41460
Census County Division (CCD)[2]		Jemez CCD 91650
Consolidated City		MILFORD 47500
Incorporated Place - Subject Area		Rome 63418
Incorporated Place - Other Area[3]		Davis 18100
Census Designated Place (CDP)[2]		Cochiti 16560

DESCRIPTION	SYMBOL	DESCRIPTION	SYMBOL
Interstate	5	Water Body	Pleasant Lake
U.S. Highway	2	Swamp or Marsh	Okefenokee Swamp
State Highway	4	Glacier	Bering Glacier
Other Road	Marsh Ln	Airport, Airfield, or Helicopter Landing Pad	Oxnard Airport
Cul-de-sac		College or University	Coll/Univ
Circle		Military	Fort Belvoir
Geographic Offset or Corridor		Prison or Juvenile Detention Center	P/JDC
4WD Trail, Stairway, Alley, Walkway, or Ferry		Cemetery	Powell Cmtry
Railroad	Southern RR	Golf Course	Pinehurst Glfcrs
Pipeline or Power Line		National Park or Forest	Yosemite NP
Ridge or Fence		Other Park	St Francis Park
Property Line or Nonvisible Boundary		Outside Subject Area	
Perennial Stream	Tumbling Cr	Inset Area	A1
Intermittent Stream	Piney Cr		
Mountain Peak or Hill	Mt. Baker		

Where state, county, and/or MCD/CCD boundaries coincide, the map shows the boundary symbol for only the highest-ranking of these boundaries. Where American Indian reservation and American Indian tribal subdivision boundaries coincide, the map shows only the American Indian reservation boundaries.

Entity names are followed by either their FIPS code or census code; parentheses indicate a census code.

1 'MCD*' indicates a false MCD. These are for Census Bureau use only.

2 The CCD and CDP boundaries represent statistical entities only and are not updated through the BAS.

3 Incorporated place name color corresponds to the incorporated place fill color.

Due to space limitations, some road names, along with other feature and geography names on the map, may not be shown.

The Census Bureau stores primary and alternate road names, but only primary road names are used to label the roads on these maps.

SUBJECT AREA COUNTIES ON MAP SHEET
06017 El Dorado

Key to Adjacent Sheets

1	2	
3		

Sheet Location within Entity

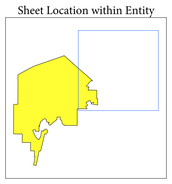

Sheet 2 of 3 PARENT sheets
Total Sheets: 4 (Index 1; Parent 3; Inset 0)

NAME: South Lake Tahoe city (73108)
ENTITY TYPE: Incorporated Place
ST: California (06)
CO: El Dorado (017)

INDEX OR PARENT SHEET #: 002
INSET SHEET #: 000000

2020 INCORPORATED PLACE REF MAP (PARENT)
5330106000731080020000 00

All legal boundaries and names are as reported through the 2020 Boundary and Annexation Survey (BAS) and Boundary Validation Program (BVP). The boundaries shown on this map are for Census Bureau statistical data collection and tabulation purposes only; their depiction and designation for statistical purposes does not constitute a determination of jurisdictional authority or rights of ownership or entitlement.

Data Source: U.S. Census Bureau's MAF/TIGER database (TAB20), November 2020
Created by Geography Division: December 11, 2020

U.S. DEPARTMENT OF COMMERCE U.S. Census Bureau

Projection: Albers Equal Area Conic
Datum: NAD 83
Spheroid: GRS 80
1st Standard Parallel: 34 06 27
2nd Standard Parallel: 40 25 20
Central Meridian: -119 18 20
Latitude of Projection's Origin: 32 31 43
False Easting: 0
False Northing: 0

0 0.3 0.6 0.9 1.2 1.5 Kilometers
0 0.2 0.4 0.6 0.8 1 Miles
The plotted map scale is 1:10,500

N W E S

Boundary and Annexation Survey (BAS) ID: 10600073108
BAS Submission Deadline: March 1, 2021

PDF versions of the BAS maps are available at: www.census.gov/programs-surveys/bas/geographies.html

For more information, or to request additional maps, please email geo.bas@census.gov, call 1-800-972-5651, or visit www.census.gov/programs-surveys/bas.html.

United States Census Bureau

GOVERNMENTAL UNIT REFERENCE MAP (2020): South Lake Tahoe city, CA

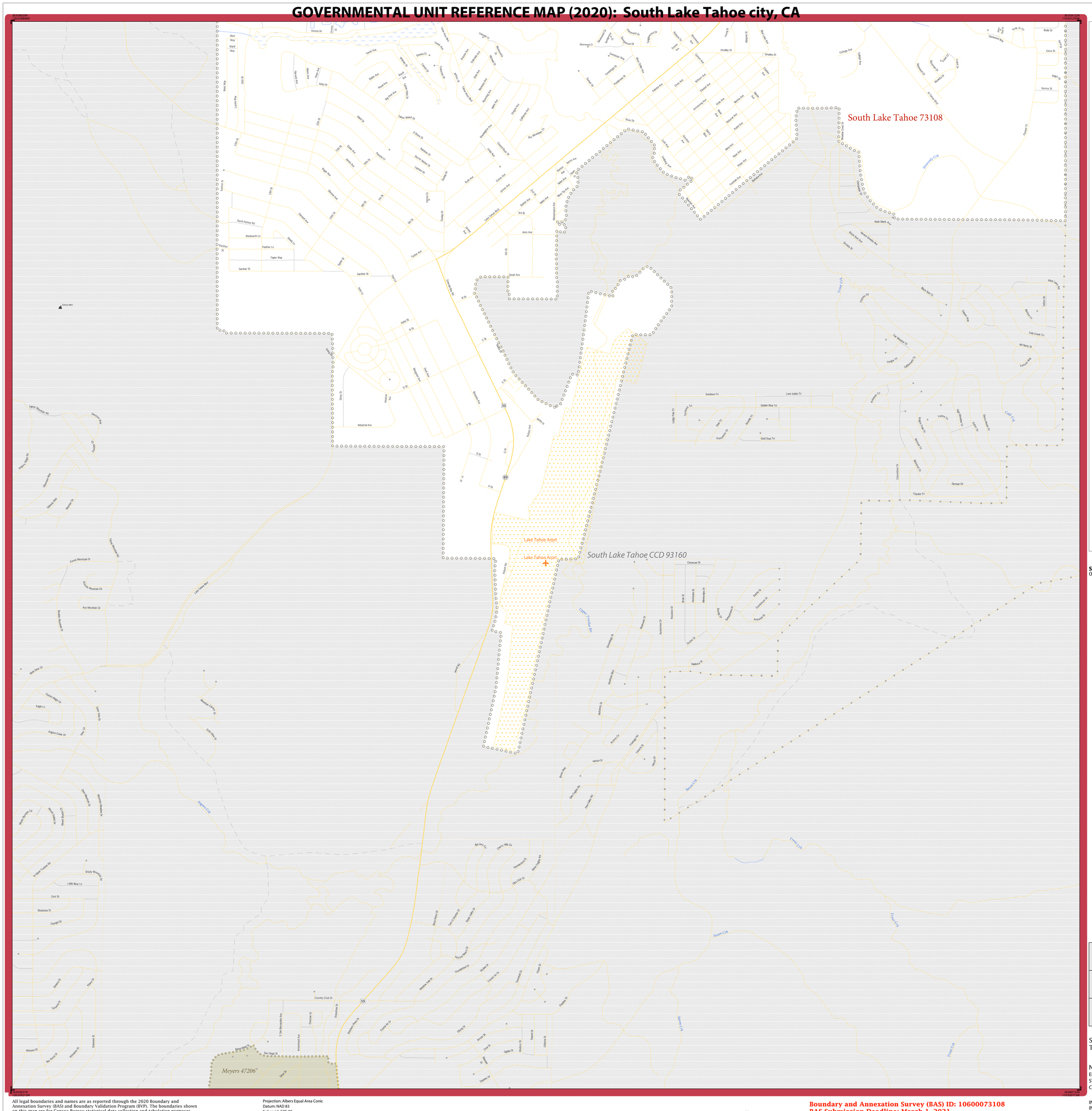
South Lake Tahoe 73108
South Lake Tahoe CCD 93160
Lake Tahoe Arprt
Meyers 47206*
Heavenly Crk
Trout Crk
Taylor Crk
Cold Crk
Tumbling Cr
Piney Cr
Upper Truckee Riv
Angora Crk
Jameson Crk
Meiss Crk
Sunset Crk
Tallac Crk
Eagle Lk
Fallen Leaf Lake
Tahoe Mtn
Pine Mtn
Fox Mountain Cr
Grizzly Mountain Dr
Little Bear Ln
Zuni St
Shoshone St
Cayuga Cr
Country Club Dr
Sand Harbor Rd
Wentworth Ln
Panther Ln
Taylor Way
Gardner St
Tahoe Mountain Rd
Forest Mountain Dr
Glade Mountain Cr
Lake Dale Blvd
Bear Mountain Cr
Blue Deer Cr
Cloudy Hills Cr
Angora Creek Dr
Nev Cr
Deer Hill Dr
Mountain Country Dr
Cole Hill Dr
Mountain Meadow Dr
Alpine Springs Cr
Alpine Creek Cr
Rocky Ridge Cr
Bear Mountain Dr
Bel Air Pl
Cherry Hills Cr
Thimbleberry Ct
Elk Dust Dr
Gray Eagle Rd
Pine Cone Rd
Bear Rd
Helen Dr
Bruin Rd
Aspen Ln
Aspen Dr
Aspen Ct
Aspen Cir
Aspen Way
Aspen Pl
Aspen Sq