GOVERNMENTAL UNIT REFERENCE MAP (2020): Conejos County, CO

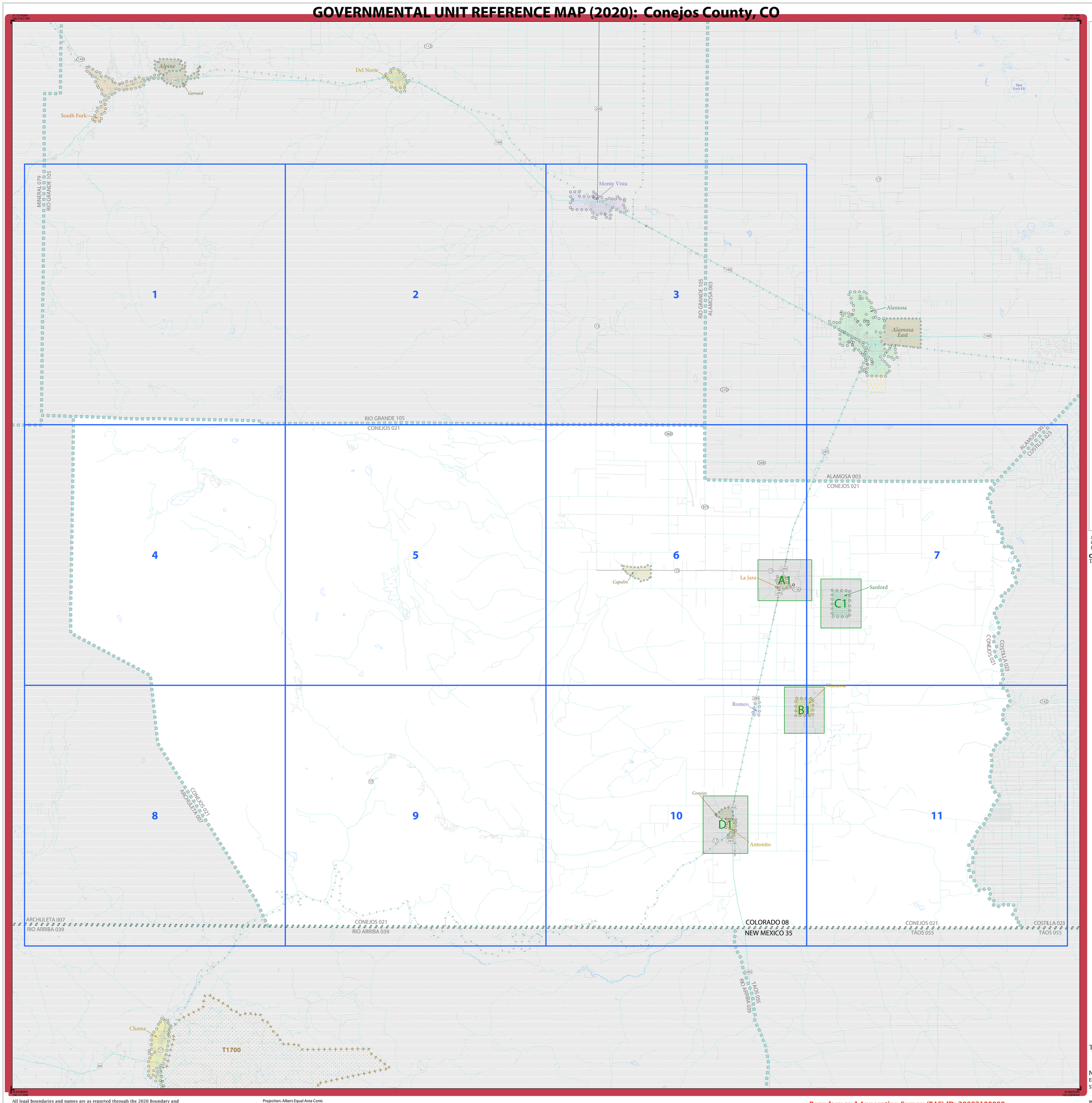

LEGEND

SYMBOL DESCRIPTION	SYMBOL	LABEL STYLE
Federal American Indian Reservation		L'ANSE RESERVATION (TA 1880)
Off-Reservation Trust Land		T1880
American Indian Tribal Subdivision		SHONTO (620)
Alaska Native Regional Corporation (ANRC)		*NANA ANRC 52120*
State (or statistically equivalent entity)		NEW YORK 36
County (or statistically equivalent entity)		ERIE 029
Minor Civil Division (MCD)[1]		Lee town 41460
Census County Division (CCD)[2]		*Jemez CCD 91650*
Consolidated City		MILFORD 47500
Incorporated Place[3]		Davis 18100
Census Designated Place (CDP)[2]		*Cochiti 16560*

DESCRIPTION	SYMBOL	DESCRIPTION	SYMBOL
Interstate	5	Water Body	*Pleasant Lake*
U.S. Highway	2	Swamp or Marsh	*Okefenokee Swamp*
State Highway	4	Glacier	*Bering Glacier*
Other Road	Marsh Ln	Airport, Airfield, or Helicopter Landing Pad	Dinard Airport
Cul-de-sac		College or University	Coll/Univ
Circle		Military	Fort Belvoir
Geographic Offset or Corridor		Prison or Juvenile Detention Center	P/JDC
4WD Trail, Stairway, Alley, Walkway, or Ferry		Cemetery	Powell Cmtry
Railroad	Southern RR	Golf Course	Pinehurst GlfCrs
Pipeline or Power Line		National Park or Forest	Yosemite NP
Ridge or Fence		Other Park	St Francis Park
Property Line or Nonvisible Boundary		Outside Subject Area	
Perennial Stream	*Tumbling Cr*	Inset Area	A1
Intermittent Stream	*Piney Cr*		
Mountain Peak or Hill	*Mt. Baker*		

Where state, county, and/or MCD/CCD boundaries coincide, the map shows the boundary symbol for only the highest-ranking of these boundaries. Where American Indian reservation and American Indian tribal subdivision boundaries coincide, the map shows only the American Indian reservation boundaries.

Entity names are followed by either their FIPS code or census code; parentheses indicate a census code.

1 'MCD" indicates a false MCD. These are for Census Bureau use only.

2 The CCD and CDP boundaries represent statistical entities only and are not updated through the BAS.

3 Incorporated place name color corresponds to the incorporated place fill color.

Due to space limitations, some road names, along with other feature and geography names on the map, may not be shown.

The Census Bureau stores primary and alternate road names, but only primary road names are used to label the roads on these maps.

Note: This index map sheet provides the map sheet configuration in relation to the subject entity. Due to scale limitations, map content may be simplified. Refer to parent and/or inset map sheets for detailed map content.

OFF-RESERVATION TRUST LAND NAMES
T1700 Jicarilla Apache Nation

Total Sheets: 16 (Index 1; Parent 11; Inset 4)

NAME: Conejos County (021)
ENTITY TYPE: County or statistically equivalent entity
ST: Colorado (08)

INDEX OR PARENT SHEET #: 000
INSET SHEET #: 000000

2020 COUNTY REF MAP (INDEX)

5340208021000000000000

All legal boundaries and names are as reported through the 2020 Boundary and Annexation Survey (BAS) and Boundary Validation Program (BVP). The boundaries shown on this map are for Census Bureau statistical data collection and tabulation purposes only; their depiction and designation for statistical purposes does not constitute a determination of jurisdictional authority or rights of ownership or entitlement.

Data Source: U.S. Census Bureau's MAF/TIGER database (TAB20), November 2020
Created by Geography Division: December 08, 2020

U.S. DEPARTMENT OF COMMERCE U.S. Census Bureau

Projection: Albers Equal Area Conic
Datum: NAD 83
Spheroid: GRS 80
1st Standard Parallel: 37 39 41
2nd Standard Parallel: 40 20 05
Central Meridian: -105 32 44
Latitude of Projection's Origin: 36 59 35
False Easting: 0
False Northing: 0

0 3 6 9 12 15 Kilometers
0 2 4 6 8 10 Miles
The plotted map scale is 1:131,008

N W E S

Boundary and Annexation Survey (BAS) ID: 20802100000
BAS Submission Deadline: March 1, 2021

PDF versions of the BAS maps are available at:
www.census.gov/programs-surveys/bas/geographies.html

For more information, or to request additional maps, please email geo.bas@census.gov, call 1-800-972-5651, or visit www.census.gov/programs-surveys/bas.html.

United States Census Bureau

GOVERNMENTAL UNIT REFERENCE MAP (2020): Conejos County, CO


Creede CCD 90874
Del Norte CCD 90969
Pagosa Springs CCD 92812
West Conejos CCD 93825
MINERAL 079
RIO GRANDE 105
ARCHULETA 007
CONEJOS 021
160
Denver Mtn
Grouse Mtn
Cinnamon Pass
Celebration Peak
Handies Peak
Ribbon Mesa
Wyllback Mesa
Windbreakout Mesa
Grayback Mtn
Marble Mtn
North Mtn
Bonita Mtn
Burro Mtn
Elephant Mtn
Copper Mtn
Cinnamon Rose
Trout Creek Pass
Kelly Crk
Fall Creek
Fern Creek
Lost Man Crk
Silver Crk
Elwood Crk
Middle Fork
Sevenmile Crk
Wolfkamp Fork
Alamosa Crk
Spring Crk
Burro Crk
Beaver Crk
Rock Crk
Cow Crk
Little Rock Crk
Cold Rock Crk
Pinto Crk
Willow Crk
Slate Crk
Trinkhorn Crk
Pleasant Creek Reservoir
Rock Creek Reservoir
Fern Creek Res
Fern Creek Rd
Fall Creek Rd
Fox Mountain Rd
Dillon Pinnacles Rd
Beaver Creek Rd
Pinto Creek Rd
Cold Rock Rd
Fern Creek Rd
Lost Man Crk
Fern Creek Rd
Fall Creek Rd
Fern Creek Rd
Fern Creek Rd
Fern

GOVERNMENTAL UNIT REFERENCE MAP (2020): Conejos County, CO

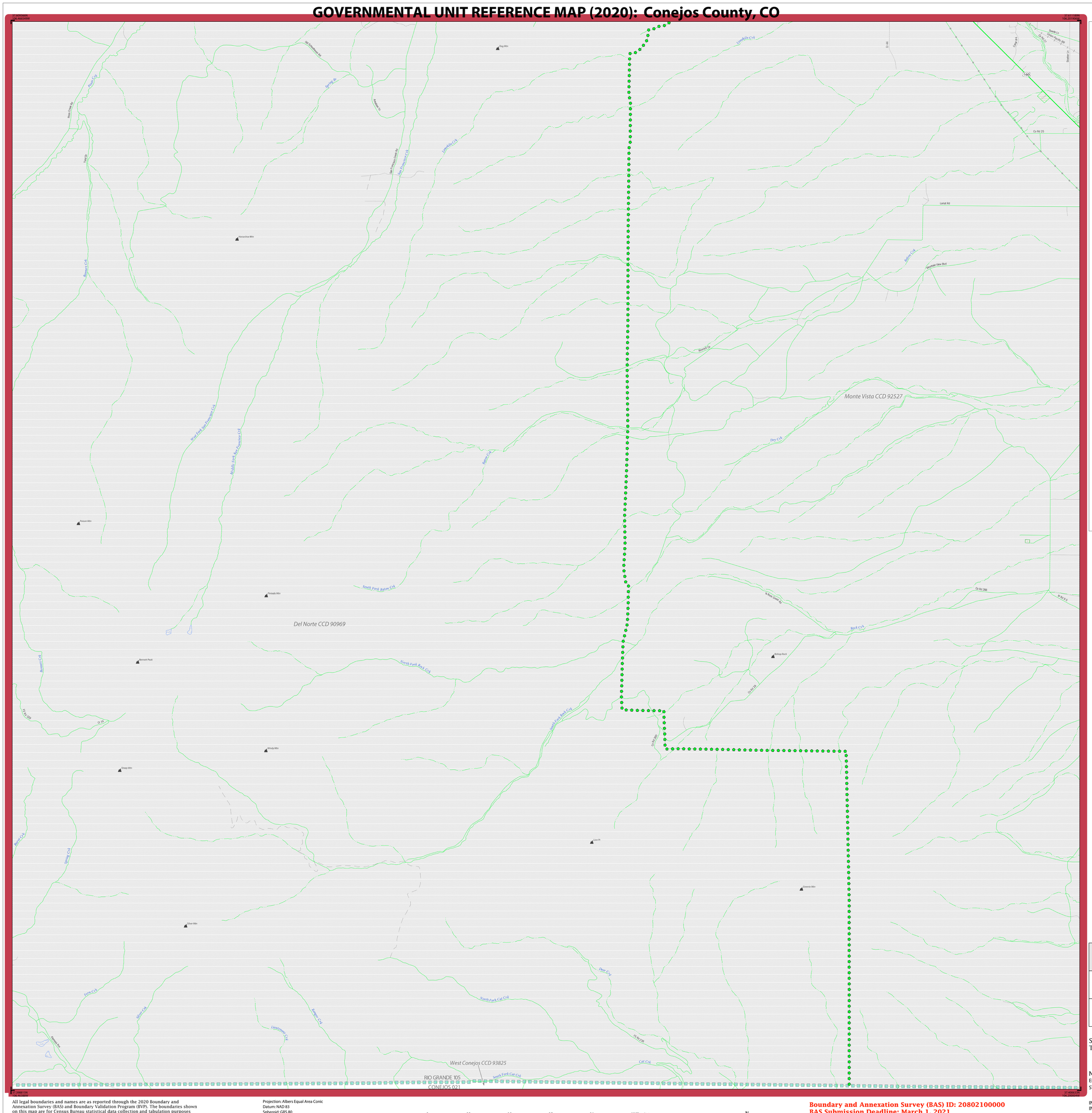

LEGEND

SYMBOL DESCRIPTION	SYMBOL	LABEL STYLE
Federal American Indian Reservation		L'ANSE RESERVATION (TA 1880)
Off-Reservation Trust Land		T1880
American Indian Tribal Subdivision		SHONTO (620)
Alaska Native Regional Corporation (ANRC)		*NANA ANRC 52120*
State (or statistically equivalent entity)		NEW YORK 36
County (or statistically equivalent entity)		ERIE 029
Minor Civil Division (MCD)[1]		Lee town 41460
Census County Division (CCD)[2]		*Jemez CCD 91650*
Consolidated City		MILFORD 47500
Incorporated Place[3]		Davis 18100
Census Designated Place (CDP)[2]		*Cochiti 16560*

DESCRIPTION	SYMBOL
Interstate	5
U.S. Highway	2
State Highway	4
Other Road	Marsh Ln
Cul-de-sac	
Circle	
Geographic Offset or Corridor	
4WD Trail, Stairway, Alley, Walkway, or Ferry	
Railroad	Southern RR
Pipeline or Power Line	
Ridge or Fence	
Property Line or Nonvisible Boundary	
Perennial Stream	*Tumbling Cr*
Intermittent Stream	*Piney Cr*
Mountain Peak or Hill	*Mt. Baker*

DESCRIPTION	SYMBOL
Water Body	*Pleasant Lake*
Swamp or Marsh	*Okefenokee Swamp*
Glacier	*Bering Glacier*
Airport, Airfield, or Helicopter Landing Pad	Dinard Airport
College or University	Coll/Univ
Military	Fort Belvoir
Prison or Juvenile Detention Center	P/JDC
Cemetery	Powell Cmtry
Golf Course	Pinehurst GlfCrs
National Park or Forest	Yosemite NP
Other Park	St Francis Park
Outside Subject Area	
Inset Area	A1

Where state, county, and/or MCD/CCD boundaries coincide, the map shows the boundary symbol for only the highest-ranking of these boundaries. Where American Indian reservation and American Indian tribal subdivision boundaries coincide, the map shows only the American Indian reservation boundaries.

Entity names are followed by either their FIPS code or census code; parentheses indicate a census code.

1 'MCD*' indicates a false MCD. These are for Census Bureau use only.

2 The CCD and CDP boundaries represent statistical entities only and are not updated through the BAS.

3 Incorporated place name color corresponds to the incorporated place fill color.

Due to space limitations, some road names, along with other feature and geography names on the map, may not be shown.

The Census Bureau stores primary and alternate road names, but only primary road names are used to label the roads on these maps.

Key to Adjacent Sheets

1	2	3
4	5	6

Sheet Location within Entity

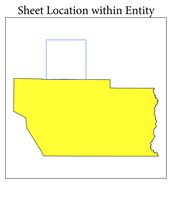

Sheet 2 of 11 PARENT sheets
Total Sheets: 16 (Index 1; Parent 11; Inset 4)

NAME: Conejos County (021)
ENTITY TYPE: County or statistically equivalent entity
ST: Colorado (08)

INDEX OR PARENT SHEET #: 002
INSET SHEET #: 000000

2020 COUNTY REF MAP (PARENT)

5340208021000000002000000

All legal boundaries and names are as reported through the 2020 Boundary and Annexation Survey (BAS) and Boundary Validation Program (BVP). The boundaries shown on this map are for Census Bureau statistical data collection and tabulation purposes only; their depiction and designation for statistical purposes does not constitute a determination of jurisdictional authority or rights of ownership or entitlement.

Data Source: U.S. Census Bureau's MAF/TIGER database (TAB20), November 2020
Created by Geography Division: December 08, 2020

U.S. DEPARTMENT OF COMMERCE U.S. Census Bureau

Projection: Albers Equal Area Conic
Datum: NAD 83
Spheroid: GRS 80
1st Standard Parallel: 37 39 41
2nd Standard Parallel: 40 20 05
Central Meridian: -105 32 44
Latitude of Projection's Origin: 36 59 35
False Easting: 0
False Northing: 0

0 0.9 1.8 2.7 3.6 4.5 Kilometers
0 0.6 1.2 1.8 2.4 3 Miles
The plotted map scale is 1:32,000

N W E S

Boundary and Annexation Survey (BAS) ID: 20802100000
BAS Submission Deadline: March 1, 2021

PDF versions of the BAS maps are available at:
www.census.gov/programs-surveys/bas/geographies.html

For more information, or to request additional maps, please email geo.bas@census.gov, call 1-800-972-5651, or visit www.census.gov/programs-surveys/bas.html.

United States Census Bureau

GOVERNMENTAL UNIT REFERENCE MAP (2020): Conejos County, CO

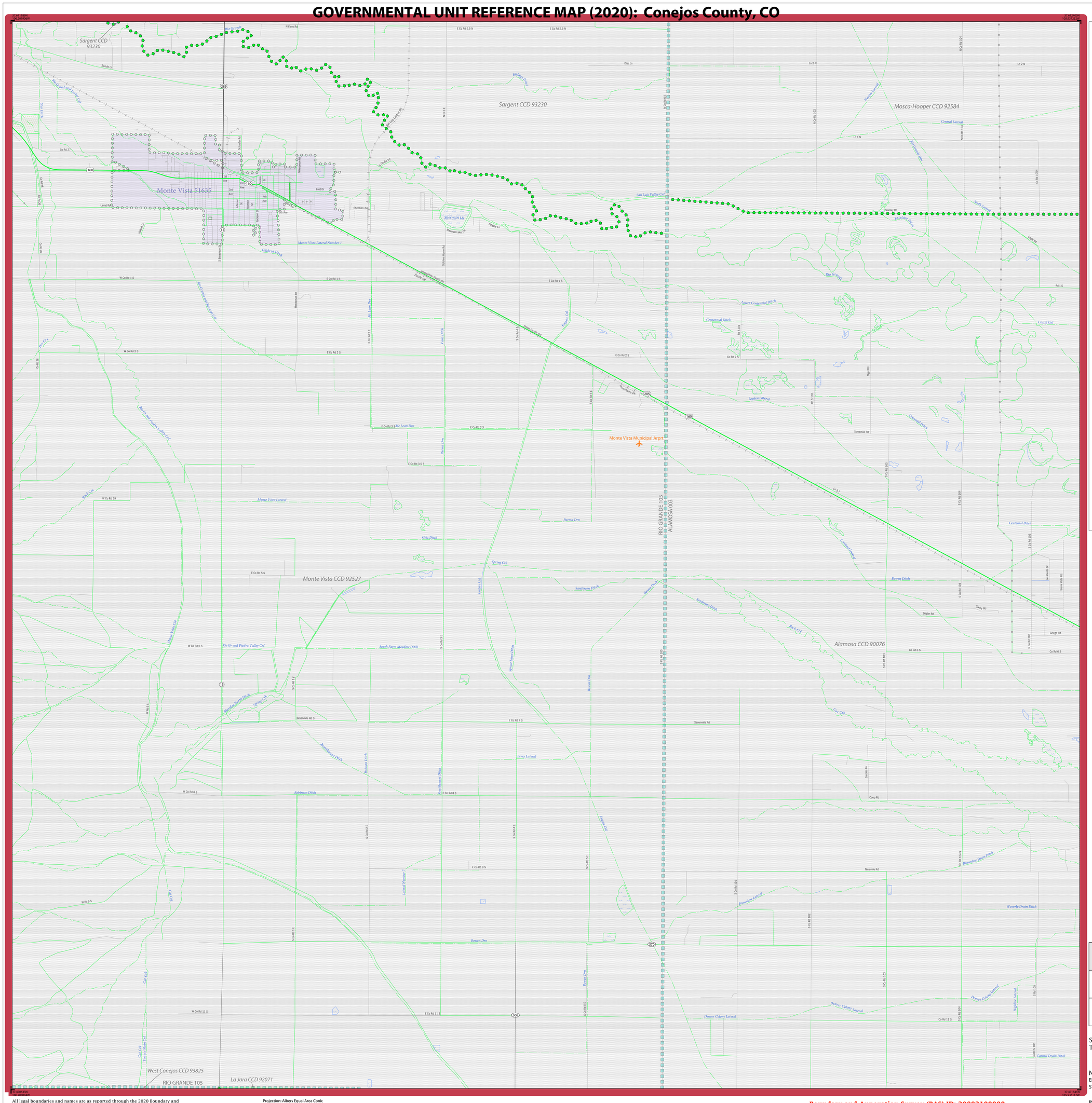
Sargent CCD 93230
Monte Vista 51635
Mosca-Hooper CCD 92584
Monte Vista CCD 92527
Alamosa CCD 90076
West Conejos CCD 93825
La Jara CCD 92071
RIO GRANDE 105
ALAMOSA 003
Monte Vista Municipal Arpt
Sherman Lk
Rio Grande
San Luis Valley Cnl
Monte Vista Lateral Number 1
Monte Vista Lateral
Lower Centennial Ditch
Centennial Ditch
Bowen Ditch
Sanderson Ditch
Berry Lateral
Robinson Ditch
Denver Colony Lateral
Rio Gr and Piedra Valley Cnl
South Farm Meadow Ditch
Sevenmile Rd
Ninemile Rd
Threemile Rd
Co Rd 6 S
Co Rd 2 S
Co Rd 27
Co Rd 29
Co Rd 11 S
Co Rd 105
Co Rd 103
Co Rd 102
Co Rd 101
Co Rd 104
Co Rd 105S
Co Rd 105B
Co Rd 105D
Co Rd 105E
Co Rd 105F
Co Rd 105G
Co Rd 105I
Co Rd 105J
Co Rd 105K
Co Rd 105L
Co Rd 105M
Co Rd 105N
Co Rd 105O
Co Rd 105P
Co Rd 105Q
Co Rd 105R
Co Rd 105S
Co Rd 105T
Co Rd 105U
Co Rd 105V
Co Rd 105W
Co Rd 105X
Co Rd 105Y
Co Rd 105Z
Co Rd 105AA
Co Rd 105AB
Co Rd 105AC
Co Rd 105AD
Co Rd 105AE
Co Rd 105AF
Co Rd 105AG
Co Rd 105AH
Co Rd 105AI
Co Rd 105AJ
Co Rd 105AK
Co Rd 105AL
Co Rd 105AM
Co Rd 105AN
Co Rd 105AO
Co Rd 105AP
Co Rd 105AQ
Co Rd 105AR
Co Rd 105AS
Co Rd 105AT
Co Rd 105AU
Co Rd 105AV
Co Rd 105AW
Co Rd 105AX
Co Rd 105AY
Co Rd 105AZ
Co Rd 105BA
Co Rd 105BB
Co Rd 105BC
Co Rd 105BD
Co Rd 105BE
Co Rd 105BF
Co Rd 105BG
Co Rd 105BH
Co Rd 105BI
Co Rd 105BJ
Co Rd 105BK
Co Rd 105BL
Co Rd 105BM
Co Rd 105BN
Co Rd 105BO
Co Rd 105BP
Co Rd 105BQ
Co Rd 105BR
Co Rd 105BS
Co Rd 105BT
Co Rd 105BU
Co Rd 105BV
Co Rd 105BW
Co Rd 105BX
Co Rd 105BY
Co Rd 105BZ
Co Rd 105CA
Co Rd 105CB
Co Rd 105CC
Co Rd 105CD
Co Rd 105CE
Co Rd 105CF
Co Rd 105CG
Co Rd 105CH
Co Rd 105CI
Co Rd 105CJ
Co Rd 105CK
Co Rd 105CL
Co Rd 105CM
Co Rd 105CN
Co Rd 105CO
Co Rd 105CP
Co Rd 105CQ
Co Rd 105CR
Co Rd 105CS
Co Rd 105CT
Co Rd 105CU
Co Rd 105CV
Co Rd 105CW
Co Rd 105CX
Co Rd 105CY
Co Rd 105CZ
Co Rd 105DA
Co Rd 105DB
Co Rd 105DC
Co Rd 105DD
Co Rd 105DE
Co Rd 105DF
Co Rd 105DG
Co Rd 105DH
Co Rd 105DI
Co Rd 105DJ
Co Rd 105DK
Co Rd 105DL
Co Rd 105DM
Co Rd 105DN
Co Rd 105DO
Co Rd 105DP
Co Rd 105DQ
Co Rd 105DR
Co Rd 105DS
Co Rd 105DT
Co Rd 105DU
Co Rd 105DV
Co Rd 105DW
Co Rd 105DX
Co Rd 105DY
Co Rd 105DZ
Co Rd 105EA
Co Rd 105EB
Co Rd 105EC
Co Rd 105ED
Co Rd 105EE
Co Rd 105EF
Co Rd 105EG
Co Rd 105EH
Co Rd 105EI
Co Rd 105EJ
Co Rd 105EK
Co Rd 105EL
Co Rd 105EM
Co Rd 105EN
Co Rd 105EO
Co Rd 105EP
Co Rd 105EQ
Co Rd 105ER
Co Rd 105ES
Co Rd 105ET
Co Rd 105EU
Co Rd 105EV
Co Rd 105EW
Co Rd 105EX
Co Rd 105EY
Co Rd 105EZ
Co Rd 105FA
Co Rd 105FB
Co Rd 105FC
Co Rd 105FD
Co Rd 105FE
Co Rd 105FF
Co Rd 105FG
Co Rd 105FH
Co Rd 105FI
Co Rd 105FJ
Co Rd 105FK
Co Rd 105FL
Co Rd 105FM
Co Rd 105FN
Co Rd 105FO
Co Rd 105FP
Co Rd 105FQ
Co Rd 105FR
Co Rd 105FS
Co Rd 105FT
Co Rd 105FU
Co Rd 105FV
Co Rd 105FW
Co Rd 105FX
Co Rd 105FY
Co Rd 105FZ
Co Rd 105GA
Co Rd 105GB
Co Rd 105GC
Co Rd 105GD
Co Rd 105GE
Co Rd 105GF
Co Rd 105GG
Co Rd 105GH
Co Rd 105GI
Co Rd 105GJ
Co Rd 105GK
Co Rd 105GL
Co Rd 105GM
Co Rd 105GN
Co Rd 105GO
Co Rd 105GP
Co Rd 105GQ
Co Rd 105GR
Co Rd 105GS
Co Rd 105GT
Co Rd 105GU
Co Rd 105GV
Co Rd 105GW
Co Rd 105GX
Co Rd 105GY
Co Rd 105GZ
Co Rd 105HA
Co Rd 105HB
Co Rd 105HC
Co Rd 105HD
Co Rd 105HE
Co Rd 105HF
Co Rd 105HG
Co Rd 105HH
Co Rd 105HI
Co Rd 105HJ
Co Rd 105HK
Co Rd 105HL
Co Rd 105HM
Co Rd 105HN
Co Rd 105HO
Co Rd 105HP
Co Rd 105HQ
Co Rd 105HR
Co Rd 105HS
Co Rd 105HT
Co Rd 105HU
Co Rd 105HV
Co Rd 105HW
Co Rd 105HX
Co Rd 105HY
Co Rd 105HZ
Co Rd 105IA
Co Rd 105IB
Co Rd 105IC
Co Rd 105ID
Co Rd 105IE
Co Rd 105IF
Co Rd 105IG
Co Rd 105IH
Co Rd 105II
Co Rd 105IJ
Co Rd 105IK
Co Rd 105IL
Co Rd 105IM
Co Rd 105IN
Co Rd 105IO
Co Rd 105IP
Co Rd 105IQ
Co Rd 105IR
Co Rd 105IS
Co Rd 105IT
Co Rd 105IU
Co Rd 105IV
Co Rd 105IW
Co Rd 105IX
Co Rd 105IY
Co Rd 105IZ
Co Rd 105JA
Co Rd 105JB
Co Rd 105JC
Co Rd 105JD
Co Rd 105JE
Co Rd 105JF
Co Rd 105JG
Co Rd 105JH
Co Rd 105JI
Co Rd 105JJ
Co Rd 105JK
Co Rd 105JL
Co Rd 105JM
Co Rd 105JN
Co Rd 105JO
Co Rd 105JP
Co Rd 105JQ
Co Rd 105JR
Co Rd 105JS
Co Rd 105JT
Co Rd 105JU
Co Rd 105JV
Co Rd 105JW
Co Rd 105JX
Co Rd 105JY
Co Rd 105JZ
Co Rd 105KA
Co Rd 105KB
Co Rd 105KC
Co Rd 105KD
Co Rd 105KE
Co Rd 105KF
Co Rd 105KG
Co Rd 105KH
Co Rd 105KI
Co Rd 105KJ
Co Rd 105KK
Co Rd 105KL
Co Rd 105KM
Co Rd 105KN
Co Rd 105KO
Co Rd 105KP
Co Rd 105KQ
Co Rd 105KR
Co Rd 105KS
Co Rd 105KT
Co Rd 105KU
Co Rd 105KV
Co Rd 105KW
Co Rd 105KX
Co Rd 105KY
Co Rd 105KZ
Co Rd 105LA
Co Rd 105LB
Co Rd 105LC
Co Rd 105LD
Co Rd 105LE
Co Rd 105LF
Co Rd 105LG
Co Rd 105LH
Co Rd 105LI
Co Rd 105LJ
Co Rd 105LK
Co Rd 105LL
Co Rd 105LM
Co Rd 105LN
Co Rd 105LO
Co Rd 105LP
Co Rd 105LQ
Co Rd 105LR
Co Rd 105LS
Co Rd 105LT
Co Rd 105LU
Co Rd 105LV
Co Rd 105LW
Co Rd 105LX
Co Rd 105LY
Co Rd 105LZ
Co Rd 105MA
Co Rd 105MB
Co Rd 105MC
Co Rd 105MD
Co Rd 105ME
Co Rd 105MF
Co Rd 105MG
Co Rd 105MH
Co Rd 105MI
Co Rd 105MJ
Co Rd 105MK
Co Rd 105ML
Co Rd 105MM
Co Rd 105MN
Co Rd 105MO
Co Rd 105MP
Co Rd 105MQ
Co Rd 105MR
Co Rd 105MS
Co Rd 105MT
Co Rd 105MU
Co Rd 105MV
Co Rd 105MW
Co Rd 105MX
Co Rd 105MY
Co Rd 105MZ
Co Rd 105NA
Co Rd 105NB
Co Rd 105NC
Co Rd 105ND
Co Rd 105NE
Co Rd 105NF
Co Rd 105NG
Co Rd 105NH
Co Rd 105NI
Co Rd 105NJ
Co Rd 105NK
Co Rd 105NL
Co Rd 105NM
Co Rd 105NN
Co Rd 105NO
Co Rd 105NP
Co Rd 105NQ
Co Rd 105NR
Co Rd 105NS
Co Rd 105NT
Co Rd 105NU
Co Rd 105NV
Co Rd 105NW
Co Rd 105NX
Co Rd 105NY
Co Rd 105NZ
Co Rd 105OA
Co Rd 105OB
Co Rd 105OC
Co Rd 105OD
Co Rd 105OE
Co Rd 105OF
Co Rd 105OG
Co Rd 105OH
Co Rd 105OI
Co Rd 105OJ
Co Rd 105OK
Co Rd 105OL
Co Rd 105OM
Co Rd 105ON
Co Rd 105OO
Co Rd 105OP
Co Rd 105OQ
Co Rd 105OR
Co Rd 105OS
Co Rd 105OT
Co Rd 105OU
Co Rd 105OV
Co Rd 105OW
Co Rd 105OX
Co Rd 105OY
Co Rd 105OZ
Co Rd 105PA
Co Rd 105PB
Co Rd 105PC
Co Rd 105PD
Co Rd 105PE
Co Rd 105PF
Co Rd 105PG
Co Rd 105PH
Co Rd 105PI
Co Rd 105PJ
Co Rd 105PK
Co Rd 105PL
Co Rd 105PM
Co Rd 105PN
Co Rd 105PO
Co Rd 105PP
Co Rd 105PQ
Co Rd 105PR
Co Rd 105PS
Co Rd 105PT
Co Rd 105PU
Co Rd 105PV
Co Rd 105PW
Co Rd 105PX
Co Rd 105PY
Co Rd 105PZ
Co Rd 105QA
Co Rd 105QB
Co Rd 105QC
Co Rd 105QD
Co Rd 105QE
Co Rd 105QF
Co Rd 105QG
Co Rd 105QH
Co Rd 105QI
Co Rd 105QJ
Co Rd 105QK
Co Rd 105QL
Co Rd 105QM
Co Rd 105QN
Co Rd 105QO
Co Rd 105QP
Co Rd 105QQ
Co Rd 105QR
Co Rd 105QS
Co Rd 105QT
Co Rd 105QU
Co Rd 105QV
Co Rd 105QW
Co Rd 105QX
Co Rd 105QY
Co Rd 105QZ
Co Rd 105RA
Co Rd 105RB
Co Rd 105RC
Co Rd 105RD
Co Rd 105RE
Co Rd 105RF
Co Rd 105RG
Co Rd 105RH
Co Rd 105RI
Co Rd 105RJ
Co Rd 105RK
Co Rd 105RL
Co Rd 105RM
Co Rd 105RN
Co Rd 105RO
Co Rd 105RP
Co Rd 105RQ
Co Rd 105RR
Co Rd 105RS
Co Rd 105RT
Co Rd 105RU
Co Rd 105RV
Co Rd 105RW
Co Rd 105RX
Co Rd 105RY
Co Rd 105RZ
Co Rd 105SA
Co Rd 105SB
Co Rd 105SC
Co Rd 105SD
Co Rd 105SE
Co Rd 105SF
Co Rd 105SG
Co Rd 105SH
Co Rd 105SI
Co Rd 105SJ
Co Rd 105SK
Co Rd 105SL
Co Rd 105SM
Co Rd 105SN
Co Rd 105SO
Co Rd 105SP
Co Rd 105SQ
Co Rd 105SR
Co Rd 105SS
Co Rd 105ST
Co Rd 105SU
Co Rd 105SV
Co Rd 105SW
Co Rd 105SX
Co Rd 105SY
Co Rd 105SZ
Co Rd 105TA
Co Rd 105TB
Co Rd 105TC
Co Rd 105TD
Co Rd 105TE
Co Rd 105TF
Co Rd 105TG
Co Rd 105TH
Co Rd 105TI
Co Rd 105TJ
Co Rd 105TK
Co Rd 105TL
Co Rd 105TM
Co Rd 105TN
Co Rd 105TO
Co Rd 105TP
Co Rd 105TQ
Co Rd 105TR
Co Rd 105TS
Co Rd 105TT
Co Rd 105TU
Co Rd 105TV
Co Rd 105TW
Co Rd 105TX
Co Rd 105TY
Co Rd 105TZ
Co Rd 105UA
Co Rd 105UB
Co Rd 105UC
Co Rd 105UD
Co Rd 105UE
Co Rd 105UF
Co Rd 105UG
Co Rd 105UH
Co Rd 105UI
Co Rd 105UJ
Co Rd 105UK
Co Rd 105UL
Co Rd 105UM
Co Rd 105UN
Co Rd 105UO
Co Rd 105UP
Co Rd 105UQ
Co Rd 105UR
Co Rd 105US
Co Rd 105UT
Co Rd 105UU
Co Rd 105UV
Co Rd 105UW
Co Rd 105UX
Co Rd 105UY
Co Rd 105UZ
Co Rd 105VA
Co Rd 105VB
Co Rd 105VC
Co Rd 105VD
Co Rd 105VE
Co Rd 105VF
Co Rd 105VG
Co Rd 105VH
Co Rd 105VI
Co Rd 105VJ
Co Rd 105VK
Co Rd 105VL
Co Rd 105VM
Co Rd 105VN
Co Rd 105VO
Co Rd 105VP
Co Rd 105VQ
Co Rd 105VR
Co Rd 105VS
Co Rd 105VT
Co Rd 105VU
Co Rd 105VV
Co Rd 105VW
Co Rd 105VX
Co Rd 105VY
Co Rd 105VZ
Co Rd 105WA
Co Rd 105WB
Co Rd 105WC
Co Rd 105WD
Co Rd 105WE
Co Rd 105WF
Co Rd 105WG
Co Rd 105WH
Co Rd 105WI
Co Rd 105WJ
Co Rd 105WK
Co Rd 105WL
Co Rd 105WM
Co Rd 105WN
Co Rd 105WO
Co Rd 105WP
Co Rd 105WQ
Co Rd 105WR
Co Rd 105WS
Co Rd 105WT
Co Rd 105WU
Co Rd 105WV
Co Rd 105WW
Co Rd 105WX
Co Rd 105WY
Co Rd 105WZ
Co Rd 105XA
Co Rd 105XB
Co Rd 105XC
Co Rd 105XD
Co Rd 105XE
Co Rd 105XF
Co Rd 105XG
Co Rd 105XH
Co Rd 105XI
Co Rd 105XJ
Co Rd 105XK
Co Rd 105XL
Co Rd 105XM
Co Rd 105XN
Co Rd 105XO
Co Rd 105XP
Co Rd 105XQ
Co Rd 105XR
Co Rd 105XS
Co Rd 105XT
Co Rd 105XU
Co Rd 105XV
Co Rd 105XW
Co Rd 105XX
Co Rd 105XY
Co Rd 105XZ
Co Rd 105YA
Co Rd 105YB
Co Rd 105YC
Co Rd 105YD
Co Rd 105YE
Co Rd 105YF
Co Rd 105YG
Co Rd 105YH
Co Rd 105YI
Co Rd 105YJ
Co Rd 105YK
Co Rd 105YL
Co Rd 105YM
Co Rd 105YN
Co Rd 105YO
Co Rd 105YP
Co Rd 105YQ
Co Rd 105YR
Co Rd 105YS
Co Rd 105YT
Co Rd 105YU
Co Rd 105YV
Co Rd 105YW
Co Rd 105YX
Co Rd 105YY
Co Rd 105YZ
Co Rd 105ZA
Co Rd 105ZB
Co Rd 105ZC
Co Rd 105ZD
Co Rd 105ZE
Co Rd 105ZF
Co Rd 105ZG
Co Rd 105ZH
Co Rd 105ZI
Co Rd 105ZJ
Co Rd 105ZK
Co Rd 105ZL
Co Rd 105ZM
Co Rd 105ZN
Co Rd 105ZO
Co Rd 105ZP
Co Rd 105ZQ
Co Rd 105ZR
Co Rd 105ZS
Co Rd 105ZT
Co Rd 105ZU
Co Rd 105ZV
Co Rd 105ZW
Co Rd 105ZX
Co Rd 105ZY
Co Rd 105ZZ
Co Rd 105AA
Co Rd 105AB
Co Rd 105AC
Co Rd 105AD
Co Rd 105AE
Co Rd 105AF
Co Rd 105AG
Co Rd 105AH
Co Rd 105AI
Co Rd 105AJ
Co Rd 105AK
Co Rd 105AL
Co Rd 105AM
Co Rd 105AN
Co Rd 105AO
Co Rd 105AP
Co Rd 105AQ
Co Rd 105AR
Co Rd 105AS
Co Rd 105AT
Co Rd 105AU
Co Rd 105AV
Co Rd 105AW
Co Rd 105AX
Co Rd 105AY
Co Rd 105AZ
Co Rd 105BA
Co Rd 105BB
Co Rd 105BC
Co Rd 105BD
Co Rd 105BE
Co Rd 105BF
Co Rd 105BG
Co Rd 105BH
Co Rd 105BI
Co Rd 105BJ
Co Rd 105BK
Co Rd 105BL
Co Rd 105BM
Co Rd 105BN
Co Rd 105BO
Co Rd 105BP
Co Rd 105BQ
Co Rd 105BR
Co Rd 105BS
Co Rd 105BT
Co Rd 105BU
Co Rd 105BV
Co Rd 105BW
Co Rd 105BX
Co Rd 105BY
Co Rd 105BZ
Co Rd 105CA
Co Rd 105CB
Co Rd 105CC
Co Rd 105CD
Co Rd 105CE
Co Rd 105CF
Co Rd 105CG
Co Rd 105CH
Co Rd 105CI
Co Rd 105CJ
Co Rd 105CK
Co Rd 105CL
Co Rd 105CM
Co Rd 105CN
Co Rd 105CO
Co Rd 105CP
Co Rd 105CQ
Co Rd 105CR
Co Rd 105CS
Co Rd 105CT
Co Rd 105CU
Co Rd 105CV
Co Rd 105CW
Co Rd 105CX
Co Rd 105CY
Co Rd 105CZ
Co Rd 105DA
Co Rd 105DB
Co Rd 105DC
Co Rd 105DD
Co Rd 105DE
Co Rd 105DF
Co Rd 105DG
Co Rd 105DH
Co Rd 105DI
Co Rd 105DJ
Co Rd 105DK
Co Rd 105DL
Co Rd 105DM
Co Rd 105DN
Co Rd 105DO
Co Rd 105DP
Co Rd 105DQ
Co Rd 105DR
Co Rd 105DS
Co Rd 105DT
Co Rd 105DU
Co Rd 105DV
Co Rd 105DW
Co Rd 105DX
Co Rd 105DY
Co Rd 105DZ
Co Rd 105EA
Co Rd 105EB
Co Rd 105EC
Co Rd 105ED
Co Rd 105EE
Co Rd 105EF
Co Rd 105EG
Co Rd 105EH
Co Rd 105EI
Co Rd 105EJ
Co Rd 105EK
Co Rd 105EL
Co Rd 105EM
Co Rd 105EN
Co Rd 105EO
Co Rd 105EP
Co Rd 105EQ
Co Rd 105ER
Co Rd 105ES
Co Rd 105ET
Co Rd 105EU
Co Rd 105EV
Co Rd 105EW
Co Rd 105EX
Co Rd 105EY
Co Rd 105EZ
Co Rd 105FA
Co Rd 105FB
Co Rd 105FC
Co Rd 105FD
Co Rd 105FE
Co Rd 105FF
Co Rd 105FG
Co Rd 105FH
Co Rd 105FI
Co Rd 105FJ
Co Rd 105FK
Co Rd 105FL
Co Rd 105FM
Co Rd 105FN
Co Rd 105FO
Co Rd 105FP
Co Rd 105FQ
Co Rd 105FR
Co Rd 105FS
Co Rd 105FT
Co Rd 105FU
Co Rd 105FV
Co Rd 105FW
Co Rd 105FX
Co Rd 105FY
Co Rd 105FZ
Co Rd 105GA
Co Rd 105GB
Co Rd 105GC
Co Rd 105GD
Co Rd 105GE
Co Rd 105GF
Co Rd 105GG
Co Rd 105GH
Co Rd 105GI
Co Rd 105GJ
Co Rd 105GK
Co Rd 105GL
Co Rd 105GM
Co Rd 105GN
Co Rd 105GO
Co Rd 105GP
Co Rd 105GQ
Co Rd 105GR
Co Rd 105GS
Co Rd 105GT
Co Rd 105GU
Co Rd 105GV
Co Rd 105GW
Co Rd 105GX
Co Rd 105GY
Co Rd 105GZ
Co Rd 105HA
Co Rd 105HB
Co Rd 105HC
Co Rd 105HD
Co Rd 105HE
Co Rd 105HF
Co Rd 105HG
Co Rd 105HH
Co Rd 105HI
Co Rd 105HJ
Co Rd 105HK
Co Rd 105HL
Co Rd 105HM
Co Rd 105HN
Co Rd 105HO
Co Rd 105HP
Co Rd 105HQ
Co Rd 105HR
Co Rd 105HS
Co Rd 105HT
Co Rd 105HU
Co Rd 105HV
Co Rd 105HW
Co Rd 105HX
Co Rd 105HY
Co Rd 105HZ
Co Rd 105IA
Co Rd 105IB
Co Rd 105IC
Co Rd 105ID
Co Rd 105IE
Co Rd 105IF
Co Rd 105IG
Co Rd 105IH
Co Rd 105II
Co Rd 105IJ
Co Rd 105IK
Co Rd 105IL
Co Rd 105IM
Co Rd 105IN
Co Rd 105IO
Co Rd 105IP
Co Rd 105IQ
Co Rd 105IR
Co Rd 105IS
Co Rd 105IT
Co Rd 105IU
Co Rd 105IV
Co Rd 105IW
Co Rd 105IX
Co Rd 105IY
Co Rd 105IZ
Co Rd 105JA
Co Rd 105JB
Co Rd 105JC
Co Rd 105JD
Co Rd 105JE
Co Rd 105JF
Co Rd 105JG
Co Rd 105JH
Co Rd 105JI
Co Rd 105JJ
Co Rd 105JK
Co Rd 105JL
Co Rd 105JM
Co Rd 105JN
Co Rd 105JO
Co Rd 105JP
Co Rd 105JQ
Co Rd 105JR
Co Rd 105JS
Co Rd 105JT
Co Rd 105JU
Co Rd 105JV
Co Rd 105JW
Co Rd 105JX
Co Rd 105JY
Co Rd 105JZ
Co Rd 105KA
Co Rd 105KB
Co Rd 105KC
Co Rd 105KD
Co Rd 105KE
Co Rd 105KF
Co Rd 105KG
Co Rd 105KH
Co Rd 105KI
Co Rd 105KJ
Co Rd 105KK
Co Rd 105KL
Co Rd 105KM
Co Rd 105KN
Co Rd 105KO
Co Rd 105KP
Co Rd 105KQ
Co Rd 105KR
Co Rd 105KS
Co Rd 105KT
Co Rd 105KU
Co Rd 105KV
Co Rd 105KW
Co Rd 105KX
Co Rd 105KY
Co Rd 105KZ
Co Rd 105LA
Co Rd 105LB
Co Rd 105LC
Co Rd 105LD
Co Rd 105LE
Co Rd 105LF
Co Rd 105LG
Co Rd 105LH
Co Rd 105LI
Co Rd 105LJ
Co Rd 105LK
Co Rd 105LL
Co Rd 105LM
Co Rd 105LN
Co Rd 105LO
Co Rd 105LP
Co Rd 105LQ
Co Rd 105LR
Co Rd 105LS
Co Rd 105LT
Co Rd 105LU
Co Rd 105LV
Co Rd 105LW
Co Rd 105LX
Co Rd 105LY
Co Rd 105LZ
Co Rd 105MA
Co Rd 105MB
Co Rd 105MC
Co Rd 105MD
Co Rd 105ME
Co Rd 105MF
Co Rd 105MG
Co Rd 105MH
Co Rd 105MI
Co Rd 105MJ
Co Rd 105MK
Co Rd 105ML
Co Rd 105MM
Co Rd 105MN
Co Rd 105MO
Co Rd 105MP
Co Rd 105MQ
Co Rd 105MR
Co Rd 105MS
Co Rd 105MT
Co Rd 105MU
Co Rd 105MV
Co Rd 105MW
Co Rd 105MX
Co Rd 105MY
Co Rd 105MZ
Co Rd 105NA
Co Rd 105NB
Co Rd 105NC
Co Rd 105ND
Co Rd 105NE
Co Rd 105NF
Co Rd 105NG
Co Rd 105NH
Co Rd 105NI
Co Rd 105NJ
Co Rd 105NK
Co Rd 105NL
Co Rd 105NM
Co Rd 105NN
Co Rd 105NO
Co Rd 105NP
Co Rd 105NQ
Co Rd 105NR
Co Rd 105NS
Co Rd 105NT
Co Rd 105NU
Co Rd 105NV
Co Rd 105NW
Co Rd 105NX
Co Rd 105NY
Co Rd 105NZ
Co Rd 105OA
Co Rd 105OB
Co Rd 105OC
Co Rd 105OD
Co Rd 105OE
Co Rd 105OF
Co Rd 105OG
Co Rd 105OH
Co Rd 105OI
Co Rd 105OJ
Co Rd 105OK
Co Rd 105OL
Co Rd 105OM
Co Rd 105ON
Co Rd 105OO
Co Rd 105OP
Co Rd 105OQ
Co Rd 105OR
Co Rd 105OS
Co Rd 105OT
Co Rd 105OU
Co Rd 105OV
Co Rd 105OW
Co Rd 105OX
Co Rd 105OY
Co Rd 105OZ
Co Rd 105PA
Co Rd 105PB
Co Rd 105PC
Co Rd 105PD
Co Rd 105PE
Co Rd 105PF
Co Rd 105PG
Co Rd 105PH
Co Rd 105PI
Co Rd 105PJ
Co Rd 105PK
Co Rd 105PL
Co Rd 105PM
Co Rd 105PN
Co Rd 105PO
Co Rd 105PP
Co Rd 105PQ
Co Rd 105PR
Co Rd 105PS
Co Rd 105PT
Co Rd 105PU
Co Rd 105PV
Co Rd 105PW
Co Rd 105PX
Co Rd 105PY
Co Rd 105PZ
Co Rd 105QA
Co Rd 105QB
Co Rd 105QC
Co Rd 105QD
Co Rd 105QE
Co Rd 105QF
Co Rd 105QG
Co Rd 105QH
Co Rd 105QI
Co Rd 105QJ
Co Rd 105QK
Co Rd 105QL
Co Rd 105QM
Co Rd 105QN
Co Rd 105QO
Co Rd 105QP
Co Rd 105QQ
Co Rd 105QR
Co Rd 105QS
Co Rd 105QT
Co Rd 105QU
Co Rd 105QV
Co Rd 105QW
Co Rd 105QX
Co Rd 105QY
Co Rd 105QZ
Co Rd 105RA
Co Rd 105RB
Co Rd 105RC
Co Rd 105RD
Co Rd 105RE
Co Rd 105RF
Co Rd 105RG
Co Rd 105RH
Co Rd 105RI
Co Rd 105RJ
Co Rd 105RK
Co Rd 105RL
Co Rd 105RM
Co Rd 105RN
Co Rd 105RO
Co Rd 105RP
Co Rd 105RQ
Co Rd 105RR
Co Rd 105RS
Co Rd 105RT
Co Rd 105RU
Co Rd 105RV
Co Rd 105RW
Co Rd 105RX
Co Rd 105RY
Co Rd 105RZ
Co Rd 105SA
Co Rd 105SB
Co Rd 105SC
Co Rd 105SD
Co Rd 105SE
Co Rd 105SF
Co Rd 105SG
Co Rd 105SH
Co Rd 105SI
Co Rd 105SJ
Co Rd 105SK
Co Rd 105SL
Co Rd 105SM
Co Rd 105SN
Co Rd 105SO
Co Rd 105SP
Co Rd 105SQ
Co Rd 105SR
Co Rd 105SS
Co Rd 105ST
Co Rd 105SU
Co Rd 105SV
Co Rd 105SW
Co Rd 105SX
Co Rd 105SY
Co Rd 105SZ
Co Rd 105TA
Co Rd 105TB
Co Rd 105TC
Co Rd 105TD
Co Rd 105TE
Co Rd 105TF
Co Rd 105TG
Co Rd 105TH
Co Rd 105TI
Co Rd 105TJ
Co Rd 105TK
Co Rd 105TL
Co Rd 105TM
Co Rd 105TN
Co Rd 105TO
Co Rd 105TP
Co Rd 105TQ
Co Rd 105TR
Co Rd 105TS
Co Rd 105TT
Co Rd 105TU
Co Rd 105TV
Co Rd 105TW
Co Rd 105TX
Co Rd 105TY
Co Rd 105TZ
Co Rd 105UA
Co Rd 105UB
Co Rd 105UC
Co Rd 105UD
Co Rd 105UE
Co Rd 105UF
Co Rd 105UG
Co Rd 105UH
Co Rd 105UI
Co Rd 105UJ
Co Rd 105UK
Co Rd 105UL
Co Rd 105UM
Co Rd 105UN
Co Rd 105UO
Co Rd 105UP
Co Rd 105UQ
Co Rd 105UR
Co Rd 105US
Co Rd 105UT
Co Rd 105UU
Co Rd 105UV
Co Rd 105UW
Co Rd 105UX
Co Rd 105UY
Co Rd 105UZ
Co Rd 105VA
Co Rd 105VB
Co Rd 105VC
Co Rd 105VD
Co Rd 105VE
Co Rd 105VF
Co Rd 105VG
Co Rd 105VH
Co Rd 105VI
Co Rd 105VJ
Co Rd 105VK
Co Rd 105VL
Co Rd 105VM
Co Rd 105VN
Co Rd 105VO
Co Rd 105VP
Co Rd 105VQ
Co Rd 105VR
Co Rd 105VS
Co Rd 105VT
Co Rd 105VU
Co Rd 105VV
Co Rd 105VW
Co Rd 105VX
Co Rd 105VY
Co Rd 105VZ
Co Rd 105WA
Co Rd 105WB
Co Rd 105WC
Co Rd 105WD
Co Rd 105WE
Co Rd 105WF
Co Rd 105WG
Co Rd 105WH
Co Rd 105WI
Co Rd 105WJ
Co Rd 105WK
Co Rd 105WL
Co Rd 105WM
Co Rd 105WN
Co Rd 105WO
Co Rd 105WP
Co Rd 105WQ
Co Rd 105WR
Co Rd 105WS
Co Rd 105WT
Co Rd 105WU
Co Rd 105WV
Co Rd 105WW
Co Rd 105WX
Co Rd 105WY
Co Rd 105WZ
Co Rd 105XA
Co Rd 105XB
Co Rd 105XC
Co Rd 105XD
Co Rd 105XE
Co Rd 105XF
Co Rd 105XG
Co Rd 105XH
Co Rd 105XI
Co Rd 105XJ
Co Rd 105XK
Co Rd 105XL
Co Rd 105XM
Co Rd 105XN
Co Rd 105XO
Co Rd 105XP
Co Rd 105XQ
Co Rd 105XR
Co Rd 105XS
Co Rd 105XT
Co Rd 105XU
Co Rd 105XV
Co Rd 105XW
Co Rd 105XX
Co Rd 105XY
Co Rd 105XZ
Co Rd 105YA
Co Rd 105YB
Co Rd 105YC
Co Rd 105YD
Co Rd 105YE
Co Rd 105YF
Co Rd 105YG
Co Rd 105YH
Co Rd 105YI
Co Rd 105YJ
Co Rd 105YK
Co Rd 105YL
Co Rd 105YM
Co Rd 105YN
Co Rd 105YO
Co Rd 105YP
Co Rd 105YQ
Co Rd 105YR
Co Rd 105YS
Co Rd 105YT
Co Rd 105YU
Co Rd 105YV
Co Rd 105YW
Co Rd 105YX
Co Rd 105YY
Co Rd 105YZ
Co Rd 105ZA
Co Rd 105ZB
Co Rd 105ZC
Co Rd 105ZD
Co Rd 105ZE
Co Rd 105ZF
Co Rd 105ZG
Co Rd 105ZH
Co Rd 105ZI
Co Rd 105ZJ
Co Rd 105ZK
Co Rd 105ZL
Co Rd 105ZM
Co Rd 105ZN
Co Rd 105ZO
Co Rd 105ZP
Co Rd 105ZQ
Co Rd 105ZR
Co Rd 105ZS
Co Rd 105ZT
Co Rd 105ZU
Co Rd 105ZV
Co Rd 105ZW
Co Rd 105ZX
Co Rd 105ZY
Co Rd 105ZZ
Co Rd 105AA
Co Rd 105AB
Co Rd 105AC
Co Rd 105AD
Co Rd 105AE
Co Rd 105AF
Co Rd 105AG
Co Rd 105AH
Co Rd 105AI
Co Rd 105AJ
Co Rd 105AK
Co Rd 105AL
Co Rd 105AM
Co Rd 105AN
Co Rd 105AO
Co Rd 105AP
Co Rd 105AQ
Co Rd 105AR
Co Rd 105AS
Co Rd 105AT
Co Rd 105AU
Co Rd 105AV
Co Rd 105AW
Co Rd 105AX
Co Rd 105AY
Co Rd 105AZ
Co Rd 105BA
Co Rd 105BB
Co Rd 105BC
Co Rd 105BD
Co Rd 105BE
Co Rd 105BF
Co Rd 105BG
Co Rd 105BH
Co Rd 105BI
Co Rd 105BJ
Co Rd 105BK
Co Rd 105BL
Co Rd 105BM
Co Rd 105BN
Co Rd 105BO
Co Rd 105BP
Co Rd 105BQ
Co Rd 105BR
Co Rd 105BS
Co Rd 105BT
Co Rd 105BU
Co Rd 105BV
Co Rd 105BW
Co Rd 105BX
Co Rd 105BY
Co Rd 105BZ
Co Rd 105CA
Co Rd 105CB
Co Rd 105CC
Co Rd 105CD
Co Rd 105CE
Co Rd 105CF
Co Rd 105CG
Co Rd 105CH
Co Rd 105CI
Co Rd 105CJ
Co Rd 105CK
Co Rd 105CL
Co Rd 105CM
Co Rd 105CN
Co Rd 105CO
Co Rd 105CP
Co Rd 105CQ
Co Rd 105CR
Co Rd 105CS
Co Rd 105CT
Co Rd 105CU
Co Rd 105CV
Co Rd 105CW
Co Rd 105CX
Co Rd 105CY
Co Rd 105CZ
Co Rd 105DA
Co Rd 105DB
Co Rd 105DC
Co Rd 105DD
Co Rd 105DE
Co Rd 105DF
Co Rd 105DG
Co Rd 105DH
Co Rd 105DI
Co Rd 105DJ
Co Rd 105DK
Co Rd 105DL
Co Rd 105DM
Co Rd 105DN
Co Rd 105DO
Co Rd 105DP
Co Rd 105DQ
Co Rd 105DR
Co Rd 105DS
Co Rd 105DT
Co Rd 105DU
Co Rd 105DV
Co Rd 105DW
Co Rd 105DX
Co Rd 105DY
Co Rd 105DZ
Co Rd 105EA
Co Rd 105EB
Co Rd 105EC
Co Rd 105ED
Co Rd 105EE
Co Rd 105EF
Co Rd 105EG
Co Rd 105EH
Co Rd 105EI
Co Rd 105EJ
Co Rd 105EK
Co Rd 105EL
Co Rd 105EM
Co Rd 105EN
Co Rd 105EO
Co Rd 105EP
Co Rd 105EQ
Co Rd 105ER
Co Rd 105ES
Co Rd 105ET
Co Rd 105EU
Co Rd 105EV
Co Rd 105EW
Co Rd 105EX
Co Rd 105EY
Co Rd 105EZ
Co Rd 105FA
Co Rd 105FB
Co Rd 105FC
Co Rd 105FD
Co Rd 105FE
Co Rd 105FF
Co Rd 105FG
Co Rd 105FH
Co Rd 105FI
Co Rd 105FJ
Co Rd 105FK
Co Rd 105FL
Co Rd 105FM
Co Rd 105FN
Co Rd 105FO
Co Rd 105FP
Co Rd 105FQ
Co Rd 105FR
Co Rd 105FS
Co Rd 105FT
Co Rd 105FU
Co Rd 105FV
Co Rd 105FW
Co Rd 105FX

GOVERNMENTAL UNIT REFERENCE MAP (2020): Conejos County, CO

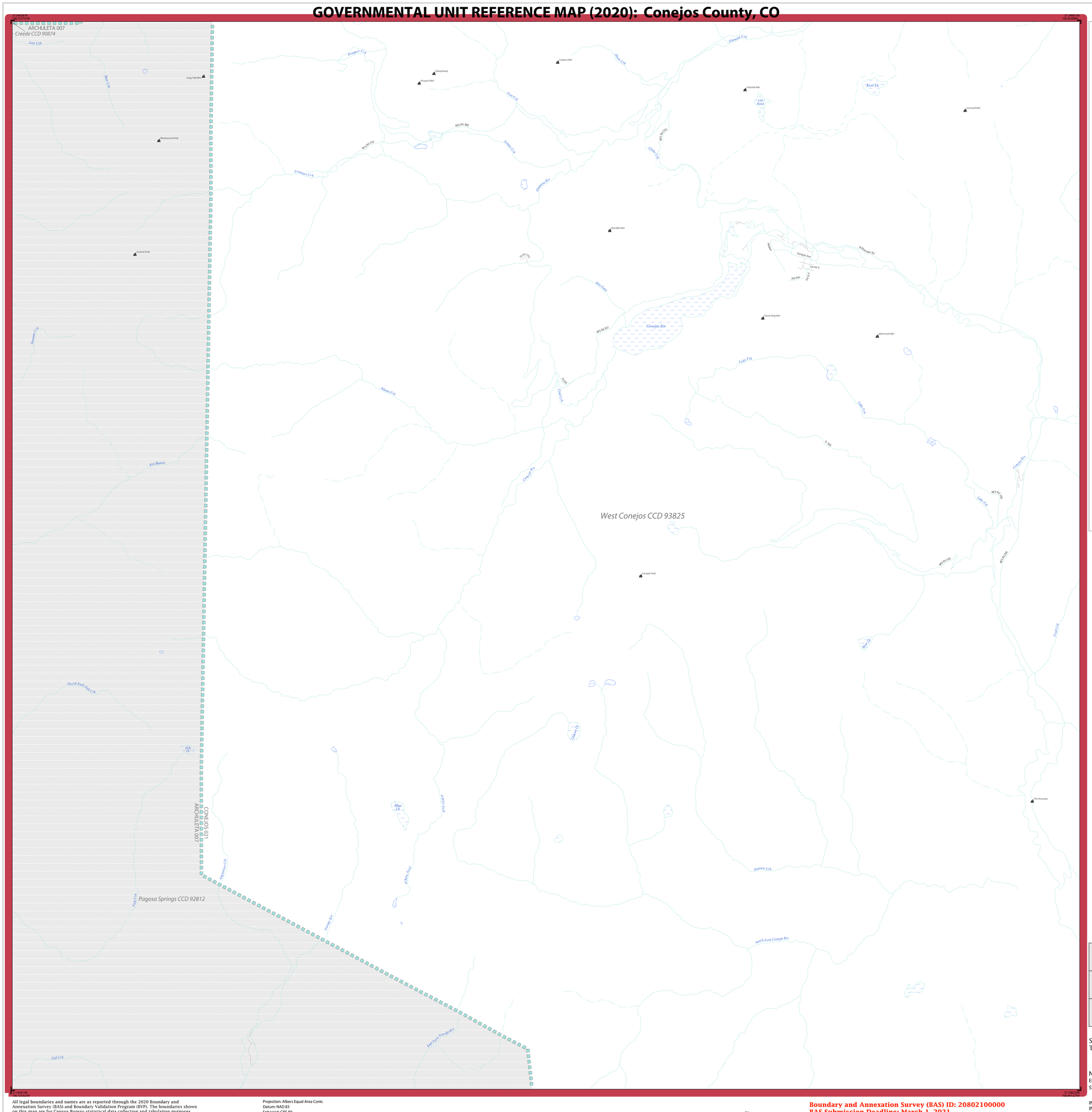

LEGEND

SYMBOL DESCRIPTION	SYMBOL	LABEL STYLE
Federal American Indian Reservation		L'ANSE RESERVATION (TA 1880)
Off-Reservation Trust Land		T1880
American Indian Tribal Subdivision		SHONTO (620)
Alaska Native Regional Corporation (ANRC)		*NANA ANRC 52120*
State (or statistically equivalent entity)		NEW YORK 36
County (or statistically equivalent entity)		ERIE 029
Minor Civil Division (MCD)[1]		Lee town 41460
Census County Division (CCD)[2]		*Jemez CCD 91650*
Consolidated City		MILFORD 47500
Incorporated Place[3]		Davis 18100
Census Designated Place (CDP)[2]		*Cochiti 16560*

DESCRIPTION	SYMBOL
Interstate	5
U.S. Highway	2
State Highway	4
Other Road	Marsh Ln
Cul-de-sac	
Circle	
Geographic Offset or Corridor	
4WD Trail, Stairway, Alley, Walkway, or Ferry	
Railroad	Southern RR
Pipeline or Power Line	
Ridge or Fence	
Property Line or Nonvisible Boundary	
Perennial Stream	*Tumbling Cr*
Intermittent Stream	*Piney Cr*
Mountain Peak or Hill	*Mt. Baker*

DESCRIPTION	SYMBOL
Water Body	*Pleasant Lake*
Swamp or Marsh	*Okefenokee Swamp*
Glacier	*Bering Glacier*
Airport, Airfield, or Helicopter Landing Pad	Dónard Airfoph
College or University	Coll/Univ
Military	Fort Belvoir
Prison or Juvenile Detention Center	P/JDC
Cemetery	Powell Cmtry
Golf Course	Pinehurst GlfCrs
National Park or Forest	Yosemite NP
Other Park	St Francis Park
Outside Subject Area	
Inset Area	A1

Where state, county, and/or MCD/CCD boundaries coincide, the map shows the boundary symbol for only the highest-ranking of these boundaries. Where American Indian reservation and American Indian tribal subdivision boundaries coincide, the map shows only the American Indian reservation boundaries.

Entity names are followed by either their FIPS code or census code; parentheses indicate a census code.

1 'MCD*' indicates a false MCD. These are for Census Bureau use only.

2 The CCD and CDP boundaries represent statistical entities only and are not updated through the BAS.

3 Incorporated place name color corresponds to the incorporated place fill color.

Due to space limitations, some road names, along with other feature and geography names on the map, may not be shown.

The Census Bureau stores primary and alternate road names, but only primary road names are used to label the roads on these maps.

Key to Adjacent Sheets

	1	2
	4	5
	8	9

Sheet Location within Entity

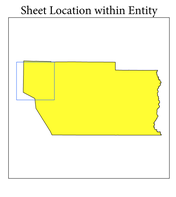

Sheet 4 of 11 PARENT sheets
Total Sheets: 16 (Index 1; Parent 11; Inset 4)

NAME: Conejos County (021)
ENTITY TYPE: County or statistically equivalent entity
ST: Colorado (08)

INDEX OR PARENT SHEET #: 004
INSET SHEET #: 000000

2020 COUNTY REF MAP (PARENT)

5340208021000000004000000

All legal boundaries and names are as reported through the 2020 Boundary and Annexation Survey (BAS) and Boundary Validation Program (BVP). The boundaries shown on this map are for Census Bureau statistical data collection and tabulation purposes only; their depiction and designation for statistical purposes does not constitute a determination of jurisdictional authority or rights of ownership or entitlement.

Data Source: U.S. Census Bureau's MAF/TIGER database (TAB20), November 2020
Created by Geography Division: December 08, 2020

U.S. DEPARTMENT OF COMMERCE U.S. Census Bureau

Projection: Albers Equal Area Conic
Datum: NAD 83
Spheroid: GRS 80
1st Standard Parallel: 37 39 41
2nd Standard Parallel: 40 20 05
Central Meridian: -105 32 44
Latitude of Projection's Origin: 36 59 35
False Easting: 0
False Northing: 0

0 0.9 1.8 2.7 3.6 4.5 Kilometers
0 0.6 1.2 1.8 2.4 3 Miles
The plotted map scale is 1:32,000

N W E S

Boundary and Annexation Survey (BAS) ID: 20802100000
BAS Submission Deadline: March 1, 2021

PDF versions of the BAS maps are available at: www.census.gov/programs-surveys/bas/geographies.html

For more information, or to request additional maps, please email geo.bas@census.gov, call 1-800-972-5651, or visit www.census.gov/programs-surveys/bas.html.

United States Census Bureau

GOVERNMENTAL UNIT REFERENCE MAP (2020): Conejos County, CO

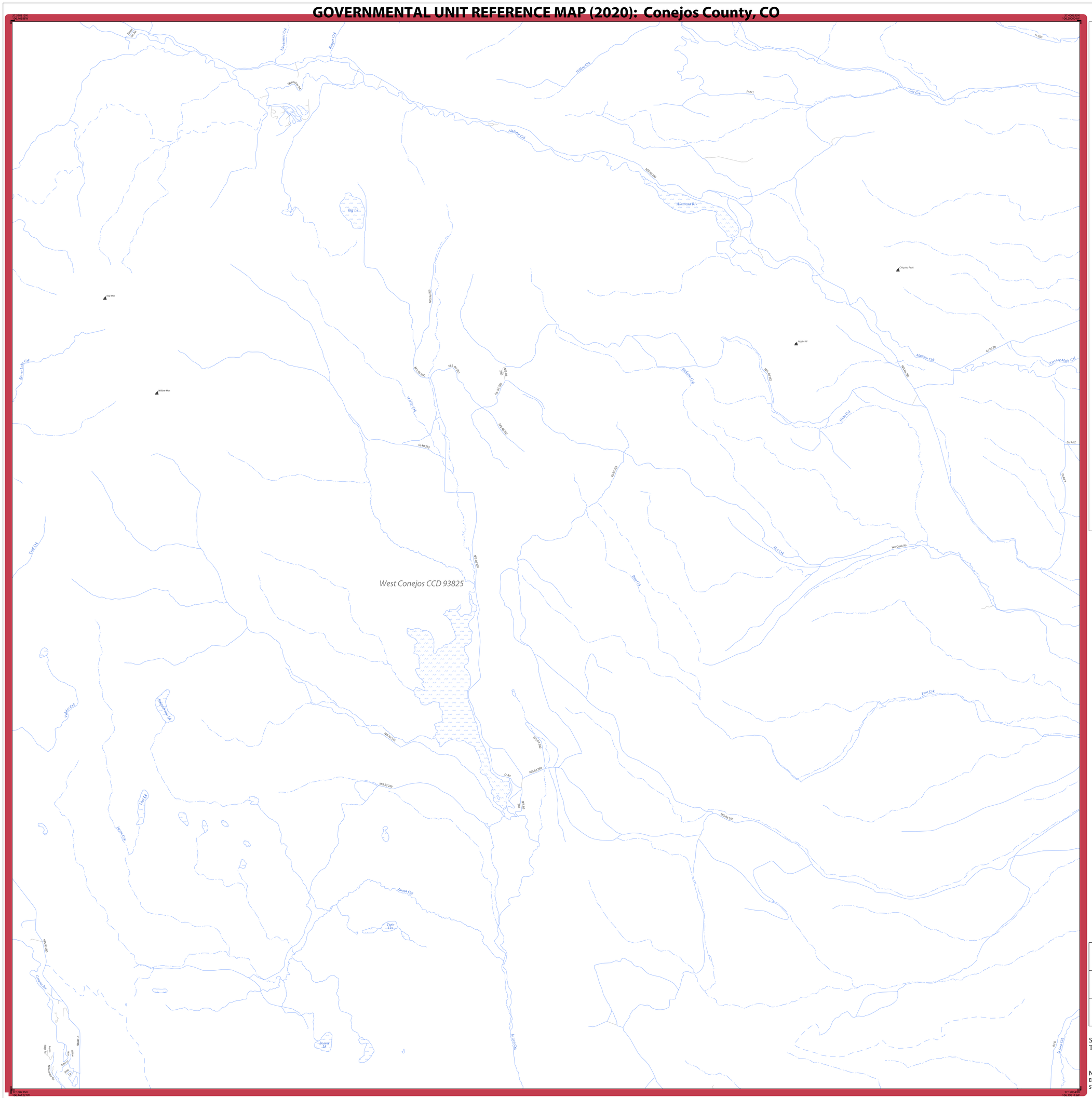
West Conejos CCD 93825
Alamosa Cr
Alamosa Riv
Big Lk
Willow Cr
Cat Cr
Beaver Cr
Beaver Lake Cr
Trail Cr
Willow Mtn
Red Mtn
Chiquito Peak
Jacobs Mt
Terrace Mesa Cr
Dollowe Cr
Otto Cr
Hot Cr
Pass Cr
Twin Lks
Beaver Lk
Co Rd 250
Co Rd 2
Co Rd 1
Co Rd 85
Ft 271
Ft 250
Wet Creek Rd
Skyline Rd
Forest Rd 38
Lake Creek Cr
NFS Rd 250
NFS Rd 258
NFS Rd 259
NFS Rd 260
NFS Rd 280
NFS Rd 285
NFS Rd 286
NFS Rd 288
NFS Rd 289
NFS Rd 290
NFS Rd 295
NFS Rd 296
NFS Rd 298
NFS Rd 299
Ft 285
Ft 286
Ft 289
Ft 290
Ft 295
Ft 296
Ft 298
Ft 299
Ft 280
Ft 8
Ft 9
Ft 1
Ft 2
Ft 85
Ft 250
Ft 271
Ft 1880
Indian Reservation Boundary
Trail Cr
Conejos Riv
Jarosa Cr
Jarosa Cr
Jarosa Cr
Lake Cr
Lake Cr
Lake

GOVERNMENTAL UNIT REFERENCE MAP (2020): Conejos County, CO

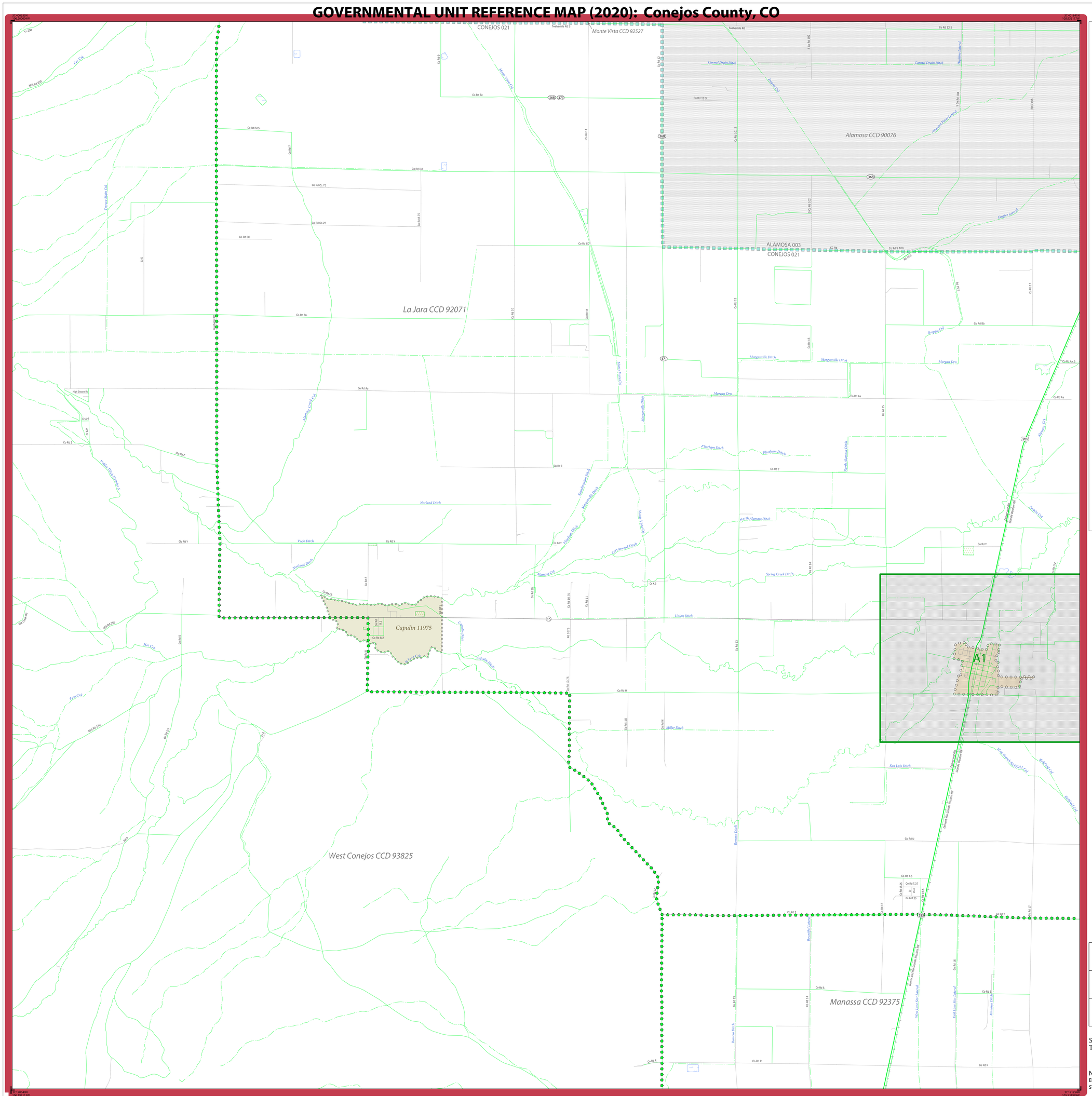

LEGEND

SYMBOL DESCRIPTION	SYMBOL	LABEL STYLE
Federal American Indian Reservation		L'ANSE RESERVATION (TA 1880)
Off-Reservation Trust Land		T1880
American Indian Tribal Subdivision		SHONTO (620)
Alaska Native Regional Corporation (ANRC)		*NANA ANRC 52120*
State (or statistically equivalent entity)		NEW YORK 36
County (or statistically equivalent entity)		ERIE 029
Minor Civil Division (MCD)[1]		Lee town 41460
Census County Division (CCD)[2]		*Jemez CCD 91650*
Consolidated City		MILFORD 47500
Incorporated Place[3]		Davis 18100
Census Designated Place (CDP)[2]		*Cochiti 16560*

DESCRIPTION	SYMBOL	DESCRIPTION	SYMBOL
Interstate	5	Water Body	*Pleasant Lake*
U.S. Highway	2	Swamp or Marsh	*Okefenokee Swamp*
State Highway	4	Glacier	*Bering Glacier*
Other Road	Marsh Ln	Airport, Airfield, or Helicopter Landing Pad	Dönärd Airfield
Cul-de-sac		College or University	Coll/Univ
Circle		Military	Fort Belvoir
Geographic Offset or Corridor		Prison or Juvenile Detention Center	P/JDC
4WD Trail, Stairway, Alley, Walkway, or Ferry		Cemetery	Powell Cmtry
Railroad	Southern RR	Golf Course	Pinehurst GlfCrs
Pipeline or Power Line		National Park or Forest	Yosemite NP
Ridge or Fence		Other Park	St Francis Park
Property Line or Nonvisible Boundary		Outside Subject Area	
Perennial Stream	*Tumbling Cr*	Inset Area	A1
Intermittent Stream	*Piney Cr*		
Mountain Peak or Hill	*Mt. Baker*		

Where state, county, and/or MCD/CCD boundaries coincide, the map shows the boundary symbol for only the highest-ranking of these boundaries. Where American Indian reservation and American Indian tribal subdivision boundaries coincide, the map shows only the American Indian reservation boundaries.

Entity names are followed by either their FIPS code or census code; parentheses indicate a census code.

1 'MCD*' indicates a false MCD. These are for Census Bureau use only.

2 The CCD and CDP boundaries represent statistical entities only and are not updated through the BAS.

3 Incorporated place name color corresponds to the incorporated place fill color.

Due to space limitations, some road names, along with other feature and geography names on the map, may not be shown.

The Census Bureau stores primary and alternate road names, but only primary road names are used to label the roads on these maps.

Key to Adjacent Sheets

2	3	
5	6	7
9	10	11

Sheet Location within Entity

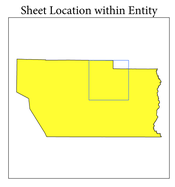

Sheet 6 of 11 PARENT sheets
Total Sheets: 16 (Index 1; Parent 11; Inset 4)

NAME: Conejos County (021)
ENTITY TYPE: County or statistically equivalent entity
ST: Colorado (08)

INDEX OR PARENT SHEET #: 006
INSET SHEET #: 000000

2020 COUNTY REF MAP (PARENT)

5340208021000000006000000

All legal boundaries and names are as reported through the 2020 Boundary and Annexation Survey (BAS) and Boundary Validation Program (BVP). The boundaries shown on this map are for Census Bureau statistical data collection and tabulation purposes only; their depiction and designation for statistical purposes does not constitute a determination of jurisdictional authority or rights of ownership or entitlement.

Data Source: U.S. Census Bureau's MAF/TIGER database (TAB20), November 2020
Created by Geography Division: December 08, 2020

U.S. DEPARTMENT OF COMMERCE U.S. Census Bureau

Projection: Albers Equal Area Conic
Datum: NAD 83
Spheroid: GRS 80
1st Standard Parallel: 37 39 41
2nd Standard Parallel: 40 20 05
Central Meridian: -105 32 44
Latitude of Projection's Origin: 36 59 35
False Easting: 0
False Northing: 0

0 0.9 1.8 2.7 3.6 4.5 Kilometers
0 0.6 1.2 1.8 2.4 3 Miles
The plotted map scale is 1:32,000

N W E S

Boundary and Annexation Survey (BAS) ID: 20802100000
BAS Submission Deadline: March 1, 2021

PDF versions of the BAS maps are available at:
www.census.gov/programs-surveys/bas/geographies.html

For more information, or to request additional maps, please email geo.bas@census.gov, call 1-800-972-5651, or visit www.census.gov/programs-surveys/bas.html.

GOVERNMENTAL UNIT REFERENCE MAP (2020): Conejos County, CO

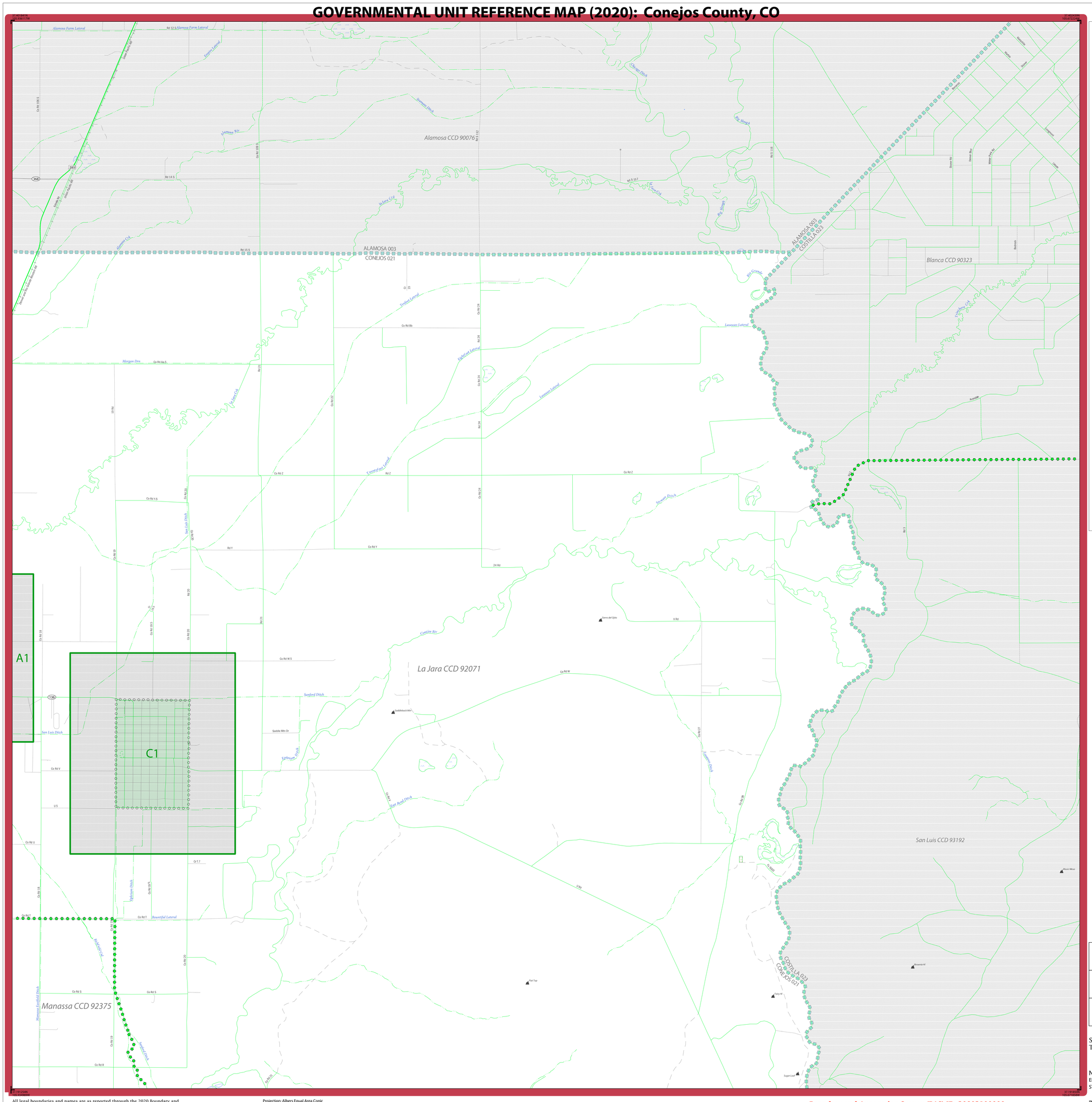

LEGEND

SYMBOL DESCRIPTION	SYMBOL	LABEL STYLE
Federal American Indian Reservation		L'ANSE RESERVATION (TA 1880)
Off-Reservation Trust Land		T1880
American Indian Tribal Subdivision		SHONTO (620)
Alaska Native Regional Corporation (ANRC)		NANA ANRC 52120
State (or statistically equivalent entity)		NEW YORK 36
County (or statistically equivalent entity)		ERIE 029
Minor Civil Division (MCD)[1]		Lee town 41460
Census County Division (CCD)[2]		Jemez CCD 91650
Consolidated City		MILFORD 47500
Incorporated Place[3]		Davis 18100
Census Designated Place (CDP)[2]		Cochiti 16560

DESCRIPTION	SYMBOL	DESCRIPTION	SYMBOL
Interstate	5	Water Body	Pleasant Lake
U.S. Highway	2	Swamp or Marsh	Okefenokee Swamp
State Highway	4	Glacier	Bering Glacier
Other Road	Marsh Ln	Airport, Airfield, or Helicopter Landing Pad	Dönärd Airfield
Cul-de-sac		College or University	Coll/Univ
Circle		Military	Fort Belvoir
Geographic Offset or Corridor		Prison or Juvenile Detention Center	P/JDC
4WD Trail, Stairway, Alley, Walkway, or Ferry		Cemetery	Powell Cmtry
Railroad	Southern RR	Golf Course	Pinehurst GlfCrs
Pipeline or Power Line		National Park or Forest	Yosemite NP
Ridge or Fence		Other Park	St Francis Park
Property Line or Nonvisible Boundary		Outside Subject Area	
Perennial Stream	Tumbling Cr	Inset Area	A1
Intermittent Stream	Piney Cr		
Mountain Peak or Hill	Mt. Baker		

Where state, county, and/or MCD/CCD boundaries coincide, the map shows the boundary symbol for only the highest-ranking of these boundaries. Where American Indian reservation and American Indian tribal subdivision boundaries coincide, the map shows only the American Indian reservation boundaries.

Entity names are followed by either their FIPS code or census code; parentheses indicate a census code.

1 'MCD*' indicates a false MCD. These are for Census Bureau use only.

2 The CCD and CDP boundaries represent statistical entities only and are not updated through the BAS.

3 Incorporated place name color corresponds to the incorporated place fill color.

Due to space limitations, some road names, along with other feature and geography names on the map, may not be shown.

The Census Bureau stores primary and alternate road names, but only primary road names are used to label the roads on these maps.

Key to Adjacent Sheets

3		
6	7	
10	11	

Sheet Location within Entity

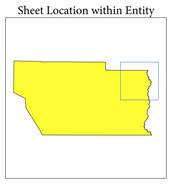

Sheet 7 of 11 PARENT sheets
Total Sheets: 16 (Index 1; Parent 11; Inset 4)

NAME: Conejos County (021)
ENTITY TYPE: County or statistically equivalent entity
ST: Colorado (08)

INDEX OR PARENT SHEET #: 007
INSET SHEET #: 000000

2020 COUNTY REF MAP (PARENT)

5340208021000000007000000

All legal boundaries and names are as reported through the 2020 Boundary and Annexation Survey (BAS) and Boundary Validation Program (BVP). The boundaries shown on this map are for Census Bureau statistical data collection and tabulation purposes only; their depiction and designation for statistical purposes does not constitute a determination of jurisdictional authority or rights of ownership or entitlement.

Data Source: U.S. Census Bureau's MAF/TIGER database (TAB20), November 2020
Created by Geography Division: December 08, 2020

U.S. DEPARTMENT OF COMMERCE U.S. Census Bureau

Projection: Albers Equal Area Conic
Datum: NAD 83
Spheroid: GRS 80
1st Standard Parallel: 37 39 41
2nd Standard Parallel: 40 20 05
Central Meridian: -105 32 44
Latitude of Projection's Origin: 36 59 35
False Easting: 0
False Northing: 0

0 0.9 1.8 2.7 3.6 4.5 Kilometers
0 0.6 1.2 1.8 2.4 3 Miles
The plotted map scale is 1:32,000

N W E S

Boundary and Annexation Survey (BAS) ID: 20802100000
BAS Submission Deadline: March 1, 2021

PDF versions of the BAS maps are available at:
www.census.gov/programs-surveys/bas/geographies.html

For more information, or to request additional maps, please email geo.bas@census.gov, call 1-800-972-5651, or visit www.census.gov/programs-surveys/bas.html.

United States Census Bureau

GOVERNMENTAL UNIT REFERENCE MAP (2020): Conejos County, CO

LEGEND

SYMBOL DESCRIPTION	SYMBOL	LABEL STYLE
Federal American Indian Reservation		L'ANSE RESERVATION (TA 1880)
Off-Reservation Trust Land		T1880
American Indian Tribal Subdivision		SHONTO (620)
Alaska Native Regional Corporation (ANRC)		*NANA ANRC 52120*
State (or statistically equivalent entity)		NEW YORK 36
County (or statistically equivalent entity)		ERIE 029
Minor Civil Division (MCD)[1]		Lee town 41460
Census County Division (CCD)[2]		*Jemez CCD 91650*
Consolidated City		MILFORD 47500
Incorporated Place[3]		Davis 18100
Census Designated Place (CDP)[2]		*Cochiti 16560*

DESCRIPTION	SYMBOL	DESCRIPTION	SYMBOL
Interstate	5	Water Body	*Pleasant Lake*
U.S. Highway	2	Swamp or Marsh	*Okefenokee Swamp*
State Highway	4	Glacier	*Bering Glacier*
Other Road	Marsh Ln	Airport, Airfield, or Helicopter Landing Pad	Dónard Airfoyh
Cul-de-sac		College or University	Coll/Univ
Circle		Military	Fort Belvoir
Geographic Offset or Corridor		Prison or Juvenile Detention Center	P/JDC
4WD Trail, Stairway, Alley, Walkway, or Ferry		Cemetery	Powell Cmtry
Railroad	Southern RR	Golf Course	Pinehurst GlfCrs
Pipeline or Power Line		National Park or Forest	Yosemite NP
Ridge or Fence		Other Park	St Francis Park
Property Line or Nonvisible Boundary		Outside Subject Area	
Perennial Stream	*Tumbling Cr*	Inset Area	A1
Intermittent Stream	*Piney Cr*		
Mountain Peak or Hill	*Mt. Baker*		

Where state, county, and/or MCD/CCD boundaries coincide, the map shows the boundary symbol for only the highest-ranking of these boundaries. Where American Indian reservation and American Indian tribal subdivision boundaries coincide, the map shows only the American Indian reservation boundaries.

Entity names are followed by either their FIPS code or census code; parentheses indicate a census code.

1 'MCD" indicates a false MCD. These are for Census Bureau use only.

2 The CCD and CDP boundaries represent statistical entities only and are not updated through the BAS.

3 Incorporated place name color corresponds to the incorporated place fill color.

Due to space limitations, some road names, along with other feature and geography names on the map, may not be shown.

The Census Bureau stores primary and alternate road names, but only primary road names are used to label the roads on these maps.

Key to Adjacent Sheets

	4	5
	8	9

Sheet Location within Entity

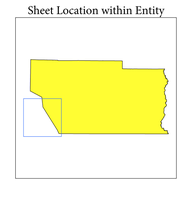

Sheet 8 of 11 PARENT sheets
Total Sheets: 16 (Index 1; Parent 11; Inset 4)

NAME: Conejos County (021)
ENTITY TYPE: County or statistically equivalent entity
ST: Colorado (08)

INDEX OR PARENT SHEET #: 008
INSET SHEET #: 000000

2020 COUNTY REF MAP (PARENT)

5340208021000000008000000

All legal boundaries and names are as reported through the 2020 Boundary and Annexation Survey (BAS) and Boundary Validation Program (BVP). The boundaries shown on this map are for Census Bureau statistical data collection and tabulation purposes only; their depiction and designation for statistical purposes does not constitute a determination of jurisdictional authority or rights of ownership or entitlement.

Data Source: U.S. Census Bureau's MAF/TIGER database (TAB20), November 2020
Created by Geography Division: December 08, 2020

U.S. DEPARTMENT OF COMMERCE U.S. Census Bureau

Projection: Albers Equal Area Conic
Datum: NAD 83
Spheroid: GRS 80
1st Standard Parallel: 37 39 41
2nd Standard Parallel: 40 20 05
Central Meridian: -105 32 44
Latitude of Projection's Origin: 36 59 35
False Easting: 0
False Northing: 0

0 0.9 1.8 2.7 3.6 4.5 Kilometers
0 0.6 1.2 1.8 2.4 3 Miles
The plotted map scale is 1:32,000

N W E S

Boundary and Annexation Survey (BAS) ID: 20802100000
BAS Submission Deadline: March 1, 2021

PDF versions of the BAS maps are available at:
www.census.gov/programs-surveys/bas/geographies.html

For more information, or to request additional maps, please email geo.bas@census.gov, call 1-800-972-5651, or visit www.census.gov/programs-surveys/bas.html.

United States Census Bureau

GOVERNMENTAL UNIT REFERENCE MAP (2020): Conejos County, CO

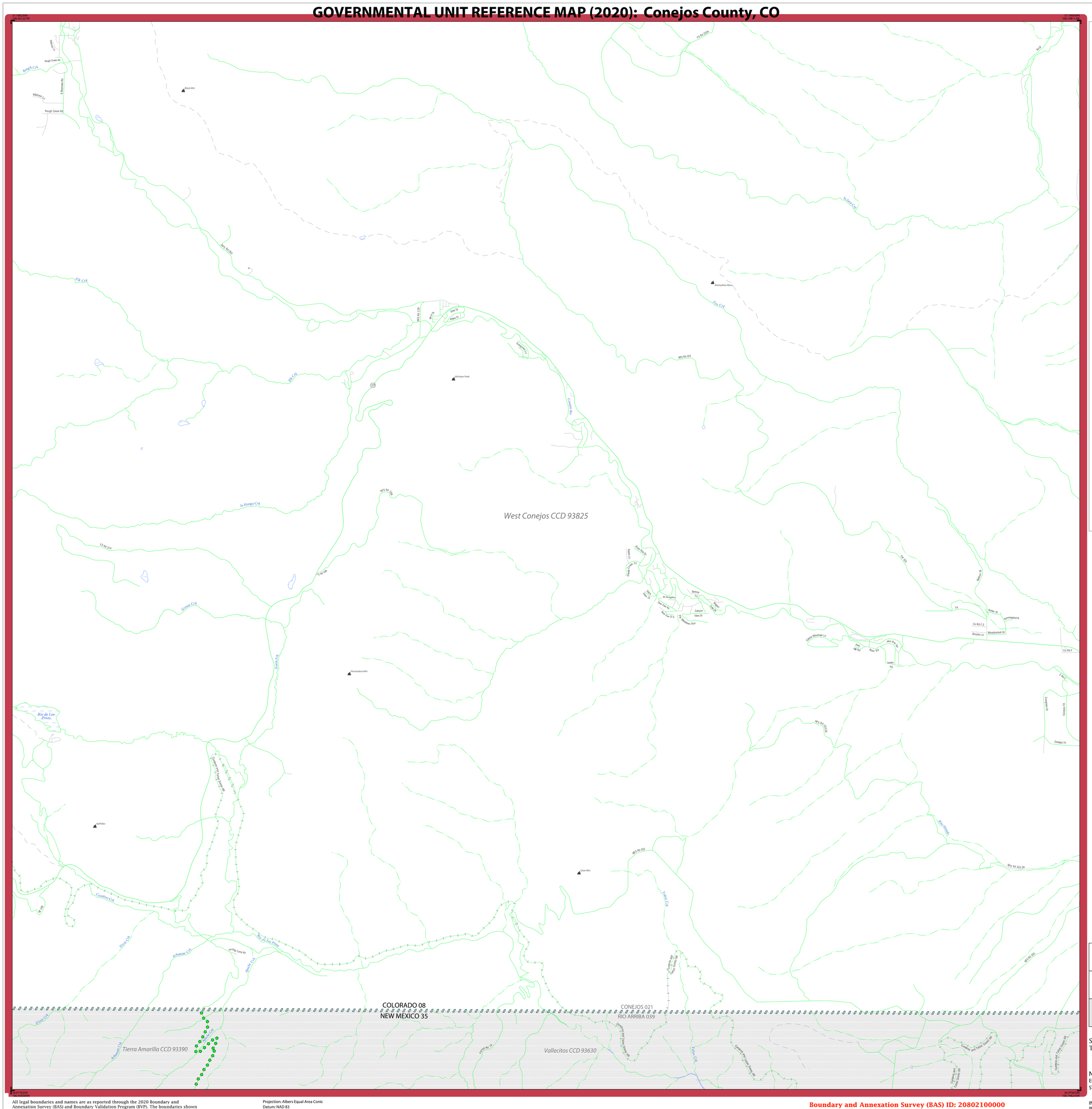

LEGEND

SYMBOL DESCRIPTION	SYMBOL	LABEL STYLE
Federal American Indian Reservation		L'ANSE RESERVATION (TA 1880)
Off-Reservation Trust Land		T1880
American Indian Tribal Subdivision		SHONTO (620)
Alaska Native Regional Corporation (ANRC)		NANA ANRC 52120
State (or statistically equivalent entity)		NEW YORK 36
County (or statistically equivalent entity)		ERIE 029
Minor Civil Division (MCD)[1]		Lee town 41460
Census County Division (CCD)[2]		Jemez CCD 91650
Consolidated City		MILFORD 47500
Incorporated Place[3]		Davis 18100
Census Designated Place (CDP)[2]		Cochiti 16560

DESCRIPTION	SYMBOL	DESCRIPTION	SYMBOL
Interstate	I	Water Body	Pleasant Lake
U.S. Highway	2	Swamp or Marsh	Okefenokee Swamp
State Highway	4	Glacier	Bering Glacier
Other Road	Marsh Ln	Airport, Airfield, or Helicopter Landing Pad	Donald Airport
Cul-de-sac		College or University	Coll/Univ
Circle		Military	Fort Belvoir
Geographic Offset or Corridor		Prison or Juvenile Detention Center	P/JDC
4WD Trail, Stairway, Alley, Walkway, or Ferry		Cemetery	Powell Cmtry
Railroad	Southern RR	Golf Course	Pinehurst GlfCrs
Pipeline or Power Line		National Park or Forest	Yosemite NP
Ridge or Fence		Other Park	St Francis Park
Property Line or Nonvisible Boundary		Outside Subject Area	
Perennial Stream	Tumbling Cr	Inset Area	A1
Intermittent Stream	Piney Cr		
Mountain Peak or Hill	Mt. Baker		

Where state, county, and/or MCD/CCD boundaries coincide, the map shows the boundary symbol for only the highest-ranking of these boundaries. Where American Indian reservation and American Indian tribal subdivision boundaries coincide, the map shows only the American Indian reservation boundaries.

Entity names are followed by either their FIPS code or census code; parentheses indicate a census code.

1 'MCD*' indicates a false MCD. These are for Census Bureau use only.

2 The CCD and CDP boundaries represent statistical entities only and are not updated through the BAS.

3 Incorporated place name color corresponds to the incorporated place fill color.

Due to space limitations, some road names, along with other feature and geography names on the map, may not be shown.

The Census Bureau stores primary and alternate road names, but only primary road names are used to label the roads on these maps.

Key to Adjacent Sheets

4	5	6
8	9	10

Sheet Location within Entity

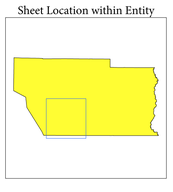

Sheet 9 of 11 PARENT sheets
Total Sheets: 16 (Index 1; Parent 11; Inset 4)

NAME: Conejos County (021)
ENTITY TYPE: County or statistically equivalent entity
ST: Colorado (08)

INDEX OR PARENT SHEET #: 009
INSET SHEET #: 000000

2020 COUNTY REF MAP (PARENT)

5340208021000000009000000

All legal boundaries and names are as reported through the 2020 Boundary and Annexation Survey (BAS) and Boundary Validation Program (BVP). The boundaries shown on this map are for Census Bureau statistical data collection and tabulation purposes only; their depiction and designation for statistical purposes does not constitute a determination of jurisdictional authority or rights of ownership or entitlement.

Data Source: U.S. Census Bureau's MAF/TIGER database (TAB20), November 2020
Created by Geography Division: December 08, 2020

U.S. DEPARTMENT OF COMMERCE U.S. Census Bureau

Projection: Albers Equal Area Conic
Datum: NAD 83
Spheroid: GRS 80
1st Standard Parallel: 37 39 41
2nd Standard Parallel: 40 20 05
Central Meridian: -105 32 44
Latitude of Projection's Origin: 36 59 35
False Easting: 0
False Northing: 0

0 0.9 1.8 2.7 3.6 4.5 Kilometers
0 0.6 1.2 1.8 2.4 3 Miles
The plotted map scale is 1:32,000

N W E S

Boundary and Annexation Survey (BAS) ID: 20802100000
BAS Submission Deadline: March 1, 2021

PDF versions of the BAS maps are available at:
www.census.gov/programs-surveys/bas/geographies.html

For more information, or to request additional maps, please email geo.bas@census.gov, call 1-800-972-5651, or visit www.census.gov/programs-surveys/bas.html.

United States Census Bureau

GOVERNMENTAL UNIT REFERENCE MAP (2020): Conejos County, CO

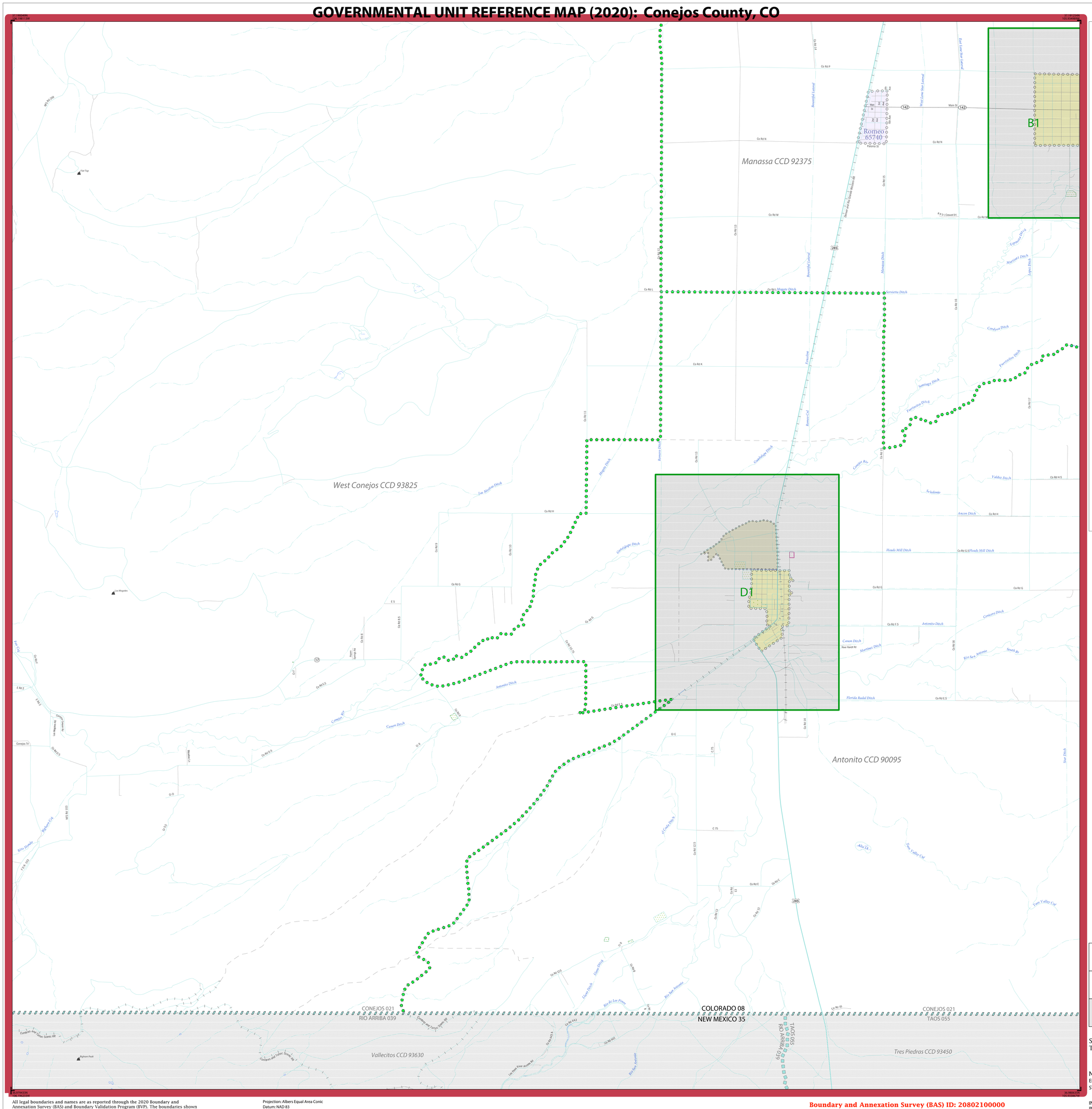

LEGEND

SYMBOL DESCRIPTION	SYMBOL	LABEL STYLE
Federal American Indian Reservation		L'ANSE RESERVATION (TA 1880)
Off-Reservation Trust Land		T1880
American Indian Tribal Subdivision		SHONTO (620)
Alaska Native Regional Corporation (ANRC)		*NANA ANRC 52120*
State (or statistically equivalent entity)		NEW YORK 36
County (or statistically equivalent entity)		ERIE 029
Minor Civil Division (MCD)[1]		Lee town 41460
Census County Division (CCD)[2]		*Jemez CCD 91650*
Consolidated City		MILFORD 47500
Incorporated Place[3]		Davis 18100
Census Designated Place (CDP)[2]		*Cochiti 16560*

DESCRIPTION	SYMBOL	DESCRIPTION	SYMBOL
Interstate	5	Water Body	*Pleasant Lake*
U.S. Highway	2	Swamp or Marsh	*Okefenokee Swamp*
State Highway	4	Glacier	*Bering Glacier*
Other Road	Marsh Ln	Airport, Airfield, or Helicopter Landing Pad	Donald Airport
Cul-de-sac		College or University	Coll/Univ
Circle		Military	Fort Belvoir
Geographic Offset or Corridor		Prison or Juvenile Detention Center	P/JDC
4WD Trail, Stairway, Alley, Walkway, or Ferry		Cemetery	Powell Cmtry
Railroad	Southern RR	Golf Course	Pinehurst GlfCrs
Pipeline or Power Line		National Park or Forest	Yosemite NP
Ridge or Fence		Other Park	St Francis Park
Property Line or Nonvisible Boundary		Outside Subject Area	
Perennial Stream	*Tumbling Cr*	Inset Area	A1
Intermittent Stream	*Piney Cr*		
Mountain Peak or Hill	*Mt. Baker*		

Where state, county, and/or MCD/CCD boundaries coincide, the map shows the boundary symbol for only the highest-ranking of these boundaries. Where American Indian reservation and American Indian tribal subdivision boundaries coincide, the map shows only the American Indian reservation boundaries.

Entity names are followed by either their FIPS code or census code; parentheses indicate a census code.

1 "MCD" indicates a false MCD. These are for Census Bureau use only.

2 The CCD and CDP boundaries represent statistical entities only and are not updated through the BAS.

3 Incorporated place name color corresponds to the incorporated place fill color.

Due to space limitations, some road names, along with other feature and geography names on the map, may not be shown.

The Census Bureau stores primary and alternate road names, but only primary road names are used to label the roads on these maps.

Key to Adjacent Sheets

5	6	7
9	10	11

Sheet Location within Entity

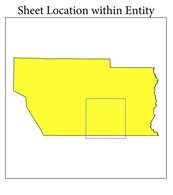

Sheet 10 of 11 PARENT sheets
Total Sheets: 16 (Index 1; Parent 11; Inset 4)

NAME: Conejos County (021)
ENTITY TYPE: County or statistically equivalent entity
ST: Colorado (08)

INDEX OR PARENT SHEET #: 010
INSET SHEET #: 000000

2020 COUNTY REF MAP (PARENT)

5340208021000001000000

All legal boundaries and names are as reported through the 2020 Boundary and Annexation Survey (BAS) and Boundary Validation Program (BVP). The boundaries shown on this map are for Census Bureau statistical data collection and tabulation purposes only; their depiction and designation for statistical purposes does not constitute a determination of jurisdictional authority or rights of ownership or entitlement.

Data Source: U.S. Census Bureau's MAF/TIGER database (TAB20), November 2020
Created by Geography Division: December 08, 2020

U.S. DEPARTMENT OF COMMERCE U.S. Census Bureau

Projection: Albers Equal Area Conic
Datum: NAD 83
Spheroid: GRS 80
1st Standard Parallel: 37 39 41
2nd Standard Parallel: 40 20 05
Central Meridian: -105 32 44
Latitude of Projection's Origin: 36 59 35
False Easting: 0
False Northing: 0

0 0.9 1.8 2.7 3.6 4.5 Kilometers
0 0.6 1.2 1.8 2.4 3 Miles
The plotted map scale is 1:32,000

N W E S

Boundary and Annexation Survey (BAS) ID: 20802100000
BAS Submission Deadline: March 1, 2021

PDF versions of the BAS maps are available at: www.census.gov/programs-surveys/bas/geographies.html

For more information, or to request additional maps, please email geo.bas@census.gov, call 1-800-972-5651, or visit www.census.gov/programs-surveys/bas.html.

United States Census Bureau

GOVERNMENTAL UNIT REFERENCE MAP (2020): Conejos County, CO

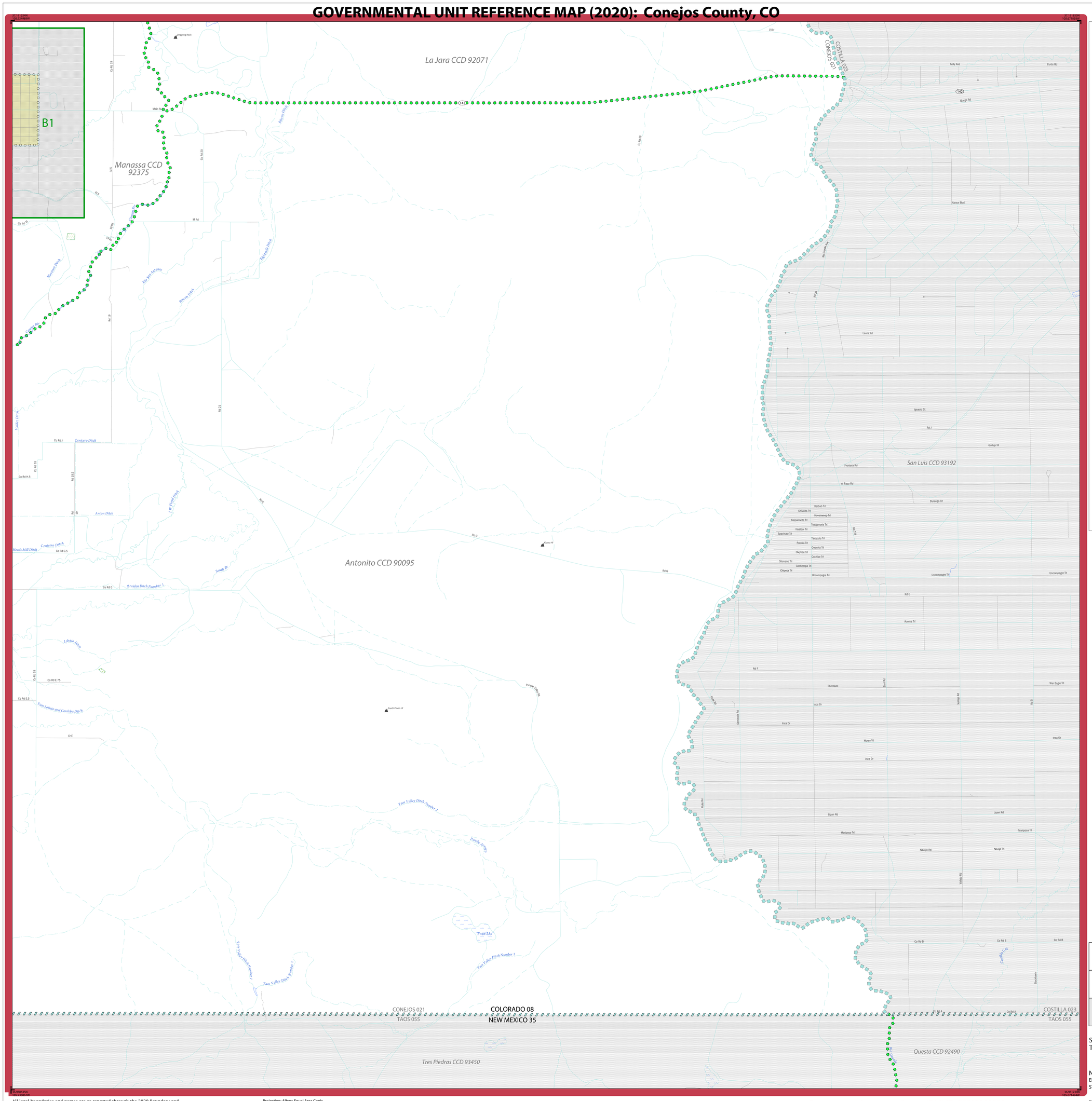

GOVERNMENTAL UNIT REFERENCE MAP (2020): Conejos County, CO

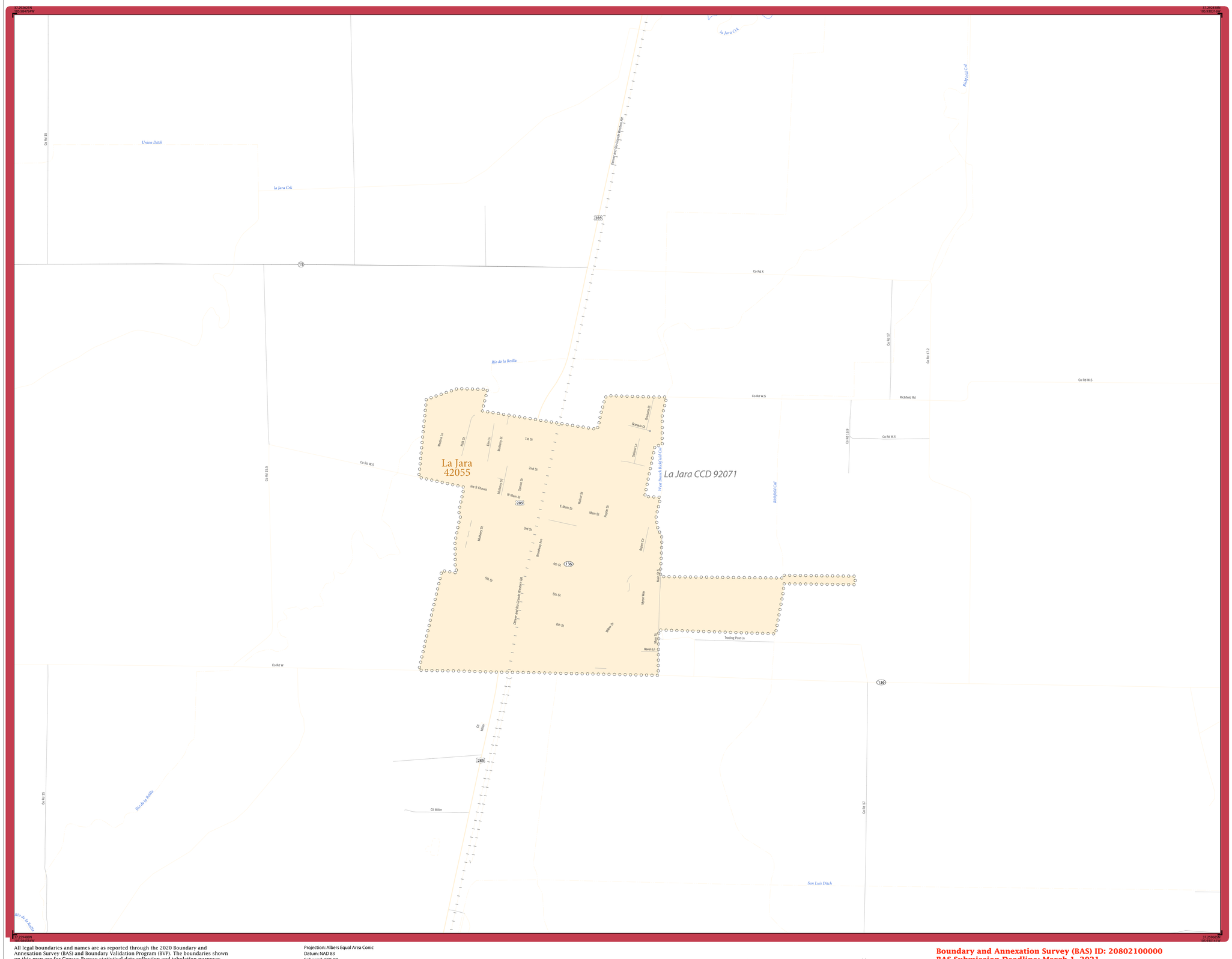

LEGEND

SYMBOL DESCRIPTION	SYMBOL	LABEL STYLE
Federal American Indian Reservation		L'ANSE RESERVATION (TA 1880)
Off-Reservation Trust Land		T1880
American Indian Tribal Subdivision		SHONTO (620)
Alaska Native Regional Corporation (ANRC)		*NANA ANRC 52120*
State (or statistically equivalent entity)		NEW YORK 36
County (or statistically equivalent entity)		ERIE 029
Minor Civil Division (MCD)[1]		Lee town 41460
Census County Division (CCD)[2]		*Jemez CCD 91650*
Consolidated City		MILFORD 47500
Incorporated Place[3]		Davis 18100
Census Designated Place (CDP)[2]		*Cochiti 16560*

DESCRIPTION	SYMBOL
Interstate	5
U.S. Highway	2
State Highway	4
Other Road	Marsh Ln
Cul-de-sac	
Circle	
Geographic Offset or Corridor	
4WD Trail, Stairway, Alley, Walkway, or Ferry	
Railroad	Southern RR
Pipeline or Power Line	
Ridge or Fence	
Property Line or Nonvisible Boundary	
Perennial Stream	Tumbling Cr
Intermittent Stream	Piney Cr
Mountain Peak or Hill	Mt. Baker

DESCRIPTION	SYMBOL
Water Body	Pleasant Lake
Swamp or Marsh	Okefenokee Swamp
Glacier	Bering Glacier
Airport, Airfield, or Helicopter Landing Pad	Donald Airfield
College or University	Coll/Univ
Military	Fort Belvoir
Prison or Juvenile Detention Center	P/JDC
Cemetery	Powell Cmtry
Golf Course	Pinehurst GlfCrs
National Park or Forest	Yosemite NP
Other Park	St Francis Park
Outside Subject Area	
Inset Area	A1

Where state, county, and/or MCD/CCD boundaries coincide, the map shows the boundary symbol for only the highest-ranking of these boundaries. Where American Indian reservation and American Indian tribal subdivision boundaries coincide, the map shows only the American Indian reservation boundaries.

Entity names are followed by either their FIPS code or census code; parentheses indicate a census code.

1 'MCD*' indicates a false MCD. These are for Census Bureau use only.

2 The CCD and CDP boundaries represent statistical entities only and are not updated through the BAS.

3 Incorporated place name color corresponds to the incorporated place fill color.

Due to space limitations, some road names, along with other feature and geography names on the map, may not be shown.

The Census Bureau stores primary and alternate road names, but only primary road names are used to label the roads on these maps.

Sheet Location within Entity

Sheet A1 of 4 INSET sheets
Total Sheets: 16 (Index 1; Parent 11; Inset 4)

NAME: Conejos County (021)
ENTITY TYPE: County or statistically equivalent entity
ST: Colorado (08)

INDEX OR PARENT SHEET #: 006
INSET SHEET #: 006501

2020 COUNTY REF MAP (INSET)

5340208021000000006006501

All legal boundaries and names are as reported through the 2020 Boundary and Annexation Survey (BAS) and Boundary Validation Program (BVP). The boundaries shown on this map are for Census Bureau statistical data collection and tabulation purposes only; their depiction and designation for statistical purposes does not constitute a determination of jurisdictional authority or rights of ownership or entitlement.

Data Source: U.S. Census Bureau's MAF/TIGER database (TAB20), November 2020
Created by Geography Division: December 08, 2020

U.S. DEPARTMENT OF COMMERCE U.S. Census Bureau

Projection: Albers Equal Area Conic
Datum: NAD 83
Spheroid: GRS 80
1st Standard Parallel: 37 39 41
2nd Standard Parallel: 40 20 05
Central Meridian: -105 32 44
Latitude of Projection's Origin: 36 59 35
False Easting: 0
False Northing: 0

0 0.2 0.4 0.6 0.8 1 Kilometers
0 0.1 0.2 0.3 0.4 0.5 Miles
The plotted map scale is 1:6,771

N W E S

Boundary and Annexation Survey (BAS) ID: 20802100000
BAS Submission Deadline: March 1, 2021

PDF versions of the BAS maps are available at:
www.census.gov/programs-surveys/bas/geographies.html

For more information, or to request additional maps, please email geo.bas@census.gov, call 1-800-972-5651, or visit www.census.gov/programs-surveys/bas.html.

United States Census Bureau

GOVERNMENTAL UNIT REFERENCE MAP (2020): Conejos County, CO

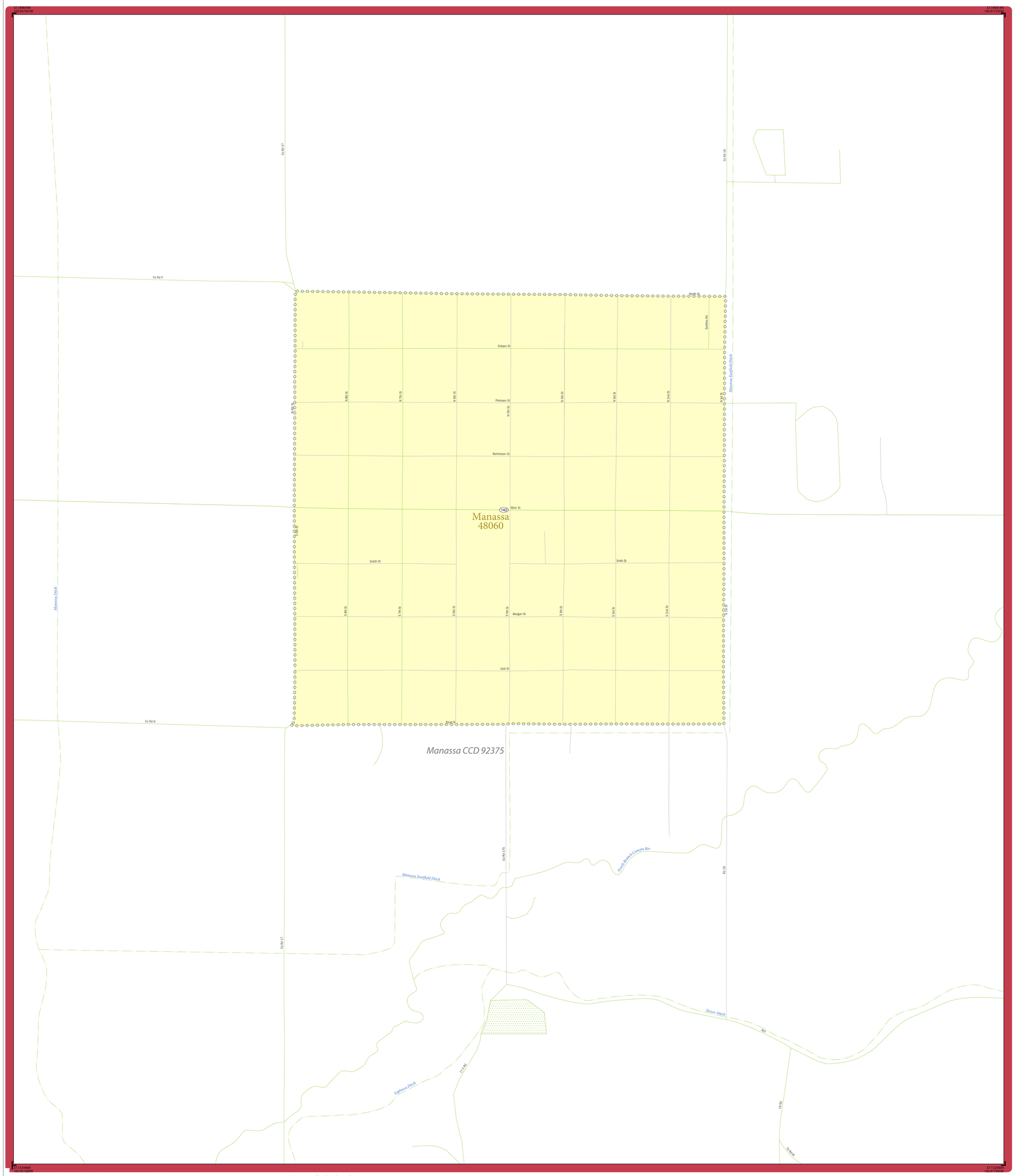

LEGEND

SYMBOL DESCRIPTION	SYMBOL	LABEL STYLE
Federal American Indian Reservation		L'ANSE RESERVATION (TA 1880)
Off-Reservation Trust Land		T1880
American Indian Tribal Subdivision		SHONTO (620)
Alaska Native Regional Corporation (ANRC)		NANA ANRC 52120
State (or statistically equivalent entity)		NEW YORK 36
County (or statistically equivalent entity)		ERIE 029
Minor Civil Division (MCD)[1]		Lee town 41460
Census County Division (CCD)[2]		Jemez CCD 91650
Consolidated City		MILFORD 47500
Incorporated Place[3]		Davis 18100
Census Designated Place (CDP)[2]		Cochiti 16560

DESCRIPTION	SYMBOL	DESCRIPTION	SYMBOL
Interstate	5	Water Body	Pleasant Lake
U.S. Highway	2	Swamp or Marsh	Okefenokee Swamp
State Highway	4	Glacier	Bering Glacier
Other Road	Marsh Ln	Airport, Airfield, or Helicopter Landing Pad	Donald Airfield
Cul-de-sac		College or University	Coll/Univ
Circle		Military	Fort Belvoir
Geographic Offset or Corridor		Prison or Juvenile Detention Center	P/JDC
4WD Trail, Stairway, Alley, Walkway, or Ferry		Cemetery	Powell Cmtry
Railroad	Southern RR	Golf Course	Pinehurst Gl/Crs
Pipeline or Power Line		National Park or Forest	Yosemite NP
Ridge or Fence		Other Park	St Francis Park
Property Line or Nonvisible Boundary		Outside Subject Area	
Perennial Stream	Tumbling Cr	Inset Area	A1
Intermittent Stream	Piney Cr		
Mountain Peak or Hill	Mt. Baker		

Where state, county, and/or MCD/CCD boundaries coincide, the map shows the boundary symbol for only the highest-ranking of these boundaries. Where American Indian reservation and American Indian tribal subdivision boundaries coincide, the map shows only the American Indian reservation boundaries.

Entity names are followed by either their FIPS code or census code; parentheses indicate a census code.

1 'MCD*' indicates a false MCD. These are for Census Bureau use only.

2 The CCD and CDP boundaries represent statistical entities only and are not updated through the BAS.

3 Incorporated place name color corresponds to the incorporated place fill color.

Due to space limitations, some road names, along with other feature and geography names on the map, may not be shown.

The Census Bureau stores primary and alternate road names, but only primary road names are used to label the roads on these maps.

Sheet Location within Entity

Sheet B1 of 4 INSET sheets
Total Sheets: 16 (Index 1; Parent 11; Inset 4)

NAME: Conejos County (021)
ENTITY TYPE: County or statistically equivalent entity
ST: Colorado (08)

INDEX OR PARENT SHEET #: 010
INSET SHEET #: 006601

2020 COUNTY REF MAP (INSET)
5340208021000000100066 01

All legal boundaries and names are as reported through the 2020 Boundary and Annexation Survey (BAS) and Boundary Validation Program (BVP). The boundaries shown on this map are for Census Bureau statistical data collection and tabulation purposes only; their depiction and designation for statistical purposes does not constitute a determination of jurisdictional authority or rights of ownership or entitlement.

Data Source: U.S. Census Bureau's MAF/TIGER database (TAB20), November 2020
Created by Geography Division: December 08, 2020

U.S. DEPARTMENT OF COMMERCE U.S. Census Bureau

Projection: Albers Equal Area Conic
Datum: NAD 83
Spheroid: GRS 80
1st Standard Parallel: 37 39 41
2nd Standard Parallel: 40 20 05
Central Meridian: -105 32 44
Latitude of Projection's Origin: 36 59 35
False Easting: 0
False Northing: 0

0 0.1 0.2 0.3 0.4 0.5 Kilometers
0 0.1 0.2 0.3 0.4 0.5 Miles
The plotted map scale is 1:5,863

N W E S

Boundary and Annexation Survey (BAS) ID: 20802100000
BAS Submission Deadline: March 1, 2021

PDF versions of the BAS maps are available at:
www.census.gov/programs-surveys/bas/geographies.html

For more information, or to request additional maps, please email geo.bas@census.gov, call 1-800-972-5651, or visit www.census.gov/programs-surveys/bas.html.

United States Census Bureau

GOVERNMENTAL UNIT REFERENCE MAP (2020): Conejos County, CO

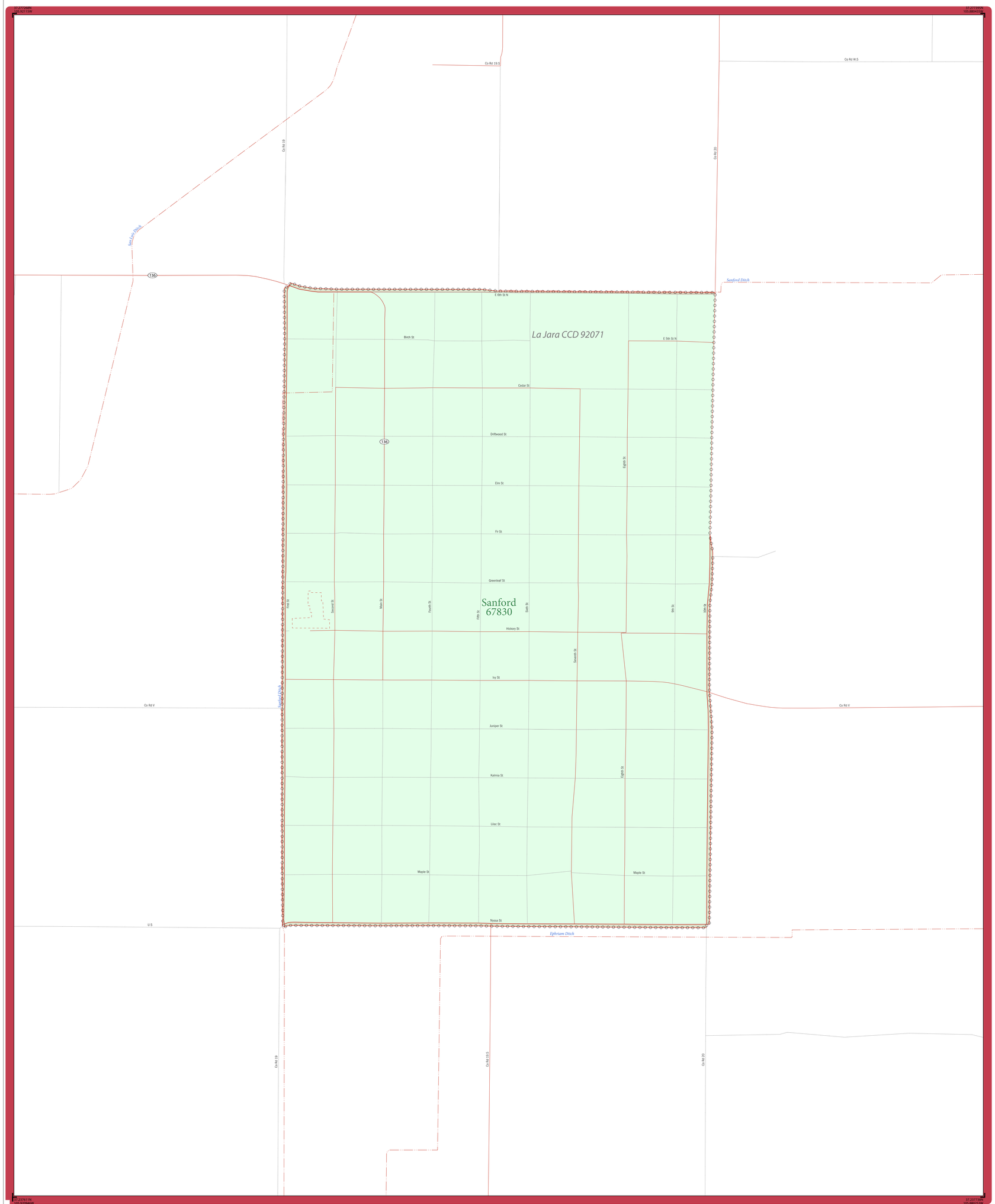

LEGEND

SYMBOL DESCRIPTION	SYMBOL	LABEL STYLE
Federal American Indian Reservation		L'ANSE RESERVATION (TA 1880)
Off-Reservation Trust Land		T1880
American Indian Tribal Subdivision		SHONTO (620)
Alaska Native Regional Corporation (ANRC)		*NANA ANRC 52120*
State (or statistically equivalent entity)		NEW YORK 36
County (or statistically equivalent entity)		ERIE 029
Minor Civil Division (MCD)[1]		Lee town 41460
Census County Division (CCD)[2]		*Jemez CCD 91650*
Consolidated City		MILFORD 47500
Incorporated Place[3]		Davis 18100
Census Designated Place (CDP)[2]		*Cochiti 16560*

DESCRIPTION	SYMBOL	DESCRIPTION	SYMBOL
Interstate	5	Water Body	*Pleasant Lake*
U.S. Highway	2	Swamp or Marsh	*Okefenokee Swamp*
State Highway	4	Glacier	*Bering Glacier*
Other Road	Marsh Ln	Airport, Airfield, or Helicopter Landing Pad	Donald Airfield
Cul-de-sac		College or University	Coll/Univ
Circle		Military	Fort Belvoir
Geographic Offset or Corridor		Prison or Juvenile Detention Center	P/JDC
4WD Trail, Stairway, Alley, Walkway, or Ferry		Cemetery	Powell Cmtry
Railroad	Southern RR	Golf Course	Pinehurst GlfCrs
Pipeline or Power Line		National Park or Forest	Yosemite NP
Ridge or Fence		Other Park	St Francis Park
Property Line or Nonvisible Boundary		Outside Subject Area	
Perennial Stream	*Tumbling Cr*	Inset Area	A1
Intermittent Stream	*Piney Cr*		
Mountain Peak or Hill	*Mt. Baker*		

Where state, county, and/or MCD/CCD boundaries coincide, the map shows the boundary symbol for only the highest-ranking of these boundaries. Where American Indian reservation and American Indian tribal subdivision boundaries coincide, the map shows only the American Indian reservation boundaries.

Entity names are followed by either their FIPS code or census code; parentheses indicate a census code.

1 'MCD" indicates a false MCD. These are for Census Bureau use only.

2 The CCD and CDP boundaries represent statistical entities only and are not updated through the BAS.

3 Incorporated place name color corresponds to the incorporated place fill color.

Due to space limitations, some road names, along with other feature and geography names on the map, may not be shown.

The Census Bureau stores primary and alternate road names, but only primary road names are used to label the roads on these maps.

Sheet Location within Entity

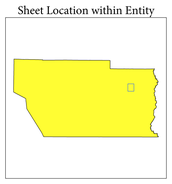

Sheet C1 of 4 INSET sheets
Total Sheets: 16 (Index 1; Parent 11; Inset 4)

NAME: Conejos County (021)
ENTITY TYPE: County or statistically equivalent entity
ST: Colorado (08)

INDEX OR PARENT SHEET #: 007
INSET SHEET #: 006701

2020 COUNTY REF MAP (INSET)

5340208021000000007006701

All legal boundaries and names are as reported through the 2020 Boundary and Annexation Survey (BAS) and Boundary Validation Program (BVP). The boundaries shown on this map are for Census Bureau statistical data collection and tabulation purposes only; their depiction and designation for statistical purposes does not constitute a determination of jurisdictional authority or rights of ownership or entitlement.

Data Source: U.S. Census Bureau's MAF/TIGER database (TAB20), November 2020
Created by Geography Division: December 08, 2020

U.S. DEPARTMENT OF COMMERCE U.S. Census Bureau

Projection: Albers Equal Area Conic
Datum: NAD 83
Spheroid: GRS 80
1st Standard Parallel: 37 39 41
2nd Standard Parallel: 40 20 05
Central Meridian: -105 32 44
Latitude of Projection's Origin: 36 59 35
False Easting: 0
False Northing: 0

0 0.1 0.2 0.3 0.4 0.5 Kilometers
0 0.1 0.2 0.3 0.4 0.5 Miles
The plotted map scale is 1:6,212

N W E S

Boundary and Annexation Survey (BAS) ID: 20802100000
BAS Submission Deadline: March 1, 2021

PDF versions of the BAS maps are available at:
www.census.gov/programs-surveys/bas/geographies.html

For more information, or to request additional maps, please email geo.bas@census.gov, call 1-800-972-5651, or visit www.census.gov/programs-surveys/bas.html.

United States Census Bureau

GOVERNMENTAL UNIT REFERENCE MAP (2020): Conejos County, CO

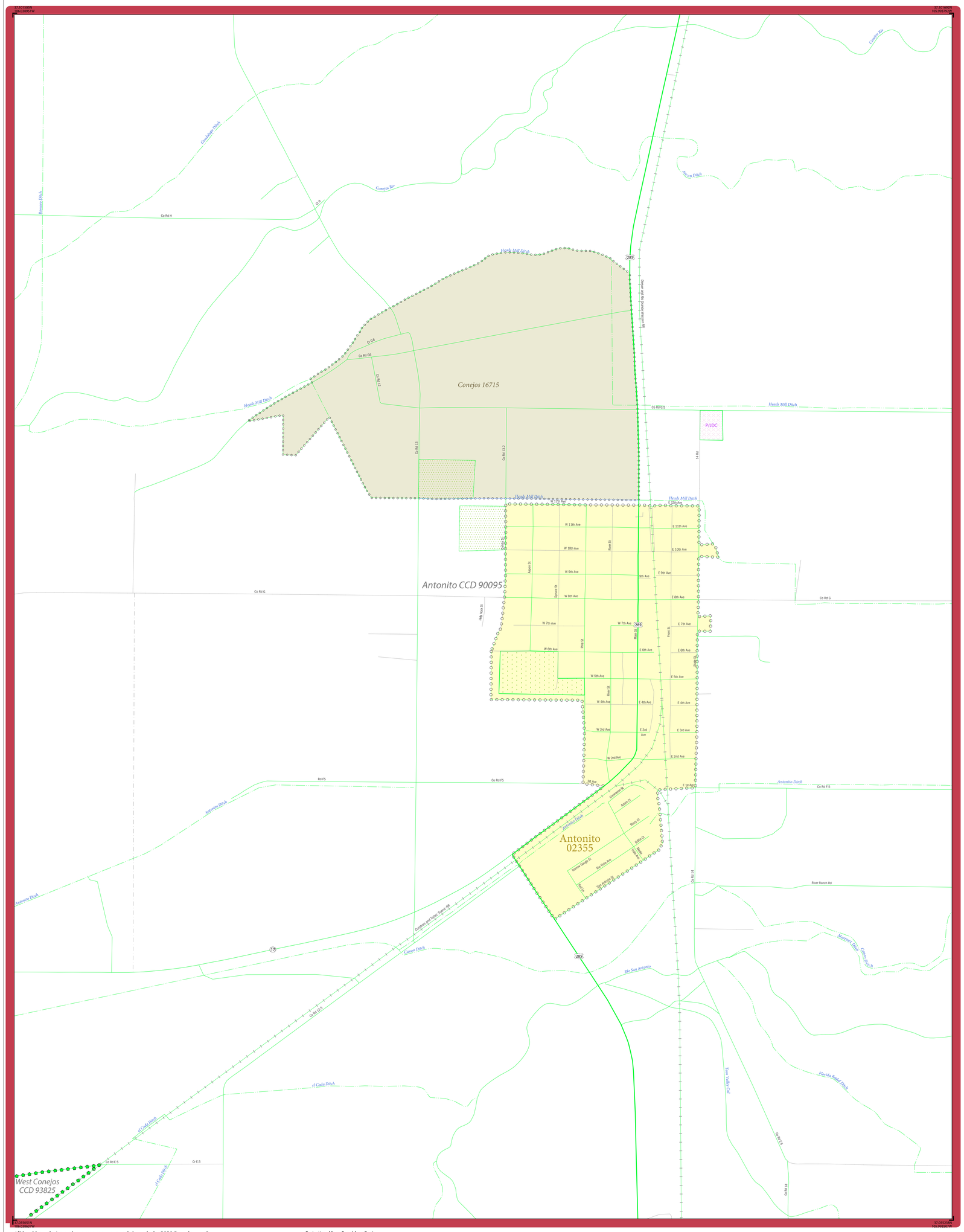

LEGEND

SYMBOL DESCRIPTION	SYMBOL	LABEL STYLE
Federal American Indian Reservation		L'ANSE RESERVATION (TA 1880)
Off-Reservation Trust Land		T1880
American Indian Tribal Subdivision		SHONTO (620)
Alaska Native Regional Corporation (ANRC)		*NANA ANRC 52120*
State (or statistically equivalent entity)		NEW YORK 36
County (or statistically equivalent entity)		ERIE 029
Minor Civil Division (MCD)[1]		Lee town 41460
Census County Division (CCD)[2]		*Jemez CCD 91650*
Consolidated City		MILFORD 47500
Incorporated Place[3]		Davis 18100
Census Designated Place (CDP)[2]		*Cochiti 16560*

DESCRIPTION	SYMBOL	DESCRIPTION	SYMBOL
Interstate	5	Water Body	*Pleasant Lake*
U.S. Highway	2	Swamp or Marsh	*Okefenokee Swamp*
State Highway	4	Glacier	*Bering Glacier*
Other Road	Marsh Ln	Airport, Airfield, or Helicopter Landing Pad	Dónard Airfoil
Cul-de-sac		College or University	Coll/Univ
Circle		Military	Fort Belvoir
Geographic Offset or Corridor		Prison or Juvenile Detention Center	P/JDC
4WD Trail, Stairway, Alley, Walkway, or Ferry		Cemetery	Powell Cmtry
Railroad	Southern RR	Golf Course	Pinehurst GlfCrs
Pipeline or Power Line		National Park or Forest	Yosemite NP
Ridge or Fence		Other Park	St Francis Park
Property Line or Nonvisible Boundary		Outside Subject Area	
Perennial Stream	*Tumbling Cr*	Inset Area	A1
Intermittent Stream	*Piney Cr*		
Mountain Peak or Hill	*Mt. Baker*		

Where state, county, and/or MCD/CCD boundaries coincide, the map shows the boundary symbol for only the highest-ranking of these boundaries. Where American Indian reservation and American Indian tribal subdivision boundaries coincide, the map shows only the American Indian reservation boundaries.

Entity names are followed by either their FIPS code or census code; parentheses indicate a census code.

1 'MCD*' indicates a false MCD. These are for Census Bureau use only.

2 The CCD and CDP boundaries represent statistical entities only and are not updated through the BAS.

3 Incorporated place name color corresponds to the incorporated place fill color.

Due to space limitations, some road names, along with other feature and geography names on the map, may not be shown.

The Census Bureau stores primary and alternate road names, but only primary road names are used to label the roads on these maps.

Sheet Location within Entity

Sheet D1 of 4 INSET sheets
Total Sheets: 16 (Index 1; Parent 11; Inset 4)

NAME: Conejos County (021)
ENTITY TYPE: County or statistically equivalent entity
ST: Colorado (08)

INDEX OR PARENT SHEET #: 010
INSET SHEET #: 006801

2020 COUNTY REF MAP (INSET)

5340208021000000100068 01

All legal boundaries and names are as reported through the 2020 Boundary and Annexation Survey (BAS) and Boundary Validation Program (BVP). The boundaries shown on this map are for Census Bureau statistical data collection and tabulation purposes only; their depiction and designation for statistical purposes does not constitute a determination of jurisdictional authority or rights of ownership or entitlement.

Data Source: U.S. Census Bureau's MAF/TIGER database (TAB20), November 2020
Created by Geography Division: December 08, 2020

U.S. DEPARTMENT OF COMMERCE U.S. Census Bureau

Projection: Albers Equal Area Conic
Datum: NAD 83
Spheroid: GRS 80
1st Standard Parallel: 37 39 41
2nd Standard Parallel: 40 20 05
Central Meridian: -105 32 44
Latitude of Projection's Origin: 36 59 35
False Easting: 0
False Northing: 0

0 0.2 0.4 0.6 0.8 1 Kilometers
0 0.1 0.2 0.3 0.4 0.5 Miles
The plotted map scale is 1:7,276

N W E S

Boundary and Annexation Survey (BAS) ID: 20802100000
BAS Submission Deadline: March 1, 2021

PDF versions of the BAS maps are available at:
www.census.gov/programs-surveys/bas/geographies.html

For more information, or to request additional maps, please email geo.bas@census.gov, call 1-800-972-5651, or visit www.census.gov/programs-surveys/bas.html.

United States Census Bureau