GOVERNMENTAL UNIT REFERENCE MAP (2020): Eagle County, CO

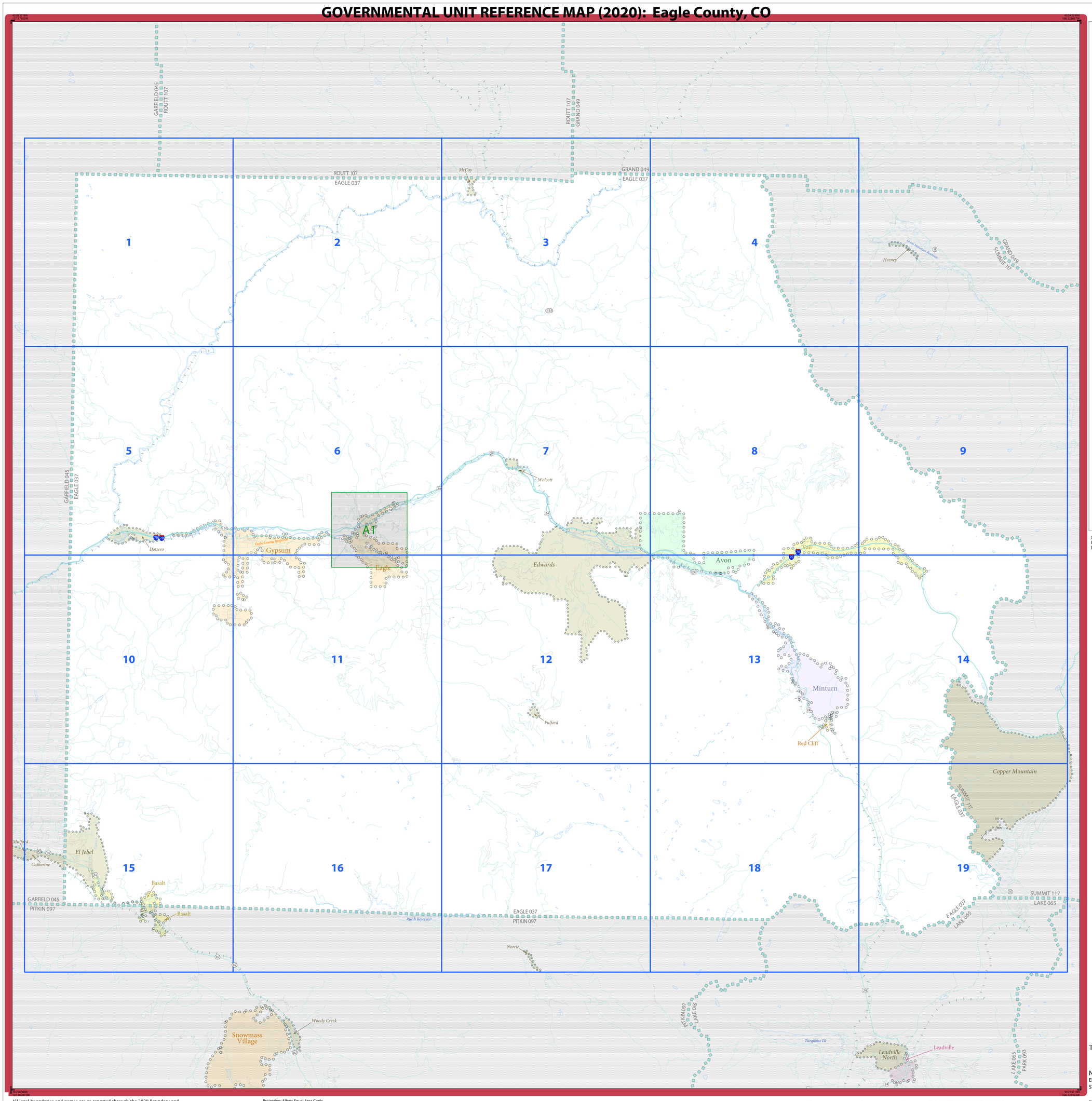

LEGEND

SYMBOL DESCRIPTION	SYMBOL	LABEL STYLE
Federal American Indian Reservation		L'ANSE RESERVATION (TA 1880)
Off-Reservation Trust Land		T1880
American Indian Tribal Subdivision		SHONTO (620)
Alaska Native Regional Corporation (ANRC)		NANA ANRC 52120
State (or statistically equivalent entity)		NEW YORK 36
County (or statistically equivalent entity)		ERIE 029
Minor Civil Division (MCD)[1]		Lee town 41460
Census County Division (CCD)[2]		Jemez CCD 91650
Consolidated City		MILFORD 47500
Incorporated Place[3]		Davis 18100
Census Designated Place (CDP)[2]		Cochiti 16560

DESCRIPTION	SYMBOL	DESCRIPTION	SYMBOL
Interstate	5	Water Body	Pleasant Lake
U.S. Highway	2	Swamp or Marsh	Okefenokee Swamp
State Highway	4	Glacier	Bering Glacier
Other Road	Marsh Ln	Airport, Airfield, or Helicopter Landing Pad	Dinard Airfield
Cul-de-sac		College or University	Coll/Univ
Circle		Military	Fort Belvoir
Geographic Offset or Corridor		Prison or Juvenile Detention Center	P/JDC
4WD Trail, Stairway, Alley, Walkway, or Ferry		Cemetery	Powell Cmtry
Railroad	Southern RR	Golf Course	Pinehurst GlfCrs
Pipeline or Power Line		National Park or Forest	Yosemite NP
Ridge or Fence		Other Park	St Francis Park
Property Line or Nonvisible Boundary		Outside Subject Area	
Perennial Stream	Tumbling Cr	Inset Area	A1
Intermittent Stream	Piney Cr		
Mountain Peak or Hill	Mt. Baker		

Where state, county, and/or MCD/CCD boundaries coincide, the map shows the boundary symbol for only the highest-ranking of these boundaries. Where American Indian reservation and American Indian tribal subdivision boundaries coincide, the map shows only the American Indian reservation boundaries.

Entity names are followed by either their FIPS code or census code; parentheses indicate a census code.

1 'MCD*' indicates a false MCD. These are for Census Bureau use only.

2 The CCD and CDP boundaries represent statistical entities only and are not updated through the BAS.

3 Incorporated place name color corresponds to the incorporated place fill color.

Due to space limitations, some road names, along with other feature and geography names on the map, may not be shown.

The Census Bureau stores primary and alternate road names, but only primary road names are used to label the roads on these maps.

Note: This index map sheet provides the map sheet configuration in relation to the subject entity. Due to scale limitations, map content may be simplified. Refer to parent and/or inset map sheets for detailed map content.

Total Sheets: 21 (Index 1; Parent 19; Inset 1)

NAME: Eagle County (037)
ENTITY TYPE: County or statistically equivalent entity
ST: Colorado (08)

INDEX OR PARENT SHEET #: 000
INSET SHEET #: 000000

2020 COUNTY REF MAP (INDEX)

5340208037000000000000

All legal boundaries and names are as reported through the 2020 Boundary and Annexation Survey (BAS) and Boundary Validation Program (BVP). The boundaries shown on this map are for Census Bureau statistical data collection and tabulation purposes only; their depiction and designation for statistical purposes does not constitute a determination of jurisdictional authority or rights of ownership or entitlement.

Data Source: U.S. Census Bureau's MAF/TIGER database (TAB20), November 2020
Created by Geography Division: December 08, 2020

U.S. DEPARTMENT OF COMMERCE U.S. Census Bureau

Projection: Albers Equal Area Conic
Datum: NAD 83
Spheroid: GRS 80
1st Standard Parallel: 37 39 41
2nd Standard Parallel: 40 20 05
Central Meridian: -105 32 44
Latitude of Projection's Origin: 36 59 35
False Easting: 0
False Northing: 0

0 3 6 9 12 15 Kilometers
0 2 4 6 8 10 Miles
The plotted map scale is 1:122,820

N W E S

Boundary and Annexation Survey (BAS) ID: 20803700000
BAS Submission Deadline: March 1, 2021

PDF versions of the BAS maps are available at:
www.census.gov/programs-surveys/bas/geographies.html

For more information, or to request additional maps, please email geo.bas@census.gov, call 1-800-972-5651, or visit www.census.gov/programs-surveys/bas.html.

GOVERNMENTAL UNIT REFERENCE MAP (2020): Eagle County, CO

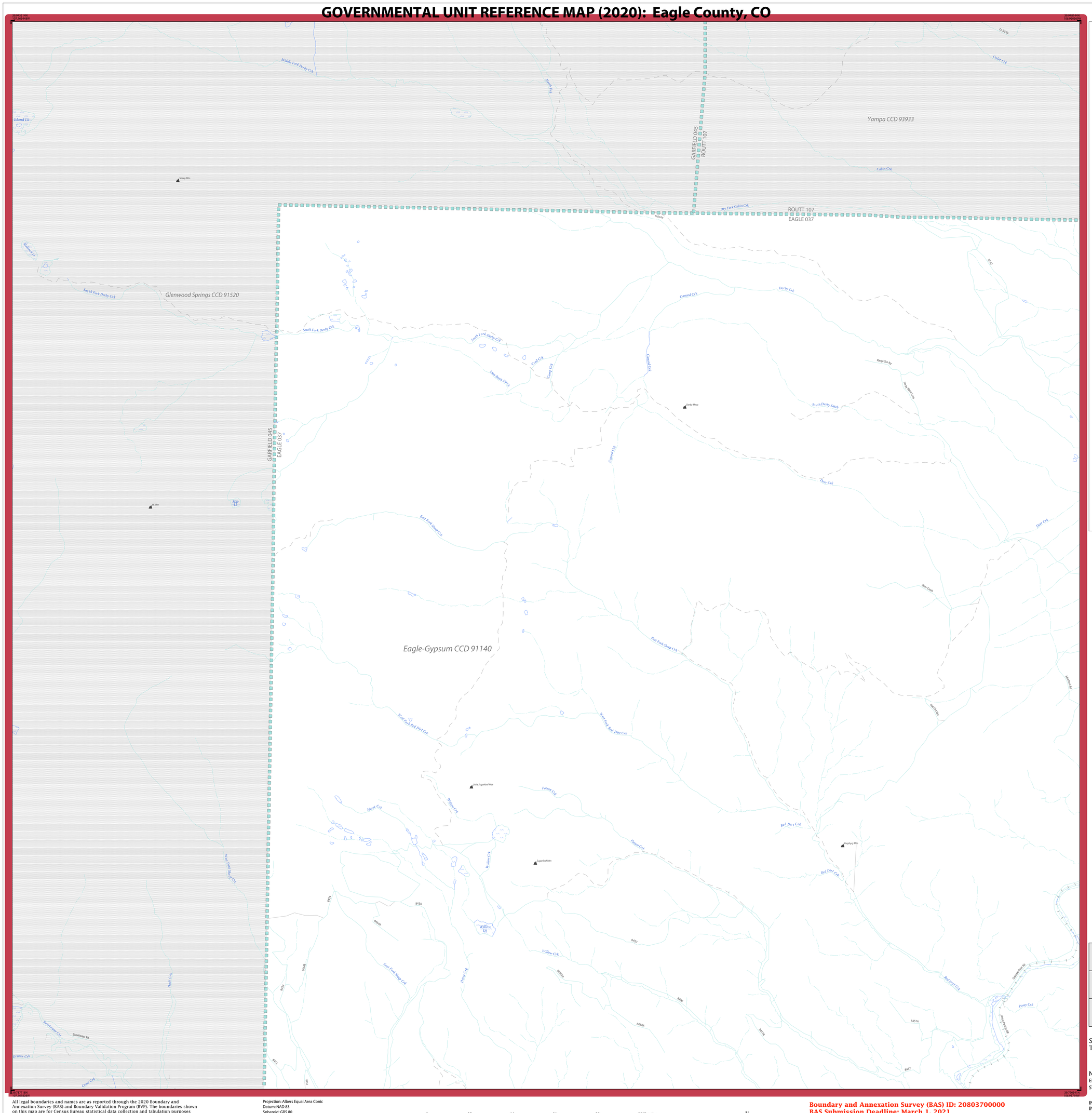

LEGEND

SYMBOL DESCRIPTION	SYMBOL	LABEL STYLE
Federal American Indian Reservation		L'ANSE RESERVATION (TA 1880)
Off-Reservation Trust Land		T1880
American Indian Tribal Subdivision		SHONTO (620)
Alaska Native Regional Corporation (ANRC)		*NANA ANRC 52120*
State (or statistically equivalent entity)		NEW YORK 36
County (or statistically equivalent entity)		ERIE 029
Minor Civil Division (MCD)[1]		Lee town 41460
Census County Division (CCD)[2]		*Jemez CCD 91650*
Consolidated City		MILFORD 47500
Incorporated Place[3]		Davis 18100
Census Designated Place (CDP)[2]		*Cochiti 16560*

DESCRIPTION	SYMBOL
Interstate	
U.S. Highway	
State Highway	
Other Road	Marsh Ln
Cul-de-sac	
Circle	
Geographic Offset or Corridor	
4WD Trail, Stairway, Alley, Walkway, or Ferry	
Railroad	Southern RR
Pipeline or Power Line	
Ridge or Fence	
Property Line or Nonvisible Boundary	
Perennial Stream	Tumbling Cr
Intermittent Stream	Piney Cr
Mountain Peak or Hill	Mt. Baker

DESCRIPTION	SYMBOL
Water Body	Pleasant Lake
Swamp or Marsh	Okefenokee Swamp
Glacier	Bering Glacier
Airport, Airfield, or Helicopter Landing Pad	Dónard Airfield
College or University	Coll/Univ
Military	Fort Belvoir
Prison or Juvenile Detention Center	P/JDC
Cemetery	Powell Cmtry
Golf Course	Pinehurst GlfCrs
National Park or Forest	Yosemite NP
Other Park	St Francis Park
Outside Subject Area	
Inset Area	A1

Where state, county, and/or MCD/CCD boundaries coincide, the map shows the boundary symbol for only the highest-ranking of these boundaries. Where American Indian reservation and American Indian tribal subdivision boundaries coincide, the map shows only the American Indian reservation boundaries.

Entity names are followed by either their FIPS code or census code; parentheses indicate a census code.

1 'MCD" indicates a false MCD. These are for Census Bureau use only.

2 The CCD and CDP boundaries represent statistical entities only and are not updated through the BAS.

3 Incorporated place name color corresponds to the incorporated place fill color.

Due to space limitations, some road names, along with other feature and geography names on the map, may not be shown.

The Census Bureau stores primary and alternate road names, but only primary road names are used to label the roads on these maps.

Key to Adjacent Sheets

	1	2
	5	6

Sheet Location within Entity

Sheet 1 of 19 PARENT sheets
Total Sheets: 21 (Index 1; Parent 19; Inset 1)

NAME: Eagle County (037)
ENTITY TYPE: County or statistically equivalent entity
ST: Colorado (08)

INDEX OR PARENT SHEET #: 001
INSET SHEET #: 000000

2020 COUNTY REF MAP (PARENT)

5340208037000000001000000

All legal boundaries and names are as reported through the 2020 Boundary and Annexation Survey (BAS) and Boundary Validation Program (BVP). The boundaries shown on this map are for Census Bureau statistical data collection and tabulation purposes only; their depiction and designation for statistical purposes does not constitute a determination of jurisdictional authority or rights of ownership or entitlement.

Data Source: U.S. Census Bureau's MAF/TIGER database (TAB20), November 2020
Created by Geography Division: December 08, 2020

U.S. DEPARTMENT OF COMMERCE U.S. Census Bureau

Projection: Albers Equal Area Conic
Datum: NAD 83
Spheroid: GRS 80
1st Standard Parallel: 37 39 41
2nd Standard Parallel: 40 20 05
Central Meridian: -105 32 44
Latitude of Projection's Origin: 36 59 35
False Easting: 0
False Northing: 0

0 0.7 1.4 2.1 2.8 3.5 Kilometers
0 0.4 0.8 1.2 1.6 2 Miles
The plotted map scale is 1:24,000

N W E S

Boundary and Annexation Survey (BAS) ID: 20803700000
BAS Submission Deadline: March 1, 2021

PDF versions of the BAS maps are available at:
www.census.gov/programs-surveys/bas/geographies.html

For more information, or to request additional maps, please email geo.bas@census.gov, call 1-800-972-5651, or visit www.census.gov/programs-surveys/bas.html.

United States Census Bureau

GOVERNMENTAL UNIT REFERENCE MAP (2020): Eagle County, CO



LEGEND

SYMBOL DESCRIPTION	SYMBOL	LABEL STYLE
Federal American Indian Reservation		L'ANSE RESERVATION (TA 1880)
Off-Reservation Trust Land		T1880
American Indian Tribal Subdivision		SHONTO (620)
Alaska Native Regional Corporation (ANRC)		NANA ANRC 52120
State (or statistically equivalent entity)		NEW YORK 36
County (or statistically equivalent entity)		ERIE 029
Minor Civil Division (MCD)[1]		Lee town 41460
Census County Division (CCD)[2]		Jemez CCD 91650
Consolidated City		MILFORD 47500
Incorporated Place[3]		Davis 18100
Census Designated Place (CDP)[2]		Cochiti 16560

DESCRIPTION	SYMBOL
Interstate	5
U.S. Highway	2
State Highway	4
Other Road	Marsh Ln
Cul-de-sac	
Circle	
Geographic Offset or Corridor	
4WD Trail, Stairway, Alley, Walkway, or Ferry	
Railroad	Southern RR
Pipeline or Power Line	
Ridge or Fence	
Property Line or Nonvisible Boundary	
Perennial Stream	Tumbling Cr
Intermittent Stream	Piney Cr
Mountain Peak or Hill	Mt. Boker

DESCRIPTION	SYMBOL
Water Body	Pleasant Lake
Swamp or Marsh	Okefenokee Swamp
Glacier	Bering Glacier
Airport, Airfield, or Helicopter Landing Pad	Dónárd Airfoyh
College or University	Coll/Univ
Military	Fort Belvoir
Prison or Juvenile Detention Center	P/JDC
Cemetery	Powell Cmtry
Golf Course	Pinehurst GlfCrs
National Park or Forest	Yosemite NP
Other Park	St Francis Park
Outside Subject Area	
Inset Area	A1

Where state, county, and/or MCD/CCD boundaries coincide, the map shows the boundary symbol for only the highest-ranking of these boundaries. Where American Indian reservation and American Indian tribal subdivision boundaries coincide, the map shows only the American Indian reservation boundaries.

Entity names are followed by either their FIPS code or census code; parentheses indicate a census code.

1 'MCD*' indicates a false MCD. These are for Census Bureau use only.

2 The CCD and CDP boundaries represent statistical entities only and are not updated through the BAS.

3 Incorporated place name color corresponds to the incorporated place fill color.

Due to space limitations, some road names, along with other feature and geography names on the map, may not be shown.

The Census Bureau stores primary and alternate road names, but only primary road names are used to label the roads on these maps.

Key to Adjacent Sheets

1	2	3
5	6	7

Sheet Location within Entity

Sheet 2 of 19 PARENT sheets
Total Sheets: 21 (Index 1; Parent 19; Inset 1)

NAME: Eagle County (037)
ENTITY TYPE: County or statistically equivalent entity
ST: Colorado (08)

INDEX OR PARENT SHEET #: 002
INSET SHEET #: 000000

2020 COUNTY REF MAP (PARENT)

5340208037000000002000000

All legal boundaries and names are as reported through the 2020 Boundary and Annexation Survey (BAS) and Boundary Validation Program (BVP). The boundaries shown on this map are for Census Bureau statistical data collection and tabulation purposes only; their depiction and designation for statistical purposes does not constitute a determination of jurisdictional authority or rights of ownership or entitlement.

Data Source: U.S. Census Bureau's MAF/TIGER database (TAB20), November 2020
Created by Geography Division: December 08, 2020

U.S. DEPARTMENT OF COMMERCE U.S. Census Bureau

Projection: Albers Equal Area Conic
Datum: NAD 83
Spheroid: GRS 80
1st Standard Parallel: 37 39 41
2nd Standard Parallel: 40 20 05
Central Meridian: -105 32 44
Latitude of Projection's Origin: 36 59 35
False Easting: 0
False Northing: 0

0 0.7 1.4 2.1 2.8 3.5 Kilometers
0 0.4 0.8 1.2 1.6 2 Miles
The plotted map scale is 1:24,000

N W E S

Boundary and Annexation Survey (BAS) ID: 20803700000
BAS Submission Deadline: March 1, 2021

PDF versions of the BAS maps are available at:
www.census.gov/programs-surveys/bas/geographies.html

For more information, or to request additional maps, please email geo.bas@census.gov, call 1-800-972-5651, or visit www.census.gov/programs-surveys/bas.html.

United States Census Bureau

GOVERNMENTAL UNIT REFERENCE MAP (2020): Eagle County, CO

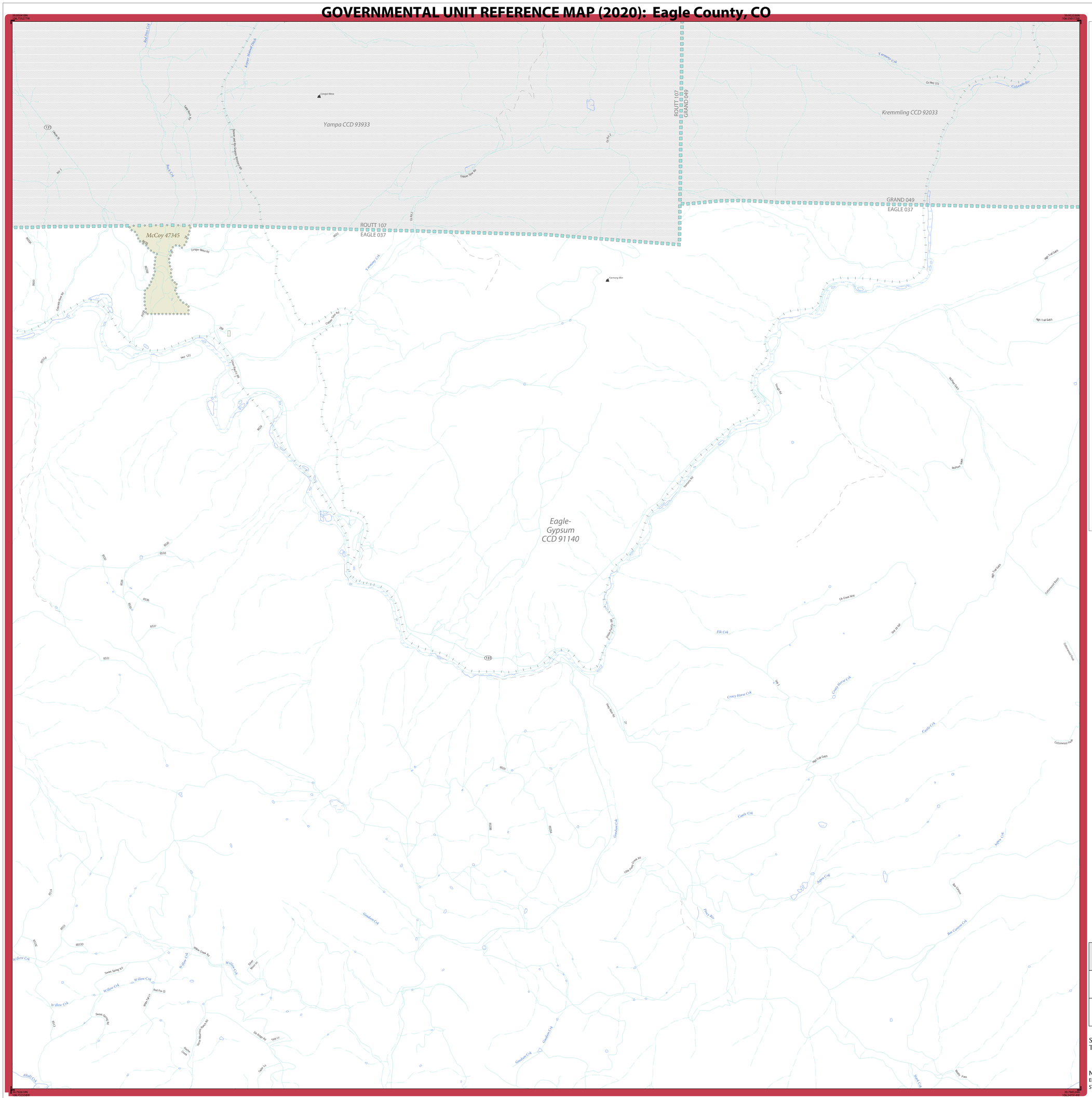

LEGEND

SYMBOL DESCRIPTION	SYMBOL	LABEL STYLE
Federal American Indian Reservation		L'ANSE RESERVATION (TA 1880)
Off-Reservation Trust Land		T1880
American Indian Tribal Subdivision		SHONTO (620)
Alaska Native Regional Corporation (ANRC)		NANA ANRC 52120
State (or statistically equivalent entity)		NEW YORK 36
County (or statistically equivalent entity)		ERIE 029
Minor Civil Division (MCD)[1]		Lee town 41460
Census County Division (CCD)[2]		Jemez CCD 91650
Consolidated City		MILFORD 47500
Incorporated Place[3]		Davis 18100
Census Designated Place (CDP)[2]		Cochiti 16560

DESCRIPTION	SYMBOL	DESCRIPTION	SYMBOL
Interstate	5	Water Body	Pleasant Lake
U.S. Highway	2	Swamp or Marsh	Okefenokee Swamp
State Highway	4	Glacier	Bering Glacier
Other Road	Marsh Ln	Airport, Airfield, or Helicopter Landing Pad	Donald Airport
Cul-de-sac		College or University	Coll/Univ
Circle		Military	Fort Belvoir
Geographic Offset or Corridor		Prison or Juvenile Detention Center	PJDC
4WD Trail, Stairway, Alley, Walkway, or Ferry		Cemetery	Powell Cmtry
Railroad	Southern RR	Golf Course	Pinehurst GlfCrs
Pipeline or Power Line		National Park or Forest	Yosemite NP
Ridge or Fence		Other Park	St Francis Park
Property Line or Nonvisible Boundary		Outside Subject Area	
Perennial Stream	Tumbling Cr	Inset Area	A1
Intermittent Stream	Piney Cr		
Mountain Peak or Hill	Mt. Baker		

Where state, county, and/or MCD/CCD boundaries coincide, the map shows the boundary symbol for only the highest-ranking of these boundaries. Where American Indian reservation and American Indian tribal subdivision boundaries coincide, the map shows only the American Indian reservation boundaries.

Entity names are followed by either their FIPS code or census code; parentheses indicate a census code.

1 "MCD" indicates a false MCD. These are for Census Bureau use only.

2 The CCD and CDP boundaries represent statistical entities only and are not updated through the BAS.

3 Incorporated place name color corresponds to the incorporated place fill color.

Due to space limitations, some road names, along with other feature and geography names on the map, may not be shown.

The Census Bureau stores primary and alternate road names, but only primary road names are used to label the roads on these maps.

Key to Adjacent Sheets

2	3	4
6	7	8

Sheet Location within Entity

Sheet 3 of 19 PARENT sheets
Total Sheets: 21 (Index 1; Parent 19; Inset 1)

NAME: Eagle County (037)
ENTITY TYPE: County or statistically equivalent entity
ST: Colorado (08)

INDEX OR PARENT SHEET #: 003
INSET SHEET #: 000000

2020 COUNTY REF MAP (PARENT)

5340208037000000003000000

All legal boundaries and names are as reported through the 2020 Boundary and Annexation Survey (BAS) and Boundary Validation Program (BVP). The boundaries shown on this map are for Census Bureau statistical data collection and tabulation purposes only; their depiction and designation for statistical purposes does not constitute a determination of jurisdictional authority or rights of ownership or entitlement.

Data Source: U.S. Census Bureau's MAF/TIGER database (TAB20), November 2020
Created by Geography Division: December 08, 2020

U.S. DEPARTMENT OF COMMERCE U.S. Census Bureau

Projection: Albers Equal Area Conic
Datum: NAD 83
Spheroid: GRS 80
1st Standard Parallel: 37 39 41
2nd Standard Parallel: 40 20 05
Central Meridian: -105 32 44
Latitude of Projection's Origin: 36 59 35
False Easting: 0
False Northing: 0

0 0.7 1.4 2.1 2.8 3.5 Kilometers
0 0.4 0.8 1.2 1.6 2 Miles
The plotted map scale is 1:24,000

N W E S

Boundary and Annexation Survey (BAS) ID: 20803700000
BAS Submission Deadline: March 1, 2021

PDF versions of the BAS maps are available at: www.census.gov/programs-surveys/bas/geographies.html

For more information, or to request additional maps, please email geo.bas@census.gov, call 1-800-972-5651, or visit www.census.gov/programs-surveys/bas.html.

GOVERNMENTAL UNIT REFERENCE MAP (2020): Eagle County, CO

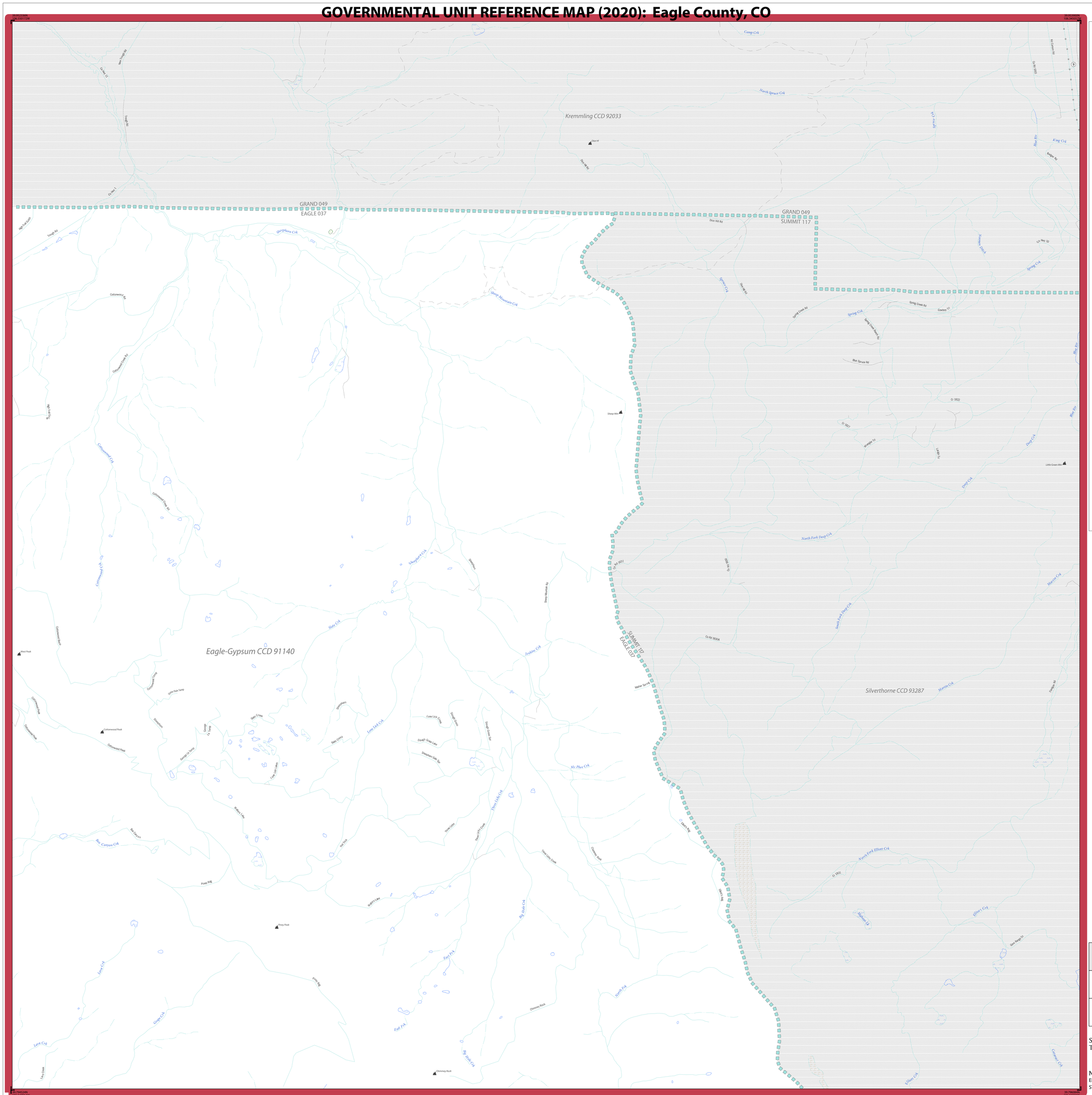

LEGEND

SYMBOL DESCRIPTION	SYMBOL	LABEL STYLE
Federal American Indian Reservation		L'ANSE RESERVATION (TA 1880)
Off-Reservation Trust Land		T1880
American Indian Tribal Subdivision		SHONTO (620)
Alaska Native Regional Corporation (ANRC)		NANA ANRC 52120
State (or statistically equivalent entity)		NEW YORK 36
County (or statistically equivalent entity)		ERIE 029
Minor Civil Division (MCD)[1]		Lee town 41460
Census County Division (CCD)[2]		Jemez CCD 91650
Consolidated City		MILFORD 47500
Incorporated Place[3]		Davis 18100
Census Designated Place (CDP)[2]		Cochiti 16560

DESCRIPTION	SYMBOL	DESCRIPTION	SYMBOL
Interstate	5	Water Body	Pleasant Lake
U.S. Highway	2	Swamp or Marsh	Okefenokee Swamp
State Highway	4	Glacier	Bering Glacier
Other Road	Marsh Ln	Airport, Airfield, or Helicopter Landing Pad	Dónard Airfield
Cul-de-sac		College or University	Coll/Univ
Circle		Military	Fort Belvoir
Geographic Offset or Corridor		Prison or Juvenile Detention Center	P/JDC
4WD Trail, Stairway, Alley, Walkway, or Ferry		Cemetery	Powell Cmtry
Railroad	Southern RR	Golf Course	Pinehurst GlfCrs
Pipeline or Power Line		National Park or Forest	Yosemite NP
Ridge or Fence		Other Park	St Francis Park
Property Line or Nonvisible Boundary		Outside Subject Area	
Perennial Stream	Tumbling Cr	Inset Area	A1
Intermittent Stream	Piney Cr		
Mountain Peak or Hill	Mt. Baker		

Where state, county, and/or MCD/CCD boundaries coincide, the map shows the boundary symbol for only the highest-ranking of these boundaries. Where American Indian reservation and American Indian tribal subdivision boundaries coincide, the map shows only the American Indian reservation boundaries.

Entity names are followed by either their FIPS code or census code; parentheses indicate a census code.

1 'MCD*' indicates a false MCD. These are for Census Bureau use only.

2 The CCD and CDP boundaries represent statistical entities only and are not updated through the BAS.

3 Incorporated place name color corresponds to the incorporated place fill color.

Due to space limitations, some road names, along with other feature and geography names on the map, may not be shown.

The Census Bureau stores primary and alternate road names, but only primary road names are used to label the roads on these maps.

Key to Adjacent Sheets

3	4	
7	8	9

Sheet Location within Entity

Sheet 4 of 19 PARENT sheets
Total Sheets: 21 (Index 1; Parent 19; Inset 1)

NAME: Eagle County (037)
ENTITY TYPE: County or statistically equivalent entity
ST: Colorado (08)

INDEX OR PARENT SHEET #: 004
INSET SHEET #: 000000

2020 COUNTY REF MAP (PARENT)

5340208037000000004000000

All legal boundaries and names are as reported through the 2020 Boundary and Annexation Survey (BAS) and Boundary Validation Program (BVP). The boundaries shown on this map are for Census Bureau statistical data collection and tabulation purposes only; their depiction and designation for statistical purposes does not constitute a determination of jurisdictional authority or rights of ownership or entitlement.

Data Source: U.S. Census Bureau's MAF/TIGER database (TAB20), November 2020
Created by Geography Division: December 08, 2020

U.S. DEPARTMENT OF COMMERCE U.S. Census Bureau

Projection: Albers Equal Area Conic
Datum: NAD 83
Spheroid: GRS 80
1st Standard Parallel: 37 39 41
2nd Standard Parallel: 40 20 05
Central Meridian: -105 32 44
Latitude of Projection's Origin: 36 59 35
False Easting: 0
False Northing: 0

0 0.7 1.4 2.1 2.8 3.5 Kilometers
0 0.4 0.8 1.2 1.6 2 Miles
The plotted map scale is 1:24,000

N W E S

Boundary and Annexation Survey (BAS) ID: 20803700000
BAS Submission Deadline: March 1, 2021

PDF versions of the BAS maps are available at:
www.census.gov/programs-surveys/bas/geographies.html

For more information, or to request additional maps, please email geo.bas@census.gov, call 1-800-972-5651, or visit www.census.gov/programs-surveys/bas.html.

United States Census Bureau

GOVERNMENTAL UNIT REFERENCE MAP (2020): Eagle County, CO

LEGEND

SYMBOL DESCRIPTION	SYMBOL	LABEL STYLE
Federal American Indian Reservation		L'ANSE RESERVATION (TA 1880)
Off-Reservation Trust Land		T1880
American Indian Tribal Subdivision		SHONTO (620)
Alaska Native Regional Corporation (ANRC)		*NANA ANRC 52120*
State (or statistically equivalent entity)		NEW YORK 36
County (or statistically equivalent entity)		ERIE 029
Minor Civil Division (MCD)[1]		Lee town 41460
Census County Division (CCD)[2]		*Jemez CCD 91650*
Consolidated City		MILFORD 47500
Incorporated Place[3]		Davis 18100
Census Designated Place (CDP)[2]		*Cochiti 16560*

DESCRIPTION	SYMBOL	DESCRIPTION	SYMBOL
Interstate	5	Water Body	*Pleasant Lake*
U.S. Highway	2	Swamp or Marsh	*Okefenokee Swamp*
State Highway	4	Glacier	*Bering Glacier*
Other Road	Marsh Ln	Airport, Airfield, or Helicopter Landing Pad	Dönärd Airfield
Cul-de-sac		College or University	Coll/Univ
Circle		Military	Fort Belvoir
Geographic Offset or Corridor		Prison or Juvenile Detention Center	PJIDC
4WD Trail, Stairway, Alley, Walkway, or Ferry		Cemetery	Powell Cmtry
Railroad	Southern RR	Golf Course	Pinehurst GlfCrs
Pipeline or Power Line		National Park or Forest	Yosemite NP
Ridge or Fence		Other Park	St Francis Park
Property Line or Nonvisible Boundary		Outside Subject Area	
Perennial Stream	*Tumbling Cr*	Inset Area	A1
Intermittent Stream	*Piney Cr*		
Mountain Peak or Hill	*Mt. Baker*		

Where state, county, and/or MCD/CCD boundaries coincide, the map shows the boundary symbol for only the highest-ranking of these boundaries. Where American Indian reservation and American Indian tribal subdivision boundaries coincide, the map shows only the American Indian reservation boundaries.

Entity names are followed by either their FIPS code or census code; parentheses indicate a census code.

1 "MCD" indicates a false MCD. These are for Census Bureau use only.

2 The CCD and CDP boundaries represent statistical entities only and are not updated through the BAS.

3 Incorporated place name color corresponds to the incorporated place fill color.

Due to space limitations, some road names, along with other feature and geography names on the map, may not be shown.

The Census Bureau stores primary and alternate road names, but only primary road names are used to label the roads on these maps.

Key to Adjacent Sheets

	1	2
	5	6
	10	11

Sheet Location within Entity

Sheet 5 of 19 PARENT sheets
Total Sheets: 21 (Index 1; Parent 19; Inset 1)

NAME: Eagle County (037)
ENTITY TYPE: County or statistically equivalent entity
ST: Colorado (08)

INDEX OR PARENT SHEET #: 005
INSET SHEET #: 000000

2020 COUNTY REF MAP (PARENT)

5340208037000000005000000

All legal boundaries and names are as reported through the 2020 Boundary and Annexation Survey (BAS) and Boundary Validation Program (BVP). The boundaries shown on this map are for Census Bureau statistical data collection and tabulation purposes only; their depiction and designation for statistical purposes does not constitute a determination of jurisdictional authority or rights of ownership or entitlement.

Data Source: U.S. Census Bureau's MAF/TIGER database (TAB20), November 2020
Created by Geography Division: December 08, 2020

U.S. DEPARTMENT OF COMMERCE U.S. Census Bureau

Projection: Albers Equal Area Conic
Datum: NAD 83
Spheroid: GRS 80
1st Standard Parallel: 37 39 41
2nd Standard Parallel: 40 20 05
Central Meridian: -105 32 44
Latitude of Projection's Origin: 36 59 35
False Easting: 0
False Northing: 0

0 0.7 1.4 2.1 2.8 3.5 Kilometers
0 0.4 0.8 1.2 1.6 2 Miles
The plotted map scale is 1:24,000

N W E S

Boundary and Annexation Survey (BAS) ID: 20803700000
BAS Submission Deadline: March 1, 2021

PDF versions of the BAS maps are available at:
www.census.gov/programs-surveys/bas/geographies.html

For more information, or to request additional maps, please email geo.bas@census.gov, call 1-800-972-5651, or visit www.census.gov/programs-surveys/bas.html.

United States Census Bureau

GOVERNMENTAL UNIT REFERENCE MAP (2020): Eagle County, CO

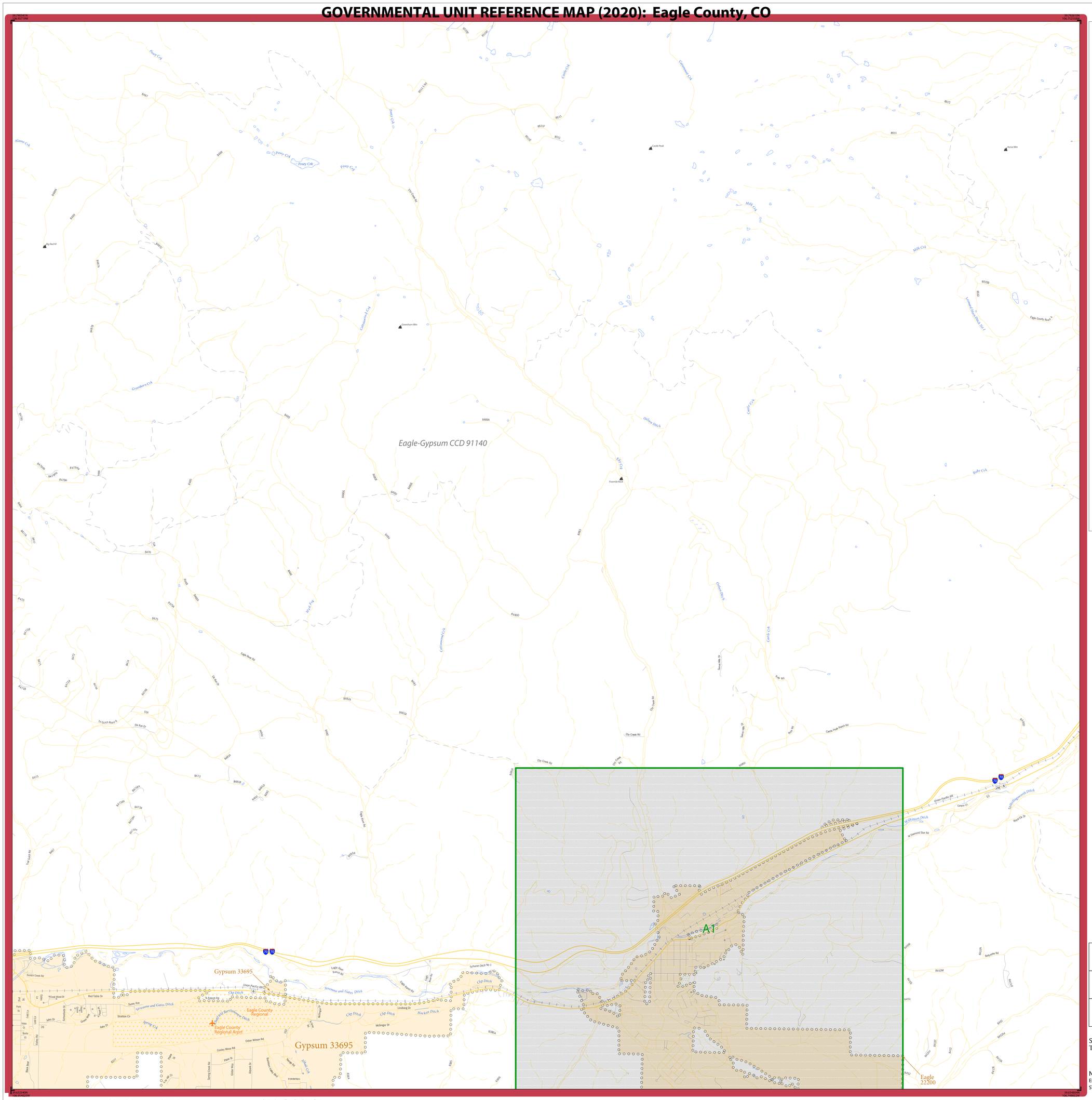

LEGEND

SYMBOL DESCRIPTION	SYMBOL	LABEL STYLE
Federal American Indian Reservation		L'ANSE RESERVATION (TA 1880)
Off-Reservation Trust Land		T1880
American Indian Tribal Subdivision		SHONTO (620)
Alaska Native Regional Corporation (ANRC)		NANA ANRC 52120
State (or statistically equivalent entity)		NEW YORK 36
County (or statistically equivalent entity)		ERIE 029
Minor Civil Division (MCD)[1]		Lee town 41460
Census County Division (CCD)[2]		Jemez CCD 91650
Consolidated City		MILFORD 47500
Incorporated Place[3]		Davis 18100
Census Designated Place (CDP)[2]		Cochiti 16560

DESCRIPTION	SYMBOL	DESCRIPTION	SYMBOL
Interstate	5	Water Body	Pleasant Lake
U.S. Highway	2	Swamp or Marsh	Okefenokee Swamp
State Highway	4	Glacier	Bering Glacier
Other Road	Marsh Ln	Airport, Airfield, or Helicopter Landing Pad	Dönärd Airfield
Cul-de-sac		College or University	Coll/Univ
Circle		Military	Fort Belvoir
Geographic Offset or Corridor		Prison or Juvenile Detention Center	P/JDC
4WD Trail, Stairway, Alley, Walkway, or Ferry		Cemetery	Powell Cmtry
Railroad	Southern RR	Golf Course	Pinehurst GlfCrs
Pipeline or Power Line		National Park or Forest	Yosemite NP
Ridge or Fence		Other Park	St Francis Park
Property Line or Nonvisible Boundary		Outside Subject Area	
Perennial Stream	Tumbling Cr	Inset Area	A1
Intermittent Stream	Piney Cr		
Mountain Peak or Hill	Mt. Baker		

Where state, county, and/or MCD/CCD boundaries coincide, the map shows the boundary symbol for only the highest-ranking of these boundaries. Where American Indian reservation and American Indian tribal subdivision boundaries coincide, the map shows only the American Indian reservation boundaries.

Entity names are followed by either their FIPS code or census code; parentheses indicate a census code.

1 'MCD*' indicates a false MCD. These are for Census Bureau use only.

2 The CCD and CDP boundaries represent statistical entities only and are not updated through the BAS.

3 Incorporated place name color corresponds to the incorporated place fill color.

Due to space limitations, some road names, along with other feature and geography names on the map, may not be shown.

The Census Bureau stores primary and alternate road names, but only primary road names are used to label the roads on these maps.

Key to Adjacent Sheets

1	2	3
5	6	7
10	11	12

Sheet Location within Entity

Sheet 6 of 19 PARENT sheets
Total Sheets: 21 (Index 1; Parent 19; Inset 1)

NAME: Eagle County (037)
ENTITY TYPE: County or statistically equivalent entity
ST: Colorado (08)

INDEX OR PARENT SHEET #: 006
INSET SHEET #: 000000

2020 COUNTY REF MAP (PARENT)

5340208037000000006000000

All legal boundaries and names are as reported through the 2020 Boundary and Annexation Survey (BAS) and Boundary Validation Program (BVP). The boundaries shown on this map are for Census Bureau statistical data collection and tabulation purposes only; their depiction and designation for statistical purposes does not constitute a determination of jurisdictional authority or rights of ownership or entitlement.

Data Source: U.S. Census Bureau's MAF/TIGER database (TAB20), November 2020
Created by Geography Division: December 08, 2020

U.S. DEPARTMENT OF COMMERCE U.S. Census Bureau

Projection: Albers Equal Area Conic
Datum: NAD 83
Spheroid: GRS 80
1st Standard Parallel: 37 39 41
2nd Standard Parallel: 40 20 05
Central Meridian: -105 32 44
Latitude of Projection's Origin: 36 59 35
False Easting: 0
False Northing: 0

0 0.7 1.4 2.1 2.8 3.5 Kilometers
0 0.4 0.8 1.2 1.6 2 Miles
The plotted map scale is 1:24,000

N W E S

Boundary and Annexation Survey (BAS) ID: 20803700000
BAS Submission Deadline: March 1, 2021

PDF versions of the BAS maps are available at:
www.census.gov/programs-surveys/bas/geographies.html

For more information, or to request additional maps, please email geo.bas@census.gov, call 1-800-972-5651, or visit www.census.gov/programs-surveys/bas.html.

GOVERNMENTAL UNIT REFERENCE MAP (2020): Eagle County, CO

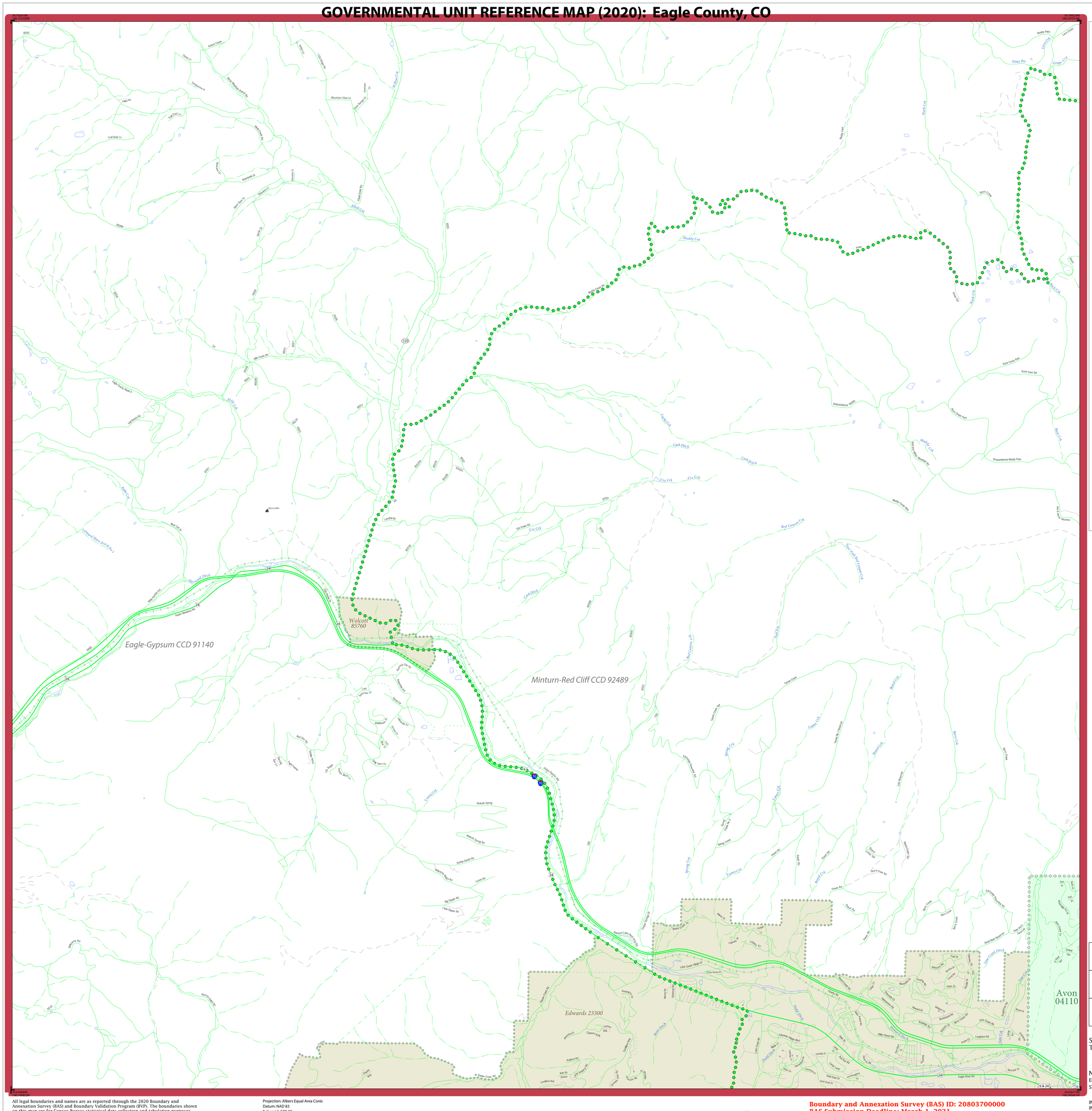
Eagle-Gypsum CCD 91140
Minturn-Red Cliff CCD 92489
Wolcott 85760
Edwards 23300
Avon 04110
Muddy Crk
Eagle River
Red Canyon Crk
Lake Creek Ditch
Eagle River Rd
Avon Metropolitan Rd
Wolcott Lake Park Access Rd
Lake Creek Village Dr
Edwards Village Blvd
Miller Ranch Rd
Dowd Junction
Dowd Ditch
Berry Ditch
Berry Creek
Wolcott Spring
Wolcott Spring Rd
Buffalo Ranch Rd
Big Dipper Rd
Little Dipper Rd
Cow Horse Pt
Bocco Mtn
Landfill Rd
Mountain View Ln
Mill Creek Rd
Milk Crk
Eagle County Road 6
Valley Rd
Cow Creek Rd
Cow Creek Dr
Muddy Pass
Redcliff Ditch
Cook Ditch
Cash Ditch
Eagle River Station
Avon Metropolitan Dr
Beaver Creek Blvd
Nottingham Rd
Chaparral Dr
Stone Creek Dr
Wildflower Ln
Bellyache Rd
Big Horn Dr
Lake Creek Rd
Lake Creek Ln
Lake Creek Dr
Lake Creek Village Dr
Edwards Village Blvd
Miller Ranch Rd
Eagle River Rd

GOVERNMENTAL UNIT REFERENCE MAP (2020): Eagle County, CO

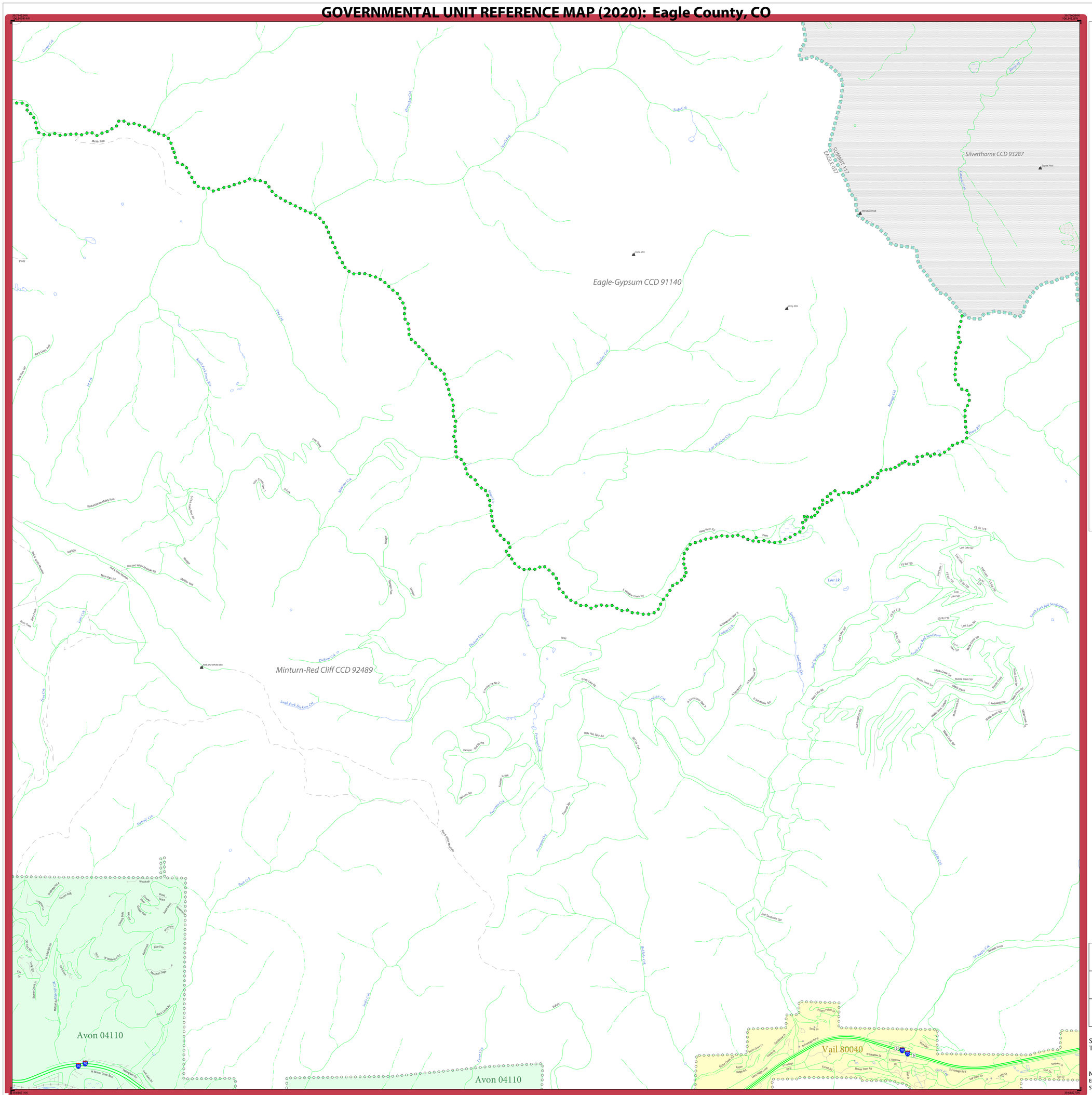
Eagle-Gypsum CCD 91140
Silverthorne CCD 93287
SUMMIT 117
EAGLE 037
Minturn-Red Cliff CCD 92489
Avon 04110
Avon 04110
Vail 80040
Eagle River
Piney
Gypsum Cr
Brush Cr
Alkali Cr
Lost Lk
Red and White Mtn
Slate Mtn
Perry Mtn
Meridian Peak
Eagle Nest
Mount Of The Holy Cross
Tenderfoot Mtn
Wolcott
Eagle
Gypsum
Minturn
Red Cliff
Avon
Vail
Edwards
Dotsero
Bellyache Spr
Bellyache Ck
Bellyache Rd
Bellyache Spr Rd
Belle Vista Spr Rd
Belle Vista Ln
Belle Vista Dr
Belle Vista Spr
Belle Vista Ct
Belle Vista Cir
Belle Vista Rd
Belle Vista Spr

GOVERNMENTAL UNIT REFERENCE MAP (2020): Eagle County, CO

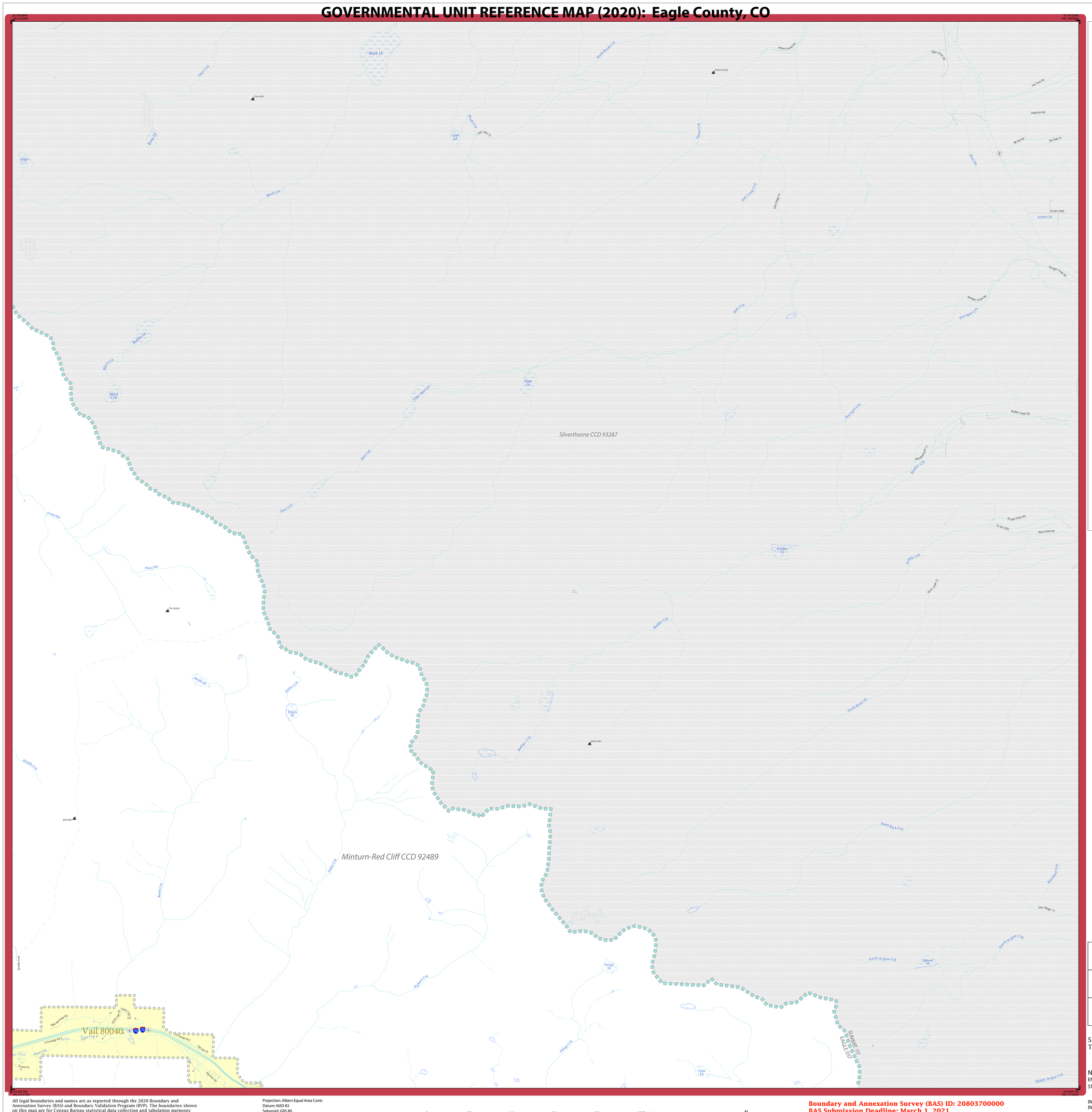

LEGEND

SYMBOL DESCRIPTION	SYMBOL	LABEL STYLE
Federal American Indian Reservation		L'ANSE RESERVATION (TA 1880)
Off-Reservation Trust Land		T1880
American Indian Tribal Subdivision		SHONTO (620)
Alaska Native Regional Corporation (ANRC)		NANA ANRC 52120
State (or statistically equivalent entity)		NEW YORK 36
County (or statistically equivalent entity)		ERIE 029
Minor Civil Division (MCD)[1]		Lee town 41460
Census County Division (CCD)[2]		Jemez CCD 91650
Consolidated City		MILFORD 47500
Incorporated Place[3]		Davis 18100
Census Designated Place (CDP)[2]		Cochiti 16560

DESCRIPTION	SYMBOL
Interstate	5
U.S. Highway	2
State Highway	4
Other Road	Marsh Ln
Cul-de-sac	
Circle	
Geographic Offset or Corridor	
4WD Trail, Stairway, Alley, Walkway, or Ferry	
Railroad	Southern RR
Pipeline or Power Line	
Ridge or Fence	
Property Line or Nonvisible Boundary	
Perennial Stream	Tumbling Cr
Intermittent Stream	Piney Cr
Mountain Peak or Hill	Mt. Baker

DESCRIPTION	SYMBOL
Water Body	Pleasant Lake
Swamp or Marsh	Okefenokee Swamp
Glacier	Bering Glacier
Airport, Airfield, or Helicopter Landing Pad	Dónärd Airfield
College or University	Coll/Univ
Military	Fort Belvoir
Prison or Juvenile Detention Center	P/JDC
Cemetery	Powell Cmtry
Golf Course	Pinehurst GlfCrs
National Park or Forest	Yosemite NP
Other Park	St Francis Park
Outside Subject Area	
Inset Area	A1

Where state, county, and/or MCD/CCD boundaries coincide, the map shows the boundary symbol for only the highest-ranking of these boundaries. Where American Indian reservation and American Indian tribal subdivision boundaries coincide, the map shows only the American Indian reservation boundaries.

Entity names are followed by either their FIPS code or census code; parentheses indicate a census code.

1 'MCD*' indicates a false MCD. These are for Census Bureau use only.

2 The CCD and CDP boundaries represent statistical entities only and are not updated through the BAS.

3 Incorporated place name color corresponds to the incorporated place fill color.

Due to space limitations, some road names, along with other feature and geography names on the map, may not be shown.

The Census Bureau stores primary and alternate road names, but only primary road names are used to label the roads on these maps.

Key to Adjacent Sheets

4		
8	9	
13	14	

Sheet Location within Entity

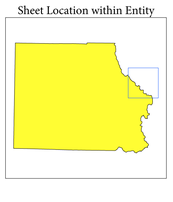

Sheet 9 of 19 PARENT sheets
Total Sheets: 21 (Index 1; Parent 19; Inset 1)

NAME: Eagle County (037)
ENTITY TYPE: County or statistically equivalent entity
ST: Colorado (08)

INDEX OR PARENT SHEET #: 009
INSET SHEET #: 000000

2020 COUNTY REF MAP (PARENT)

5340208037000000009000000

All legal boundaries and names are as reported through the 2020 Boundary and Annexation Survey (BAS) and Boundary Validation Program (BVP). The boundaries shown on this map are for Census Bureau statistical data collection and tabulation purposes only; their depiction and designation for statistical purposes does not constitute a determination of jurisdictional authority or rights of ownership or entitlement.

Data Source: U.S. Census Bureau's MAF/TIGER database (TAB20), November 2020
Created by Geography Division: December 08, 2020

U.S. DEPARTMENT OF COMMERCE U.S. Census Bureau

Projection: Albers Equal Area Conic
Datum: NAD 83
Spheroid: GRS 80
1st Standard Parallel: 37 39 41
2nd Standard Parallel: 40 20 05
Central Meridian: -105 32 44
Latitude of Projection's Origin: 36 59 35
False Easting: 0
False Northing: 0

0 0.7 1.4 2.1 2.8 3.5 Kilometers
0 0.4 0.8 1.2 1.6 2 Miles
The plotted map scale is 1:24,000

N W E S

Boundary and Annexation Survey (BAS) ID: 20803700000
BAS Submission Deadline: March 1, 2021

PDF versions of the BAS maps are available at:
www.census.gov/programs-surveys/bas/geographies.html

For more information, or to request additional maps, please email geo.bas@census.gov, call 1-800-972-5651, or visit www.census.gov/programs-surveys/bas.html.

GOVERNMENTAL UNIT REFERENCE MAP (2020): Eagle County, CO

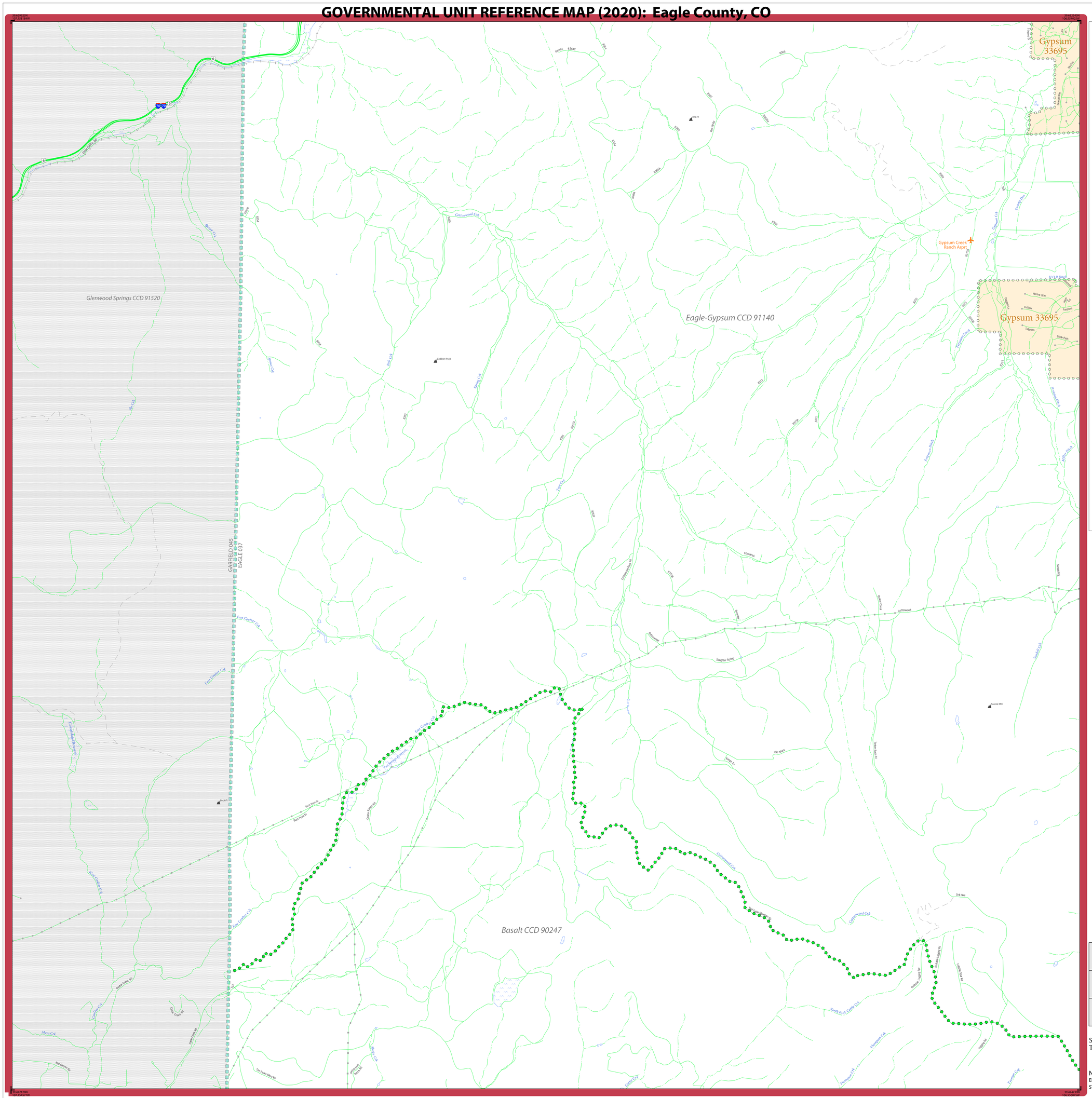

LEGEND

SYMBOL DESCRIPTION	SYMBOL	LABEL STYLE
Federal American Indian Reservation		L'ANSE RESERVATION (TA 1880)
Off-Reservation Trust Land		T1880
American Indian Tribal Subdivision		SHONTO (620)
Alaska Native Regional Corporation (ANRC)		*NANA ANRC 52120*
State (or statistically equivalent entity)		NEW YORK 36
County (or statistically equivalent entity)		ERIE 029
Minor Civil Division (MCD)[1]		Lee town 41460
Census County Division (CCD)[2]		*Jemez CCD 91650*
Consolidated City		MILFORD 47500
Incorporated Place[3]		Davis 18100
Census Designated Place (CDP)[2]		*Cochiti 16560*

DESCRIPTION	SYMBOL
Interstate	
U.S. Highway	
State Highway	
Other Road	Marsh Ln
Cul-de-sac	
Circle	
Geographic Offset or Corridor	
4WD Trail, Stairway, Alley, Walkway, or Ferry	
Railroad	Southern RR
Pipeline or Power Line	
Ridge or Fence	
Property Line or Nonvisible Boundary	
Perennial Stream	Tumbling Cr
Intermittent Stream	Piney Cr
Mountain Peak or Hill	Mt. Baker

DESCRIPTION	SYMBOL
Water Body	Pleasant Lake
Swamp or Marsh	Okefenokee Swamp
Glacier	Bering Glacier
Airport, Airfield, or Helicopter Landing Pad	Dinard Airport
College or University	Coll/Univ
Military	Fort Belvoir
Prison or Juvenile Detention Center	P/JDC
Cemetery	Powell Cmtry
Golf Course	Pinehurst GlfCrs
National Park or Forest	Yosemite NP
Other Park	St Francis Park
Outside Subject Area	
Inset Area	A1

Where state, county, and/or MCD/CCD boundaries coincide, the map shows the boundary symbol for only the highest-ranking of these boundaries. Where American Indian reservation and American Indian tribal subdivision boundaries coincide, the map shows only the American Indian reservation boundaries.

Entity names are followed by either their FIPS code or census code; parentheses indicate a census code.

1 'MCD*' indicates a false MCD. These are for Census Bureau use only.

2 The CCD and CDP boundaries represent statistical entities only and are not updated through the BAS.

3 Incorporated place name color corresponds to the incorporated place fill color.

Due to space limitations, some road names, along with other feature and geography names on the map, may not be shown.

The Census Bureau stores primary and alternate road names, but only primary road names are used to label the roads on these maps.

Key to Adjacent Sheets

	5	6
	10	11
	15	16

Sheet Location within Entity

Sheet 10 of 19 PARENT sheets
Total Sheets: 21 (Index 1; Parent 19; Inset 1)

NAME: Eagle County (037)
ENTITY TYPE: County or statistically equivalent entity
ST: Colorado (08)

INDEX OR PARENT SHEET #: 010
INSET SHEET #: 000000

2020 COUNTY REF MAP (PARENT)

5340208037000000010000000

All legal boundaries and names are as reported through the 2020 Boundary and Annexation Survey (BAS) and Boundary Validation Program (BVP). The boundaries shown on this map are for Census Bureau statistical data collection and tabulation purposes only; their depiction and designation for statistical purposes does not constitute a determination of jurisdictional authority or rights of ownership or entitlement.

Data Source: U.S. Census Bureau's MAF/TIGER database (TAB20), November 2020
Created by Geography Division: December 08, 2020

U.S. DEPARTMENT OF COMMERCE U.S. Census Bureau

Projection: Albers Equal Area Conic
Datum: NAD 83
Spheroid: GRS 80
1st Standard Parallel: 37 39 41
2nd Standard Parallel: 40 20 05
Central Meridian: -105 32 44
Latitude of Projection's Origin: 36 59 35
False Easting: 0
False Northing: 0

0 0.7 1.4 2.1 2.8 3.5 Kilometers
0 0.4 0.8 1.2 1.6 2 Miles
The plotted map scale is 1:24,000

N W E S

Boundary and Annexation Survey (BAS) ID: 20803700000
BAS Submission Deadline: March 1, 2021

PDF versions of the BAS maps are available at:
www.census.gov/programs-surveys/bas/geographies.html

For more information, or to request additional maps, please email geo.bas@census.gov, call 1-800-972-5651, or visit www.census.gov/programs-surveys/bas.html.

United States Census Bureau

GOVERNMENTAL UNIT REFERENCE MAP (2020): Eagle County, CO

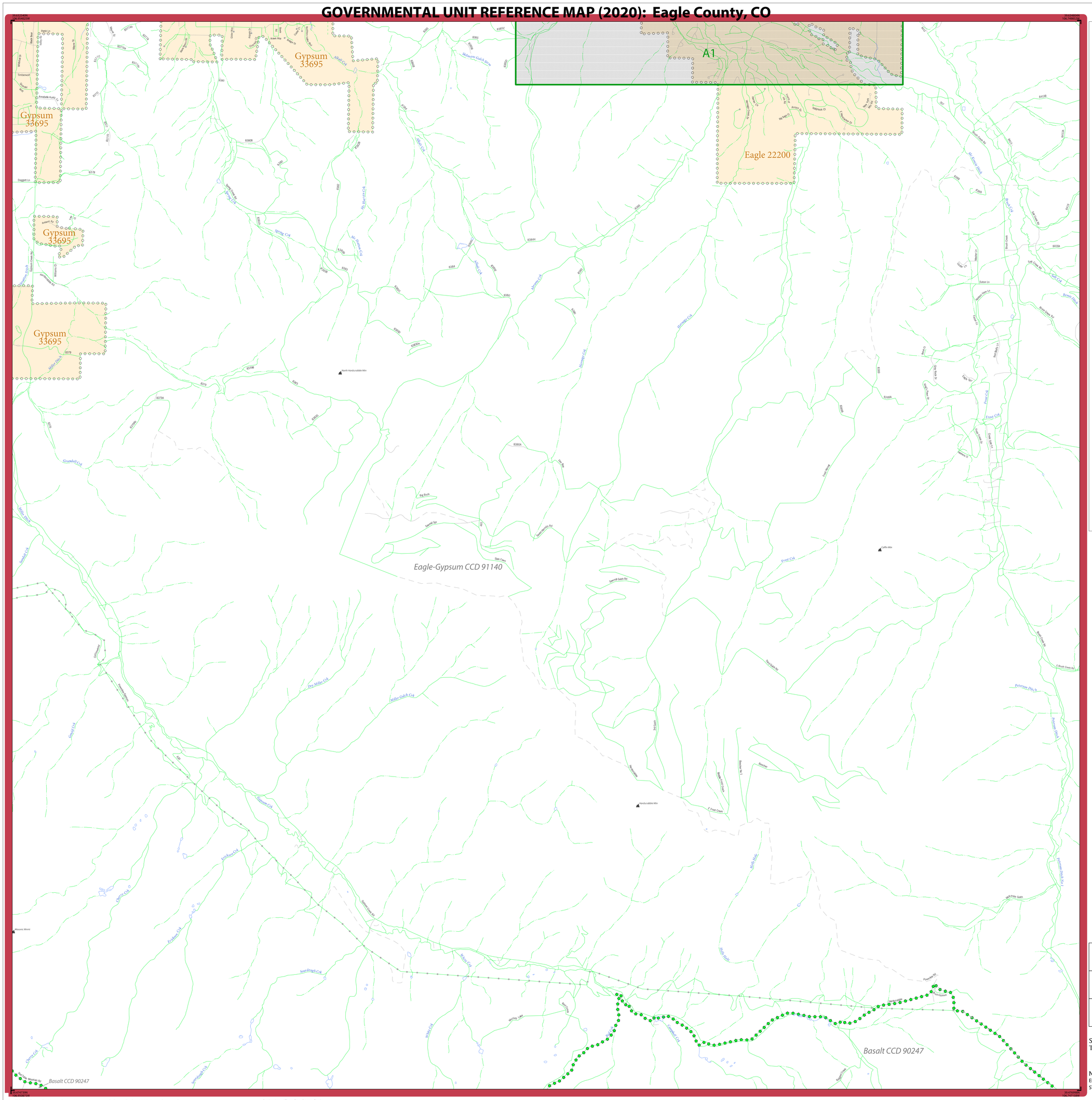

LEGEND

SYMBOL DESCRIPTION	SYMBOL	LABEL STYLE
Federal American Indian Reservation		L'ANSE RESERVATION (TA 1880)
Off-Reservation Trust Land		T1880
American Indian Tribal Subdivision		SHONTO (620)
Alaska Native Regional Corporation (ANRC)		*NANA ANRC 52120*
State (or statistically equivalent entity)		NEW YORK 36
County (or statistically equivalent entity)		ERIE 029
Minor Civil Division (MCD)[1]		Lee town 41460
Census County Division (CCD)[2]		*Jemez CCD 91650*
Consolidated City		MILFORD 47500
Incorporated Place[3]		Davis 18100
Census Designated Place (CDP)[2]		*Cochiti 16560*

DESCRIPTION	SYMBOL	DESCRIPTION	SYMBOL
Interstate	I	Water Body	*Pleasant Lake*
U.S. Highway	2	Swamp or Marsh	*Okefenokee Swamp*
State Highway	4	Glacier	*Bering Glacier*
Other Road	Marsh Ln	Airport, Airfield, or Helicopter Landing Pad	Dönärd Airfoyh
Cul-de-sac		College or University	Coll/Univ
Circle		Military	Fort Belvoir
Geographic Offset or Corridor		Prison or Juvenile Detention Center	PJDC
4WD Trail, Stairway, Alley, Walkway, or Ferry		Cemetery	Powell Cmtry
Railroad	Southern RR	Golf Course	Pinehurst GlfCrs
Pipeline or Power Line		National Park or Forest	Yosemite NP
Ridge or Fence		Other Park	St Francis Park
Property Line or Nonvisible Boundary		Outside Subject Area	
Perennial Stream	*Tumbling Cr*	Inset Area	A1
Intermittent Stream	*Piney Cr*		
Mountain Peak or Hill	*Mt. Baker*		

Where state, county, and/or MCD/CCD boundaries coincide, the map shows the boundary symbol for only the highest-ranking of these boundaries. Where American Indian reservation and American Indian tribal subdivision boundaries coincide, the map shows only the American Indian reservation boundaries.

Entity names are followed by either their FIPS code or census code; parentheses indicate a census code.

1 'MCD*' indicates a false MCD. These are for Census Bureau use only.

2 The CCD and CDP boundaries represent statistical entities only and are not updated through the BAS.

3 Incorporated place name color corresponds to the incorporated place fill color.

Due to space limitations, some road names, along with other feature and geography names on the map, may not be shown.

The Census Bureau stores primary and alternate road names, but only primary road names are used to label the roads on these maps.

Key to Adjacent Sheets

5	6	7
10	11	12
15	16	17

Sheet Location within Entity

Sheet 11 of 19 PARENT sheets
Total Sheets: 21 (Index 1; Parent 19; Inset 1)

NAME: Eagle County (037)
ENTITY TYPE: County or statistically equivalent entity
ST: Colorado (08)

INDEX OR PARENT SHEET #: 011
INSET SHEET #: 000000

2020 COUNTY REF MAP (PARENT)

5340208037000001 1000000

All legal boundaries and names are as reported through the 2020 Boundary and Annexation Survey (BAS) and Boundary Validation Program (BVP). The boundaries shown on this map are for Census Bureau statistical data collection and tabulation purposes only; their depiction and designation for statistical purposes does not constitute a determination of jurisdictional authority or rights of ownership or entitlement.

Data Source: U.S. Census Bureau's MAF/TIGER database (TAB20), November 2020
Created by Geography Division: December 08, 2020

U.S. DEPARTMENT OF COMMERCE U.S. Census Bureau

Projection: Albers Equal Area Conic
Datum: NAD 83
Spheroid: GRS 80
1st Standard Parallel: 37 39 41
2nd Standard Parallel: 40 20 05
Central Meridian: -105 32 44
Latitude of Projection's Origin: 36 59 35
False Easting: 0
False Northing: 0

0 0.7 1.4 2.1 2.8 3.5 Kilometers
0 0.4 0.8 1.2 1.6 2 Miles
The plotted map scale is 1:24,000

N W E S

Boundary and Annexation Survey (BAS) ID: 20803700000
BAS Submission Deadline: March 1, 2021

PDF versions of the BAS maps are available at:
www.census.gov/programs-surveys/bas/geographies.html

For more information, or to request additional maps, please email geo.bas@census.gov, call 1-800-972-5651, or visit www.census.gov/programs-surveys/bas.html.

United States Census Bureau

GOVERNMENTAL UNIT REFERENCE MAP (2020): Eagle County, CO

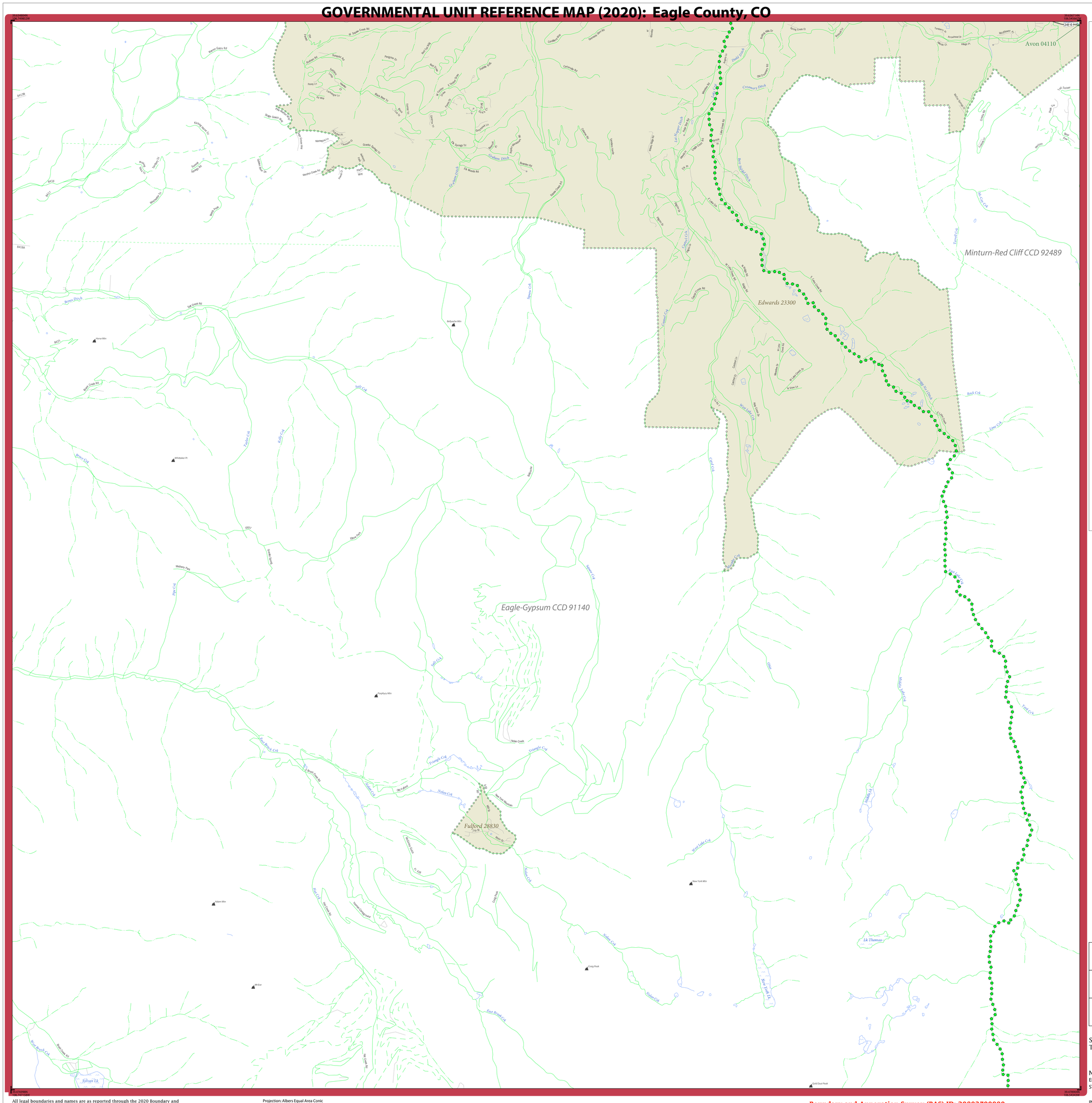

LEGEND

SYMBOL DESCRIPTION	SYMBOL	LABEL STYLE
Federal American Indian Reservation		L'ANSE RESERVATION (TA 1880)
Off-Reservation Trust Land		T1880
American Indian Tribal Subdivision		SHONTO (620)
Alaska Native Regional Corporation (ANRC)		NANA ANRC 52120
State (or statistically equivalent entity)		NEW YORK 36
County (or statistically equivalent entity)		ERIE 029
Minor Civil Division (MCD)[1]		Lee town 41460
Census County Division (CCD)[2]		Jemez CCD 91650
Consolidated City		MILFORD 47500
Incorporated Place[3]		Davis 18100
Census Designated Place (CDP)[2]		Cochiti 16560

DESCRIPTION	SYMBOL
Interstate	
U.S. Highway	
State Highway	
Other Road	Marsh Ln
Cul-de-sac	
Circle	
Geographic Offset or Corridor	
4WD Trail, Stairway, Alley, Walkway, or Ferry	
Railroad	Southern RR
Pipeline or Power Line	
Ridge or Fence	
Property Line or Nonvisible Boundary	
Perennial Stream	Tumbling Cr
Intermittent Stream	Piney Cr
Mountain Peak or Hill	Mt. Baker

DESCRIPTION	SYMBOL
Water Body	Pleasant Lake
Swamp or Marsh	Okefenokee Swamp
Glacier	Bering Glacier
Airport, Airfield, or Helicopter Landing Pad	Dönärd Airfoph
College or University	Coll/Univ
Military	Fort Belvoir
Prison or Juvenile Detention Center	P/JDC
Cemetery	Powell Cmtry
Golf Course	Pinehurst GlfCrs
National Park or Forest	Yosemite NP
Other Park	St Francis Park
Outside Subject Area	
Inset Area	A1

Where state, county, and/or MCD/CCD boundaries coincide, the map shows the boundary symbol for only the highest-ranking of these boundaries. Where American Indian reservation and American Indian tribal subdivision boundaries coincide, the map shows only the American Indian reservation boundaries.

Entity names are followed by either their FIPS code or census code; parentheses indicate a census code.

1 'MCD*' indicates a false MCD. These are for Census Bureau use only.

2 The CCD and CDP boundaries represent statistical entities only and are not updated through the BAS.

3 Incorporated place name color corresponds to the incorporated place fill color.

Due to space limitations, some road names, along with other feature and geography names on the map, may not be shown.

The Census Bureau stores primary and alternate road names, but only primary road names are used to label the roads on these maps.

Key to Adjacent Sheets

6	7	8
11	12	13
16	17	18

Sheet Location within Entity

Sheet 12 of 19 PARENT sheets
Total Sheets: 21 (Index 1; Parent 19; Inset 1)

NAME: Eagle County (037)
ENTITY TYPE: County or statistically equivalent entity
ST: Colorado (08)

INDEX OR PARENT SHEET #: 012
INSET SHEET #: 000000

2020 COUNTY REF MAP (PARENT)

5340208037000000120000 0

All legal boundaries and names are as reported through the 2020 Boundary and Annexation Survey (BAS) and Boundary Validation Program (BVP). The boundaries shown on this map are for Census Bureau statistical data collection and tabulation purposes only; their depiction and designation for statistical purposes does not constitute a determination of jurisdictional authority or rights of ownership or entitlement.

Data Source: U.S. Census Bureau's MAF/TIGER database (TAB20), November 2020
Created by Geography Division: December 08, 2020

U.S. DEPARTMENT OF COMMERCE U.S. Census Bureau

Projection: Albers Equal Area Conic
Datum: NAD 83
Spheroid: GRS 80
1st Standard Parallel: 37 39 41
2nd Standard Parallel: 40 20 05
Central Meridian: -105 32 44
Latitude of Projection's Origin: 36 59 35
False Easting: 0
False Northing: 0

0 0.7 1.4 2.1 2.8 3.5 Kilometers
0 0.4 0.8 1.2 1.6 2 Miles
The plotted map scale is 1:24,000

N W E S

Boundary and Annexation Survey (BAS) ID: 20803700000
BAS Submission Deadline: March 1, 2021

PDF versions of the BAS maps are available at: www.census.gov/programs-surveys/bas/geographies.html

For more information, or to request additional maps, please email geo.bas@census.gov, call 1-800-972-5651, or visit www.census.gov/programs-surveys/bas.html.

United States Census Bureau

GOVERNMENTAL UNIT REFERENCE MAP (2020): Eagle County, CO

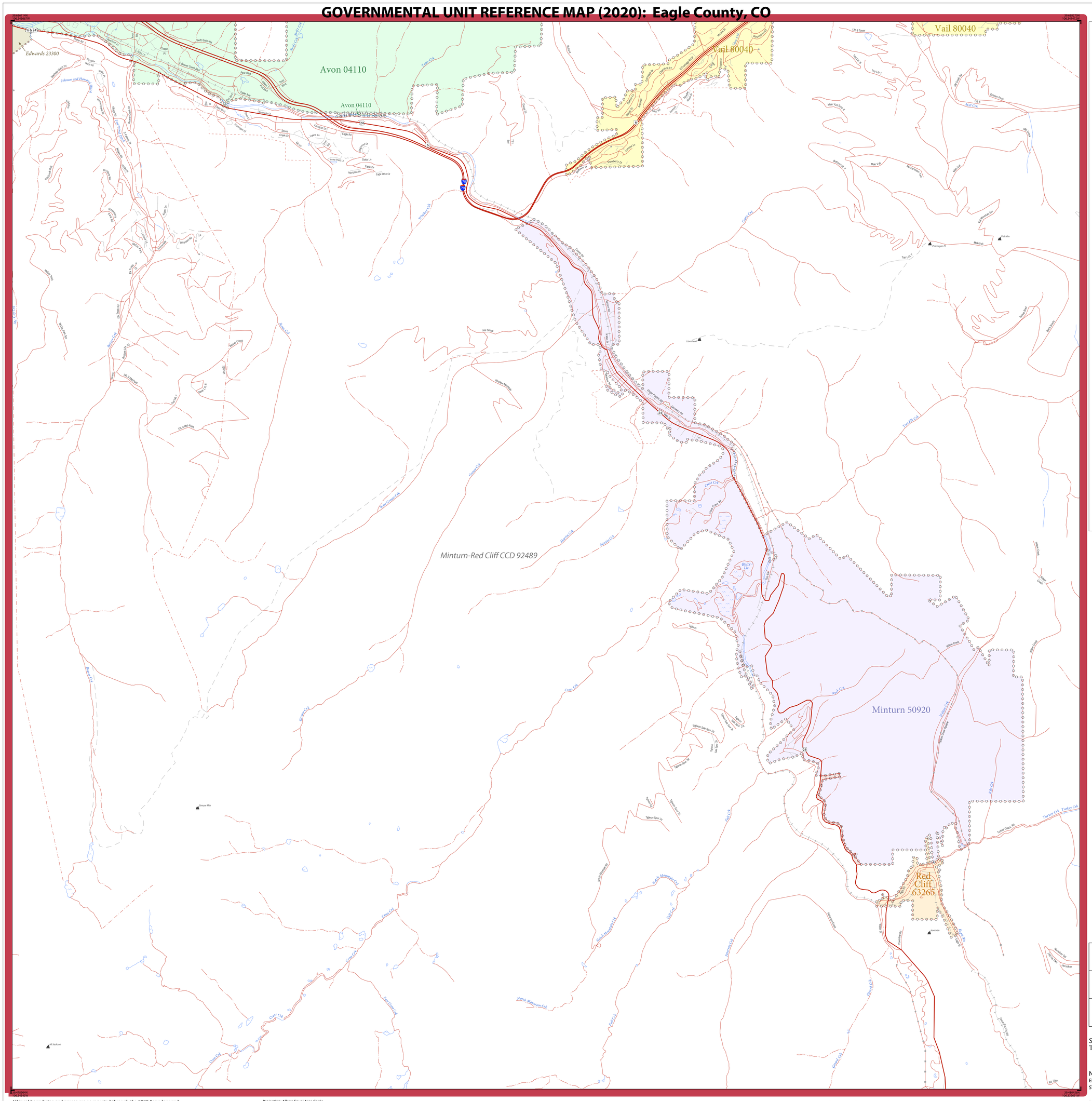

LEGEND

SYMBOL DESCRIPTION	SYMBOL	LABEL STYLE
Federal American Indian Reservation		L'ANSE RESERVATION (TA 1880)
Off-Reservation Trust Land		T1880
American Indian Tribal Subdivision		SHONTO (620)
Alaska Native Regional Corporation (ANRC)		NANA ANRC 52120
State (or statistically equivalent entity)		NEW YORK 36
County (or statistically equivalent entity)		ERIE 029
Minor Civil Division (MCD)[1]		Lee town 41460
Census County Division (CCD)[2]		Jemez CCD 91650
Consolidated City		MILFORD 47500
Incorporated Place[3]		Davis 18100
Census Designated Place (CDP)[2]		Cochiti 16560

DESCRIPTION	SYMBOL
Interstate	5
U.S. Highway	2
State Highway	4
Other Road	Marsh Ln
Cul-de-sac	
Circle	
Geographic Offset or Corridor	
4WD Trail, Stairway, Alley, Walkway, or Ferry	
Railroad	Southern RR
Pipeline or Power Line	
Ridge or Fence	
Property Line or Nonvisible Boundary	
Perennial Stream	Tumbling Cr
Intermittent Stream	Piney Cr
Mountain Peak or Hill	Mt. Baker

DESCRIPTION	SYMBOL
Water Body	Pleasant Lake
Swamp or Marsh	Okefenokee Swamp
Glacier	Bering Glacier
Airport, Airfield, or Helicopter Landing Pad	O'Donard Airport
College or University	Coll/Univ
Military	Fort Belvoir
Prison or Juvenile Detention Center	P/JDC
Cemetery	Powell Cmtry
Golf Course	Pinehurst GlfCrs
National Park or Forest	Yosemite NP
Other Park	St Francis Park
Outside Subject Area	
Inset Area	A1

Where state, county, and/or MCD/CCD boundaries coincide, the map shows the boundary symbol for only the highest-ranking of these boundaries. Where American Indian reservation and American Indian tribal subdivision boundaries coincide, the map shows only the American Indian reservation boundaries.

Entity names are followed by either their FIPS code or census code; parentheses indicate a census code.

1 'MCD*' indicates a false MCD. These are for Census Bureau use only.

2 The CCD and CDP boundaries represent statistical entities only and are not updated through the BAS.

3 Incorporated place name color corresponds to the incorporated place fill color.

Due to space limitations, some road names, along with other feature and geography names on the map, may not be shown.

The Census Bureau stores primary and alternate road names, but only primary road names are used to label the roads on these maps.

Key to Adjacent Sheets

7	8	9
12	13	14
17	18	19

Sheet Location within Entity

Sheet 13 of 19 PARENT sheets
Total Sheets: 21 (Index 1; Parent 19; Inset 1)

NAME: Eagle County (037)
ENTITY TYPE: County or statistically equivalent entity
ST: Colorado (08)

INDEX OR PARENT SHEET #: 013
INSET SHEET #: 000000

2020 COUNTY REF MAP (PARENT)

53402080370000013000000

All legal boundaries and names are as reported through the 2020 Boundary and Annexation Survey (BAS) and Boundary Validation Program (BVP). The boundaries shown on this map are for Census Bureau statistical data collection and tabulation purposes only; their depiction and designation for statistical purposes does not constitute a determination of jurisdictional authority or rights of ownership or entitlement.

Data Source: U.S. Census Bureau's MAF/TIGER database (TAB20), November 2020
Created by Geography Division: December 08, 2020

U.S. DEPARTMENT OF COMMERCE U.S. Census Bureau

Projection: Albers Equal Area Conic
Datum: NAD 83
Spheroid: GRS 80
1st Standard Parallel: 37 39 41
2nd Standard Parallel: 40 20 05
Central Meridian: -105 32 44
Latitude of Projection's Origin: 36 59 35
False Easting: 0
False Northing: 0

0 0.7 1.4 2.1 2.8 3.5 Kilometers
0 0.4 0.8 1.2 1.6 2 Miles
The plotted map scale is 1:24,000

N W E S

Boundary and Annexation Survey (BAS) ID: 20803700000
BAS Submission Deadline: March 1, 2021

PDF versions of the BAS maps are available at:
www.census.gov/programs-surveys/bas/geographies.html

For more information, or to request additional maps, please email geo.bas@census.gov, call 1-800-972-5651, or visit www.census.gov/programs-surveys/bas.html.

United States Census Bureau

GOVERNMENTAL UNIT REFERENCE MAP (2020): Eagle County, CO

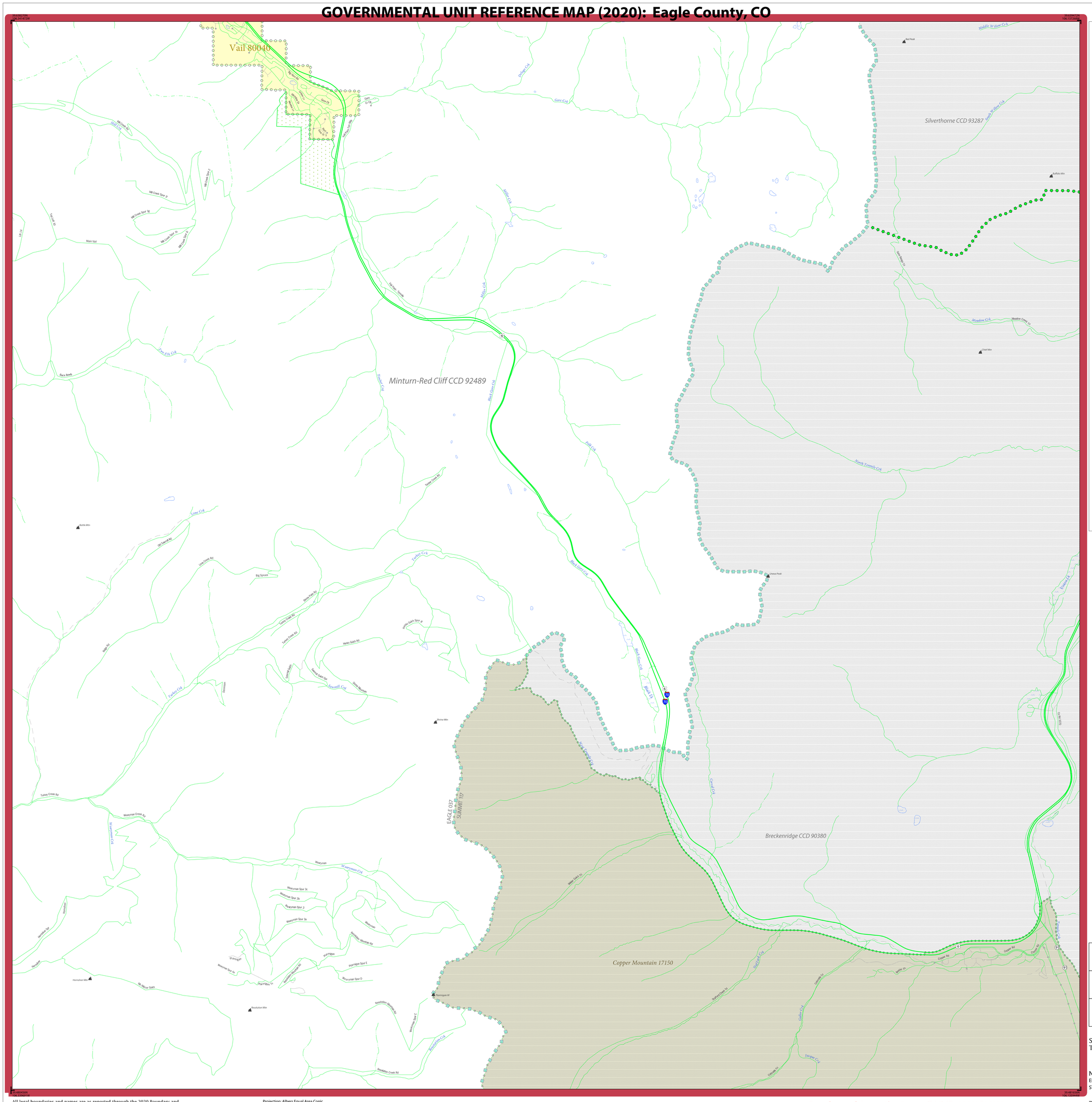

LEGEND

SYMBOL DESCRIPTION	SYMBOL	LABEL STYLE
Federal American Indian Reservation		L'ANSE RESERVATION (TA 1880)
Off-Reservation Trust Land		T1880
American Indian Tribal Subdivision		SHONTO (620)
Alaska Native Regional Corporation (ANRC)		*NANA ANRC 52120*
State (or statistically equivalent entity)		NEW YORK 36
County (or statistically equivalent entity)		ERIE 029
Minor Civil Division (MCD)[1]		Lee town 41460
Census County Division (CCD)[2]		*Jemez CCD 91650*
Consolidated City		MILFORD 47500
Incorporated Place[3]		Davis 18100
Census Designated Place (CDP)[2]		*Cochiti 16560*

DESCRIPTION	SYMBOL	DESCRIPTION	SYMBOL
Interstate	5	Water Body	*Pleasant Lake*
U.S. Highway	2	Swamp or Marsh	*Okefenokee Swamp*
State Highway	4	Glacier	*Bering Glacier*
Other Road	Marsh Ln	Airport, Airfield, or Helicopter Landing Pad	Dönärd Airfield
Cul-de-sac		College or University	Coll/Univ
Circle		Military	Fort Belvoir
Geographic Offset or Corridor		Prison or Juvenile Detention Center	P/JDC
4WD Trail, Stairway, Alley, Walkway, or Ferry		Cemetery	Powell Cmtry
Railroad	Southern RR	Golf Course	Pinehurst GlfCrs
Pipeline or Power Line		National Park or Forest	Yosemite NP
Ridge or Fence		Other Park	St Francis Park
Property Line or Nonvisible Boundary		Outside Subject Area	
Perennial Stream	*Tumbling Cr*	Inset Area	A1
Intermittent Stream	*Piney Cr*		
Mountain Peak or Hill	*Mt. Baker*		

Where state, county, and/or MCD/CCD boundaries coincide, the map shows the boundary symbol for only the highest-ranking of these boundaries. Where American Indian reservation and American Indian tribal subdivision boundaries coincide, the map shows only the American Indian reservation boundaries.

Entity names are followed by either their FIPS code or census code; parentheses indicate a census code.

1 'MCD*' indicates a false MCD. These are for Census Bureau use only.

2 The CCD and CDP boundaries represent statistical entities only and are not updated through the BAS.

3 Incorporated place name color corresponds to the incorporated place fill color.

Due to space limitations, some road names, along with other feature and geography names on the map, may not be shown.

The Census Bureau stores primary and alternate road names, but only primary road names are used to label the roads on these maps.

Key to Adjacent Sheets

8	9	
13	14	
18	19	

Sheet Location within Entity

Sheet 14 of 19 PARENT sheets
Total Sheets: 21 (Index 1; Parent 19; Inset 1)

NAME: Eagle County (037)
ENTITY TYPE: County or statistically equivalent entity
ST: Colorado (08)

INDEX OR PARENT SHEET #: 014
INSET SHEET #: 000000

2020 COUNTY REF MAP (PARENT)

5340208037000001400000

All legal boundaries and names are as reported through the 2020 Boundary and Annexation Survey (BAS) and Boundary Validation Program (BVP). The boundaries shown on this map are for Census Bureau statistical data collection and tabulation purposes only; their depiction and designation for statistical purposes does not constitute a determination of jurisdictional authority or rights of ownership or entitlement.

Data Source: U.S. Census Bureau's MAF/TIGER database (TAB20), November 2020
Created by Geography Division: December 08, 2020

U.S. DEPARTMENT OF COMMERCE U.S. Census Bureau

Projection: Albers Equal Area Conic
Datum: NAD 83
Spheroid: GRS 80
1st Standard Parallel: 37 39 41
2nd Standard Parallel: 40 20 05
Central Meridian: -105 32 44
Latitude of Projection's Origin: 36 59 35
False Easting: 0
False Northing: 0

0 0.7 1.4 2.1 2.8 3.5 Kilometers
0 0.4 0.8 1.2 1.6 2 Miles
The plotted map scale is 1:24,000

N W E S

Boundary and Annexation Survey (BAS) ID: 20803700000
BAS Submission Deadline: March 1, 2021

PDF versions of the BAS maps are available at: www.census.gov/programs-surveys/bas/geographies.html

For more information, or to request additional maps, please email geo.bas@census.gov, call 1-800-972-5651, or visit www.census.gov/programs-surveys/bas.html.

United States Census Bureau

GOVERNMENTAL UNIT REFERENCE MAP (2020): Eagle County, CO

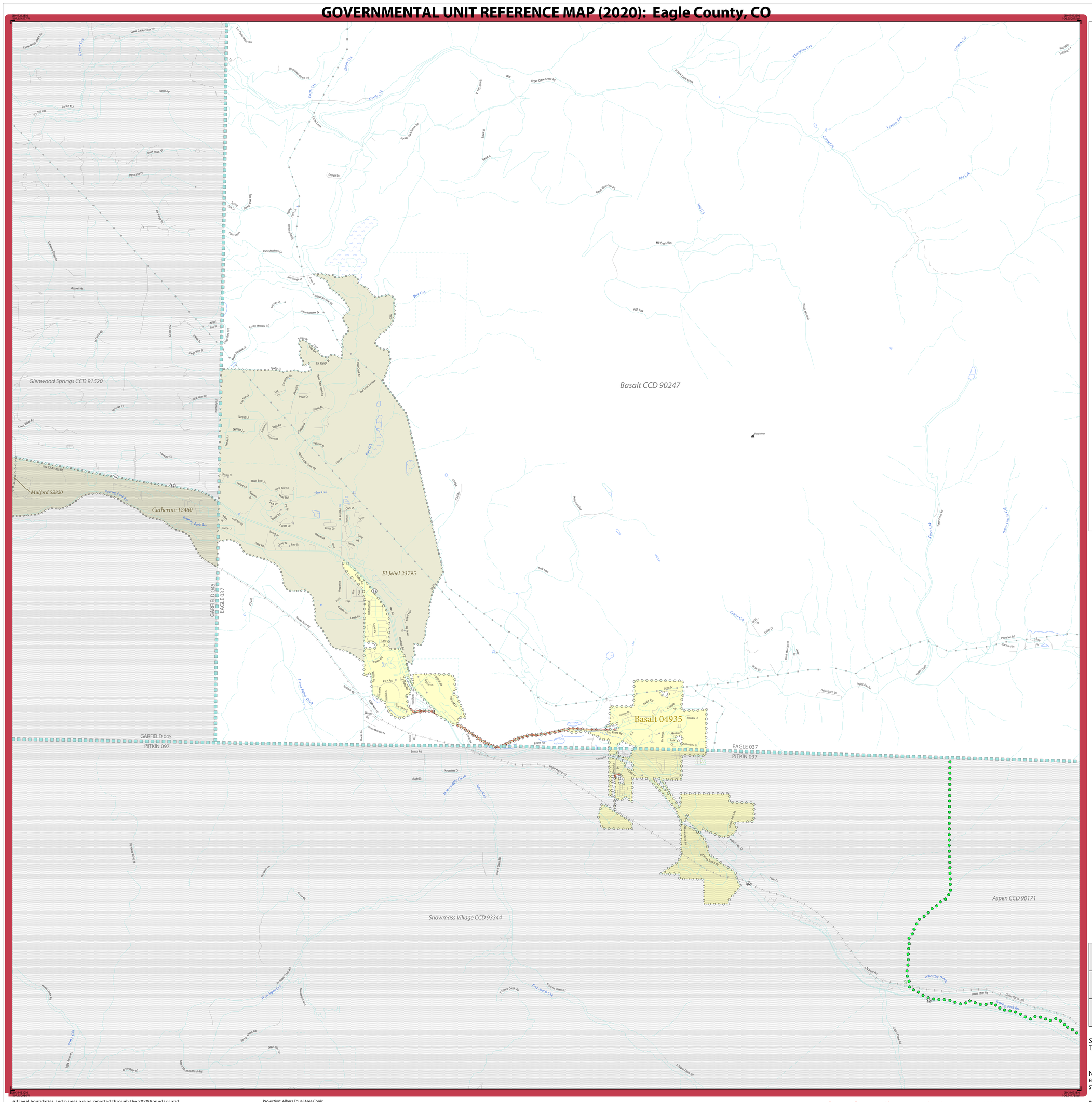
Glenwood Springs CCD 91520
Basalt CCD 90247
Mulford 52820
Catherine 12460
El Jebel 23795
Basalt 04935
Snowmass Village CCD 93344
Aspen CCD 90171
GARFIELD 045
PITKIN 097
EAGLE 037
Colorado River
Roaring Fork Riv
Frying Pan Riv
Fryingpan Riv
Crystal Riv
Cattle Crk
Blue Crk
Mill Crk
Fryingpan Crk
Frying Pan Riv
Roaring Fork Riv
Snowmass Crk
Brush Crk
Maroon Crk
Castle Crk
Woody Crk
Emma Rd
Upper Cattle Creek Rd
Lower River Rd
Upper Pacific Rd
Wheatley Ditch
Highline Canal
Hunter Creek Rd
Sopris Creek Rd
Ute Creek Rd
Spring Creek Rd
Snowmass Creek Rd
Owens Creek Rd
Cattle Creek Rd
Grange Ln
Mill Creek Rim
High Park
Aspen Mtn
Kelly Lake
Ruby Lake
Sopris Creek
Sopris Creek Rd
E Sopris Creek Rd
W Sopris Creek Rd
Sopris Creek Ranch Rd
Sopris Creek Ranch
Sopris Creek Ranch Rd
Sopris Creek Rd
Sopris Creek Rd
Sopris Creek

GOVERNMENTAL UNIT REFERENCE MAP (2020): Eagle County, CO

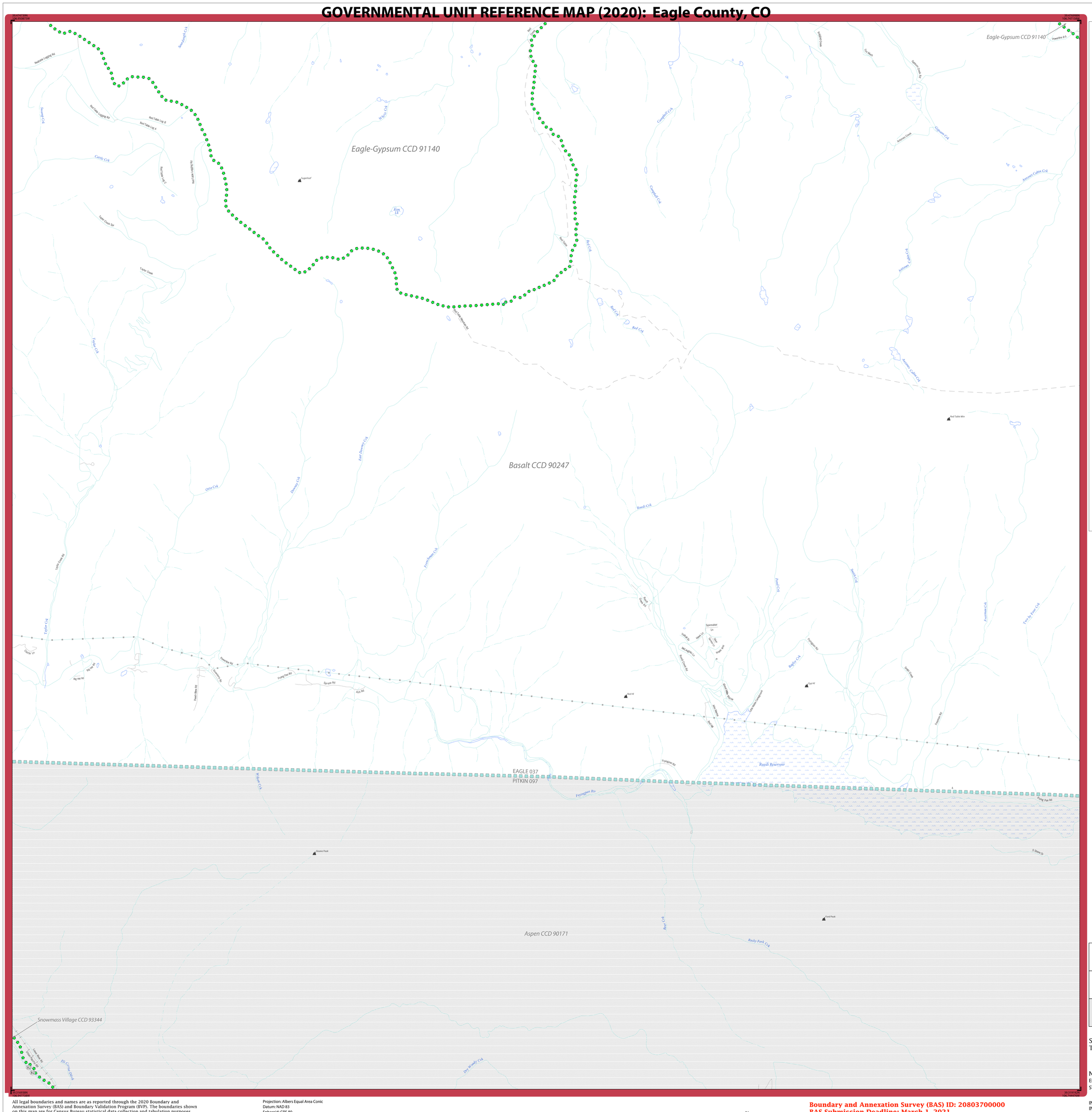
Eagle-Gypsum CCD 91140
Basalt CCD 90247
Aspen CCD 90171
Snowmass Village CCD 93344
EAGLE 037
PITKIN 097
Ruedi Reservoir
Freyjagen Rv
Fryingpan Rd
Frying Pan Rd
Rock Creek Rd
Red Table Log A
Red Table Log B
Red Table Log C
Red Table Log D
Red Table Log E
Red Table Log F
Red Table Log G
Red Table Log H
Red Table Log I
Red Table Log J
Red Table Log K
Red Table Log L
Red Table Log M
Red Table Log N
Red Table Log O
Red Table Log P
Red Table Log Q
Red Table Log R
Red Table Log S
Red Table Log T
Red Table Log U
Red Table Log V
Red Table Log W
Red Table Log X
Red Table Log Y
Red Table Log Z
Red Table Log AA
Red Table Log AB
Red Table Log AC
Red Table Log AD
Red Table Log AE
Red Table Log AF
Red Table Log AG
Red Table Log AH
Red Table Log AI
Red Table Log AJ
Red Table Log AK
Red Table Log AL
Red Table Log AM
Red Table Log AN
Red Table Log AO
Red Table Log AP
Red Table Log AQ
Red Table Log AR
Red Table Log AS
Red Table Log AT
Red Table Log AU
Red Table Log AV
Red Table Log AW
Red Table Log AX
Red Table Log AY
Red Table Log AZ
Red Table Log BA
Red Table Log BB
Red Table Log BC
Red Table Log BD
Red Table Log BE
Red Table Log BF
Red Table Log BG
Red Table Log BH
Red Table Log BI
Red Table Log BJ
Red Table Log BK
Red Table Log BL
Red Table Log BM
Red Table Log BN
Red Table Log BO
Red Table Log BP
Red Table Log BQ
Red Table Log BR
Red Table Log BS
Red Table Log BT
Red Table Log BU
Red Table Log BV
Red Table Log BW
Red Table Log BX
Red Table Log BY
Red Table Log BZ
Red Table Log CA
Red Table Log CB
Red Table Log CC
Red Table Log CD
Red Table Log CE
Red Table Log CF
Red Table Log CG
Red Table Log CH
Red Table Log CI
Red Table Log CJ
Red Table Log CK
Red Table Log CL
Red Table Log CM
Red Table Log CN
Red Table Log CO
Red Table Log CP
Red Table Log CQ
Red Table Log CR
Red Table Log CS
Red Table Log CT
Red Table Log CU
Red Table Log CV
Red Table Log CW
Red Table Log CX
Red Table Log CY
Red Table Log CZ
Red Table Log DA
Red Table Log DB
Red Table Log DC
Red Table Log DD
Red Table Log DE
Red Table Log DF
Red Table Log DG
Red Table Log DH
Red Table Log DI
Red Table Log DJ
Red Table Log DK
Red Table Log DL
Red Table Log DM
Red Table Log DN
Red Table Log DO
Red Table Log DP
Red Table Log DQ
Red Table Log DR
Red Table Log DS
Red Table Log DT
Red Table Log DU
Red Table Log DV
Red Table Log DW
Red Table Log DX
Red Table Log DY
Red Table Log DZ
Red Table Log EA
Red Table Log EB
Red Table Log EC
Red Table Log ED
Red Table Log EE
Red Table Log EF
Red Table Log EG
Red Table Log EH
Red Table Log EI
Red Table Log EJ
Red Table Log EK
Red Table Log EL
Red Table Log EM
Red Table Log EN
Red Table Log EO
Red Table Log EP
Red Table Log EQ
Red Table Log ER
Red Table Log ES
Red Table Log ET
Red Table Log EU
Red Table Log EV
Red Table Log EW
Red Table Log EX
Red Table Log EY
Red Table Log EZ
Red Table Log FA
Red Table Log FB
Red Table Log FC
Red Table Log FD
Red Table Log FE
Red Table Log FF
Red Table Log FG
Red Table Log FH
Red Table Log FI
Red Table Log FJ
Red Table Log FK
Red Table Log FL
Red Table Log FM
Red Table Log FN
Red Table Log FO
Red Table Log FP
Red Table Log FQ
Red Table Log FR
Red Table Log FS
Red Table Log FT
Red Table Log FU
Red Table Log FV
Red Table Log FW
Red Table Log FX
Red Table Log FY
Red Table Log FZ
Red Table Log GA
Red Table Log GB
Red Table Log GC
Red Table Log GD
Red Table Log GE
Red Table Log GF
Red Table Log GG
Red Table Log GH
Red Table Log GI
Red Table Log GJ
Red Table Log GK
Red Table Log GL
Red Table Log GM
Red Table Log GN
Red Table Log GO
Red Table Log GP
Red Table Log GQ
Red Table Log GR
Red Table Log GS
Red Table Log GT
Red Table Log GU
Red Table Log GV
Red Table Log GW
Red Table Log GX
Red Table Log GY
Red Table Log GZ
Red Table Log HA
Red Table Log HB
Red Table Log HC
Red Table Log HD
Red Table Log HE
Red Table Log HF
Red Table Log HG
Red Table Log HH
Red Table Log HI
Red Table Log HJ
Red Table Log HK
Red Table Log HL
Red Table Log HM
Red Table Log HN
Red Table Log HO
Red Table Log HP
Red Table Log HQ
Red Table Log HR
Red Table Log HS
Red Table Log HT
Red Table Log HU
Red Table Log HV
Red Table Log HW
Red Table Log HX
Red Table Log HY
Red Table Log HZ
Red Table Log IA
Red Table Log IB
Red Table Log IC
Red Table Log ID
Red Table Log IE
Red Table Log IF
Red Table Log IG
Red Table Log IH
Red Table Log II
Red Table Log IJ
Red Table Log IK
Red Table Log IL
Red Table Log IM
Red Table Log IN
Red Table Log IO
Red Table Log IP
Red Table Log IQ
Red Table Log IR
Red Table Log IS
Red Table Log IT
Red Table Log IU
Red Table Log IV
Red Table Log IW
Red Table Log IX
Red Table Log IY
Red Table Log IZ
Red Table Log JA
Red Table Log JB
Red Table Log JC
Red Table Log JD
Red Table Log JE
Red Table Log JF
Red Table Log JG
Red Table Log JH
Red Table Log JI
Red Table Log JJ
Red Table Log JK
Red Table Log JL
Red Table Log JM
Red Table Log JN
Red Table Log JO
Red Table Log JP
Red Table Log JQ
Red Table Log JR
Red Table Log JS
Red Table Log JT
Red Table Log JU
Red Table Log JV
Red Table Log JW
Red Table Log JX
Red Table Log JY
Red Table Log JZ
Red Table Log KA
Red Table Log KB
Red Table Log KC
Red Table Log KD
Red Table Log KE
Red Table Log KF
Red Table Log KG
Red Table Log KH
Red Table Log KI
Red Table Log KJ
Red Table Log KK
Red Table Log KL
Red Table Log KM
Red Table Log KN
Red Table Log KO
Red Table Log KP
Red Table Log KQ
Red Table Log KR
Red Table Log KS
Red Table Log KT
Red Table Log KU
Red Table Log KV
Red Table Log KW
Red Table Log KX
Red Table Log KY
Red Table Log KZ
Red Table Log LA
Red Table Log LB
Red Table Log LC
Red Table Log LD
Red Table Log LE
Red Table Log LF
Red Table Log LG
Red Table Log LH
Red Table Log LI
Red Table Log LJ
Red Table Log LK
Red Table Log LL
Red Table Log LM
Red Table Log LN
Red Table Log LO
Red Table Log LP
Red Table Log LQ
Red Table Log LR
Red Table Log LS
Red Table Log LT
Red Table Log LU
Red Table Log LV
Red Table Log LW
Red Table Log LX
Red Table Log LY
Red Table Log LZ
Red Table Log MA
Red Table Log MB
Red Table Log MC
Red Table Log MD
Red Table Log ME
Red Table Log MF
Red Table Log MG
Red Table Log MH
Red Table Log MI
Red Table Log MJ
Red Table Log MK
Red Table Log ML
Red Table Log MM
Red Table Log MN
Red Table Log MO
Red Table Log MP
Red Table Log MQ
Red Table Log MR
Red Table Log MS
Red Table Log MT
Red Table Log MU
Red Table Log MV
Red Table Log MW
Red Table Log MX
Red Table Log MY
Red Table Log MZ
Red Table Log NA
Red Table Log NB
Red Table Log NC
Red Table Log ND
Red Table Log NE
Red Table Log NF
Red Table Log NG
Red Table Log NH
Red Table Log NI
Red Table Log NJ
Red Table Log NK
Red Table Log NL
Red Table Log NM
Red Table Log NN
Red Table Log NO
Red Table Log NP
Red Table Log NQ
Red Table Log NR
Red Table Log NS
Red Table Log NT
Red Table Log NU
Red Table Log NV
Red Table Log NW
Red Table Log NX
Red Table Log NY
Red Table Log NZ
Red Table Log OA
Red Table Log OB
Red Table Log OC
Red Table Log OD
Red Table Log OE
Red Table Log OF
Red Table Log OG
Red Table Log OH
Red Table Log OI
Red Table Log OJ
Red Table Log OK
Red Table Log OL
Red Table Log OM
Red Table Log ON
Red Table Log OO
Red Table Log OP
Red Table Log OQ
Red Table Log OR
Red Table Log OS
Red Table Log OT
Red Table Log OU
Red Table Log OV
Red Table Log OW
Red Table Log OX
Red Table Log OY
Red Table Log OZ
Red Table Log PA
Red Table Log PB
Red Table Log PC
Red Table Log PD
Red Table Log PE
Red Table Log PF
Red Table Log PG
Red Table Log PH
Red Table Log PI
Red Table Log PJ
Red Table Log PK
Red Table Log PL
Red Table Log PM
Red Table Log PN
Red Table Log PO
Red Table Log PP
Red Table Log PQ
Red Table Log PR
Red Table Log PS
Red Table Log PT
Red Table Log PU
Red Table Log PV
Red Table Log PW
Red Table Log PX
Red Table Log PY
Red Table Log PZ
Red Table Log QA
Red Table Log QB
Red Table Log QC
Red Table Log QD
Red Table Log QE
Red Table Log QF
Red Table Log QG
Red Table Log QH
Red Table Log QI
Red Table Log QJ
Red Table Log QK
Red Table Log QL
Red Table Log QM
Red Table Log QN
Red Table Log QO
Red Table Log QP
Red Table Log QQ
Red Table Log QR
Red Table Log QS
Red Table Log QT
Red Table Log QU
Red Table Log QV
Red Table Log QW
Red Table Log QX
Red Table Log QY
Red Table Log QZ
Red Table Log RA
Red Table Log RB
Red Table Log RC
Red Table Log RD
Red Table Log RE
Red Table Log RF
Red Table Log RG
Red Table Log RH
Red Table Log RI
Red Table Log RJ
Red Table Log RK
Red Table Log RL
Red Table Log RM
Red Table Log RN
Red Table Log RO
Red Table Log RP
Red Table Log RQ
Red Table Log RR
Red Table Log RS
Red Table Log RT
Red Table Log RU
Red Table Log RV
Red Table Log RW
Red Table Log RX
Red Table Log RY
Red Table Log RZ
Red Table Log SA
Red Table Log SB
Red Table Log SC
Red Table Log SD
Red Table Log SE
Red Table Log SF
Red Table Log SG
Red Table Log SH
Red Table Log SI
Red Table Log SJ
Red Table Log SK
Red Table Log SL
Red Table Log SM
Red Table Log SN
Red Table Log SO
Red Table Log SP
Red Table Log SQ
Red Table Log SR
Red Table Log SS
Red Table Log ST
Red Table Log SU
Red Table Log SV
Red Table Log SW
Red Table Log SX
Red Table Log SY
Red Table Log SZ
Red Table Log TA
Red Table Log TB
Red Table Log TC
Red Table Log TD
Red Table Log TE
Red Table Log TF
Red Table Log TG
Red Table Log TH
Red Table Log TI
Red Table Log TJ
Red Table Log TK
Red Table Log TL
Red Table Log TM
Red Table Log TN
Red Table Log TO
Red Table Log TP
Red Table Log TQ
Red Table Log TR
Red Table Log TS
Red Table Log TT
Red Table Log TU
Red Table Log TV
Red Table Log TW
Red Table Log TX
Red Table Log TY
Red Table Log TZ
Red Table Log UA
Red Table Log UB
Red Table Log UC
Red Table Log UD
Red Table Log UE
Red Table Log UF
Red Table Log UG
Red Table Log UH
Red Table Log UI
Red Table Log UJ
Red Table Log UK
Red Table Log UL
Red Table Log UM
Red Table Log UN
Red Table Log UO
Red Table Log UP
Red Table Log UQ
Red Table Log UR
Red Table Log US
Red Table Log UT
Red Table Log UU
Red Table Log UV
Red Table Log UW
Red Table Log UX
Red Table Log UY
Red Table Log UZ
Red Table Log VA
Red Table Log VB
Red Table Log VC
Red Table Log VD
Red Table Log VE
Red Table Log VF
Red Table Log VG
Red Table Log VH
Red Table Log VI
Red Table Log VJ
Red Table Log VK
Red Table Log VL
Red Table Log VM
Red Table Log VN
Red Table Log VO
Red Table Log VP
Red Table Log VQ
Red Table Log VR
Red Table Log VS
Red Table Log VT
Red Table Log VU
Red Table Log VV
Red Table Log VW
Red Table Log VX
Red Table Log VY
Red Table Log VZ
Red Table Log WA
Red Table Log WB
Red Table Log WC
Red Table Log WD
Red Table Log WE
Red Table Log WF
Red Table Log WG
Red Table Log WH
Red Table Log WI
Red Table Log WJ
Red Table Log WK
Red Table Log WL
Red Table Log WM
Red Table Log WN
Red Table Log WO
Red Table Log WP
Red Table Log WQ
Red Table Log WR
Red Table Log WS
Red Table Log WT
Red Table Log WU
Red Table Log WV
Red Table Log WW
Red Table Log WX
Red Table Log WY
Red Table Log WZ
Red Table Log XA
Red Table Log XB
Red Table Log XC
Red Table Log XD
Red Table Log XE
Red Table Log XF
Red Table Log XG
Red Table Log XH
Red Table Log XI
Red Table Log XJ
Red Table Log XK
Red Table Log XL
Red Table Log XM
Red Table Log XN
Red Table Log XO
Red Table Log XP
Red Table Log XQ
Red Table Log XR
Red Table Log XS
Red Table Log XT
Red Table Log XU
Red Table Log XV
Red Table Log XW
Red Table Log XX
Red Table Log XY
Red Table Log XZ
Red Table Log YA
Red Table Log YB
Red Table Log YC
Red Table Log YD
Red Table Log YE
Red Table Log YF
Red Table Log YG
Red Table Log YH
Red Table Log YI
Red Table Log YJ
Red Table Log YK
Red Table Log YL
Red Table Log YM
Red Table Log YN
Red Table Log YO
Red Table Log YP
Red Table Log YQ
Red Table Log YR
Red Table Log YS
Red Table Log YT
Red Table Log YU
Red Table Log YV
Red Table Log YW
Red Table Log YX
Red Table Log YY
Red Table Log YZ
Red Table Log ZA
Red Table Log ZB
Red Table Log ZC
Red Table Log ZD
Red Table Log ZE
Red Table Log ZF
Red Table Log ZG
Red Table Log ZH
Red Table Log ZI
Red Table Log ZJ
Red Table Log ZK
Red Table Log ZL
Red Table Log ZM
Red Table Log ZN
Red Table Log ZO
Red Table Log ZP
Red Table Log ZQ
Red Table Log ZR
Red Table Log ZS
Red Table Log ZT
Red Table Log ZU
Red Table Log ZV
Red Table Log ZW
Red Table Log ZX
Red Table Log ZY
Red Table Log ZZ
Red Table Log AA
Red Table Log AB
Red Table Log AC
Red Table Log AD
Red Table Log AE
Red Table Log AF
Red Table Log AG
Red Table Log AH
Red Table Log AI
Red Table Log AJ
Red Table Log AK
Red Table Log AL
Red Table Log AM
Red Table Log AN
Red Table Log AO
Red Table Log AP
Red Table Log AQ
Red Table Log AR
Red Table Log AS
Red Table Log AT
Red Table Log AU
Red Table Log AV
Red Table Log AW
Red Table Log AX
Red Table Log AY
Red Table Log AZ
Red Table Log BA
Red Table Log BB
Red Table Log BC
Red Table Log BD
Red Table Log BE
Red Table Log BF
Red Table Log BG
Red Table Log BH
Red Table Log BI
Red Table Log BJ
Red Table Log BK
Red Table Log BL
Red Table Log BM
Red Table Log BN
Red Table Log BO
Red Table Log BP
Red Table Log BQ
Red Table Log BR
Red Table Log BS
Red Table Log BT
Red Table Log BU
Red Table Log BV
Red Table Log BW
Red Table Log BX
Red Table Log BY
Red Table Log BZ
Red Table Log CA
Red Table Log CB
Red Table Log CC
Red Table Log CD
Red Table Log CE
Red Table Log CF
Red Table Log CG
Red Table Log CH
Red Table Log CI
Red Table Log CJ
Red Table Log CK
Red Table Log CL
Red Table Log CM
Red Table Log CN
Red Table Log CO
Red Table Log CP
Red Table Log CQ
Red Table Log CR
Red Table Log CS
Red Table Log CT
Red Table Log CU
Red Table Log CV
Red Table Log CW
Red Table Log CX
Red Table Log CY
Red Table Log CZ
Red Table Log DA
Red Table Log DB
Red Table Log DC
Red Table Log DD
Red Table Log DE
Red Table Log DF
Red Table Log DG
Red Table Log DH
Red Table Log DI
Red Table Log DJ
Red Table Log DK
Red Table Log DL
Red Table Log DM
Red Table Log DN
Red Table Log DO
Red Table Log DP
Red Table Log DQ
Red Table Log DR
Red Table Log DS
Red Table Log DT
Red Table Log DU
Red Table Log DV
Red Table Log DW
Red Table Log DX
Red Table Log DY
Red Table Log DZ
Red Table Log EA
Red Table Log EB
Red Table Log EC
Red Table Log ED
Red Table Log EE
Red Table Log EF
Red Table Log EG
Red Table Log EH
Red Table Log EI
Red Table Log EJ
Red Table Log EK
Red Table Log EL
Red Table Log EM
Red Table Log EN
Red Table Log EO
Red Table Log EP
Red Table Log EQ
Red Table Log ER
Red Table Log ES
Red Table Log ET
Red Table Log EU
Red Table Log EV
Red Table Log EW
Red Table Log EX
Red Table Log EY
Red Table Log EZ
Red Table Log FA
Red Table Log FB
Red Table Log FC
Red Table Log FD
Red Table Log FE
Red Table Log FF
Red Table Log FG
Red Table Log FH
Red Table Log FI
Red Table Log FJ
Red Table Log FK
Red Table Log FL
Red Table Log FM
Red Table Log FN
Red Table Log FO
Red Table Log FP
Red Table Log FQ
Red Table Log FR
Red Table Log FS
Red Table Log FT
Red Table Log FU
Red Table Log FV
Red Table Log FW
Red Table Log FX
Red Table Log FY
Red Table Log FZ
Red Table Log GA
Red Table Log GB
Red Table Log GC
Red Table Log GD
Red Table Log GE
Red Table Log GF
Red Table Log GG
Red Table Log GH
Red Table Log GI
Red Table Log GJ
Red Table Log GK
Red Table Log GL
Red Table Log GM
Red Table Log GN
Red Table Log GO
Red Table Log GP
Red Table Log GQ
Red Table Log GR
Red Table Log GS
Red Table Log GT
Red Table Log GU
Red Table Log GV
Red Table Log GW
Red Table Log GX
Red Table Log GY
Red Table Log GZ
Red Table Log HA
Red Table Log HB
Red Table Log HC
Red Table Log HD
Red Table Log HE
Red Table Log HF
Red Table Log HG
Red Table Log HH
Red Table Log HI
Red Table Log HJ
Red Table Log HK
Red Table Log HL
Red Table Log HM
Red Table Log HN
Red Table Log HO
Red Table Log HP
Red Table Log HQ
Red Table Log HR
Red Table Log HS
Red Table Log HT
Red Table Log HU
Red Table Log HV
Red Table Log HW
Red Table Log HX
Red Table Log HY
Red Table Log HZ
Red Table Log IA
Red Table Log IB
Red Table Log IC
Red Table Log ID
Red Table Log IE
Red Table Log IF
Red Table Log IG
Red Table Log IH
Red Table Log II
Red Table Log IJ
Red Table Log IK
Red Table Log IL
Red Table Log IM
Red Table Log IN
Red Table Log IO
Red Table Log IP
Red Table Log IQ
Red Table Log IR
Red Table Log IS
Red Table Log IT
Red Table Log IU
Red Table Log IV
Red Table Log IW
Red Table Log IX
Red Table Log IY
Red Table Log IZ
Red Table Log JA
Red Table Log JB
Red Table Log JC
Red Table Log JD
Red Table Log JE
Red Table Log JF
Red Table Log JG
Red Table Log JH
Red Table Log JI
Red Table Log JJ
Red Table Log JK
Red Table Log JL
Red Table Log JM
Red Table Log JN
Red Table Log JO
Red Table Log JP
Red Table Log JQ
Red Table Log JR
Red Table Log JS
Red Table Log JT
Red Table Log JU
Red Table Log JV
Red Table Log JW
Red Table Log JX
Red Table Log JY
Red Table Log JZ
Red Table Log KA
Red Table Log KB
Red Table Log KC
Red Table Log KD
Red Table Log KE
Red Table Log KF
Red Table Log KG
Red Table Log KH
Red Table Log KI
Red Table Log KJ
Red Table Log KK
Red Table Log KL
Red Table Log KM
Red Table Log KN
Red Table Log KO
Red Table Log KP
Red Table Log KQ
Red Table Log KR
Red Table Log KS
Red Table Log KT
Red Table Log KU
Red Table Log KV
Red Table Log KW
Red Table Log KX
Red Table Log KY
Red Table Log KZ
Red Table Log LA
Red Table Log LB
Red Table Log LC
Red Table Log LD
Red Table Log LE
Red Table Log LF
Red Table Log LG
Red Table Log LH
Red Table Log LI
Red Table Log LJ
Red Table Log LK
Red Table Log LL
Red Table Log LM
Red Table Log LN
Red Table Log LO
Red Table Log LP
Red Table Log LQ
Red Table Log LR
Red Table Log LS
Red Table Log LT
Red Table Log LU
Red Table Log LV
Red Table Log LW
Red Table Log LX
Red Table Log LY
Red Table Log LZ
Red Table Log MA
Red Table Log MB
Red Table Log MC
Red Table Log MD
Red Table Log ME
Red Table Log MF
Red Table Log MG
Red Table Log MH
Red Table Log MI
Red Table Log MJ
Red Table Log MK
Red Table Log ML
Red Table Log MM
Red Table Log MN
Red Table Log MO
Red Table Log MP
Red Table Log MQ
Red Table Log MR
Red Table Log MS
Red Table Log MT
Red Table Log MU
Red Table Log MV
Red Table Log MW
Red Table Log MX
Red Table Log MY
Red Table Log MZ
Red Table Log NA
Red Table Log NB
Red Table Log NC
Red Table Log ND
Red Table Log NE
Red Table Log NF
Red Table Log NG
Red Table Log NH
Red Table Log NI
Red Table Log NJ
Red Table Log NK
Red Table Log NL
Red Table Log NM
Red Table Log NN
Red Table Log NO
Red Table Log NP
Red Table Log NQ
Red Table Log NR
Red Table Log NS
Red Table Log NT
Red Table Log NU
Red Table Log NV
Red Table Log NW
Red Table Log NX
Red Table Log NY
Red Table Log NZ
Red Table Log OA
Red Table Log OB
Red Table Log OC
Red Table Log OD
Red Table Log OE
Red Table Log OF
Red Table Log OG
Red Table Log OH
Red Table Log OI
Red Table Log OJ
Red Table Log OK
Red Table Log OL
Red Table Log OM
Red Table Log ON
Red Table Log OO
Red Table Log OP
Red Table Log OQ
Red Table Log OR
Red Table Log OS
Red Table Log OT
Red Table Log OU
Red Table Log OV
Red Table Log OW
Red Table Log OX
Red Table Log OY
Red Table Log OZ
Red Table Log PA
Red Table Log PB
Red Table Log PC
Red Table Log PD
Red Table Log PE
Red Table Log PF
Red Table Log PG
Red Table Log PH
Red Table Log PI
Red Table Log PJ
Red Table Log PK
Red Table Log PL
Red Table Log PM
Red Table Log PN
Red Table Log PO
Red Table Log PP
Red Table Log PQ
Red Table Log PR
Red Table Log PS
Red Table Log PT
Red Table Log PU
Red Table Log PV
Red Table Log PW
Red Table Log PX
Red Table Log PY
Red Table Log PZ
Red Table Log QA
Red Table Log QB
Red Table Log QC
Red Table Log QD
Red Table Log QE
Red Table Log QF
Red Table Log QG
Red Table Log QH
Red Table Log QI
Red Table Log QJ
Red Table Log QK
Red Table Log QL
Red Table Log QM
Red Table Log QN
Red Table Log QO
Red Table Log QP
Red Table Log QQ
Red Table Log QR
Red Table Log QS
Red Table Log QT
Red Table Log QU
Red Table Log QV
Red Table Log QW
Red Table Log QX
Red Table Log QY
Red Table Log QZ
Red Table Log RA
Red Table Log RB
Red Table Log RC
Red Table Log RD
Red Table Log RE
Red Table Log RF
Red Table Log RG
Red Table Log RH
Red Table Log RI
Red Table Log RJ
Red Table Log RK
Red Table Log RL
Red Table Log RM
Red Table Log RN
Red Table Log RO
Red Table Log RP
Red Table Log RQ
Red Table Log RR
Red Table Log RS
Red Table Log RT
Red Table Log RU
Red Table Log RV
Red Table Log RW
Red Table Log RX
Red Table Log RY
Red Table Log RZ
Red Table Log SA
Red Table Log SB
Red Table Log SC
Red Table Log SD
Red Table Log SE
Red Table Log SF
Red Table Log SG
Red Table Log SH
Red Table Log SI
Red Table Log SJ
Red Table Log SK
Red Table Log SL
Red Table Log SM
Red Table Log SN
Red Table Log SO
Red Table Log SP
Red Table Log SQ
Red Table Log SR
Red Table Log SS
Red Table Log ST
Red Table Log SU
Red Table Log SV
Red Table Log SW
Red Table Log SX
Red Table Log SY
Red Table Log SZ
Red Table Log TA
Red Table Log TB
Red Table Log TC
Red Table Log TD
Red Table Log TE
Red Table Log TF
Red Table Log TG
Red Table Log TH
Red Table Log TI
Red Table Log TJ
Red Table Log TK
Red Table Log TL
Red Table Log TM
Red Table Log TN
Red Table Log TO
Red Table Log TP
Red Table Log TQ
Red Table Log TR
Red Table Log TS
Red Table Log TT
Red Table Log TU
Red Table Log TV
Red Table Log TW
Red Table Log TX
Red Table Log TY
Red Table Log TZ
Red Table Log UA
Red Table Log UB
Red Table Log UC
Red Table Log UD
Red Table Log UE
Red Table Log UF
Red Table Log UG
Red Table Log UH
Red Table Log UI
Red Table Log UJ
Red Table Log UK
Red Table Log UL
Red Table Log UM
Red Table Log UN
Red Table Log UO
Red Table Log UP
Red Table Log UQ
Red Table Log UR
Red Table Log US
Red Table Log UT
Red Table Log UU
Red Table Log UV
Red Table Log UW
Red Table Log UX
Red Table Log UY
Red Table Log UZ
Red Table Log VA
Red Table Log VB
Red Table Log VC
Red Table Log VD
Red Table Log VE
Red Table Log VF
Red Table Log VG
Red Table Log VH
Red Table Log VI
Red Table Log VJ
Red Table Log VK
Red Table Log VL
Red Table Log VM
Red Table Log VN
Red Table Log VO
Red Table Log VP
Red Table Log VQ
Red Table Log VR
Red Table Log VS
Red Table Log VT
Red Table Log VU
Red Table Log VV
Red Table Log VW
Red Table Log VX
Red Table Log VY
Red Table Log VZ
Red Table Log WA
Red Table Log WB
Red Table Log WC
Red Table Log WD
Red Table Log WE
Red Table Log WF
Red Table Log WG
Red Table Log WH
Red Table Log WI
Red Table Log WJ
Red Table Log WK
Red Table Log WL
Red Table Log WM
Red Table Log WN
Red Table Log WO
Red Table Log WP
Red Table Log WQ
Red Table Log WR
Red Table Log WS
Red Table Log WT
Red Table Log WU
Red Table Log WV
Red Table Log WW
Red Table Log WX
Red Table Log WY
Red Table Log WZ
Red Table Log XA
Red Table Log XB
Red Table Log XC
Red Table Log XD
Red Table Log XE
Red Table Log XF
Red Table Log XG
Red Table Log XH
Red Table Log XI
Red Table Log XJ
Red Table Log XK
Red Table Log XL
Red Table Log XM
Red Table Log XN
Red Table Log XO
Red Table Log XP
Red Table Log XQ
Red Table Log XR
Red Table Log XS
Red Table Log XT
Red Table Log XU
Red Table Log XV
Red Table Log XW
Red Table Log XX
Red Table Log XY
Red Table Log XZ
Red Table Log YA
Red Table Log YB
Red Table Log YC
Red Table Log YD
Red Table Log YE
Red Table Log YF
Red Table Log YG
Red Table Log YH
Red Table Log YI
Red Table Log YJ
Red Table Log YK
Red Table Log YL
Red Table Log YM
Red Table Log YN
Red Table Log YO
Red Table Log YP
Red Table Log YQ
Red Table Log YR
Red Table Log YS
Red Table Log YT
Red Table Log YU
Red Table Log YV
Red Table Log YW
Red Table Log YX
Red Table Log YY
Red Table Log YZ
Red Table Log ZA
Red Table Log ZB
Red Table Log ZC
Red Table Log ZD
Red Table Log ZE
Red Table Log ZF
Red Table Log ZG
Red Table Log ZH
Red Table Log ZI
Red Table Log ZJ
Red Table Log ZK
Red Table Log ZL
Red Table Log ZM
Red Table Log ZN
Red Table Log ZO
Red Table Log ZP
Red Table Log ZQ
Red Table Log ZR
Red Table Log ZS
Red Table Log ZT
Red Table Log ZU
Red Table Log ZV
Red Table Log ZW
Red Table Log ZX
Red Table Log ZY
Red Table Log ZZ
Red Table Log AA
Red Table Log AB
Red Table Log AC
Red Table Log AD
Red Table Log AE
Red Table Log AF
Red Table Log AG
Red Table Log AH
Red Table Log AI
Red Table Log AJ
Red Table Log AK
Red Table Log AL
Red Table Log AM
Red Table Log AN
Red Table Log AO
Red Table Log AP
Red Table Log AQ
Red Table Log AR
Red Table Log AS
Red Table Log AT
Red Table Log AU
Red Table Log AV
Red Table Log AW
Red Table Log AX
Red Table Log AY
Red Table Log AZ
Red Table Log BA
Red Table Log BB
Red Table Log BC
Red Table Log BD
Red Table Log BE
Red Table Log BF
Red Table Log BG
Red Table Log BH
Red Table Log BI
Red Table Log BJ
Red Table Log BK
Red Table Log BL
Red Table Log BM
Red Table Log BN
Red Table Log BO
Red Table Log BP
Red Table Log BQ
Red Table Log BR
Red Table Log BS
Red Table Log BT
Red Table Log BU
Red Table Log BV
Red Table Log BW
Red Table Log BX
Red Table Log BY
Red Table Log BZ
Red Table Log CA
Red Table Log CB
Red Table Log CC
Red Table Log CD
Red Table Log CE
Red Table Log CF
Red Table Log CG
Red Table Log CH
Red Table Log CI
Red Table Log CJ
Red Table Log CK
Red Table Log CL
Red Table Log CM
Red Table Log CN
Red Table Log CO
Red Table Log CP
Red Table Log CQ
Red Table Log CR
Red Table Log CS
Red Table Log CT
Red Table Log CU
Red Table Log CV
Red Table Log CW
Red Table Log CX
Red Table Log CY
Red Table Log CZ
Red Table Log DA
Red Table Log DB
Red Table Log DC
Red Table Log DD
Red Table Log DE
Red Table Log DF
Red Table Log DG
Red Table Log DH
Red Table Log DI
Red Table Log DJ
Red Table Log DK
Red Table Log DL
Red Table Log DM
Red Table Log DN
Red Table Log DO
Red Table Log DP
Red Table Log DQ
Red Table Log DR
Red Table Log DS
Red Table Log DT
Red Table Log DU
Red Table Log DV
Red Table Log DW
Red Table Log DX
Red Table Log DY
Red Table Log DZ
Red Table Log EA
Red Table Log EB
Red Table Log EC
Red Table Log ED
Red Table Log EE
Red Table Log EF
Red Table Log EG
Red Table Log EH
Red Table Log EI
Red Table Log EJ
Red Table Log EK
Red Table Log EL
Red Table Log EM
Red Table Log EN
Red Table Log EO
Red Table Log EP
Red Table Log EQ
Red Table Log ER
Red Table Log ES
Red Table Log ET
Red Table Log EU
Red Table Log EV
Red Table Log EW
Red Table Log EX
Red Table Log EY
Red Table Log EZ
Red Table Log FA
Red Table Log FB
Red Table Log FC
Red Table Log FD
Red Table Log FE
Red Table Log FF
Red Table Log FG
Red Table Log FH
Red Table Log FI
Red Table Log FJ
Red Table Log FK
Red Table Log FL
Red Table Log FM
Red Table Log FN
Red Table Log FO
Red Table Log FP
Red Table Log FQ
Red Table Log FR
Red Table Log FS
Red Table Log FT
Red Table Log FU
Red Table Log FV
Red Table Log FW
Red Table Log FX
Red Table Log FY
Red Table Log FZ
Red Table Log GA
Red Table Log GB
Red Table Log GC
Red Table Log GD
Red Table Log GE
Red Table Log GF
Red Table Log GG
Red Table Log GH
Red Table Log GI
Red Table Log GJ
Red Table Log GK
Red Table Log GL
Red Table Log GM
Red Table Log GN
Red Table Log GO
Red Table Log GP
Red Table Log GQ
Red Table Log GR
Red Table Log GS
Red Table Log GT
Red Table Log GU
Red Table Log GV
Red Table Log GW
Red Table Log GX
Red Table Log GY
Red Table Log GZ
Red Table Log HA
Red Table Log HB
Red Table Log HC
Red Table Log HD
Red Table Log HE
Red Table Log HF
Red Table Log HG
Red Table Log HH
Red Table Log HI
Red Table Log HJ
Red Table Log HK
Red Table Log HL
Red Table Log HM
Red Table Log HN
Red Table Log HO
Red Table Log HP
Red Table Log HQ
Red Table Log HR
Red Table Log HS
Red Table Log HT
Red Table Log HU
Red Table Log HV
Red Table Log HW
Red Table Log HX
Red Table Log HY
Red Table Log HZ
Red Table Log IA
Red Table Log IB
Red Table Log IC
Red Table Log ID
Red Table Log IE
Red Table Log IF
Red Table Log IG
Red Table Log IH
Red Table Log II
Red Table Log IJ
Red Table Log IK
Red Table Log IL
Red Table Log IM
Red Table Log IN
Red Table Log IO
Red Table Log IP
Red Table Log IQ
Red Table Log IR
Red Table Log IS
Red Table Log IT
Red Table Log IU
Red Table Log IV
Red Table Log IW
Red Table Log IX
Red Table Log IY
Red Table Log IZ
Red Table Log JA
Red Table Log JB
Red Table Log JC
Red Table Log JD
Red Table Log JE
Red Table Log JF
Red Table Log JG
Red Table Log JH
Red Table Log JI
Red Table Log JJ
Red Table Log JK
Red Table Log JL
Red Table Log JM
Red Table Log JN
Red Table Log JO
Red Table Log JP
Red Table Log JQ
Red Table Log JR
Red Table Log JS
Red Table Log JT
Red Table Log JU
Red Table Log JV
Red Table Log JW
Red Table Log JX
Red Table Log JY
Red Table Log JZ
Red Table Log KA
Red Table Log KB
Red Table Log KC
Red Table Log KD
Red Table Log KE
Red Table Log KF
Red Table Log KG
Red Table Log KH
Red Table Log KI
Red Table Log KJ
Red Table Log KK
Red Table Log KL
Red Table Log KM
Red Table Log KN
Red Table Log KO
Red Table Log KP
Red Table Log KQ
Red Table Log KR
Red Table Log KS
Red Table Log KT
Red Table Log KU
Red Table Log KV
Red Table Log KW
Red Table Log KX
Red Table Log KY
Red Table Log KZ
Red Table Log LA
Red Table Log LB
Red Table Log LC
Red Table Log LD
Red Table Log LE
Red Table Log LF
Red Table Log LG
Red Table Log LH
Red Table Log LI
Red Table Log LJ
Red Table Log LK
Red Table Log LL
Red Table Log LM
Red Table Log LN
Red Table Log LO
Red Table Log LP
Red Table Log LQ
Red Table Log LR
Red Table Log LS
Red Table Log LT
Red Table Log LU
Red Table Log LV
Red Table Log LW
Red Table Log LX
Red Table Log LY
Red Table Log LZ
Red Table Log MA
Red Table Log MB
Red Table Log MC
Red Table Log MD
Red Table Log ME
Red Table Log MF
Red Table Log MG
Red Table Log MH
Red Table Log MI
Red Table Log MJ
Red Table Log MK
Red Table Log ML
Red Table Log MM
Red Table Log MN
Red Table Log MO
Red Table Log MP
Red Table Log MQ
Red Table Log MR
Red Table Log MS
Red Table Log MT
Red Table Log MU
Red Table Log MV
Red Table Log MW
Red Table Log MX
Red Table Log MY
Red Table Log MZ
Red Table Log NA
Red Table Log NB
Red Table Log NC
Red Table Log ND
Red Table Log NE
Red Table Log NF
Red Table Log NG
Red Table Log NH
Red Table Log NI
Red Table Log NJ
Red Table Log NK
Red Table

GOVERNMENTAL UNIT REFERENCE MAP (2020): Eagle County, CO

LEGEND

SYMBOL DESCRIPTION	SYMBOL	LABEL STYLE
Federal American Indian Reservation		L'ANSE RESERVATION (TA 1880)
Off-Reservation Trust Land		T1880
American Indian Tribal Subdivision		SHONTO (620)
Alaska Native Regional Corporation (ANRC)		NANA ANRC 52120
State (or statistically equivalent entity)		NEW YORK 36
County (or statistically equivalent entity)		ERIE 029
Minor Civil Division (MCD)[1]		Lee town 41460
Census County Division (CCD)[2]		Jemez CCD 91650
Consolidated City		MILFORD 47500
Incorporated Place[3]		Davis 18100
Census Designated Place (CDP)[2]		Cochiti 16560

DESCRIPTION	SYMBOL
Interstate	
U.S. Highway	
State Highway	
Other Road	Marsh Ln
Cul-de-sac	
Circle	
Geographic Offset or Corridor	
4WD Trail, Stairway, Alley, Walkway, or Ferry	
Railroad	Southern RR
Pipeline or Power Line	
Ridge or Fence	
Property Line or Nonvisible Boundary	
Perennial Stream	Tumbling Cr
Intermittent Stream	Piney Cr
Mountain Peak or Hill	Mt. Baker

DESCRIPTION	SYMBOL
Water Body	Pleasant Lake
Swamp or Marsh	Okefenokee Swamp
Glacier	Bering Glacier
Airport, Airfield, or Helicopter Landing Pad	Dónárd Airfield
College or University	Coll/Univ
Military	Fort Belvoir
Prison or Juvenile Detention Center	P/JDC
Cemetery	Powell Cmtry
Golf Course	Pinehurst GlfCrs
National Park or Forest	Yosemite NP
Other Park	St Francis Park
Outside Subject Area	
Inset Area	A1

Where state, county, and/or MCD/CCD boundaries coincide, the map shows the boundary symbol for only the highest-ranking of these boundaries. Where American Indian reservation and American Indian tribal subdivision boundaries coincide, the map shows only the American Indian reservation boundaries.

Entity names are followed by either their FIPS code or census code; parentheses indicate a census code.

1 'MCD*' indicates a false MCD. These are for Census Bureau use only.

2 The CCD and CDP boundaries represent statistical entities only and are not updated through the BAS.

3 Incorporated place name color corresponds to the incorporated place fill color.

Due to space limitations, some road names, along with other feature and geography names on the map, may not be shown.

The Census Bureau stores primary and alternate road names, but only primary road names are used to label the roads on these maps.

Key to Adjacent Sheets

11	12	13
16	17	18

Sheet Location within Entity

Sheet 17 of 19 PARENT sheets
Total Sheets: 21 (Index 1; Parent 19; Inset 1)

NAME: Eagle County (037)
ENTITY TYPE: County or statistically equivalent entity
ST: Colorado (08)

INDEX OR PARENT SHEET #: 017
INSET SHEET #: 000000

2020 COUNTY REF MAP (PARENT)

5340208037000000017000000

All legal boundaries and names are as reported through the 2020 Boundary and Annexation Survey (BAS) and Boundary Validation Program (BVP). The boundaries shown on this map are for Census Bureau statistical data collection and tabulation purposes only; their depiction and designation for statistical purposes does not constitute a determination of jurisdictional authority or rights of ownership or entitlement.

Data Source: U.S. Census Bureau's MAF/TIGER database (TAB20), November 2020
Created by: Geography Division: December 08, 2020

U.S. DEPARTMENT OF COMMERCE U.S. Census Bureau

Projection: Albers Equal Area Conic
Datum: NAD 83
Spheroid: GRS 80
1st Standard Parallel: 37 39 41
2nd Standard Parallel: 40 20 05
Central Meridian: -105 32 44
Latitude of Projection's Origin: 36 59 35
False Easting: 0
False Northing: 0

0 0.7 1.4 2.1 2.8 3.5 Kilometers
0 0.4 0.8 1.2 1.6 2 Miles
The plotted map scale is 1:24,000

N W E S

Boundary and Annexation Survey (BAS) ID: 20803700000
BAS Submission Deadline: March 1, 2021

PDF versions of the BAS maps are available at:
www.census.gov/programs-surveys/bas/geographies.html

For more information, or to request additional maps, please email geo.bas@census.gov, call 1-800-972-5651, or visit www.census.gov/programs-surveys/bas.html.

United States Census Bureau

GOVERNMENTAL UNIT REFERENCE MAP (2020): Eagle County, CO

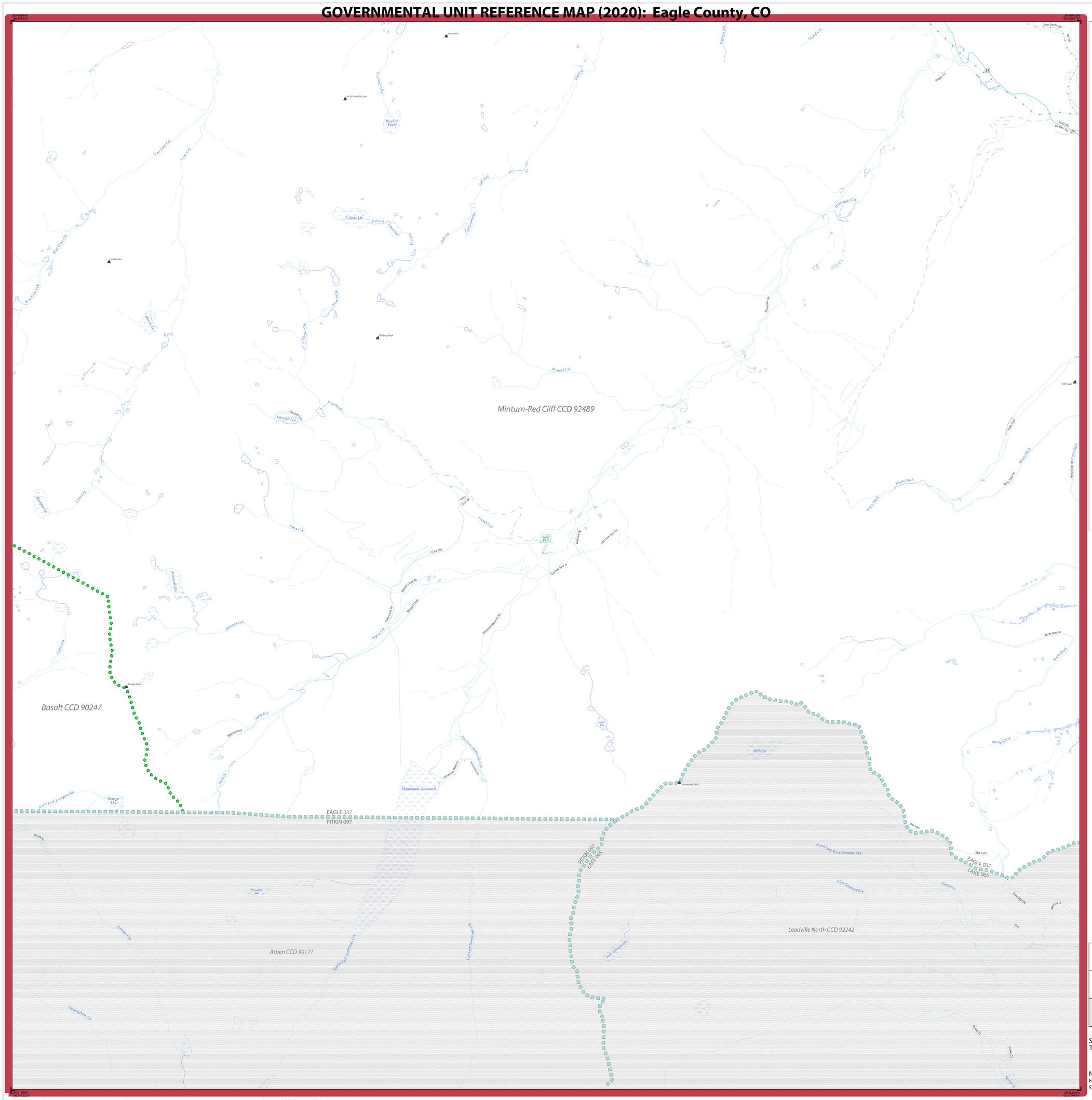
Minturn-Red Cliff CCD 92489
Basalt CCD 90247
Leadville North CCD 92242
Aspen CCD 90171
EAGLE 037
PITKIN 097
PITKIN 097
LAKE 065
EAGLE 037
LAKE 065
Tulsare Lks
Bowl of Tears
Whitney Crk
Homestake Reservoir
Slide Lk
Gold Park
Watts Ditch
Tumbling Cr
Piney Cr
Mt Powell
Mt Of the Holy Cross
Whitney Peak
Middle Mtn
Watch Mtn
Savage Peak
Homestake Peak
Paradise Lks
Savage Lks
Cleveland Lk
Mitchell Crk
Fall Crk
Fancy Crk
French Crk
Homestake Cr
Gypsum Crk
Eagle R
Brush Crk
Sopris Crk
Missouri Crk
Cattle Crk
Cow Crk
Sylvan L
Lost Lk
Slide Lake
North Fork West Tenmile Crk
West Tenmile Crk
Tenmile Dr
Ski Hill Rd
Watts Ditch Rd
Wurtz Ditch Rd
Fancy Creek Rd
Missouri Creek Rd
Homestake Reservoir Rd
Gold Park Silver Q
Gold Park Silver Lk
FS Rd 759
Red Cliff Rd
Homestake Rd
Tenmile Rd
Gypsum Creek Rd
Eagle Rd
Brush Creek Rd
Cow Creek Rd
Sylvan Lk Rd
Wurtz Ditch Rd
Union Pacific RR
Rio Grande RR
Bellvue Dr
Ski Lake
Slide Lake
Mt Lincoln Rd
Cleveland Lake
Cleveland Lake
Gypsum Creek
Cow Creek
Sylvan L
Lost Lk
Mitchell Crk
Wurtz Ditch
Tenmile Dr
Ski Hill Rd
Watts Ditch Rd
Wurtz Ditch Rd
Wurtz Ditch
Wurtz Ditch
Wurtz Ditch
Red Cliff Rd
Wurtz Ditch Rd
Wurtz Ditch Rd
Wurtz Ditch
Wurtz Ditch
Wurtz Ditch

GOVERNMENTAL UNIT REFERENCE MAP (2020): Eagle County, CO

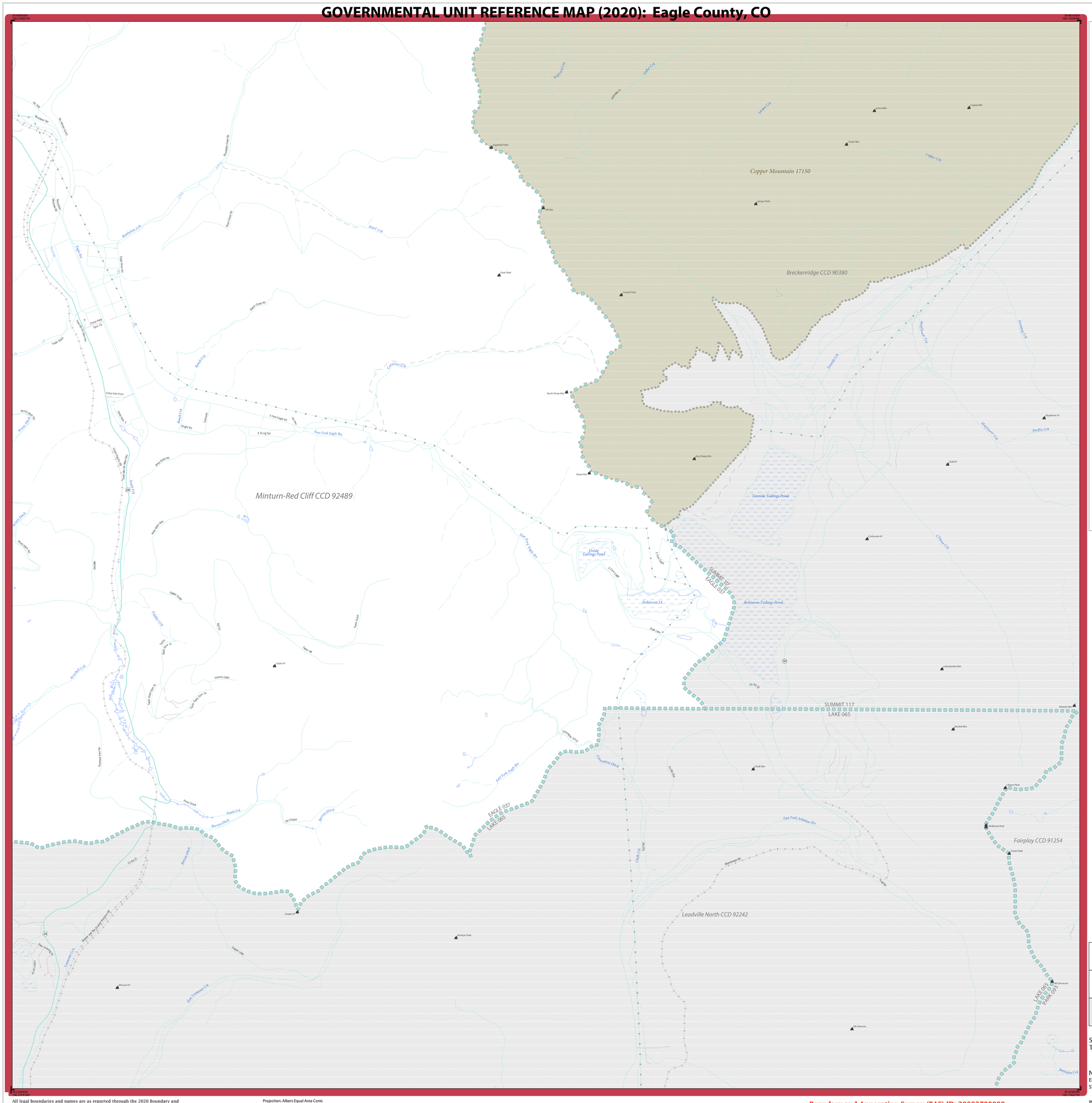

LEGEND

SYMBOL DESCRIPTION	SYMBOL	LABEL STYLE
Federal American Indian Reservation		L'ANSE RESERVATION (TA 1880)
Off-Reservation Trust Land		T1880
American Indian Tribal Subdivision		SHONTO (620)
Alaska Native Regional Corporation (ANRC)		*NANA ANRC 52120*
State (or statistically equivalent entity)		NEW YORK 36
County (or statistically equivalent entity)		ERIE 029
Minor Civil Division (MCD)[1]		Lee town 41460
Census County Division (CCD)[2]		*Jemez CCD 91650*
Consolidated City		MILFORD 47500
Incorporated Place[3]		Davis 18100
Census Designated Place (CDP)[2]		*Cochiti 16560*

DESCRIPTION	SYMBOL
Interstate	5
U.S. Highway	2
State Highway	4
Other Road	Marsh Ln
Cul-de-sac	
Circle	
Geographic Offset or Corridor	
4WD Trail, Stairway, Alley, Walkway, or Ferry	
Railroad	Southern RR
Pipeline or Power Line	
Ridge or Fence	
Property Line or Nonvisible Boundary	
Perennial Stream	Tumbling Cr
Intermittent Stream	Piney Cr
Mountain Peak or Hill	Mt. Boker

DESCRIPTION	SYMBOL
Water Body	Pleasant Lake
Swamp or Marsh	Quicksand Swamp
Glacier	Bering Glacier
Airport, Airfield, or Helicopter Landing Pad	Donard Airfield
College or University	Coll/Univ
Military	Fort Belvoir
Prison or Juvenile Detention Center	P/JDC
Cemetery	Powell Cmtry
Golf Course	Pinehurst GlfCrs
National Park or Forest	Yosemite NP
Other Park	St Francis Park
Outside Subject Area	
Inset Area	A1

Where state, county, and/or MCD/CCD boundaries coincide, the map shows the boundary symbol for only the highest-ranking of these boundaries. Where American Indian reservation and American Indian tribal subdivision boundaries coincide, the map shows only the American Indian reservation boundaries.

Entity names are followed by either their FIPS code or census code; parentheses indicate a census code.

1 'MCD*' indicates a false MCD. These are for Census Bureau use only.

2 The CCD and CDP boundaries represent statistical entities only and are not updated through the BAS.

3 Incorporated place name color corresponds to the incorporated place fill color.

Due to space limitations, some road names, along with other feature and geography names on the map, may not be shown.

The Census Bureau stores primary and alternate road names, but only primary road names are used to label the roads on these maps.

Key to Adjacent Sheets

13	14	
18	19	

Sheet Location within Entity

Sheet 19 of 19 PARENT sheets
Total Sheets: 21 (Index 1; Parent 19; Inset 1)

NAME: Eagle County (037)
ENTITY TYPE: County or statistically equivalent entity
ST: Colorado (08)

INDEX OR PARENT SHEET #: 019
INSET SHEET #: 000000

2020 COUNTY REF MAP (PARENT)

5340208037000000019000000

All legal boundaries and names are as reported through the 2020 Boundary and Annexation Survey (BAS) and Boundary Validation Program (BVP). The boundaries shown on this map are for Census Bureau statistical data collection and tabulation purposes only; their depiction and designation for statistical purposes does not constitute a determination of jurisdictional authority or rights of ownership or entitlement.

Data Source: U.S. Census Bureau's MAF/TIGER database (TAB20), November 2020
Created by Geography Division: December 08, 2020

U.S. DEPARTMENT OF COMMERCE U.S. Census Bureau

Projection: Albers Equal Area Conic
Datum: NAD 83
Spheroid: GRS 80
1st Standard Parallel: 37 39 41
2nd Standard Parallel: 40 20 05
Central Meridian: -105 32 44
Latitude of Projection's Origin: 36 59 35
False Easting: 0
False Northing: 0

0 0.7 1.4 2.1 2.8 3.5 Kilometers
0 0.4 0.8 1.2 1.6 2 Miles
The plotted map scale is 1:24,000

N W E S

Boundary and Annexation Survey (BAS) ID: 20803700000
BAS Submission Deadline: March 1, 2021

PDF versions of the BAS maps are available at:
www.census.gov/programs-surveys/bas/geographies.html

For more information, or to request additional maps, please email geo.bas@census.gov, call 1-800-972-5651, or visit www.census.gov/programs-surveys/bas.html.

United States Census Bureau

GOVERNMENTAL UNIT REFERENCE MAP (2020): Eagle County, CO

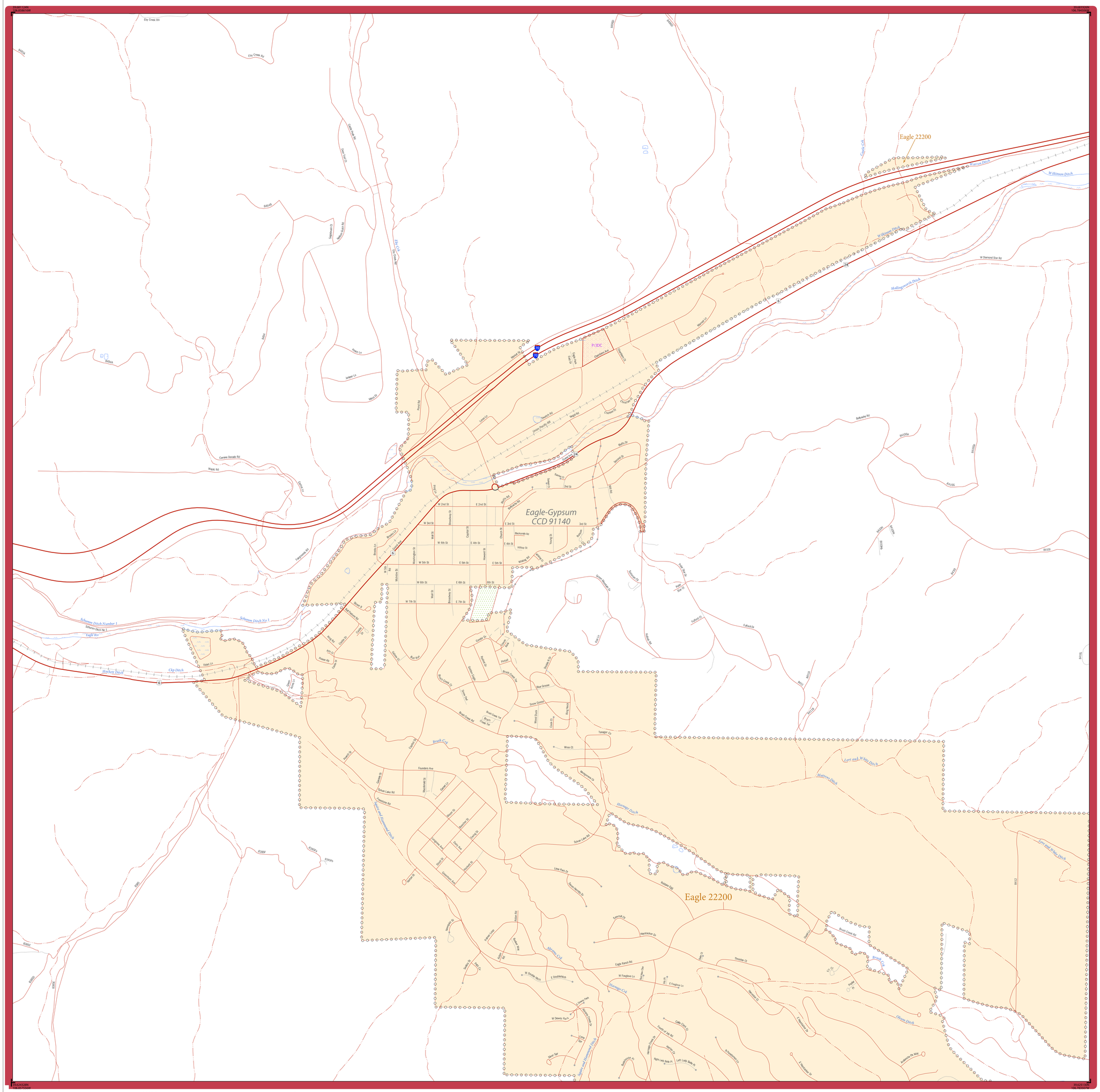

LEGEND

SYMBOL DESCRIPTION	SYMBOL	LABEL STYLE
Federal American Indian Reservation		L'ANSE RESERVATION (TA 1880)
Off-Reservation Trust Land		T1880
American Indian Tribal Subdivision		SHONTO (620)
Alaska Native Regional Corporation (ANRC)		*NANA ANRC 52120*
State (or statistically equivalent entity)		NEW YORK 36
County (or statistically equivalent entity)		ERIE 029
Minor Civil Division (MCD)[1]		Lee town 41460
Census County Division (CCD)[2]		*Jemez CCD 91650*
Consolidated City		MILFORD 47500
Incorporated Place[3]		Davis 18100
Census Designated Place (CDP)[2]		*Cochiti 16560*

DESCRIPTION	SYMBOL	DESCRIPTION	SYMBOL
Interstate	5	Water Body	*Pleasant Lake*
U.S. Highway	2	Swamp or Marsh	*Okefenokee Swamp*
State Highway	4	Glacier	*Bering Glacier*
Other Road	Marsh Ln	Airport, Airfield, or Helicopter Landing Pad	Donald Airport
Cul-de-sac		College or University	Coll/Univ
Circle		Military	Fort Belvoir
Geographic Offset or Corridor		Prison or Juvenile Detention Center	P/JDC
4WD Trail, Stairway, Alley, Walkway, or Ferry		Cemetery	Powell Cmtry
Railroad	Southern RR	Golf Course	Pinehurst GlfCrs
Pipeline or Power Line		National Park or Forest	Yosemite NP
Ridge or Fence		Other Park	St Francis Park
Property Line or Nonvisible Boundary		Outside Subject Area	
Perennial Stream	*Tumbling Cr*	Inset Area	A1
Intermittent Stream	*Piney Cr*		
Mountain Peak or Hill	*Mt. Baker*		

Where state, county, and/or MCD/CCD boundaries coincide, the map shows the boundary symbol for only the highest-ranking of these boundaries. Where American Indian reservation and American Indian tribal subdivision boundaries coincide, the map shows only the American Indian reservation boundaries.

Entity names are followed by either their FIPS code or census code; parentheses indicate a census code.

1 'MCD*' indicates a false MCD. These are for Census Bureau use only.

2 The CCD and CDP boundaries represent statistical entities only and are not updated through the BAS.

3 Incorporated place name color corresponds to the incorporated place fill color.

Due to space limitations, some road names, along with other feature and geography names on the map, may not be shown.

The Census Bureau stores primary and alternate road names, but only primary road names are used to label the roads on these maps.

Sheet Location within Entity

Sheet A1 of 1 INSET sheets
Total Sheets: 21 (Index 1; Parent 19; Inset 1)

NAME: Eagle County (037)
ENTITY TYPE: County or statistically equivalent entity
ST: Colorado (08)

INDEX OR PARENT SHEET #: 006
INSET SHEET #: 006501

2020 COUNTY REF MAP (INSET)

5340208037000000006006501

All legal boundaries and names are as reported through the 2020 Boundary and Annexation Survey (BAS) and Boundary Validation Program (BVP). The boundaries shown on this map are for Census Bureau statistical data collection and tabulation purposes only; their depiction and designation for statistical purposes does not constitute a determination of jurisdictional authority or rights of ownership or entitlement.

Data Source: U.S. Census Bureau's MAF/TIGER database (TAB20), November 2020
Created by Geography Division: December 08, 2020

U.S. DEPARTMENT OF COMMERCE U.S. Census Bureau

Projection: Albers Equal Area Conic
Datum: NAD 83
Spheroid: GRS 80
1st Standard Parallel: 37 39 41
2nd Standard Parallel: 40 20 05
Central Meridian: -105 32 44
Latitude of Projection's Origin: 36 59 35
False Easting: 0
False Northing: 0

0 0.2 0.4 0.6 0.8 1 Kilometers
0 0.1 0.2 0.3 0.4 0.5 Miles
The plotted map scale is 1:8,910

N W E S

Boundary and Annexation Survey (BAS) ID: 20803700000
BAS Submission Deadline: March 1, 2021

PDF versions of the BAS maps are available at:
www.census.gov/programs-surveys/bas/geographies.html

For more information, or to request additional maps, please email geo.bas@census.gov, call 1-800-972-5651, or visit www.census.gov/programs-surveys/bas.html.

United States Census Bureau