GOVERNMENTAL UNIT REFERENCE MAP (2020): Fremont County, CO

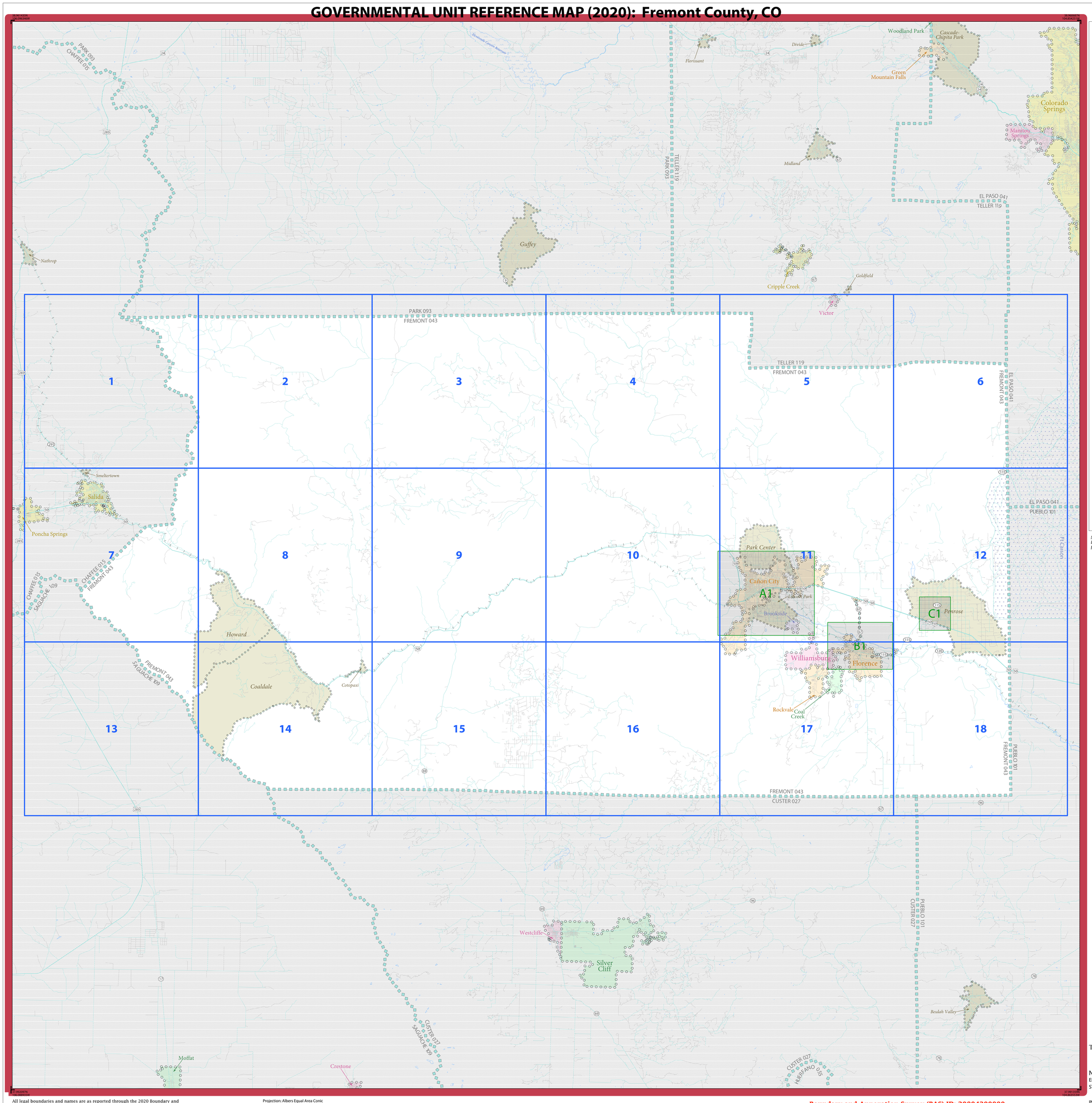

LEGEND

SYMBOL DESCRIPTION	SYMBOL	LABEL STYLE
Federal American Indian Reservation		L'ANSE RESERVATION (TA 1880)
Off-Reservation Trust Land		T1880
American Indian Tribal Subdivision		SHONTO (620)
Alaska Native Regional Corporation (ANRC)		NANA ANRC 52120
State (or statistically equivalent entity)		NEW YORK 36
County (or statistically equivalent entity)		ERIE 029
Minor Civil Division (MCD)[1]		Lee town 41460
Census County Division (CCD)[2]		Jemez CCD 91650
Consolidated City		MILFORD 47500
Incorporated Place[3]		Davis 18100
Census Designated Place (CDP)[2]		Cochiti 16560

DESCRIPTION	SYMBOL	DESCRIPTION	SYMBOL
Interstate	5	Water Body	Pleasant Lake
U.S. Highway	2	Swamp or Marsh	Okefenokee Swamp
State Highway	4	Glacier	Bering Glacier
Other Road	Marsh Ln	Airport, Airfield, or Helicopter Landing Pad	Dinard Airport
Cul-de-sac		College or University	Coll/Univ
Circle		Military	Fort Belvoir
Geographic Offset or Corridor		Prison or Juvenile Detention Center	P/JDC
4WD Trail, Stairway, Alley, Walkway, or Ferry		Cemetery	Powell Cmtry
Railroad	Southern RR	Golf Course	Pinehurst GlfCrs
Pipeline or Power Line		National Park or Forest	Yosemite NP
Ridge or Fence		Other Park	St Francis Park
Property Line or Nonvisible Boundary		Outside Subject Area	
Perennial Stream	Tumbling Cr	Inset Area	A1
Intermittent Stream	Piney Cr		
Mountain Peak or Hill	Mt. Baker		

Where state, county, and/or MCD/CCD boundaries coincide, the map shows the boundary symbol for only the highest-ranking of these boundaries. Where American Indian reservation and American Indian tribal subdivision boundaries coincide, the map shows only the American Indian reservation boundaries.

Entity names are followed by either their FIPS code or census code; parentheses indicate a census code.

1 'MCD*' indicates a false MCD. These are for Census Bureau use only.

2 The CCD and CDP boundaries represent statistical entities only and are not updated through the BAS.

3 Incorporated place name color corresponds to the incorporated place fill color.

Due to space limitations, some road names, along with other feature and geography names on the map, may not be shown.

The Census Bureau stores primary and alternate road names, but only primary road names are used to label the roads on these maps.

Note: This index map sheet provides the map sheet configuration in relation to the subject entity. Due to scale limitations, map content may be simplified. Refer to parent and/or inset map sheets for detailed map content.

Total Sheets: 22 (Index 1; Parent 18; Inset 3)

NAME: Fremont County (043)
ENTITY TYPE: County or statistically equivalent entity
ST: Colorado (08)

INDEX OR PARENT SHEET #: 000
INSET SHEET #: 000000

2020 COUNTY REF MAP (INDEX)

5340208043000000000000

All legal boundaries and names are as reported through the 2020 Boundary and Annexation Survey (BAS) and Boundary Validation Program (BVP). The boundaries shown on this map are for Census Bureau statistical data collection and tabulation purposes only; their depiction and designation for statistical purposes does not constitute a determination of jurisdictional authority or rights of ownership or entitlement.

Data Source: U.S. Census Bureau's MAF/TIGER database (TAB20), November 2020
Created by Geography Division: December 08, 2020

U.S. DEPARTMENT OF COMMERCE U.S. Census Bureau

Projection: Albers Equal Area Conic
Datum: NAD 83
Spheroid: GRS 80
1st Standard Parallel: 37 39 41
2nd Standard Parallel: 40 20 05
Central Meridian: -105 32 44
Latitude of Projection's Origin: 36 59 35
False Easting: 0
False Northing: 0

0 4 8 12 16 20 Kilometers
0 2 4 6 8 10 Miles
The plotted map scale is 1:147,384

N W E S

Boundary and Annexation Survey (BAS) ID: 20804300000
BAS Submission Deadline: March 1, 2021

PDF versions of the BAS maps are available at:
www.census.gov/programs-surveys/bas/geographies.html

For more information, or to request additional maps, please email geo.bas@census.gov, call 1-800-972-5651, or visit www.census.gov/programs-surveys/bas.html.

United States Census Bureau

GOVERNMENTAL UNIT REFERENCE MAP (2020): Fremont County, CO

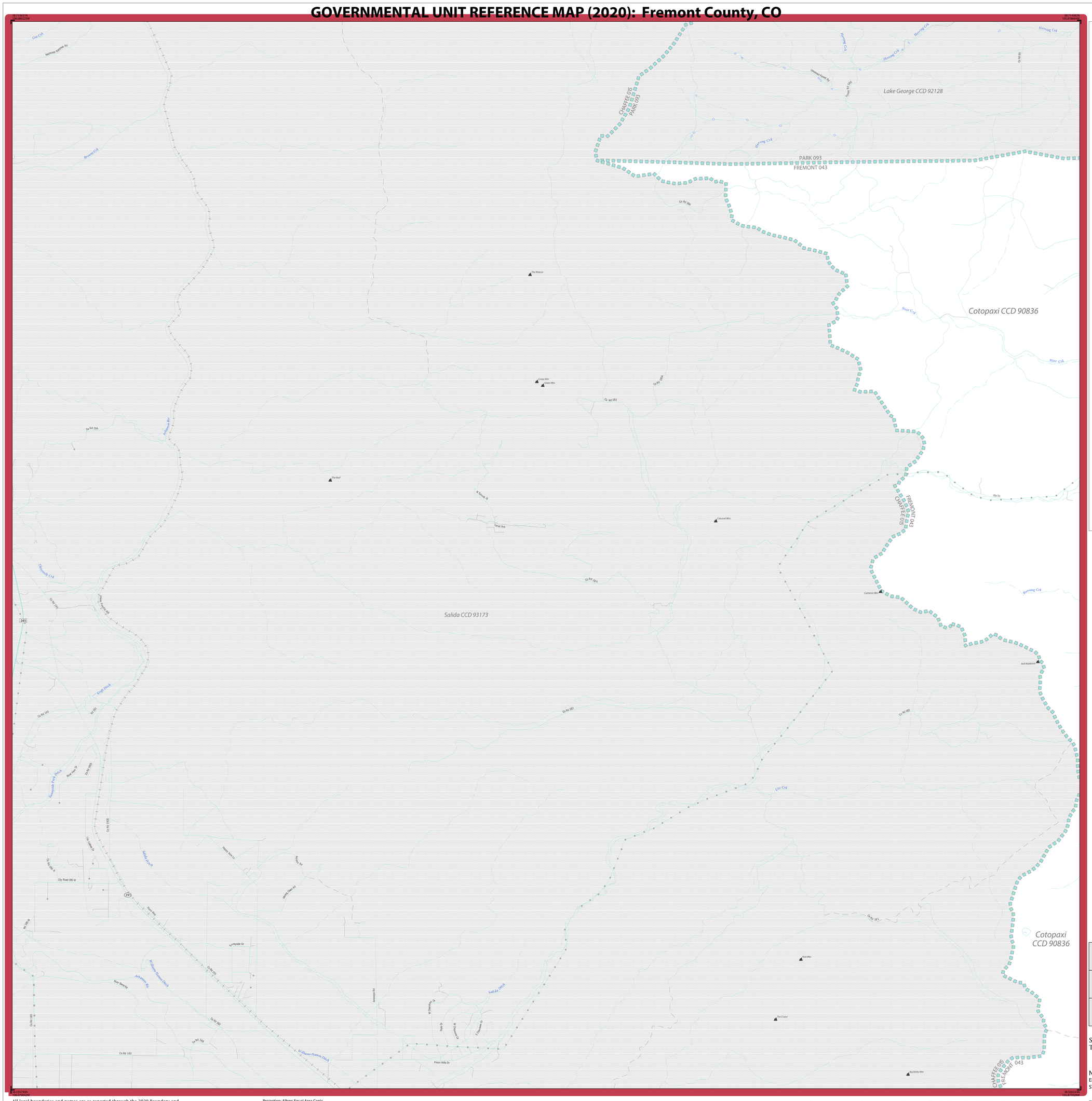

38.71463N
106.09522W

38.71438N
105.67966W

38.55573N
106.07066W

38.55654N
105.67792W

All legal boundaries and names are as reported through the 2020 Boundary and Annexation Survey (BAS) and Boundary Validation Program (BVP). The boundaries shown on this map are for Census Bureau statistical data collection and tabulation purposes only; their depiction and designation for statistical purposes does not constitute a determination of jurisdictional authority or rights of ownership or entitlement.

Data Source: U.S. Census Bureau's MAF/TIGER database (TAB20), November 2020
Created by Geography Division: December 08, 2020

U.S. DEPARTMENT OF COMMERCE U.S. Census Bureau

Projection: Albers Equal Area Conic
Datum: NAD 83
Spheroid: GRS 80
1st Standard Parallel: 37 39 41
2nd Standard Parallel: 40 20 05
Central Meridian: -105 32 44
Latitude of Projection's Origin: 36 59 35
False Easting: 0
False Northing: 0

0 0.7 1.4 2.1 2.8 3.5 Kilometers
0 0.4 0.8 1.2 1.6 2 Miles
The plotted map scale is 1:24,000

N W E S

Boundary and Annexation Survey (BAS) ID: 20804300000
BAS Submission Deadline: March 1, 2021

PDF versions of the BAS maps are available at:
www.census.gov/programs-surveys/bas/geographies.html

For more information, or to request additional maps, please email geo.bas@census.gov, call 1-800-972-5651, or visit www.census.gov/programs-surveys/bas.html.

LEGEND

SYMBOL DESCRIPTION	SYMBOL	LABEL STYLE
Federal American Indian Reservation		L'ANSE RESERVATION (TA 1880)
Off-Reservation Trust Land		T1880
American Indian Tribal Subdivision		SHONTO (620)
Alaska Native Regional Corporation (ANRC)		NANA ANRC 52120
State (or statistically equivalent entity)		NEW YORK 36
County (or statistically equivalent entity)		ERIE 029
Minor Civil Division (MCD)[1]		Lee town 41460
Census County Division (CCD)[2]		Jemez CCD 91650
Consolidated City		MILFORD 47500
Incorporated Place[3]		Davis 18100
Census Designated Place (CDP)[2]		Cochiti 16560

DESCRIPTION	SYMBOL
Interstate	5
U.S. Highway	2
State Highway	4
Other Road	Marsh Ln
Cul-de-sac	
Circle	
Geographic Offset or Corridor	
4WD Trail, Stairway, Alley, Walkway, or Ferry	
Railroad	Southern RR
Pipeline or Power Line	
Ridge or Fence	
Property Line or Nonvisible Boundary	
Perennial Stream	Tumbling Cr
Intermittent Stream	Piney Cr
Mountain Peak or Hill	Mt. Baker

DESCRIPTION	SYMBOL
Water Body	Pleasant Lake
Swamp or Marsh	Okefenokee Swamp
Glacier	Bering Glacier
Airport, Airfield, or Helicopter Landing Pad	Dónard Airfield
College or University	Coll/Univ
Military	Fort Belvoir
Prison or Juvenile Detention Center	P/JDC
Cemetery	Powell Cmtry
Golf Course	Pinehurst GlfCrs
National Park or Forest	Yosemite NP
Other Park	St Francis Park
Outside Subject Area	
Inset Area	A1

Where state, county, and/or MCD/CCD boundaries coincide, the map shows the boundary symbol for only the highest-ranking of these boundaries. Where American Indian reservation and American Indian tribal subdivision boundaries coincide, the map shows only the American Indian reservation boundaries.

Entity names are followed by either their FIPS code or census code; parentheses indicate a census code.

1 'MCD" indicates a false MCD. These are for Census Bureau use only.

2 The CCD and CDP boundaries represent statistical entities only and are not updated through the BAS.

3 Incorporated place name color corresponds to the incorporated place fill color.

Due to space limitations, some road names, along with other feature and geography names on the map, may not be shown.

The Census Bureau stores primary and alternate road names, but only primary road names are used to label the roads on these maps.

Key to Adjacent Sheets

	1	2
	7	8

Sheet Location within Entity

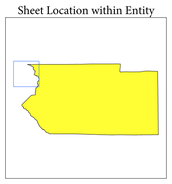

Sheet 1 of 18 PARENT sheets
Total Sheets: 22 (Index 1; Parent 18; Inset 3)

NAME: Fremont County (043)
ENTITY TYPE: County or statistically equivalent entity
ST: Colorado (08)

INDEX OR PARENT SHEET #: 001
INSET SHEET #: 000000

2020 COUNTY REF MAP (PARENT)

5340208043000000001000000

United States Census Bureau

GOVERNMENTAL UNIT REFERENCE MAP (2020): Fremont County, CO



LEGEND

SYMBOL DESCRIPTION	SYMBOL	LABEL STYLE
Federal American Indian Reservation		L'ANSE RESERVATION (TA 1880)
Off-Reservation Trust Land		T1880
American Indian Tribal Subdivision		SHONTO (620)
Alaska Native Regional Corporation (ANRC)		*NANA ANRC 52120*
State (or statistically equivalent entity)		NEW YORK 36
County (or statistically equivalent entity)		ERIE 029
Minor Civil Division (MCD)[1]		Lee town 41460
Census County Division (CCD)[2]		*Jemez CCD 91650*
Consolidated City		MILFORD 47500
Incorporated Place[3]		Davis 18100
Census Designated Place (CDP)[2]		*Cochiti 16560*

DESCRIPTION	SYMBOL
Interstate	5
U.S. Highway	2
State Highway	4
Other Road	Marsh Ln
Cul-de-sac	
Circle	
Geographic Offset or Corridor	
4WD Trail, Stairway, Alley, Walkway, or Ferry	
Railroad	Southern RR
Pipeline or Power Line	
Ridge or Fence	
Property Line or Nonvisible Boundary	
Perennial Stream	Tumbling Cr
Intermittent Stream	Piney Cr
Mountain Peak or Hill	Mt. Baker

DESCRIPTION	SYMBOL
Water Body	Pleasant Lake
Swamp or Marsh	Okefenokee Swamp
Glacier	Bering Glacier
Airport, Airfield, or Helicopter Landing Pad	Dönärd Airfield
College or University	Coll/Univ
Military	Fort Belvoir
Prison or Juvenile Detention Center	P/JDC
Cemetery	Powell Cmtry
Golf Course	Pinehurst GlfCrs
National Park or Forest	Yosemite NP
Other Park	St Francis Park
Outside Subject Area	
Inset Area	A1

Where state, county, and/or MCD/CCD boundaries coincide, the map shows the boundary symbol for only the highest-ranking of these boundaries. Where American Indian reservation and American Indian tribal subdivision boundaries coincide, the map shows only the American Indian reservation boundaries.

Entity names are followed by either their FIPS code or census code; parentheses indicate a census code.

1 'MCD*' indicates a false MCD. These are for Census Bureau use only.

2 The CCD and CDP boundaries represent statistical entities only and are not updated through the BAS.

3 Incorporated place name color corresponds to the incorporated place fill color.

Due to space limitations, some road names, along with other feature and geography names on the map, may not be shown.

The Census Bureau stores primary and alternate road names, but only primary road names are used to label the roads on these maps.

Key to Adjacent Sheets

1	2	3
7	8	9

Sheet Location within Entity

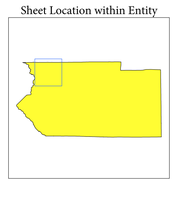

Sheet 2 of 18 PARENT sheets
Total Sheets: 22 (Index 1; Parent 18; Inset 3)

NAME: Fremont County (043)
ENTITY TYPE: County or statistically equivalent entity
ST: Colorado (08)

INDEX OR PARENT SHEET #: 002
INSET SHEET #: 000000

2020 COUNTY REF MAP (PARENT)

5340208043000000002000000

All legal boundaries and names are as reported through the 2020 Boundary and Annexation Survey (BAS) and Boundary Validation Program (BVP). The boundaries shown on this map are for Census Bureau statistical data collection and tabulation purposes only; their depiction and designation for statistical purposes does not constitute a determination of jurisdictional authority or rights of ownership or entitlement.

Data Source: U.S. Census Bureau's MAF/TIGER database (TAB20), November 2020
Created by Geography Division: December 08, 2020

U.S. DEPARTMENT OF COMMERCE U.S. Census Bureau

Projection: Albers Equal Area Conic
Datum: NAD 83
Spheroid: GRS 80
1st Standard Parallel: 37 39 41
2nd Standard Parallel: 40 20 05
Central Meridian: -105 32 44
Latitude of Projection's Origin: 36 59 35
False Easting: 0
False Northing: 0

0 0.7 1.4 2.1 2.8 3.5 Kilometers
0 0.4 0.8 1.2 1.6 2 Miles
The plotted map scale is 1:24,000

N W E S

Boundary and Annexation Survey (BAS) ID: 20804300000
BAS Submission Deadline: March 1, 2021

PDF versions of the BAS maps are available at:
www.census.gov/programs-surveys/bas/geographies.html

For more information, or to request additional maps, please email geo.bas@census.gov, call 1-800-972-5651, or visit www.census.gov/programs-surveys/bas.html.

United States Census Bureau

GOVERNMENTAL UNIT REFERENCE MAP (2020): Fremont County, CO

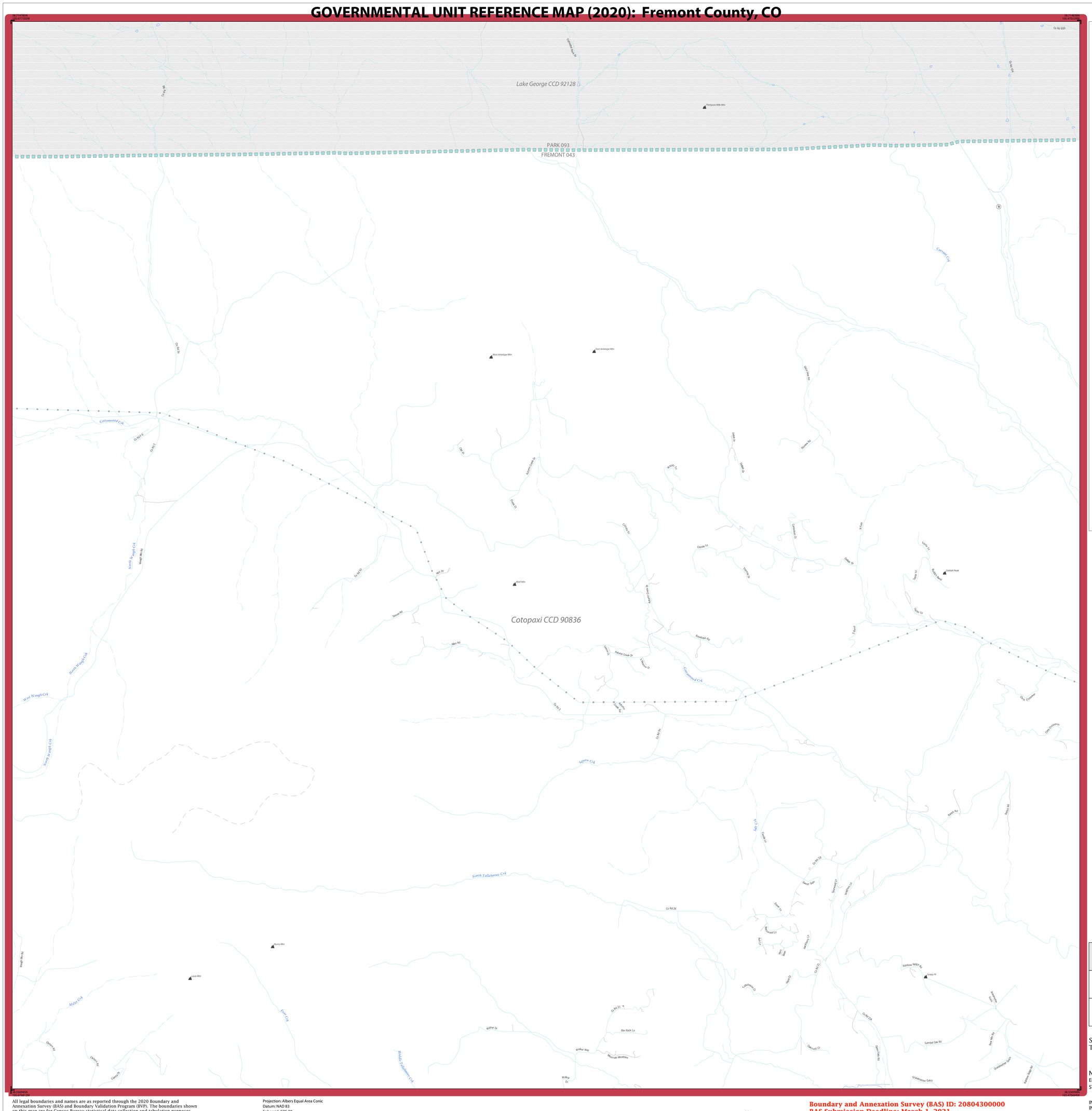
Lake George CCD 92128
PARK 093
FREMONT 043
Cotopaxi CCD 90836
Cottonwood Crk
North Waugh Crk
West Waugh Crk
South Waugh Crk
Salida Crk
North Tallahassee Crk
Mill Crk
Middle Tallahassee Crk
Co Rd 26
Co Rd 2
Co Rd 20
Co Rd 21
Co Rd 23
Co Rd 24
Co Rd 25
Co Rd 600
Co Rd 9
Co Rd 6
Co Rd 7
Co Rd 8
Co Rd 9A
Co Rd 9B
Carnero Crk
Thirtyone Mile Mtn
West Antelope Mtn
East Antelope Mtn
Wolf Mtn
Burro Mtn
Loco Mtn
Dreary Hd
Carlton Peak
Rainbow Ridge Rd
Gambel Oak Rd
Grasshopper Gulch
Grasshopper Gulch Rd
Bear Mtn Rd
Burro Mtn Rd
Rios Rock Ln
Walker Dr
Walker Way
Mountain Mm Mdwy
Elkhorn Rd
Cutch Dr
Wagon Mtn Rd
Mill Dr
Stewart Rd
Allen Rd
Rosebush Rd
Autumn Creek Dr
Autumn Creek Rd
Coyote Trl
Cameron Ct
Dallas Dr
Jeep Dr
Jeep Trl
Sylvan Rd
Sylvan Ln
Sylvan View Rd
Ranch Rd
Ranch Dr
Ranch Ln
Ranch Rd
Rancho Rd
Lake Johnson Dr
Hard Dr
Oak Crossing
Oak Crossing Dr
Oak Crossing Ln
Oak Crossing Rd
Oak Crossing Ln
Oak Crossing Dr

GOVERNMENTAL UNIT REFERENCE MAP (2020): Fremont County, CO


Lake George CCD 92128
Cripple Creek CCD 90912
Cotopaxi CCD 90836
PARK 093
FREMONT 043
TELLER 119
FREMONT 043
PARK 093
TELLER 119
Coyote Creek Ranch Airport
Big Bobby
Thompson Mtn
Rice Mtn
Gribble Mtn
Little Crampton Mtn
Cottonwood Cr
Carlson Cr
W Wilson Cr
High Cr
Cut Cr
Cap Rock Rd
Cap Rock Ln
Sheep Springs Ln
Deer Park Rd
Deer Park Ln
Deer Park Dr
High Park Rd
Co Rd 2
State Rd 345A
Co Rd 11
Co Rd 3
Co Rd 2B
Co Rd 3B
Co Rd 3D
Co Rd 3E
Co Rd 3F
Co Rd 3G
Co Rd 3H
Co Rd 3J
Co Rd 3K
Co Rd 3L
Co Rd 3M
Co Rd 3N
Co Rd 3P
Co Rd 3Q
Co Rd 3R
Co Rd 3S
Co Rd 3T
Co Rd 3U
Co Rd 3V
Co Rd 3W
Co Rd 3X
Co Rd 3Y
Co Rd 3Z
Co Rd 4
Co Rd 4A
Co Rd 4B
Co Rd 4C
Co Rd 4D
Co Rd 4E
Co Rd 4F
Co Rd 4G
Co Rd 4H
Co Rd 4J
Co Rd 4K
Co Rd 4L
Co Rd 4M
Co Rd 4N
Co Rd 4P
Co Rd 4Q
Co Rd 4R
Co Rd 4S
Co Rd 4T
Co Rd 4U
Co Rd 4V
Co Rd 4W
Co Rd 4X
Co Rd 4Y
Co Rd 4Z
Co Rd 5
Co Rd 5A
Co Rd 5B
Co Rd 5C
Co Rd 5D
Co Rd 5E
Co Rd 5F
Co Rd 5G
Co Rd 5H
Co Rd 5J
Co Rd 5K
Co Rd 5L
Co Rd 5M
Co Rd 5N
Co Rd 5P
Co Rd 5Q
Co Rd 5R
Co Rd 5S
Co Rd 5T
Co Rd 5U
Co Rd 5V
Co Rd 5W
Co Rd 5X
Co Rd 5Y
Co Rd 5Z
Co Rd 6
Co Rd 6A
Co Rd 6B
Co Rd 6C
Co Rd 6D
Co Rd 6E
Co Rd 6F
Co Rd 6G
Co Rd 6H
Co Rd 6J
Co Rd 6K
Co Rd 6L
Co Rd 6M
Co Rd 6N
Co Rd 6P
Co Rd 6Q
Co Rd 6R
Co Rd 6S
Co Rd 6T
Co Rd 6U
Co Rd 6V
Co Rd 6W
Co Rd 6X
Co Rd 6Y
Co Rd 6Z
Co Rd 7
Co Rd 7A
Co Rd 7B
Co Rd 7C
Co Rd 7D
Co Rd 7E
Co Rd 7F
Co Rd 7G
Co Rd 7H
Co Rd 7J
Co Rd 7K
Co Rd 7L
Co Rd 7M
Co Rd 7N
Co Rd 7P
Co Rd 7Q
Co Rd 7R
Co Rd 7S
Co Rd 7T
Co Rd 7U
Co Rd 7V
Co Rd 7W
Co Rd 7X
Co Rd 7Y
Co Rd 7Z
Co Rd 8
Co Rd 8A
Co Rd 8B
Co Rd 8C
Co Rd 8D
Co Rd 8E
Co Rd 8F
Co Rd 8G
Co Rd 8H
Co Rd 8J
Co Rd 8K
Co Rd 8L
Co Rd 8M
Co Rd 8N
Co Rd 8P
Co Rd 8Q
Co Rd 8R
Co Rd 8S
Co Rd 8T
Co Rd 8U
Co Rd 8V
Co Rd 8W
Co Rd 8X
Co Rd 8Y
Co Rd 8Z
Co Rd 9
Co Rd 9A
Co Rd 9B
Co Rd 9C
Co Rd 9D
Co Rd 9E
Co Rd 9F
Co Rd 9G
Co Rd 9H
Co Rd 9J
Co Rd 9K
Co Rd 9L
Co Rd 9M
Co Rd 9N
Co Rd 9P
Co Rd 9Q
Co Rd 9R
Co Rd 9S
Co Rd 9T
Co Rd 9U
Co Rd 9V
Co Rd 9W
Co Rd 9X
Co Rd 9Y
Co Rd 9Z
Co Rd 10
Co Rd 10A
Co Rd 10B
Co Rd 10C
Co Rd 10D
Co Rd 10E
Co Rd 10F
Co Rd 10G
Co Rd 10H
Co Rd 10J
Co Rd 10K
Co Rd 10L
Co Rd 10M
Co Rd 10N
Co Rd 10P
Co Rd 10Q
Co Rd 10R
Co Rd 10S
Co Rd 10T
Co Rd 10U
Co Rd 10V
Co Rd 10W
Co Rd 10X
Co Rd 10Y
Co Rd 10Z
Co Rd 11
Co Rd 11A
Co Rd 11B
Co Rd 11C
Co Rd 11D
Co Rd 11E
Co Rd 11F
Co Rd 11G
Co Rd 11H
Co Rd 11J
Co Rd 11K
Co Rd 11L
Co Rd 11M
Co Rd 11N
Co Rd 11P
Co Rd 11Q
Co Rd 11R
Co Rd 11S
Co Rd 11T
Co Rd 11U
Co Rd 11V
Co Rd 11W
Co Rd 11X
Co Rd 11Y
Co Rd 11Z
Co Rd 12
Co Rd 12A
Co Rd 12B
Co Rd 12C
Co Rd 12D
Co Rd 12E
Co Rd 12F
Co Rd 12G
Co Rd 12H
Co Rd 12J
Co Rd 12K
Co Rd 12L
Co Rd 12M
Co Rd 12N
Co Rd 12P
Co Rd 12Q
Co Rd 12R
Co Rd 12S
Co Rd 12T
Co Rd 12U
Co Rd 12V
Co Rd 12W
Co Rd 12X
Co Rd 12Y
Co Rd 12Z
Co Rd 13
Co Rd 13A
Co Rd 13B
Co Rd 13C
Co Rd 13D
Co Rd 13E
Co Rd 13F
Co Rd 13G
Co Rd 13H
Co Rd 13J
Co Rd 13K
Co Rd 13L
Co Rd 13M
Co Rd 13N
Co Rd 13P
Co Rd 13Q
Co Rd 13R
Co Rd 13S
Co Rd 13T
Co Rd 13U
Co Rd 13V
Co Rd 13W
Co Rd 13X
Co Rd 13Y
Co Rd 13Z
Co Rd 14
Co Rd 14A
Co Rd 14B
Co Rd 14C
Co Rd 14D
Co Rd 14E
Co Rd 14F
Co Rd 14G
Co Rd 14H
Co Rd 14J
Co Rd 14K
Co Rd 14L
Co Rd 14M
Co Rd 14N
Co Rd 14P
Co Rd 14Q
Co Rd 14R
Co Rd 14S
Co Rd 14T
Co Rd 14U
Co Rd 14V
Co Rd 14W
Co Rd 14X
Co Rd 14Y
Co Rd 14Z
Co Rd 15
Co Rd 15A
Co Rd 15B
Co Rd 15C
Co Rd 15D
Co Rd 15E
Co Rd 15F
Co Rd 15G
Co Rd 15H
Co Rd 15J
Co Rd 15K
Co Rd 15L
Co Rd 15M
Co Rd 15N
Co Rd 15P
Co Rd 15Q
Co Rd 15R
Co Rd 15S
Co Rd 15T
Co Rd 15U
Co Rd 15V
Co Rd 15W
Co Rd 15X
Co Rd 15Y
Co Rd 15Z
Co Rd 16
Co Rd 16A
Co Rd 16B
Co Rd 16C
Co Rd 16D
Co Rd 16E
Co Rd 16F
Co Rd 16G
Co Rd 16H
Co Rd 16J
Co Rd 16K
Co Rd 16L
Co Rd 16M
Co Rd 16N
Co Rd 16P
Co Rd 16Q
Co Rd 16R
Co Rd 16S
Co Rd 16T
Co Rd 16U
Co Rd 16V
Co Rd 16W
Co Rd 16X
Co Rd 16Y
Co Rd 16Z
Co Rd 17
Co Rd 17A
Co Rd 17B
Co Rd 17C
Co Rd 17D
Co Rd 17E
Co Rd 17F
Co Rd 17G
Co Rd 17H
Co Rd 17J
Co Rd 17K
Co Rd 17L
Co Rd 17M
Co Rd 17N
Co Rd 17P
Co Rd 17Q
Co Rd 17R
Co Rd 17S
Co Rd 17T
Co Rd 17U
Co Rd 17V
Co Rd 17W
Co Rd 17X
Co Rd 17Y
Co Rd 17Z
Co Rd 18
Co Rd 18A
Co Rd 18B
Co Rd 18C
Co Rd 18D
Co Rd 18E
Co Rd 18F
Co Rd 18G
Co Rd 18H
Co Rd 18J
Co Rd 18K
Co Rd 18L
Co Rd 18M
Co Rd 18N
Co Rd 18P
Co Rd 18Q
Co Rd 18R
Co Rd 18S
Co Rd 18T
Co Rd 18U
Co Rd 18V
Co Rd 18W
Co Rd 18X
Co Rd 18Y
Co Rd 18Z
Co Rd 19
Co Rd 19A
Co Rd 19B
Co Rd 19C
Co Rd 19D
Co Rd 19E
Co Rd 19F
Co Rd 19G
Co Rd 19H
Co Rd 19J
Co Rd 19K
Co Rd 19L
Co Rd 19M
Co Rd 19N
Co Rd 19P
Co Rd 19Q
Co Rd 19R
Co Rd 19S
Co Rd 19T
Co Rd 19U
Co Rd 19V
Co Rd 19W
Co Rd 19X
Co Rd 19Y
Co Rd 19Z
Co Rd 20
Co Rd 20A
Co Rd 20B
Co Rd 20C
Co Rd 20D
Co Rd 20E
Co Rd 20F
Co Rd 20G
Co Rd 20H
Co Rd 20J
Co Rd 20K
Co Rd 20L
Co Rd 20M
Co Rd 20N
Co Rd 20P
Co Rd 20Q
Co Rd 20R
Co Rd 20S
Co Rd 20T
Co Rd 20U
Co Rd 20V
Co Rd 20W
Co Rd 20X
Co Rd 20Y
Co Rd 20Z
Co Rd 21
Co Rd 21A
Co Rd 21B
Co Rd 21C
Co Rd 21D
Co Rd 21E
Co Rd 21F
Co Rd 21G
Co Rd 21H
Co Rd 21J
Co Rd 21K
Co Rd 21L
Co Rd 21M
Co Rd 21N
Co Rd 21P
Co Rd 21Q
Co Rd 21R
Co Rd 21S
Co Rd 21T
Co Rd 21U
Co Rd 21V
Co Rd 21W
Co Rd 21X
Co Rd 21Y
Co Rd 21Z
Co Rd 22
Co Rd 22A
Co Rd 22B
Co Rd 22C
Co Rd 22D
Co Rd 22E
Co Rd 22F
Co Rd 22G
Co Rd 22H
Co Rd 22J
Co Rd 22K
Co Rd 22L
Co Rd 22M
Co Rd 22N
Co Rd 22P
Co Rd 22Q
Co Rd 22R
Co Rd 22S
Co Rd 22T
Co Rd 22U
Co Rd 22V
Co Rd 22W
Co Rd 22X
Co Rd 22Y
Co Rd 22Z
Co Rd 23
Co Rd 23A
Co Rd 23B
Co Rd 23C
Co Rd 23D
Co Rd 23E
Co Rd 23F
Co Rd 23G
Co Rd 23H
Co Rd 23J
Co Rd 23K
Co Rd 23L
Co Rd 23M
Co Rd 23N
Co Rd 23P
Co Rd 23Q
Co Rd 23R
Co Rd 23S
Co Rd 23T
Co Rd 23U
Co Rd 23V
Co Rd 23W
Co Rd 23X
Co Rd 23Y
Co Rd 23Z
Co Rd 24
Co Rd 24A
Co Rd 24B
Co Rd 24C
Co Rd 24D
Co Rd 24E
Co Rd 24F
Co Rd 24G
Co Rd 24H
Co Rd 24J
Co Rd 24K
Co Rd 24L
Co Rd 24M
Co Rd 24N
Co Rd 24P
Co Rd 24Q
Co Rd 24R
Co Rd 24S
Co Rd 24T
Co Rd 24U
Co Rd 24V
Co Rd 24W
Co Rd 24X
Co Rd 24Y
Co Rd 24Z
Co Rd 25
Co Rd 25A
Co Rd 25B
Co Rd 25C
Co Rd 25D
Co Rd 25E
Co Rd 25F
Co Rd 25G
Co Rd 25H
Co Rd 25J
Co Rd 25K
Co Rd 25L
Co Rd 25M
Co Rd 25N
Co Rd 25P
Co Rd 25Q
Co Rd 25R
Co Rd 25S
Co Rd 25T
Co Rd 25U
Co Rd 25V
Co Rd 25W
Co Rd 25X
Co Rd 25Y
Co Rd 25Z
Co Rd 26
Co Rd 26A
Co Rd 26B
Co Rd 26C
Co Rd 26D
Co Rd 26E
Co Rd 26F
Co Rd 26G
Co Rd 26H
Co Rd 26J
Co Rd 26K
Co Rd 26L
Co Rd 26M
Co Rd 26N
Co Rd 26P
Co Rd 26Q
Co Rd 26R
Co Rd 26S
Co Rd 26T
Co Rd 26U
Co Rd 26V
Co Rd 26W
Co Rd 26X
Co Rd 26Y
Co Rd 26Z
Co Rd 27
Co Rd 27A
Co Rd 27B
Co Rd 27C
Co Rd 27D
Co Rd 27E
Co Rd 27F
Co Rd 27G
Co Rd 27H
Co Rd 27J
Co Rd 27K
Co Rd 27L
Co Rd 27M
Co Rd 27N
Co Rd 27P
Co Rd 27Q
Co Rd 27R
Co Rd 27S
Co Rd 27T
Co Rd 27U
Co Rd 27V
Co Rd 27W
Co Rd 27X
Co Rd 27Y
Co Rd 27Z
Co Rd 28
Co Rd 28A
Co Rd 28B
Co Rd 28C
Co Rd 28D
Co Rd 28E
Co Rd 28F
Co Rd 28G
Co Rd 28H
Co Rd 28J
Co Rd 28K
Co Rd 28L
Co Rd 28M
Co Rd 28N
Co Rd 28P
Co Rd 28Q
Co Rd 28R
Co Rd 28S
Co Rd 28T
Co Rd 28U
Co Rd 28V
Co Rd 28W
Co Rd 28X
Co Rd 28Y
Co Rd 28Z
Co Rd 29
Co Rd 29A
Co Rd 29B
Co Rd 29C
Co Rd 29D
Co Rd 29E
Co Rd 29F
Co Rd 29G
Co Rd 29H
Co Rd 29J
Co Rd 29K
Co Rd 29L
Co Rd 29M
Co Rd 29N
Co Rd 29P
Co Rd 29Q
Co Rd 29R
Co Rd 29S
Co Rd 29T
Co Rd 29U
Co Rd 29V
Co Rd 29W
Co Rd 29X
Co Rd 29Y
Co Rd 29Z
Co Rd 30
Co Rd 30A
Co Rd 30B
Co Rd 30C
Co Rd 30D
Co Rd 30E
Co Rd 30F
Co Rd 30G
Co Rd 30H
Co Rd 30J
Co Rd 30K
Co Rd 30L
Co Rd 30M
Co Rd 30N
Co Rd 30P
Co Rd 30Q
Co Rd 30R
Co Rd 30S
Co Rd 30T
Co Rd 30U
Co Rd 30V
Co Rd 30W
Co Rd 30X
Co Rd 30Y
Co Rd 30Z
Co Rd 31
Co Rd 31A
Co Rd 31B
Co Rd 31C
Co Rd 31D
Co Rd 31E
Co Rd 31F
Co Rd 31G
Co Rd 31H
Co Rd 31J
Co Rd 31K
Co Rd 31L
Co Rd 31M
Co Rd 31N
Co Rd 31P
Co Rd 31Q
Co Rd 31R
Co Rd 31S
Co Rd 31T
Co Rd 31U
Co Rd 31V
Co Rd 31W
Co Rd 31X
Co Rd 31Y
Co Rd 31Z
Co Rd 32
Co Rd 32A
Co Rd 32B
Co Rd 32C
Co Rd 32D
Co Rd 32E
Co Rd 32F
Co Rd 32G
Co Rd 32H
Co Rd 32J
Co Rd 32K
Co Rd 32L
Co Rd 32M
Co Rd 32N
Co Rd 32P
Co Rd 32Q
Co Rd 32R
Co Rd 32S
Co Rd 32T
Co Rd 32U
Co Rd 32V
Co Rd 32W
Co Rd 32X
Co Rd 32Y
Co Rd 32Z
Co Rd 33
Co Rd 33A
Co Rd 33B
Co Rd 33C
Co Rd 33D
Co Rd 33E
Co Rd 33F
Co Rd 33G
Co Rd 33H
Co Rd 33J
Co Rd 33K
Co Rd 33L
Co Rd 33M
Co Rd 33N
Co Rd 33P
Co Rd 33Q
Co Rd 33R
Co Rd 33S
Co Rd 33T
Co Rd 33U
Co Rd 33V
Co Rd 33W
Co Rd 33X
Co Rd 33Y
Co Rd 33Z
Co Rd 34
Co Rd 34A
Co Rd 34B
Co Rd 34C
Co Rd 34D
Co Rd 34E
Co Rd 34F
Co Rd 34G
Co Rd 34H
Co Rd 34J
Co Rd 34K
Co Rd 34L
Co Rd 34M
Co Rd 34N
Co Rd 34P
Co Rd 34Q
Co Rd 34R
Co Rd 34S
Co Rd 34T
Co Rd 34U
Co Rd 34V
Co Rd 34W
Co Rd 34X
Co Rd 34Y
Co Rd 34Z
Co Rd 35
Co Rd 35A
Co Rd 35B
Co Rd 35C
Co Rd 35D
Co Rd 35E
Co Rd 35F
Co Rd 35G
Co Rd 35H
Co Rd 35J
Co Rd 35K
Co Rd 35L
Co Rd 35M
Co Rd 35N
Co Rd 35P
Co Rd 35Q
Co Rd 35R
Co Rd 35S
Co Rd 35T
Co Rd 35U
Co Rd 35V
Co Rd 35W
Co Rd 35X
Co Rd 35Y
Co Rd 35Z
Co Rd 36
Co Rd 36A
Co Rd 36B
Co Rd 36C
Co Rd 36D
Co Rd 36E
Co Rd 36F
Co Rd 36G
Co Rd 36H
Co Rd 36J
Co Rd 36K
Co Rd 36L
Co Rd 36M
Co Rd 36N
Co Rd 36P
Co Rd 36Q
Co Rd 36R
Co Rd 36S
Co Rd 36T
Co Rd 36U
Co Rd 36V
Co Rd 36W
Co Rd 36X
Co Rd 36Y
Co Rd 36Z
Co Rd 37
Co Rd 37A
Co Rd 37B
Co Rd 37C
Co Rd 37D
Co Rd 37E
Co Rd 37F
Co Rd 37G
Co Rd 37H
Co Rd 37J
Co Rd 37K
Co Rd 37L
Co Rd 37M
Co Rd 37N
Co Rd 37P
Co Rd 37Q
Co Rd 37R
Co Rd 37S
Co Rd 37T
Co Rd 37U
Co Rd 37V
Co Rd 37W
Co Rd 37X
Co Rd 37Y
Co Rd 37Z
Co Rd 38
Co Rd 38A
Co Rd 38B
Co Rd 38C
Co Rd 38D
Co Rd 38E
Co Rd 38F
Co Rd 38G
Co Rd 38H
Co Rd 38J
Co Rd 38K
Co Rd 38L
Co Rd 38M
Co Rd 38N
Co Rd 38P
Co Rd 38Q
Co Rd 38R
Co Rd 38S
Co Rd 38T
Co Rd 38U
Co Rd 38V
Co Rd 38W
Co Rd 38X
Co Rd 38Y
Co Rd 38Z
Co Rd 39
Co Rd 39A
Co Rd 39B
Co Rd 39C
Co Rd 39D
Co Rd 39E
Co Rd 39F
Co Rd 39G
Co Rd 39H
Co Rd 39J
Co Rd 39K
Co Rd 39L
Co Rd 39M
Co Rd 39N
Co Rd 39P
Co Rd 39Q
Co Rd 39R
Co Rd 39S
Co Rd 39T
Co Rd 39U
Co Rd 39V
Co Rd 39W
Co Rd 39X
Co Rd 39Y
Co Rd 39Z
Co Rd 40
Co Rd 40A
Co Rd 40B
Co Rd 40C
Co Rd 40D
Co Rd 40E
Co Rd 40F
Co Rd 40G
Co Rd 40H
Co Rd 40J
Co Rd 40K
Co Rd 40L
Co Rd 40M
Co Rd 40N
Co Rd 40P
Co Rd 40Q
Co Rd 40R
Co Rd 40S
Co Rd 40T
Co Rd 40U
Co Rd 40V
Co Rd 40W
Co Rd 40X
Co Rd 40Y
Co Rd 40Z
Co Rd 41
Co Rd 41A
Co Rd 41B
Co Rd 41C
Co Rd 41D
Co Rd 41E
Co Rd 41F
Co Rd 41G
Co Rd 41H
Co Rd 41J
Co Rd 41K
Co Rd 41L
Co Rd 41M
Co Rd 41N
Co Rd 41P
Co Rd 41Q
Co Rd 41R
Co Rd 41S
Co Rd 41T
Co Rd 41U
Co Rd 41V
Co Rd 41W
Co Rd 41X
Co Rd 41Y
Co Rd 41Z
Co Rd 42
Co Rd 42A
Co Rd 42B
Co Rd 42C
Co Rd 42D
Co Rd 42E
Co Rd 42F
Co Rd 42G
Co Rd 42H
Co Rd 42J
Co Rd 42K
Co Rd 42L
Co Rd 42M
Co Rd 42N
Co Rd 42P
Co Rd 42Q
Co Rd 42R
Co Rd 42S
Co Rd 42T
Co Rd 42U
Co Rd 42V
Co Rd 42W
Co Rd 42X
Co Rd 42Y
Co Rd 42Z
Co Rd 43
Co Rd 43A
Co Rd 43B
Co Rd 43C
Co Rd 43D
Co Rd 43E
Co Rd 43F
Co Rd 43G
Co Rd 43H
Co Rd 43J
Co Rd 43K
Co Rd 43L
Co Rd 43M
Co Rd 43N
Co Rd 43P
Co Rd 43Q
Co Rd 43R
Co Rd 43S
Co Rd 43T
Co Rd 43U
Co Rd 43V
Co Rd 43W
Co Rd 43X
Co Rd 43Y
Co Rd 43Z
Co Rd 44
Co Rd 44A
Co Rd 44B
Co Rd 44C
Co Rd 44D
Co Rd 44E
Co Rd 44F
Co Rd 44G
Co Rd 44H
Co Rd 44J
Co Rd 44K
Co Rd 44L
Co Rd 44M
Co Rd 44N
Co Rd 44P
Co Rd 44Q
Co Rd 44R
Co Rd 44S
Co Rd 44T
Co Rd 44U
Co Rd 44V
Co Rd 44W
Co Rd 44X
Co Rd 44Y
Co Rd 44Z
Co Rd 45
Co Rd 45A
Co Rd 45B
Co Rd 45C
Co Rd 45D
Co Rd 45E
Co Rd 45F
Co Rd 45G
Co Rd 45H
Co Rd 45J
Co Rd 45K
Co Rd 45L
Co Rd 45M
Co Rd 45N
Co Rd 45P
Co Rd 45Q
Co Rd 45R
Co Rd 45S
Co Rd 45T
Co Rd 45U
Co Rd 45V
Co Rd 45W
Co Rd 45X
Co Rd 45Y
Co Rd 45Z
Co Rd 46
Co Rd 46A
Co Rd 46B
Co Rd 46C
Co Rd 46D
Co Rd 46E
Co Rd 46F
Co Rd 46G
Co Rd 46H
Co Rd 46J
Co Rd 46K
Co Rd 46L
Co Rd 46M
Co Rd 46N
Co Rd 46P
Co Rd 46Q
Co Rd 46R
Co Rd 46S
Co Rd 46T
Co Rd 46U
Co Rd 46V
Co Rd 46W
Co Rd 46X
Co Rd 46Y
Co Rd 46Z
Co Rd 47
Co Rd 47A
Co Rd 47B
Co Rd 47C
Co Rd 47D
Co Rd 47E
Co Rd 47F
Co Rd 47G
Co Rd 47H
Co Rd 47J
Co Rd 47K
Co Rd 47L
Co Rd 47M
Co Rd 47N
Co Rd 47P
Co Rd 47Q
Co Rd 47R
Co Rd 47S
Co Rd 47T
Co Rd 47U
Co Rd 47V
Co Rd 47W
Co Rd 47X
Co Rd 47Y
Co Rd 47Z
Co Rd 48
Co Rd 48A
Co Rd 48B
Co Rd 48C
Co Rd 48D
Co Rd 48E
Co Rd 48F
Co Rd 48G
Co Rd 48H
Co Rd 48J
Co Rd 48K
Co Rd 48L
Co Rd 48M
Co Rd 48N
Co Rd 48P
Co Rd 48Q
Co Rd 48R
Co Rd 48S
Co Rd 48T
Co Rd 48U
Co Rd 48V
Co Rd 48W
Co Rd 48X
Co Rd 48Y
Co Rd 48Z
Co Rd 49
Co Rd 49A
Co Rd 49B
Co Rd 49C
Co Rd 49D
Co Rd 49E
Co Rd 49F
Co Rd 49G
Co Rd 49H
Co Rd 49J
Co Rd 49K
Co Rd 49L
Co Rd 49M
Co Rd 49N
Co Rd 49P
Co Rd 49Q
Co Rd 49R
Co Rd 49S
Co Rd 49T
Co Rd 49U
Co Rd 49V
Co Rd 49W
Co Rd 49X
Co Rd 49Y
Co Rd 49Z
Co Rd 50
Co Rd 50A
Co Rd 50B
Co Rd 50C
Co Rd 50D
Co Rd 50E
Co Rd 50F
Co Rd 50G
Co Rd 50H
Co Rd 50J
Co Rd 50K
Co Rd 50L
Co Rd 50M
Co Rd 50N
Co Rd 50P
Co Rd 50Q
Co Rd 50R
Co Rd 50S
Co Rd 50T
Co Rd 50U
Co Rd 50V
Co Rd 50W
Co Rd 50X
Co Rd 50Y
Co Rd 50Z
Co Rd 51
Co Rd 51A
Co Rd 51B
Co Rd 51C
Co Rd 51D
Co Rd 51E
Co Rd 51F
Co Rd 51G
Co Rd 51H
Co Rd 51J
Co Rd 51K
Co Rd 51L
Co Rd 51M
Co Rd 51N
Co Rd 51P
Co Rd 51Q
Co Rd 51R
Co Rd 51S
Co Rd 51T
Co Rd 51U
Co Rd 51V
Co Rd 51W
Co Rd 51X
Co Rd 51Y
Co Rd 51Z
Co Rd 52
Co Rd 52A
Co Rd 52B
Co Rd 52C
Co Rd 52D
Co Rd 52E
Co Rd 52F
Co Rd 52G
Co Rd 52H
Co Rd 52J
Co Rd 52K
Co Rd 52L
Co Rd 52M
Co Rd 52N
Co Rd 52P
Co Rd 52Q
Co Rd 52R
Co Rd 52S
Co Rd 52T
Co Rd 52U
Co Rd 52V
Co Rd 52W
Co Rd 52X
Co Rd 52Y
Co Rd 52Z
Co Rd 53
Co Rd 53A
Co Rd 53B
Co Rd 53C
Co Rd 53D
Co Rd 53E
Co Rd 53F
Co Rd 53G
Co Rd 53H
Co Rd 53J
Co Rd 53K
Co Rd 53L
Co Rd 53M
Co Rd 53N
Co Rd 53P
Co Rd 53Q
Co Rd 53R
Co Rd 53S
Co Rd 53T
Co Rd 53U
Co Rd 53V
Co Rd 53W
Co Rd 53X
Co Rd 53Y
Co Rd 53Z
Co Rd 54
Co Rd 54A
Co Rd 54B
Co Rd 54C
Co Rd 54D
Co Rd 54E
Co Rd 54F
Co Rd 54G
Co Rd 54H
Co Rd 54J
Co Rd 54K
Co Rd 54L
Co Rd 54M
Co Rd 54N
Co Rd 54P
Co Rd 54Q
Co Rd 54R
Co Rd 54S
Co Rd 54T
Co Rd 54U
Co Rd 54V
Co Rd 54W
Co Rd 54X
Co Rd 54Y
Co Rd 54Z
Co Rd 55
Co Rd 55A
Co Rd 55B
Co Rd 55C
Co Rd 55D
Co Rd 55E
Co Rd 55F
Co Rd 55G
Co Rd 55H
Co Rd 55J
Co Rd 55K
Co Rd 55L
Co Rd 55M
Co Rd 55N
Co Rd 55P
Co Rd 55Q
Co Rd 55R
Co Rd 55S
Co Rd 55T
Co Rd 55U
Co Rd 55V
Co Rd 55W
Co Rd 55X
Co Rd 55Y
Co Rd 55Z
Co Rd 56
Co Rd 56A
Co Rd 56B
Co Rd 56C
Co Rd 56D
Co Rd 56E
Co Rd 56F
Co Rd 56G
Co Rd 56H
Co Rd 56J
Co Rd 56K
Co Rd 56L
Co Rd 56M
Co Rd 56N
Co Rd 56P
Co Rd 56Q
Co Rd 56R
Co Rd 56S
Co Rd 56T
Co Rd 56U
Co Rd 56V
Co Rd 56W
Co Rd 56X
Co Rd 56Y
Co Rd 56Z
Co Rd 57
Co Rd 57A
Co Rd 57B
Co Rd 57C
Co Rd 57D
Co Rd 57E
Co Rd 57F
Co Rd 57G
Co Rd 57H
Co Rd 57J
Co Rd 57K
Co Rd 57L
Co Rd 57M
Co Rd 57N
Co Rd 57P
Co Rd 57Q
Co Rd 57R
Co Rd 57S
Co Rd 57T
Co Rd 57U
Co Rd 57V
Co Rd 57W
Co Rd 57X
Co Rd 57Y
Co Rd 57Z
Co Rd 58
Co Rd 58A
Co Rd 58B
Co Rd 58C
Co Rd 58D
Co Rd 58E
Co Rd 58F
Co Rd 58G
Co Rd 58H
Co Rd 58J
Co Rd 58K
Co Rd 58L
Co Rd 58M
Co Rd 58N
Co Rd 58P
Co Rd 58Q
Co Rd 58R
Co Rd 58S
Co Rd 58T
Co Rd 58U
Co Rd 58V
Co Rd 58W
Co Rd 58X
Co Rd 58Y
Co Rd 58Z
Co Rd 59
Co Rd 59A
Co Rd 59B
Co Rd 59C
Co Rd 59D
Co Rd 59E
Co Rd 59F
Co Rd 59G
Co Rd 59H
Co Rd 59J
Co Rd 59K
Co Rd 59L
Co Rd 59M
Co Rd 59N
Co Rd 59P
Co Rd 59Q
Co Rd 59R
Co Rd 59S
Co Rd 59T
Co Rd 59U
Co Rd 59V
Co Rd 59W
Co Rd 59X
Co Rd 59Y
Co Rd 59Z
Co Rd 60
Co Rd 60A
Co Rd 60B
Co Rd 60C
Co Rd 60D
Co Rd 60E
Co Rd 60F
Co Rd 60G
Co Rd 60H
Co Rd 60J
Co Rd 60K
Co Rd 60L
Co Rd 60M
Co Rd 60N
Co Rd 60P
Co Rd 60Q
Co Rd 60R
Co Rd 60S
Co Rd 60T
Co Rd 60U
Co Rd 60V
Co Rd 60W
Co Rd 60X
Co Rd 60Y
Co Rd 60Z
Co Rd 61
Co Rd 61A
Co Rd 61B
Co Rd 61C
Co Rd 61D
Co Rd 61E
Co Rd 61F
Co Rd 61G
Co Rd 61H
Co Rd 61J
Co Rd 61K
Co Rd 61L
Co Rd 61M
Co Rd 61N
Co Rd 61P
Co Rd 61Q
Co Rd 61R
Co Rd 61S
Co Rd 61T
Co Rd 61U
Co Rd 61V
Co Rd 61W
Co Rd 61X
Co Rd 61Y
Co Rd 61Z
Co Rd 62
Co Rd 62A
Co Rd 62B
Co Rd 62C
Co Rd 62D
Co Rd 62E
Co Rd 62F
Co Rd 62G
Co Rd 62H
Co Rd 62J
Co Rd 62K
Co Rd 62L
Co Rd 62M
Co Rd 62N
Co Rd 62P
Co Rd 62Q
Co Rd 62R
Co Rd 62S
Co Rd 62T
Co Rd 62U
Co Rd 62V
Co Rd 62W
Co Rd 62X
Co Rd 62Y
Co Rd 62Z
Co Rd 63
Co Rd 63A
Co Rd 63B
Co Rd 63C
Co Rd 63D
Co Rd 63E
Co Rd 63F
Co Rd 63G
Co Rd 63H
Co Rd 63J
Co Rd 63K
Co Rd 63L
Co Rd 63M
Co Rd 63N
Co Rd 63P
Co Rd 63Q
Co Rd 63R
Co Rd 63S
Co Rd 63T
Co Rd 63U
Co Rd 63V
Co Rd 63W
Co Rd 63X
Co Rd 63Y
Co Rd 63Z
Co Rd 64
Co Rd 64A
Co Rd 64B
Co Rd 64C
Co Rd 64D
Co Rd 64E
Co Rd 64F
Co Rd 64G
Co Rd 64H
Co Rd 64J
Co Rd 64K
Co Rd 64L
Co Rd 64M
Co Rd 64N
Co Rd 64P
Co Rd 64Q
Co Rd 64R
Co Rd 64S
Co Rd 64T
Co Rd 64U
Co Rd 64V
Co Rd 64W
Co Rd 64X
Co Rd 64Y
Co Rd 64Z
Co Rd 65
Co Rd 65A
Co Rd 65B
Co Rd 65C
Co Rd 65D
Co Rd 65E
Co Rd 65F
Co Rd 65G
Co Rd 65H
Co Rd 65J
Co Rd 65K
Co Rd 65L
Co Rd 65M
Co Rd 65N
Co Rd 65P
Co Rd 65Q
Co Rd 65R
Co Rd 65S
Co Rd 65T
Co Rd 65U
Co Rd 65V
Co Rd 65W
Co Rd 65X
Co Rd 65Y
Co Rd 65Z
Co Rd 66
Co Rd 66A
Co Rd 66B
Co Rd 66C
Co Rd 66D
Co Rd 66E
Co Rd 66F
Co Rd 66G
Co Rd 66H
Co Rd 66J
Co Rd 66K
Co Rd 66L
Co Rd 66M
Co Rd 66N
Co Rd 66P
Co Rd 66Q
Co Rd 66R
Co Rd 66S
Co Rd 66T
Co Rd 66U
Co Rd 66V
Co Rd 66W
Co Rd 66X
Co Rd 66Y
Co Rd 66Z
Co Rd 67
Co Rd 67A
Co Rd 67B
Co Rd 67C
Co Rd 67D
Co Rd 67E
Co Rd 67F
Co Rd 67G
Co Rd 67H
Co Rd 67J
Co Rd 67K
Co Rd 67L
Co Rd 67M
Co Rd 67N
Co Rd 67P
Co Rd 67Q
Co Rd 67R
Co Rd 67S
Co Rd 67T
Co Rd 67U
Co Rd 67V
Co Rd 67W
Co Rd 67X
Co Rd 67Y
Co Rd 67Z
Co Rd 68
Co Rd 68A
Co Rd 68B
Co Rd 68C
Co Rd 68D
Co Rd 68E
Co Rd 68F
Co Rd 68G
Co Rd 68H
Co Rd 68J
Co Rd 68K
Co Rd 68L
Co Rd 68M
Co Rd 68N
Co Rd 68P
Co Rd 68Q
Co Rd 68R
Co Rd 68S
Co Rd 68T
Co Rd 68U
Co Rd 68V
Co Rd 68W
Co Rd 68X
Co Rd 68Y
Co Rd 68Z
Co Rd 69
Co Rd 69A
Co Rd 69B
Co Rd 69C
Co Rd 69D
Co Rd 69E
Co Rd 69F
Co Rd 69G
Co Rd 69H
Co Rd 69J
Co Rd 69K
Co Rd 69L
Co Rd 69M
Co Rd 69N
Co Rd 69P
Co Rd 69Q
Co Rd 69R
Co Rd 69S
Co Rd 69T
Co Rd 69U
Co Rd 69V
Co Rd 69W
Co Rd 69X
Co Rd 69Y
Co Rd 69Z
Co Rd 70
Co Rd 70A
Co Rd 70B
Co Rd 70C
Co Rd 70D
Co Rd 70E
Co Rd 70F
Co Rd 70G
Co Rd 70H
Co Rd 70J
Co Rd 70K
Co Rd 70L
Co Rd 70M
Co Rd 70N
Co Rd 70P
Co Rd 70Q
Co Rd 70R
Co Rd 70S
Co Rd 70T
Co Rd 70U
Co Rd 70V
Co Rd 70W
Co Rd 70X
Co Rd 70Y
Co Rd 70Z
Co Rd 71
Co Rd 71A
Co Rd 71B
Co Rd 71C
Co Rd 71D
Co Rd 71E
Co Rd 71F
Co Rd 71G
Co Rd 71H
Co Rd 71J
Co Rd 71K
Co Rd 71L
Co Rd 71M
Co Rd 71N
Co Rd 71P
Co Rd 71Q
Co Rd 71R
Co Rd 71S
Co Rd 71T
Co Rd 71U
Co Rd 71V
Co R

GOVERNMENTAL UNIT REFERENCE MAP (2020): Fremont County, CO

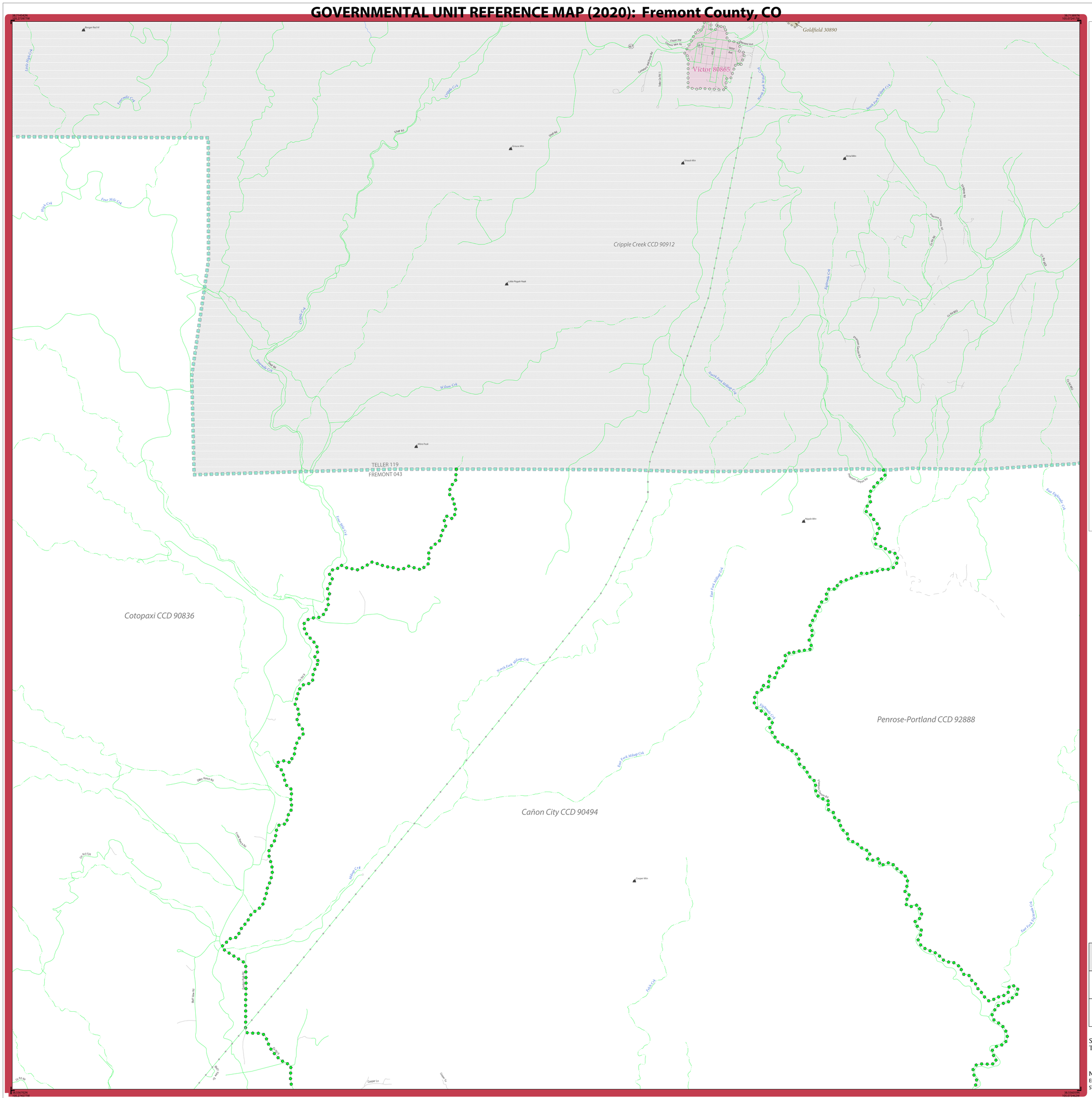

LEGEND

SYMBOL DESCRIPTION	SYMBOL	LABEL STYLE
Federal American Indian Reservation		L'ANSE RESERVATION (TA 1880)
Off-Reservation Trust Land		T1880
American Indian Tribal Subdivision		SHONTO (620)
Alaska Native Regional Corporation (ANRC)		NANA ANRC 52120
State (or statistically equivalent entity)		NEW YORK 36
County (or statistically equivalent entity)		ERIE 029
Minor Civil Division (MCD)[1]		Lee town 41460
Census County Division (CCD)[2]		Jemez CCD 91650
Consolidated City		MILFORD 47500
Incorporated Place[3]		Davis 18100
Census Designated Place (CDP)[2]		Cochiti 16560

DESCRIPTION	SYMBOL
Interstate	5
U.S. Highway	2
State Highway	4
Other Road	Marsh Ln
Cul-de-sac	
Circle	
Geographic Offset or Corridor	
4WD Trail, Stairway, Alley, Walkway, or Ferry	
Railroad	Southern RR
Pipeline or Power Line	
Ridge or Fence	
Property Line or Nonvisible Boundary	
Perennial Stream	Tumbling Cr
Intermittent Stream	Piney Cr
Mountain Peak or Hill	Mt. Baker

DESCRIPTION	SYMBOL
Water Body	Pleasant Lake
Swamp or Marsh	Okefenokee Swamp
Glacier	Bering Glacier
Airport, Airfield, or Helicopter Landing Pad	Donald Airfield
College or University	Coll/Univ
Military	Fort Belvoir
Prison or Juvenile Detention Center	P/JDC
Cemetery	Powell Cmtry
Golf Course	Pinehurst GlfCrs
National Park or Forest	Yosemite NP
Other Park	St Francis Park
Outside Subject Area	
Inset Area	A1

Where state, county, and/or MCD/CCD boundaries coincide, the map shows the boundary symbol for only the highest-ranking of these boundaries. Where American Indian reservation and American Indian tribal subdivision boundaries coincide, the map shows only the American Indian reservation boundaries.

Entity names are followed by either their FIPS code or census code; parentheses indicate a census code.

1 'MCD*' indicates a false MCD. These are for Census Bureau use only.

2 The CCD and CDP boundaries represent statistical entities only and are not updated through the BAS.

3 Incorporated place name color corresponds to the incorporated place fill color.

Due to space limitations, some road names, along with other feature and geography names on the map, may not be shown.

The Census Bureau stores primary and alternate road names, but only primary road names are used to label the roads on these maps.

Key to Adjacent Sheets

4	5	6
10	11	12

Sheet Location within Entity

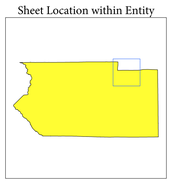

Sheet 5 of 18 PARENT sheets
Total Sheets: 22 (Index 1; Parent 18; Inset 3)

NAME: Fremont County (043)
ENTITY TYPE: County or statistically equivalent entity
ST: Colorado (08)

INDEX OR PARENT SHEET #: 005
INSET SHEET #: 000000

2020 COUNTY REF MAP (PARENT)

5340208043000000005000000

All legal boundaries and names are as reported through the 2020 Boundary and Annexation Survey (BAS) and Boundary Validation Program (BVP). The boundaries shown on this map are for Census Bureau statistical data collection and tabulation purposes only; their depiction and designation for statistical purposes does not constitute a determination of jurisdictional authority or rights of ownership or entitlement.

Data Source: U.S. Census Bureau's MAF/TIGER database (TAB20), November 2020
Created by Geography Division: December 08, 2020

U.S. DEPARTMENT OF COMMERCE U.S. Census Bureau

Projection: Albers Equal Area Conic
Datum: NAD 83
Spheroid: GRS 80
1st Standard Parallel: 37 39 41
2nd Standard Parallel: 40 20 05
Central Meridian: -105 32 44
Latitude of Projection's Origin: 36 59 35
False Easting: 0
False Northing: 0

0 0.7 1.4 2.1 2.8 3.5 Kilometers
0 0.4 0.8 1.2 1.6 2 Miles
The plotted map scale is 1:24,000

N W E S

Boundary and Annexation Survey (BAS) ID: 20804300000
BAS Submission Deadline: March 1, 2021

PDF versions of the BAS maps are available at: www.census.gov/programs-surveys/bas/geographies.html

For more information, or to request additional maps, please email geo.bas@census.gov, call 1-800-972-5651, or visit www.census.gov/programs-surveys/bas.html.

United States Census Bureau

GOVERNMENTAL UNIT REFERENCE MAP (2020): Fremont County, CO

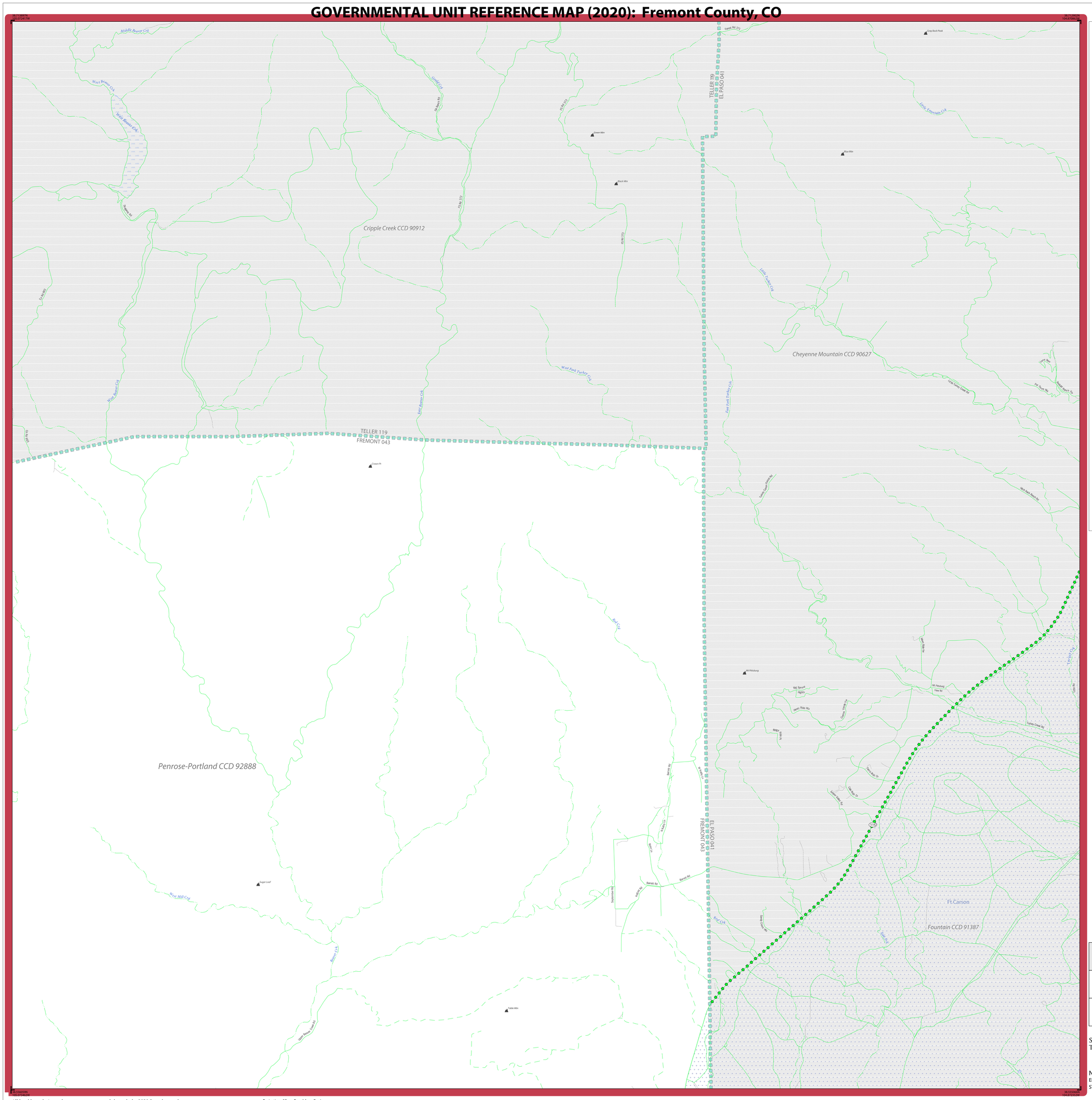
Cripple Creek CCD 90912
Cheyenne Mountain CCD 90627
Penrose-Portland CCD 92888
Fountain CCD 91387
Ft Carson
TELLER 119
EL PASO 041
TELLER 119
FREMONT 043
EL PASO 041
FREMONT 043
Middle Beaver Crk
West Beaver Crk
West Beaver Crk
Gould Crk
Fk Beaver Rd
Fk Rd 229
Fk Rd 227
Fk Rd 225
Fk Rd 223
Green Mtn
Black Mtn
Grey Back Peak
Legend Rd 225
Little Fountain Crk
Blue Mtn
Little Turkey Crk
West Fork Turkey Crk
East Fork Turkey Crk
Turkey Creek Rd
Turkey Creek Rd
Mt Pisgah
Mt Pisgah
Pine Rd
Pine Rd
Turkey Creek Rd
Mt Pisgah
Big Spruce
Agates
Henry Ridge Rd
Ridge Rd
Ridge Rd

GOVERNMENTAL UNIT REFERENCE MAP (2020): Fremont County, CO

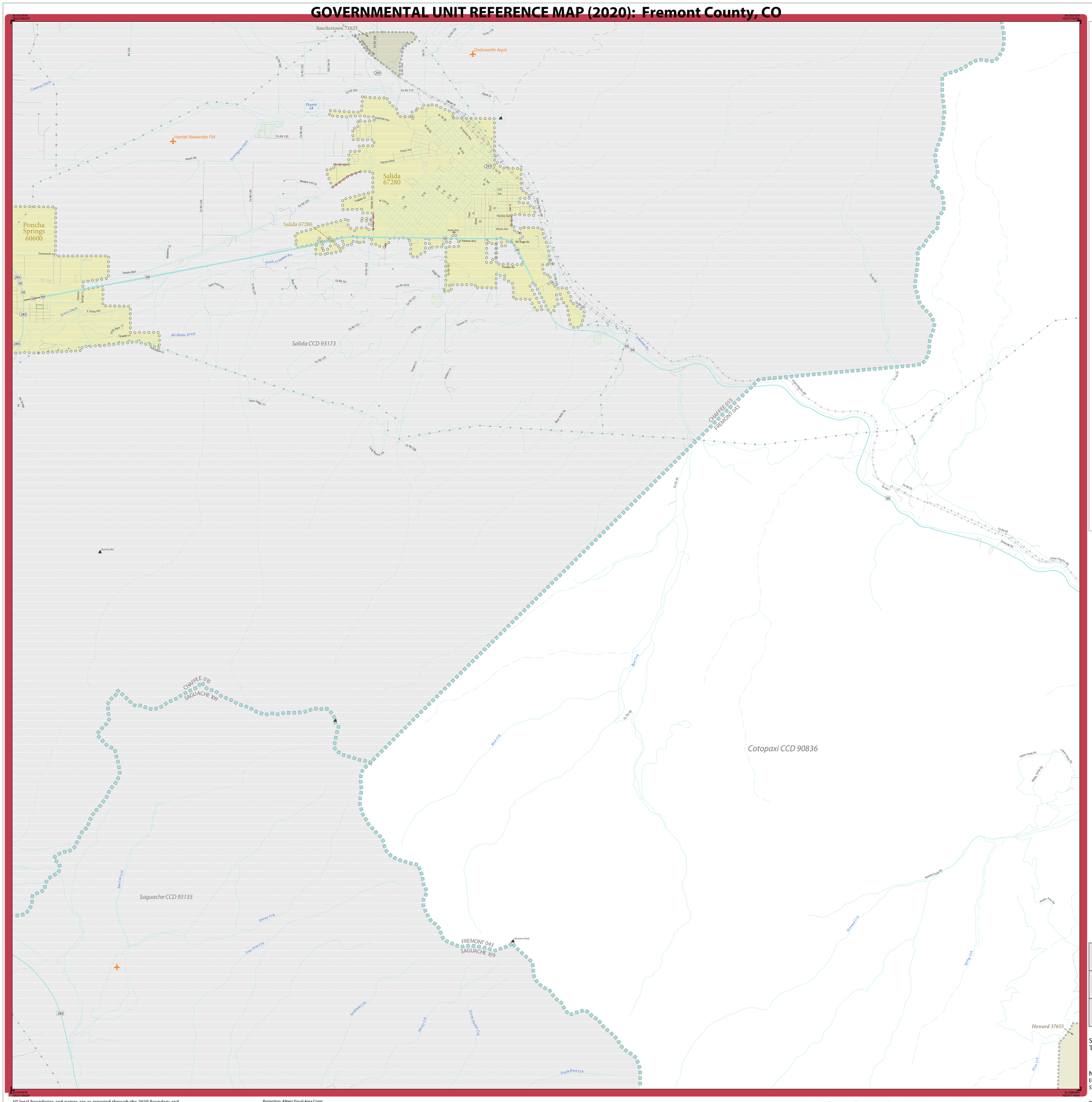

LEGEND

SYMBOL DESCRIPTION	SYMBOL	LABEL STYLE
Federal American Indian Reservation		L'ANSE RESERVATION (TA 1880)
Off-Reservation Trust Land		T1880
American Indian Tribal Subdivision		SHONTO (620)
Alaska Native Regional Corporation (ANRC)		NANA ANRC 52120
State (or statistically equivalent entity)		NEW YORK 36
County (or statistically equivalent entity)		ERIE 029
Minor Civil Division (MCD)[1]		Lee town 41460
Census County Division (CCD)[2]		Jemez CCD 91650
Consolidated City		MILFORD 47500
Incorporated Place[3]		Davis 18100
Census Designated Place (CDP)[2]		Cochiti 16560

DESCRIPTION	SYMBOL	DESCRIPTION	SYMBOL
Interstate	I		
U.S. Highway	2		
State Highway	4		
Other Road	Marsh Ln		
Cul-de-sac			
Circle			
Geographic Offset or Corridor			
4WD Trail, Stairway, Alley, Walkway, or Ferry			
Railroad	Southern RR		
Pipeline or Power Line			
Ridge or Fence			
Property Line or Nonvisible Boundary			
Perennial Stream	Tumbling Cr		
Intermittent Stream	Piney Cr		
Mountain Peak or Hill	Mt. Baker		
		Water Body	Pleasant Lake
		Swamp or Marsh	Okefenokee Swamp
		Glacier	Bering Glacier
		Airport, Airfield, or Helicopter Landing Pad	Dönärd Airfield
		College or University	Coll/Univ
		Military	Fort Belvoir
		Prison or Juvenile Detention Center	P/JDC
		Cemetery	Powell Cmtry
		Golf Course	Pinehurst GlfCrs
		National Park or Forest	Yosemite NP
		Other Park	St Francis Park
		Outside Subject Area	
		Inset Area	A1

Where state, county, and/or MCD/CCD boundaries coincide, the map shows the boundary symbol for only the highest-ranking of these boundaries. Where American Indian reservation and American Indian tribal subdivision boundaries coincide, the map shows only the American Indian reservation boundaries.

Entity names are followed by either their FIPS code or census code; parentheses indicate a census code.

1 'MCD*' indicates a false MCD. These are for Census Bureau use only.

2 The CCD and CDP boundaries represent statistical entities only and are not updated through the BAS.

3 Incorporated place name color corresponds to the incorporated place fill color.

Due to space limitations, some road names, along with other feature and geography names on the map, may not be shown.

The Census Bureau stores primary and alternate road names, but only primary road names are used to label the roads on these maps.

Key to Adjacent Sheets

	1	2
	7	8
	13	14

Sheet Location within Entity

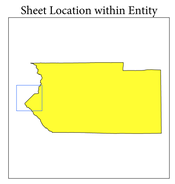

Sheet 7 of 18 PARENT sheets
Total Sheets: 22 (Index 1; Parent 18; Inset 3)

NAME: Fremont County (043)
ENTITY TYPE: County or statistically equivalent entity
ST: Colorado (08)

INDEX OR PARENT SHEET #: 007
INSET SHEET #: 000000

2020 COUNTY REF MAP (PARENT)

5340208043000000007000000

All legal boundaries and names are as reported through the 2020 Boundary and Annexation Survey (BAS) and Boundary Validation Program (BVP). The boundaries shown on this map are for Census Bureau statistical data collection and tabulation purposes only; their depiction and designation for statistical purposes does not constitute a determination of jurisdictional authority or rights of ownership or entitlement.

Data Source: U.S. Census Bureau's MAF/TIGER database (TAB20), November 2020
Created by Geography Division: December 08, 2020

U.S. DEPARTMENT OF COMMERCE U.S. Census Bureau

Projection: Albers Equal Area Conic
Datum: NAD 83
Spheroid: GRS 80
1st Standard Parallel: 37 39 41
2nd Standard Parallel: 40 20 05
Central Meridian: -105 32 44
Latitude of Projection's Origin: 36 59 35
False Easting: 0
False Northing: 0

0 0.7 1.4 2.1 2.8 3.5 Kilometers
0 0.4 0.8 1.2 1.6 2 Miles
The plotted map scale is 1:24,000

N W E S

Boundary and Annexation Survey (BAS) ID: 20804300000
BAS Submission Deadline: March 1, 2021

PDF versions of the BAS maps are available at: www.census.gov/programs-surveys/bas/geographies.html

For more information, or to request additional maps, please email geo.bas@census.gov, call 1-800-972-5651, or visit www.census.gov/programs-surveys/bas.html.

United States Census Bureau

GOVERNMENTAL UNIT REFERENCE MAP (2020): Fremont County, CO

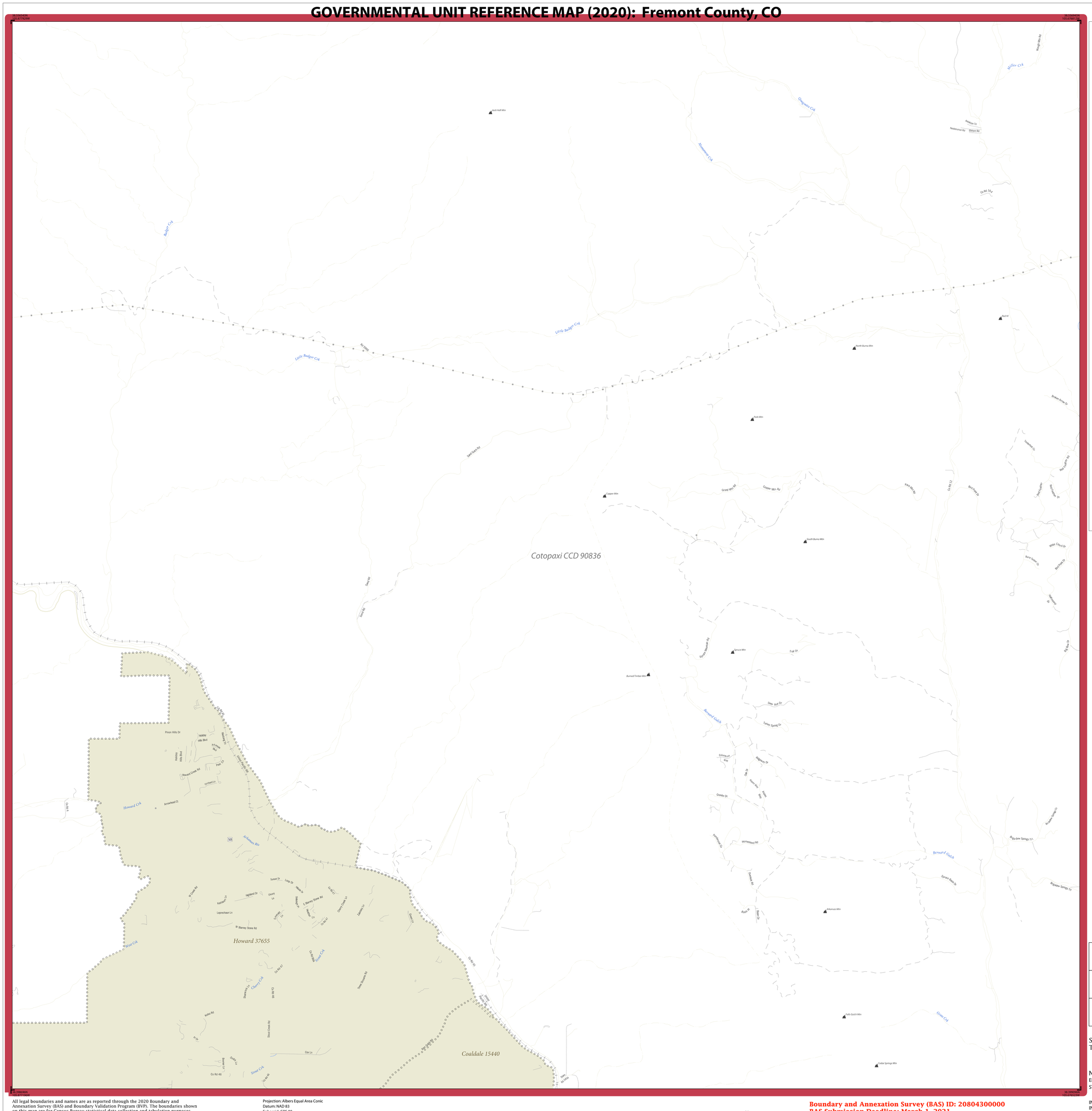

GOVERNMENTAL UNIT REFERENCE MAP (2020): Fremont County, CO

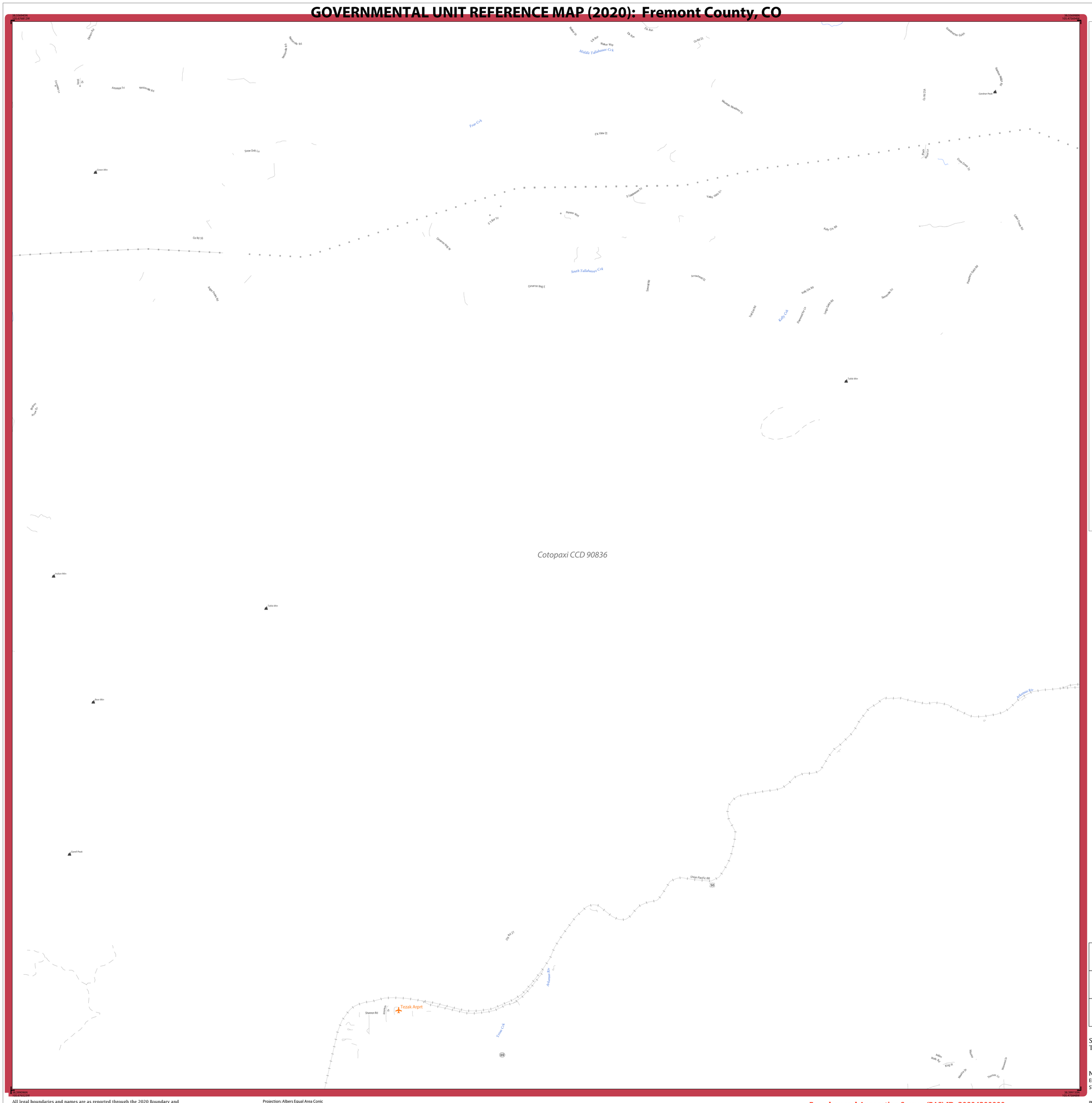

LEGEND

SYMBOL DESCRIPTION	SYMBOL	LABEL STYLE
Federal American Indian Reservation		L'ANSE RESERVATION (TA 1880)
Off-Reservation Trust Land		T1880
American Indian Tribal Subdivision		SHONTO (620)
Alaska Native Regional Corporation (ANRC)		NANA ANRC 52120
State (or statistically equivalent entity)		NEW YORK 36
County (or statistically equivalent entity)		ERIE 029
Minor Civil Division (MCD)[1]		Lee town 41460
Census County Division (CCD)[2]		Jemez CCD 91650
Consolidated City		MILFORD 47500
Incorporated Place[3]		Davis 18100
Census Designated Place (CDP)[2]		Cochiti 16560

DESCRIPTION	SYMBOL	DESCRIPTION	SYMBOL
Interstate	I	Water Body	Pleasant Lake
U.S. Highway	2	Swamp or Marsh	Okefenokee Swamp
State Highway	4	Glacier	Bering Glacier
Other Road	Marsh Ln	Airport, Airfield, or Helicopter Landing Pad	Dönärd Airfield
Cul-de-sac		College or University	Coll/Univ
Circle		Military	Fort Belvoir
Geographic Offset or Corridor		Prison or Juvenile Detention Center	P/JDC
4WD Trail, Stairway, Alley, Walkway, or Ferry		Cemetery	Powell Cmtry
Railroad	Southern RR	Golf Course	Pinehurst GlfCrs
Pipeline or Power Line		National Park or Forest	Yosemite NP
Ridge or Fence		Other Park	St Francis Park
Property Line or Nonvisible Boundary		Outside Subject Area	
Perennial Stream	Tumbling Cr	Inset Area	A1
Intermittent Stream	Piney Cr		
Mountain Peak or Hill	Mt. Boker		

Where state, county, and/or MCD/CCD boundaries coincide, the map shows the boundary symbol for only the highest-ranking of these boundaries. Where American Indian reservation and American Indian tribal subdivision boundaries coincide, the map shows only the American Indian reservation boundaries.

Entity names are followed by either their FIPS code or census code; parentheses indicate a census code.

1 'MCD*' indicates a false MCD. These are for Census Bureau use only.

2 The CCD and CDP boundaries represent statistical entities only and are not updated through the BAS.

3 Incorporated place name color corresponds to the incorporated place fill color.

Due to space limitations, some road names, along with other feature and geography names on the map, may not be shown.

The Census Bureau stores primary and alternate road names, but only primary road names are used to label the roads on these maps.

Key to Adjacent Sheets

2	3	4
8	9	10
14	15	16

Sheet Location within Entity

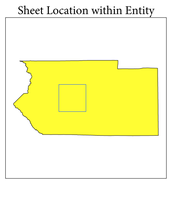

Sheet 9 of 18 PARENT sheets
Total Sheets: 22 (Index 1; Parent 18; Inset 3)

NAME: Fremont County (043)
ENTITY TYPE: County or statistically equivalent entity
ST: Colorado (08)

INDEX OR PARENT SHEET #: 009
INSET SHEET #: 000000

2020 COUNTY REF MAP (PARENT)

5340208043000000009000000

All legal boundaries and names are as reported through the 2020 Boundary and Annexation Survey (BAS) and Boundary Validation Program (BVP). The boundaries shown on this map are for Census Bureau statistical data collection and tabulation purposes only; their depiction and designation for statistical purposes does not constitute a determination of jurisdictional authority or rights of ownership or entitlement.

Data Source: U.S. Census Bureau's MAF/TIGER database (TAB20), November 2020
Created by Geography Division: December 08, 2020

U.S. DEPARTMENT OF COMMERCE U.S. Census Bureau

Projection: Albers Equal Area Conic
Datum: NAD 83
Spheroid: GRS 80
1st Standard Parallel: 37 39 41
2nd Standard Parallel: 40 20 05
Central Meridian: -105 32 44
Latitude of Projection's Origin: 36 59 35
False Easting: 0
False Northing: 0

0 0.7 1.4 2.1 2.8 3.5 Kilometers
0 0.4 0.8 1.2 1.6 2 Miles
The plotted map scale is 1:24,000

N W E S

Boundary and Annexation Survey (BAS) ID: 20804300000
BAS Submission Deadline: March 1, 2021

PDF versions of the BAS maps are available at:
www.census.gov/programs-surveys/bas/geographies.html

For more information, or to request additional maps, please email geo.bas@census.gov, call 1-800-972-5651, or visit www.census.gov/programs-surveys/bas.html.

GOVERNMENTAL UNIT REFERENCE MAP (2020): Fremont County, CO

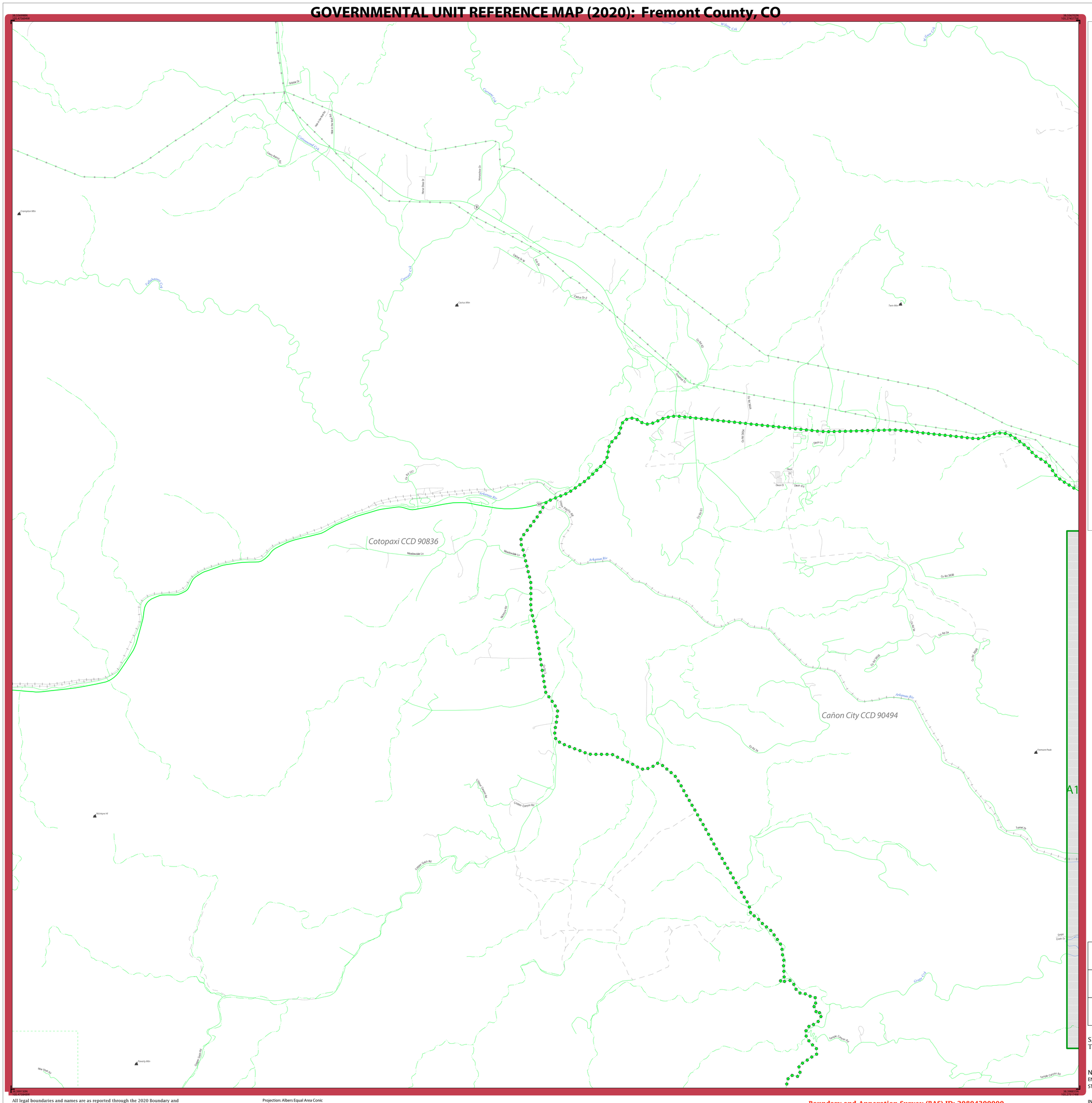

LEGEND

SYMBOL DESCRIPTION	SYMBOL	LABEL STYLE
Federal American Indian Reservation		L'ANSE RESERVATION (TA 1880)
Off-Reservation Trust Land		T1880
American Indian Tribal Subdivision		SHONTO (620)
Alaska Native Regional Corporation (ANRC)		*NANA ANRC 52120*
State (or statistically equivalent entity)		NEW YORK 36
County (or statistically equivalent entity)		ERIE 029
Minor Civil Division (MCD)[1]		Lee town 41460
Census County Division (CCD)[2]		*Jemez CCD 91650*
Consolidated City		MILFORD 47500
Incorporated Place[3]		Davis 18100
Census Designated Place (CDP)[2]		*Cochiti 16560*

DESCRIPTION	SYMBOL	DESCRIPTION	SYMBOL
Interstate	5	Water Body	*Pleasant Lake*
U.S. Highway	2	Swamp or Marsh	*Okefenokee Swamp*
State Highway	4	Glacier	*Bering Glacier*
Other Road	Marsh Ln	Airport, Airfield, or Helicopter Landing Pad	Donald Airfoil
Cul-de-sac		College or University	Coll/Univ
Circle		Military	Fort Belvoir
Geographic Offset or Corridor		Prison or Juvenile Detention Center	P/JDC
4WD Trail, Stairway, Alley, Walkway, or Ferry		Cemetery	Powell Cmtry
Railroad	Southern RR	Golf Course	Pinehurst GlfCrs
Pipeline or Power Line		National Park or Forest	Yosemite NP
Ridge or Fence		Other Park	St Francis Park
Property Line or Nonvisible Boundary		Outside Subject Area	
Perennial Stream	*Tumbling Cr*	Inset Area	A1
Intermittent Stream	*Piney Cr*		
Mountain Peak or Hill	*Mt. Baker*		

Where state, county, and/or MCD/CCD boundaries coincide, the map shows the boundary symbol for only the highest-ranking of these boundaries. Where American Indian reservation and American Indian tribal subdivision boundaries coincide, the map shows only the American Indian reservation boundaries.

Entity names are followed by either their FIPS code or census code; parentheses indicate a census code.

1 'MCD*' indicates a false MCD. These are for Census Bureau use only.

2 The CCD and CDP boundaries represent statistical entities only and are not updated through the BAS.

3 Incorporated place name color corresponds to the incorporated place fill color.

Due to space limitations, some road names, along with other feature and geography names on the map, may not be shown.

The Census Bureau stores primary and alternate road names, but only primary road names are used to label the roads on these maps.

Key to Adjacent Sheets

3	4	5
9	10	11
15	16	17

Sheet Location within Entity

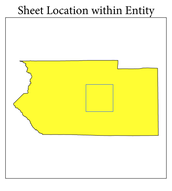

Sheet 10 of 18 PARENT sheets
Total Sheets: 22 (Index 1; Parent 18; Inset 3)

NAME: Fremont County (043)
ENTITY TYPE: County or statistically equivalent entity
ST: Colorado (08)

INDEX OR PARENT SHEET #: 010
INSET SHEET #: 000000

2020 COUNTY REF MAP (PARENT)

5340208043000000010000000

All legal boundaries and names are as reported through the 2020 Boundary and Annexation Survey (BAS) and Boundary Validation Program (BVP). The boundaries shown on this map are for Census Bureau statistical data collection and tabulation purposes only; their depiction and designation for statistical purposes does not constitute a determination of jurisdictional authority or rights of ownership or entitlement.

Data Source: U.S. Census Bureau's MAF/TIGER database (TAB20), November 2020
Created by Geography Division: December 08, 2020

U.S. DEPARTMENT OF COMMERCE U.S. Census Bureau

Projection: Albers Equal Area Conic
Datum: NAD 83
Spheroid: GRS 80
1st Standard Parallel: 37 39 41
2nd Standard Parallel: 40 20 05
Central Meridian: -105 32 44
Latitude of Projection's Origin: 36 59 35
False Easting: 0
False Northing: 0

0 0.7 1.4 2.1 2.8 3.5 Kilometers
0 0.4 0.8 1.2 1.6 2 Miles
The plotted map scale is 1:24,000

N W E S

Boundary and Annexation Survey (BAS) ID: 20804300000
BAS Submission Deadline: March 1, 2021

PDF versions of the BAS maps are available at:
www.census.gov/programs-surveys/bas/geographies.html

For more information, or to request additional maps, please email geo.bas@census.gov, call 1-800-972-5651, or visit www.census.gov/programs-surveys/bas.html.

GOVERNMENTAL UNIT REFERENCE MAP (2020): Fremont County, CO

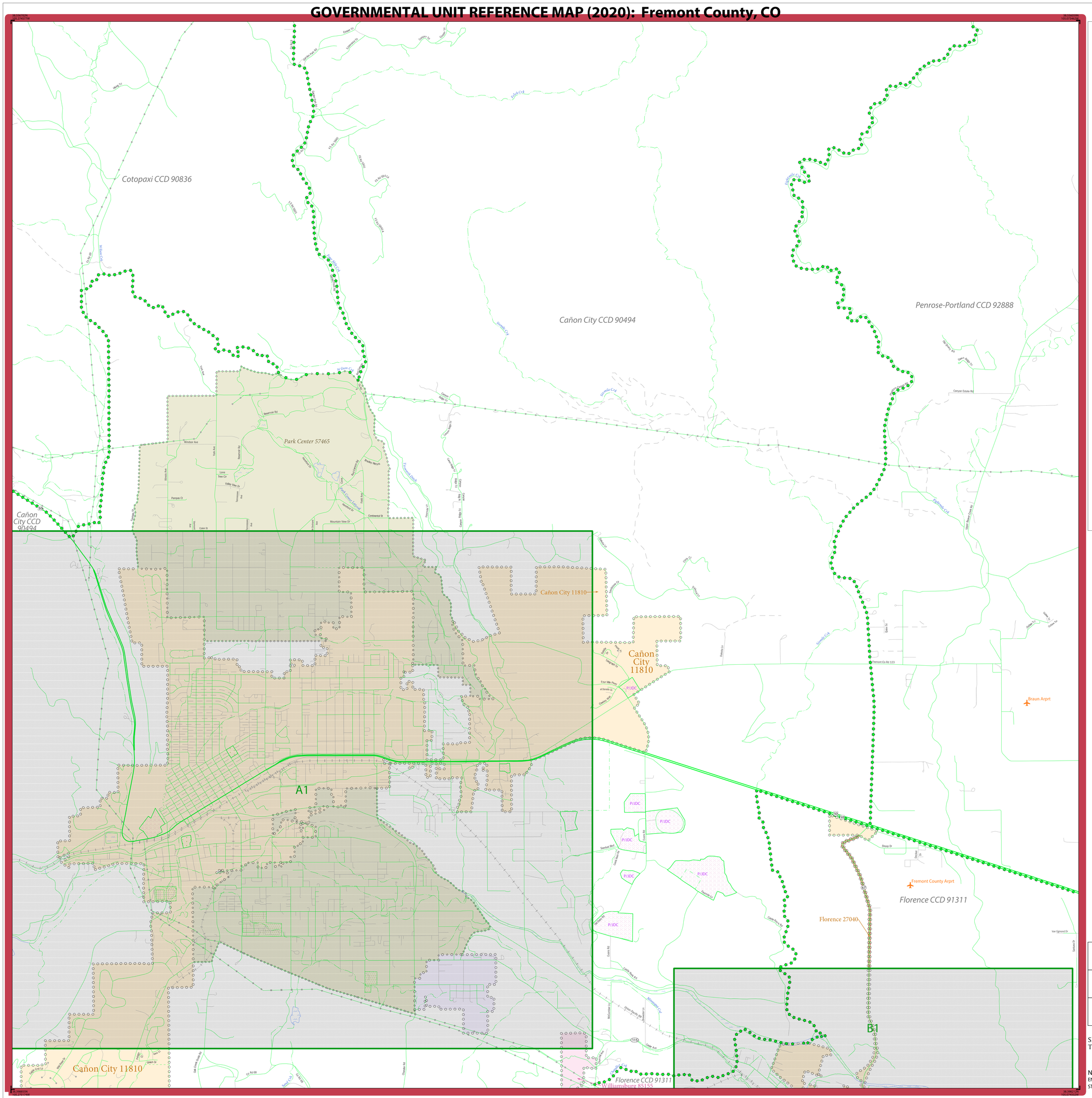

LEGEND

SYMBOL DESCRIPTION	SYMBOL	LABEL STYLE
Federal American Indian Reservation		L'ANSE RESERVATION (TA 1880)
Off-Reservation Trust Land		T1880
American Indian Tribal Subdivision		SHONTO (620)
Alaska Native Regional Corporation (ANRC)		NANA ANRC 52120
State (or statistically equivalent entity)		NEW YORK 36
County (or statistically equivalent entity)		ERIE 029
Minor Civil Division (MCD)[1]		Lee town 41460
Census County Division (CCD)[2]		Jemez CCD 91650
Consolidated City		MILFORD 47500
Incorporated Place[3]		Davis 18100
Census Designated Place (CDP)[2]		Cochiti 16560

DESCRIPTION	SYMBOL
Interstate	
U.S. Highway	
State Highway	
Other Road	Marsh Ln
Cul-de-sac	
Circle	
Geographic Offset or Corridor	
4WD Trail, Stairway, Alley, Walkway, or Ferry	
Railroad	Southern RR
Pipeline or Power Line	
Ridge or Fence	
Property Line or Nonvisible Boundary	
Perennial Stream	Tumbling Cr
Intermittent Stream	Piney Cr
Mountain Peak or Hill	Mt. Baker

DESCRIPTION	SYMBOL
Water Body	Pleasant Lake
Swamp or Marsh	Okefenokee Swamp
Glacier	Bering Glacier
Airport, Airfield, or Helicopter Landing Pad	Dónard Airfield
College or University	Coll/Univ
Military	Fort Belvoir
Prison or Juvenile Detention Center	P/JDC
Cemetery	Powell Cmtry
Golf Course	Pinehurst GlfCrs
National Park or Forest	Yosemite NP
Other Park	St Francis Park
Outside Subject Area	
Inset Area	A1

Where state, county, and/or MCD/CCD boundaries coincide, the map shows the boundary symbol for only the highest-ranking of these boundaries. Where American Indian reservation and American Indian tribal subdivision boundaries coincide, the map shows only the American Indian reservation boundaries.

Entity names are followed by either their FIPS code or census code; parentheses indicate a census code.

1 'MCD*' indicates a false MCD. These are for Census Bureau use only.

2 The CCD and CDP boundaries represent statistical entities only and are not updated through the BAS.

3 Incorporated place name color corresponds to the incorporated place fill color.

Due to space limitations, some road names, along with other feature and geography names on the map, may not be shown.

The Census Bureau stores primary and alternate road names, but only primary road names are used to label the roads on these maps.

Key to Adjacent Sheets

4	5	6
10	11	12
16	17	18

Sheet Location within Entity

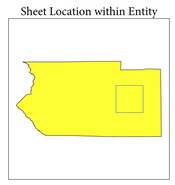

Sheet 11 of 18 PARENT sheets
Total Sheets: 22 (Index 1; Parent 18; Inset 3)

NAME: Fremont County (043)
ENTITY TYPE: County or statistically equivalent entity
ST: Colorado (08)

INDEX OR PARENT SHEET #: 011
INSET SHEET #: 000000

2020 COUNTY REF MAP (PARENT)

5340208043000000011000000

All legal boundaries and names are as reported through the 2020 Boundary and Annexation Survey (BAS) and Boundary Validation Program (BVP). The boundaries shown on this map are for Census Bureau statistical data collection and tabulation purposes only; their depiction and designation for statistical purposes does not constitute a determination of jurisdictional authority or rights of ownership or entitlement.

Data Source: U.S. Census Bureau's MAF/TIGER database (TAB20), November 2020
Created by Geography Division: December 08, 2020

U.S. DEPARTMENT OF COMMERCE U.S. Census Bureau

Projection: Albers Equal Area Conic
Datum: NAD 83
Spheroid: GRS 80
1st Standard Parallel: 37 39 41
2nd Standard Parallel: 40 20 05
Central Meridian: -105 32 44
Latitude of Projection's Origin: 36 59 35
False Easting: 0
False Northing: 0

0 0.7 1.4 2.1 2.8 3.5 Kilometers
0 0.4 0.8 1.2 1.6 2 Miles
The plotted map scale is 1:24,000

N W E S

Boundary and Annexation Survey (BAS) ID: 20804300000
BAS Submission Deadline: March 1, 2021

PDF versions of the BAS maps are available at:
www.census.gov/programs-surveys/bas/geographies.html

For more information, or to request additional maps, please email geo.bas@census.gov, call 1-800-972-5651, or visit www.census.gov/programs-surveys/bas.html.

United States Census Bureau

GOVERNMENTAL UNIT REFERENCE MAP (2020): Fremont County, CO

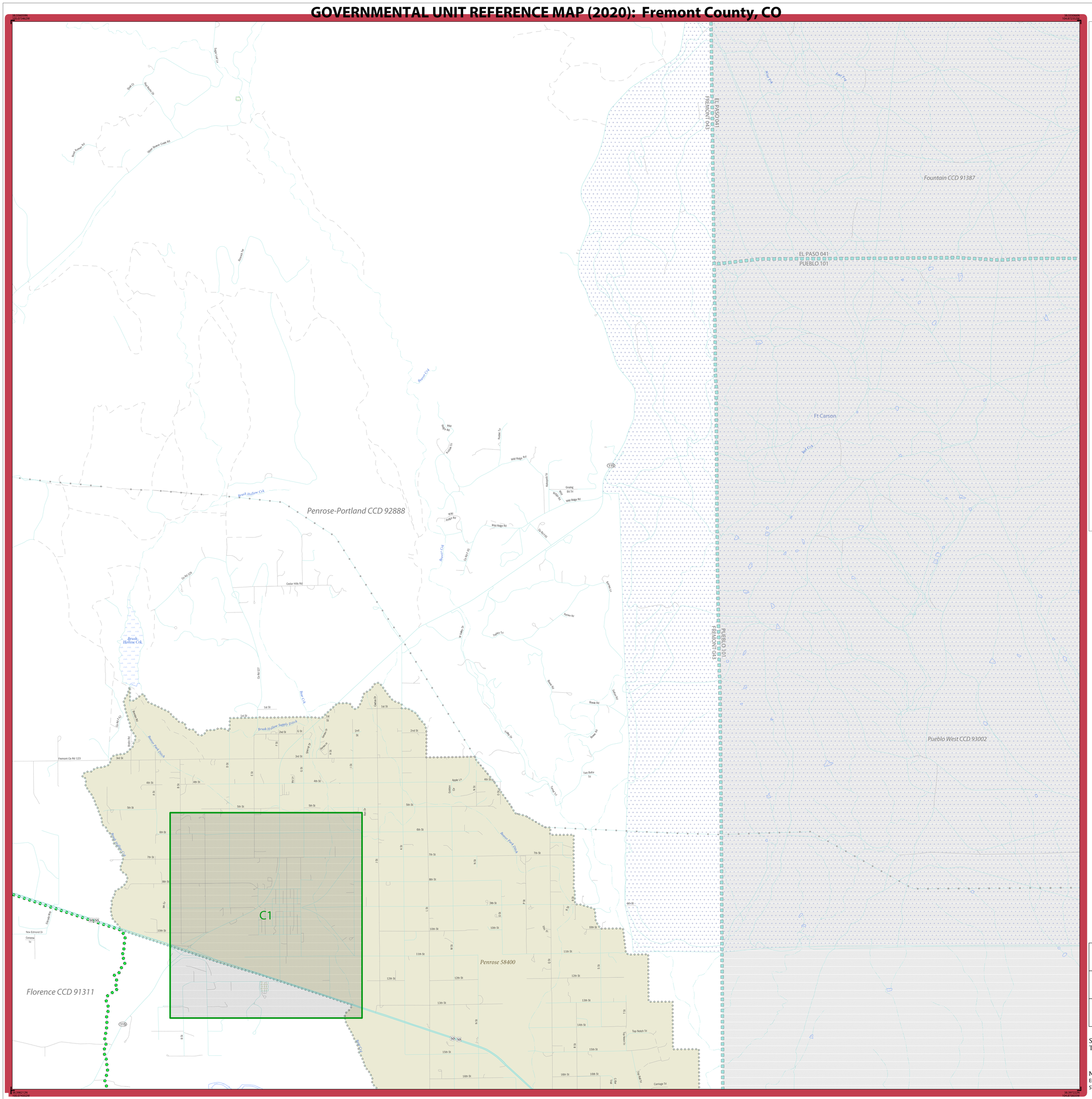

LEGEND

SYMBOL DESCRIPTION	SYMBOL	LABEL STYLE
Federal American Indian Reservation		L'ANSE RESERVATION (TA 1880)
Off-Reservation Trust Land		T1880
American Indian Tribal Subdivision		SHONTO (620)
Alaska Native Regional Corporation (ANRC)		*NANA ANRC 52120*
State (or statistically equivalent entity)		NEW YORK 36
County (or statistically equivalent entity)		ERIE 029
Minor Civil Division (MCD)[1]		Lee town 41460
Census County Division (CCD)[2]		*Jemez CCD 91650*
Consolidated City		MILFORD 47500
Incorporated Place[3]		Davis 18100
Census Designated Place (CDP)[2]		*Cochiti 16560*

DESCRIPTION	SYMBOL	DESCRIPTION	SYMBOL
Interstate	5	Water Body	*Pleasant Lake*
U.S. Highway	2	Swamp or Marsh	*Okefenokee Swamp*
State Highway	4	Glacier	*Bering Glacier*
Other Road	Marsh Ln	Airport, Airfield, or Helicopter Landing Pad	*Donald Airfield*
Cul-de-sac		College or University	Coll/Univ
Circle		Military	Fort Belvoir
Geographic Offset or Corridor		Prison or Juvenile Detention Center	P/JDC
4WD Trail, Stairway, Alley, Walkway, or Ferry		Cemetery	Powell Cmtry
Railroad	Southern RR	Golf Course	Pinehurst GlfCrs
Pipeline or Power Line		National Park or Forest	Yosemite NP
Ridge or Fence		Other Park	St Francis Park
Property Line or Nonvisible Boundary		Outside Subject Area	
Perennial Stream	*Tumbling Cr*	Inset Area	A1
Intermittent Stream	*Pinery Cr*		
Mountain Peak or Hill	*Mt. Baker*		

Where state, county, and/or MCD/CCD boundaries coincide, the map shows the boundary symbol for only the highest-ranking of these boundaries. Where American Indian reservation and American Indian tribal subdivision boundaries coincide, the map shows only the American Indian reservation boundaries.

Entity names are followed by either their FIPS code or census code; parentheses indicate a census code.

1 'MCD*' indicates a false MCD. These are for Census Bureau use only.

2 The CCD and CDP boundaries represent statistical entities only and are not updated through the BAS.

3 Incorporated place name color corresponds to the incorporated place fill color.

Due to space limitations, some road names, along with other feature and geography names on the map, may not be shown.

The Census Bureau stores primary and alternate road names, but only primary road names are used to label the roads on these maps.

Key to Adjacent Sheets

5	6	
11	12	
17	18	

Sheet Location within Entity

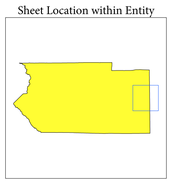

Sheet 12 of 18 PARENT sheets
Total Sheets: 22 (Index 1; Parent 18; Inset 3)

NAME: Fremont County (043)
ENTITY TYPE: County or statistically equivalent entity
ST: Colorado (08)

INDEX OR PARENT SHEET #: 012
INSET SHEET #: 000000

2020 COUNTY REF MAP (PARENT)

5340208043000001200000

All legal boundaries and names are as reported through the 2020 Boundary and Annexation Survey (BAS) and Boundary Validation Program (BVP). The boundaries shown on this map are for Census Bureau statistical data collection and tabulation purposes only; their depiction and designation for statistical purposes does not constitute a determination of jurisdictional authority or rights of ownership or entitlement.

Data Source: U.S. Census Bureau's MAF/TIGER database (TAB20), November 2020
Created by Geography Division: December 08, 2020

U.S. DEPARTMENT OF COMMERCE U.S. Census Bureau

Projection: Albers Equal Area Conic
Datum: NAD 83
Spheroid: GRS 80
1st Standard Parallel: 37 39 41
2nd Standard Parallel: 40 20 05
Central Meridian: -105 32 44
Latitude of Projection's Origin: 36 59 35
False Easting: 0
False Northing: 0

0 0.7 1.4 2.1 2.8 3.5 Kilometers
0 0.4 0.8 1.2 1.6 2 Miles
The plotted map scale is 1:24,000

N W E S

Boundary and Annexation Survey (BAS) ID: 20804300000
BAS Submission Deadline: March 1, 2021

PDF versions of the BAS maps are available at:
www.census.gov/programs-surveys/bas/geographies.html

For more information, or to request additional maps, please email geo.bas@census.gov, call 1-800-972-5651, or visit www.census.gov/programs-surveys/bas.html.

United States Census Bureau

GOVERNMENTAL UNIT REFERENCE MAP (2020): Fremont County, CO

Cotopaxi CCD 90836
Howard 37655
Coaldale 15440
Coaldale 15440
Cotopaxi CCD 90836
Saguache CCD 93135
FREMONT 043
SAGUACHE 027
Hunts Peak
Red Mtn
Twin Sisters
Rushroll Peak
Mt Ollivette
Swallows Cr
Lone Tree Cr
Clover Cr
North Pueblo Cr
North Rock Cr
South Rock Cr
South Fork Cr
Beck Cr
Dexter Cr
Yellow Cr
Alder Cr
Bulton Cr
Hundred Cr
Bluestem Cr
Spring Cr
Sand Arr Cr
Rangeline Cr
Forgotten Cr
Rock Cr
Miller Cr
Cotton Cr
Petroglyph Cr
Kelly Cr
Cottonwood Cr
Kepler Cr
Hayden Pass Cr
Silver Cr
Piney Cr
Water Cr
Cherry Cr
Co Rd 17
Co Rd 143
Co Rd N56
Co Rd 187
Co Rd U
Co Rd 188
Co Rd 81
Co Rd 86
Co Rd 86
Co Rd 86

GOVERNMENTAL UNIT REFERENCE MAP (2020): Fremont County, CO

GOVERNMENTAL UNIT REFERENCE MAP (2020): Fremont County, CO

LEGEND

SYMBOL DESCRIPTION	SYMBOL	LABEL STYLE
Federal American Indian Reservation		L'ANSE RESERVATION (TA 1880)
Off-Reservation Trust Land		T1880
American Indian Tribal Subdivision		SHONTO (620)
Alaska Native Regional Corporation (ANRC)		NANA ANRC 52120
State (or statistically equivalent entity)		NEW YORK 36
County (or statistically equivalent entity)		ERIE 029
Minor Civil Division (MCD)[1]		Lee town 41460
Census County Division (CCD)[2]		Jemez CCD 91650
Consolidated City		MILFORD 47500
Incorporated Place[3]		Davis 18100
Census Designated Place (CDP)[2]		Cochiti 16560

DESCRIPTION	SYMBOL
Interstate	5
U.S. Highway	2
State Highway	4
Other Road	Marsh Ln
Cul-de-sac	
Circle	
Geographic Offset or Corridor	
4WD Trail, Stairway, Alley, Walkway, or Ferry	
Railroad	Southern RR
Pipeline or Power Line	
Ridge or Fence	
Property Line or Nonvisible Boundary	
Perennial Stream	Tumbling Cr
Intermittent Stream	Piney Cr
Mountain Peak or Hill	Mt. Boker

DESCRIPTION	SYMBOL
Water Body	Pleasant Lake
Swamp or Marsh	Okefenokee Swamp
Glacier	Bering Glacier
Airport, Airfield, or Helicopter Landing Pad	Donald Airfield
College or University	Coll/Univ
Military	Fort Belvoir
Prison or Juvenile Detention Center	P/JDC
Cemetery	Powell Cmtry
Golf Course	Pinehurst GlfCrs
National Park or Forest	Yosemite NP
Other Park	St Francis Park
Outside Subject Area	
Inset Area	A1

Where state, county, and/or MCD/CCD boundaries coincide, the map shows the boundary symbol for only the highest-ranking of these boundaries. Where American Indian reservation and American Indian tribal subdivision boundaries coincide, the map shows only the American Indian reservation boundaries.

Entity names are followed by either their FIPS code or census code; parentheses indicate a census code.

1 'MCD*' indicates a false MCD. These are for Census Bureau use only.

2 The CCD and CDP boundaries represent statistical entities only and are not updated through the BAS.

3 Incorporated place name color corresponds to the incorporated place fill color.

Due to space limitations, some road names, along with other feature and geography names on the map, may not be shown.

The Census Bureau stores primary and alternate road names, but only primary road names are used to label the roads on these maps.

Key to Adjacent Sheets

8	9	10
14	15	16

Sheet Location within Entity

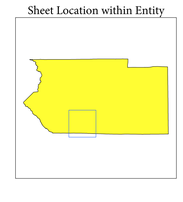

Sheet 15 of 18 PARENT sheets
Total Sheets: 22 (Index 1; Parent 18; Inset 3)

NAME: Fremont County (043)
ENTITY TYPE: County or statistically equivalent entity
ST: Colorado (08)

INDEX OR PARENT SHEET #: 015
INSET SHEET #: 000000

2020 COUNTY REF MAP (PARENT)

5340208043000000150000 0

All legal boundaries and names are as reported through the 2020 Boundary and Annexation Survey (BAS) and Boundary Validation Program (BVP). The boundaries shown on this map are for Census Bureau statistical data collection and tabulation purposes only; their depiction and designation for statistical purposes does not constitute a determination of jurisdictional authority or rights of ownership or entitlement.

Data Source: U.S. Census Bureau's MAF/TIGER database (TAB20), November 2020
Created by Geography Division: December 08, 2020

U.S. DEPARTMENT OF COMMERCE U.S. Census Bureau

Projection: Albers Equal Area Conic
Datum: NAD 83
Spheroid: GRS 80
1st Standard Parallel: 37 39 41
2nd Standard Parallel: 40 20 05
Central Meridian: -105 32 44
Latitude of Projection's Origin: 36 59 35
False Easting: 0
False Northing: 0

0 0.7 1.4 2.1 2.8 3.5 Kilometers
0 0.4 0.8 1.2 1.6 2 Miles
The plotted map scale is 1:24,000

N W E S

Boundary and Annexation Survey (BAS) ID: 20804300000
BAS Submission Deadline: March 1, 2021

PDF versions of the BAS maps are available at:
www.census.gov/programs-surveys/bas/geographies.html

For more information, or to request additional maps, please email geo.bas@census.gov, call 1-800-972-5651, or visit www.census.gov/programs-surveys/bas.html.

United States Census Bureau

GOVERNMENTAL UNIT REFERENCE MAP (2020): Fremont County, CO

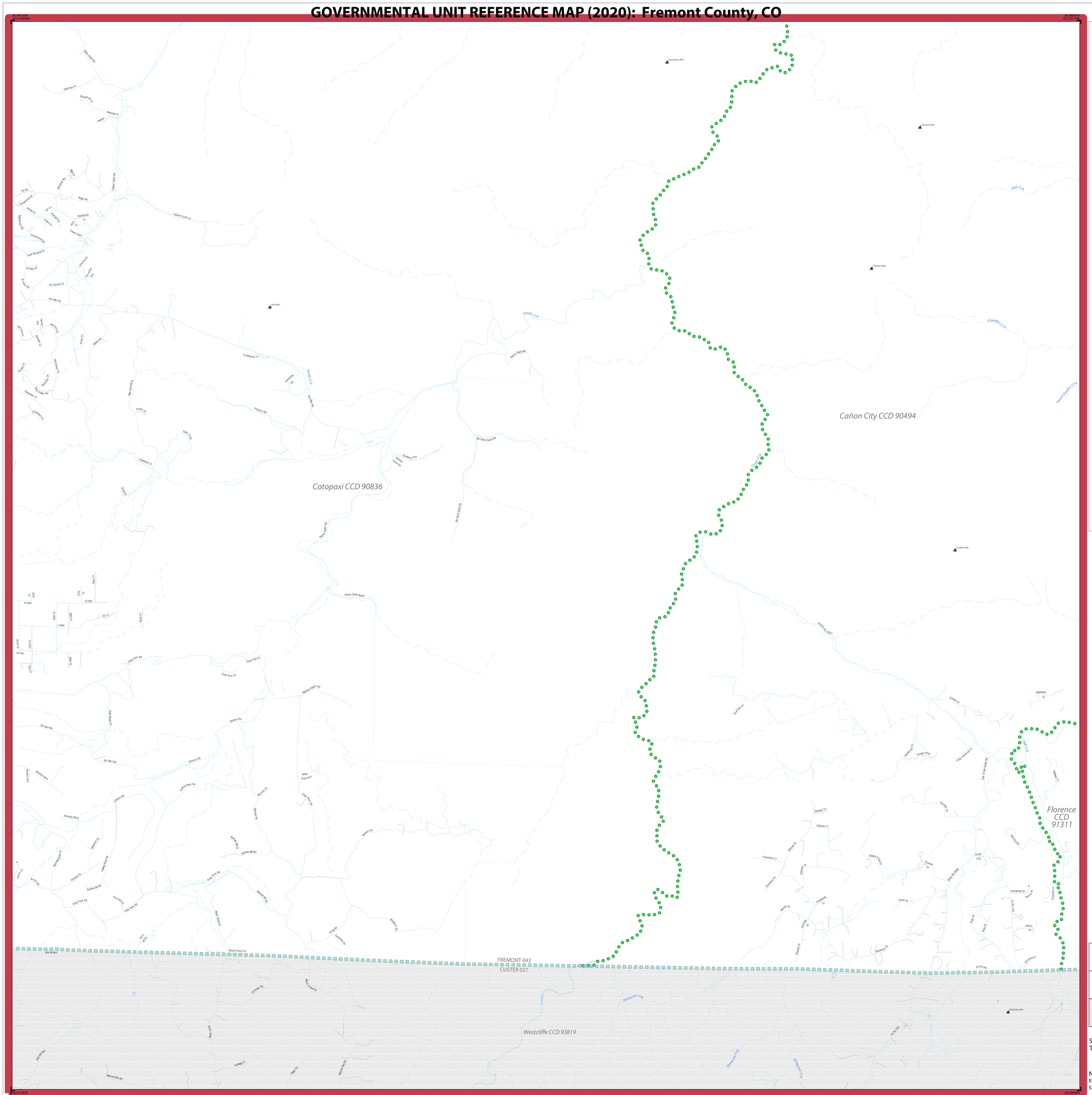

LEGEND

SYMBOL DESCRIPTION	SYMBOL	LABEL STYLE
Federal American Indian Reservation		L'ANSE RESERVATION (TA 1880)
Off-Reservation Trust Land		T1880
American Indian Tribal Subdivision		SHONTO (620)
Alaska Native Regional Corporation (ANRC)		*NANA ANRC 52120*
State (or statistically equivalent entity)		NEW YORK 36
County (or statistically equivalent entity)		ERIE 029
Minor Civil Division (MCD)[1]		Lee town 41460
Census County Division (CCD)[2]		*Jemez CCD 91650*
Consolidated City		MILFORD 47500
Incorporated Place[3]		Davis 18100
Census Designated Place (CDP)[2]		*Cochiti 16560*

DESCRIPTION	SYMBOL	DESCRIPTION	SYMBOL
Interstate	5	Water Body	Pleasant Lake
U.S. Highway	2	Swamp or Marsh	Okefenokee Swamp
State Highway	4	Glacier	Bering Glacier
Other Road	Marsh Ln	Airport, Airfield, or Helicopter Landing Pad	Donald Airfield
Cul-de-sac		College or University	Coll/Univ
Circle		Military	Fort Belvoir
Geographic Offset or Corridor		Prison or Juvenile Detention Center	P/JDC
4WD Trail, Stairway, Alley, Walkway, or Ferry		Cemetery	Powell Cmtry
Railroad	Southern RR	Golf Course	Pinehurst GlfCrs
Pipeline or Power Line		National Park or Forest	Yosemite NP
Ridge or Fence		Other Park	St Francis Park
Property Line or Nonvisible Boundary		Outside Subject Area	
Perennial Stream	Tumbling Cr	Inset Area	A1
Intermittent Stream	Piney Cr		
Mountain Peak or Hill	Mt. Baker		

Where state, county, and/or MCD/CCD boundaries coincide, the map shows the boundary symbol for only the highest-ranking of these boundaries. Where American Indian reservation and American Indian tribal subdivision boundaries coincide, the map shows only the American Indian reservation boundaries.

Entity names are followed by either their FIPS code or census code; parentheses indicate a census code.

1 'MCD*' indicates a false MCD. These are for Census Bureau use only.

2 The CCD and CDP boundaries represent statistical entities only and are not updated through the BAS.

3 Incorporated place name color corresponds to the incorporated place fill color.

Due to space limitations, some road names, along with other feature and geography names on the map, may not be shown.

The Census Bureau stores primary and alternate road names, but only primary road names are used to label the roads on these maps.

Key to Adjacent Sheets

9	10	11
15	16	17

Sheet Location within Entity

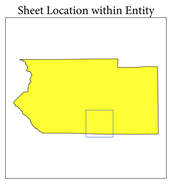

Sheet 16 of 18 PARENT sheets
Total Sheets: 22 (Index 1; Parent 18; Inset 3)

NAME: Fremont County (043)
ENTITY TYPE: County or statistically equivalent entity
ST: Colorado (08)

INDEX OR PARENT SHEET #: 016
INSET SHEET #: 000000

2020 COUNTY REF MAP (PARENT)

5340208043000000016000000

All legal boundaries and names are as reported through the 2020 Boundary and Annexation Survey (BAS) and Boundary Validation Program (BVP). The boundaries shown on this map are for Census Bureau statistical data collection and tabulation purposes only; their depiction and designation for statistical purposes does not constitute a determination of jurisdictional authority or rights of ownership or entitlement.

Data Source: U.S. Census Bureau's MAF/TIGER database (TAB20), November 2020
Created by Geography Division: December 08, 2020

U.S. DEPARTMENT OF COMMERCE U.S. Census Bureau

Projection: Albers Equal Area Conic
Datum: NAD 83
Spheroid: GRS 80
1st Standard Parallel: 37 39 41
2nd Standard Parallel: 40 20 05
Central Meridian: -105 32 44
Latitude of Projection's Origin: 36 59 35
False Easting: 0
False Northing: 0

0 0.7 1.4 2.1 2.8 3.5 Kilometers
0 0.4 0.8 1.2 1.6 2 Miles
The plotted map scale is 1:24,000

N W E S

Boundary and Annexation Survey (BAS) ID: 20804300000
BAS Submission Deadline: March 1, 2021

PDF versions of the BAS maps are available at:
www.census.gov/programs-surveys/bas/geographies.html

For more information, or to request additional maps, please email geo.bas@census.gov, call 1-800-972-5651, or visit www.census.gov/programs-surveys/bas.html.

GOVERNMENTAL UNIT REFERENCE MAP (2020): Fremont County, CO

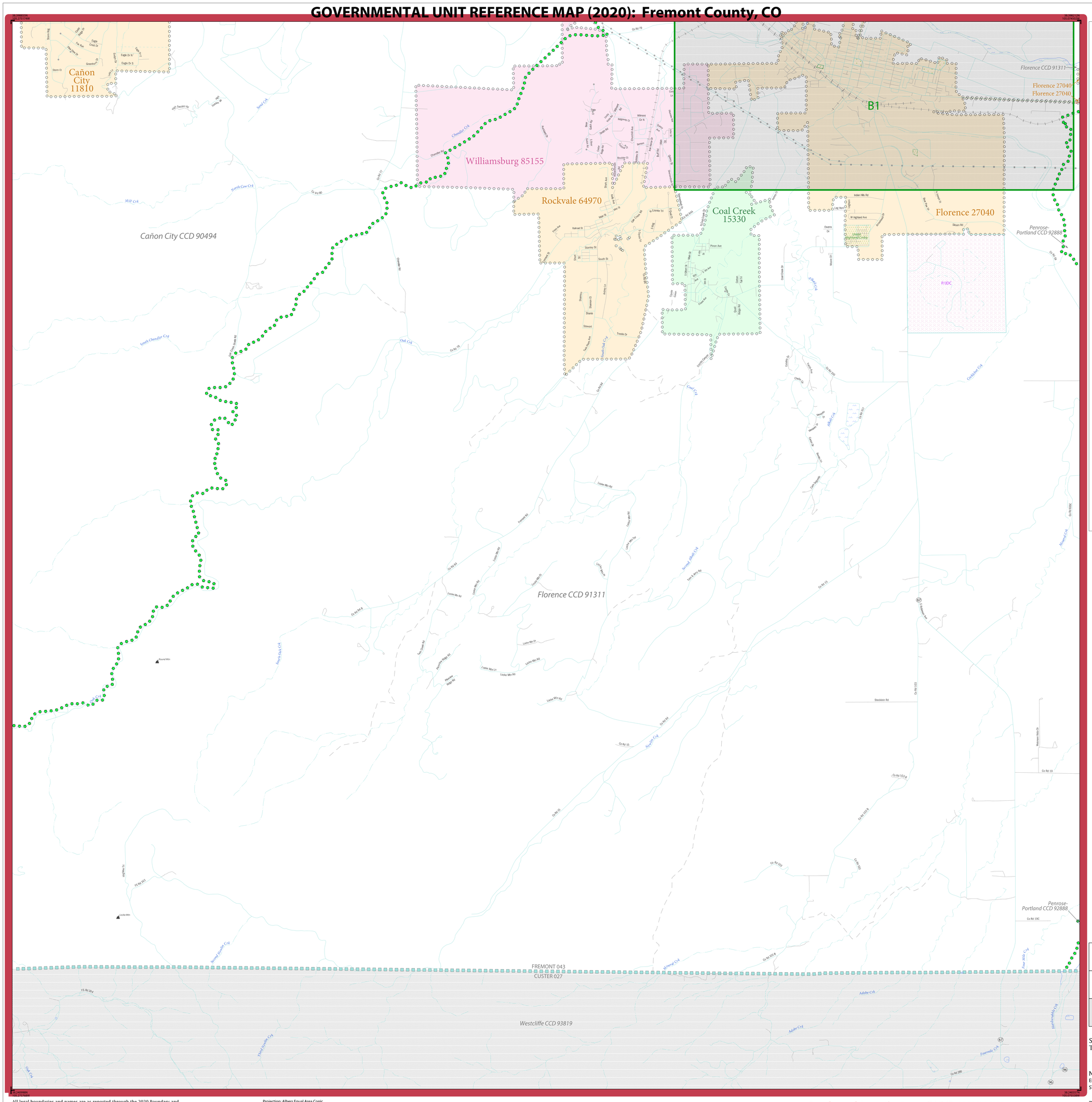

LEGEND

SYMBOL DESCRIPTION	SYMBOL	LABEL STYLE
Federal American Indian Reservation		L'ANSE RESERVATION (TA 1880)
Off-Reservation Trust Land		T1880
American Indian Tribal Subdivision		SHONTO (620)
Alaska Native Regional Corporation (ANRC)		NANA ANRC 52120
State (or statistically equivalent entity)		NEW YORK 36
County (or statistically equivalent entity)		ERIE 029
Minor Civil Division (MCD)[1]		Lee town 41460
Census County Division (CCD)[2]		Jemez CCD 91650
Consolidated City		MILFORD 47500
Incorporated Place[3]		Davis 18100
Census Designated Place (CDP)[2]		Cochiti 16560

DESCRIPTION	SYMBOL
Interstate	5
U.S. Highway	2
State Highway	4
Other Road	Marsh Ln
Cul-de-sac	
Circle	
Geographic Offset or Corridor	
4WD Trail, Stairway, Alley, Walkway, or Ferry	
Railroad	Southern RR
Pipeline or Power Line	
Ridge or Fence	
Property Line or Nonvisible Boundary	
Perennial Stream	Tumbling Cr
Intermittent Stream	Piney Cr
Mountain Peak or Hill	Mt. Baker

DESCRIPTION	SYMBOL
Water Body	Pleasant Lake
Swamp or Marsh	Okefenokee Swamp
Glacier	Bering Glacier
Airport, Airfield, or Helicopter Landing Pad	Dönärd Airfield
College or University	Coll/Univ
Military	Fort Belvoir
Prison or Juvenile Detention Center	P/JDC
Cemetery	Powell Cmtry
Golf Course	Pinehurst Gl/Crs
National Park or Forest	Yosemite NP
Other Park	St Francis Park
Outside Subject Area	
Inset Area	A1

Where state, county, and/or MCD/CCD boundaries coincide, the map shows the boundary symbol for only the highest-ranking of these boundaries. Where American Indian reservation and American Indian tribal subdivision boundaries coincide, the map shows only the American Indian reservation boundaries.

Entity names are followed by either their FIPS code or census code; parentheses indicate a census code.

1 "MCD" indicates a false MCD. These are for Census Bureau use only.

2 The CCD and CDP boundaries represent statistical entities only and are not updated through the BAS.

3 Incorporated place name color corresponds to the incorporated place fill color.

Due to space limitations, some road names, along with other feature and geography names on the map, may not be shown.

The Census Bureau stores primary and alternate road names, but only primary road names are used to label the roads on these maps.

Key to Adjacent Sheets

10	11	12
16	17	18

Sheet Location within Entity

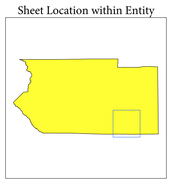

Sheet 17 of 18 PARENT sheets
Total Sheets: 22 (Index 1; Parent 18; Inset 3)

NAME: Fremont County (043)
ENTITY TYPE: County or statistically equivalent entity
ST: Colorado (08)

INDEX OR PARENT SHEET #: 017
INSET SHEET #: 000000

2020 COUNTY REF MAP (PARENT)

53402080430000017000000

All legal boundaries and names are as reported through the 2020 Boundary and Annexation Survey (BAS) and Boundary Validation Program (BVP). The boundaries shown on this map are for Census Bureau statistical data collection and tabulation purposes only; their depiction and designation for statistical purposes does not constitute a determination of jurisdictional authority or rights of ownership or entitlement.

Data Source: U.S. Census Bureau's MAF/TIGER database (TAB20), November 2020
Created by Geography Division: December 08, 2020

U.S. DEPARTMENT OF COMMERCE U.S. Census Bureau

Projection: Albers Equal Area Conic
Datum: NAD 83
Spheroid: GRS 80
1st Standard Parallel: 37 39 41
2nd Standard Parallel: 40 20 05
Central Meridian: -105 32 44
Latitude of Projection's Origin: 36 59 35
False Easting: 0
False Northing: 0

0 0.7 1.4 2.1 2.8 3.5 Kilometers
0 0.4 0.8 1.2 1.6 2 Miles
The plotted map scale is 1:24,000

N W E S

Boundary and Annexation Survey (BAS) ID: 20804300000
BAS Submission Deadline: March 1, 2021

PDF versions of the BAS maps are available at:
www.census.gov/programs-surveys/bas/geographies.html

For more information, or to request additional maps, please email geo.bas@census.gov, call 1-800-972-5651, or visit www.census.gov/programs-surveys/bas.html.

United States Census Bureau

GOVERNMENTAL UNIT REFERENCE MAP (2020): Fremont County, CO

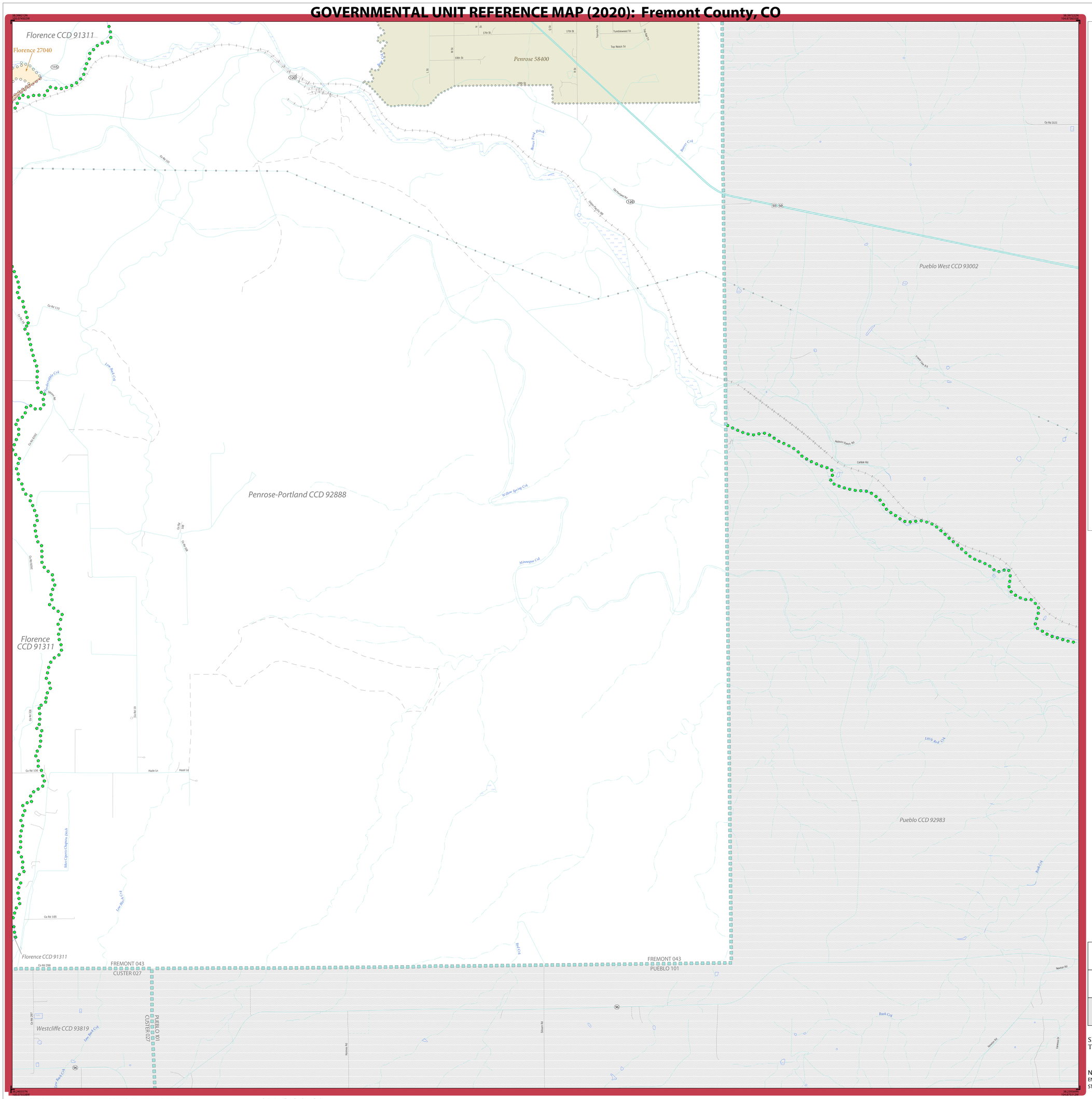

LEGEND

SYMBOL DESCRIPTION	SYMBOL	LABEL STYLE
Federal American Indian Reservation		L'ANSE RESERVATION (TA 1880)
Off-Reservation Trust Land		T1880
American Indian Tribal Subdivision		SHONTO (620)
Alaska Native Regional Corporation (ANRC)		NANA ANRC 52120
State (or statistically equivalent entity)		NEW YORK 36
County (or statistically equivalent entity)		ERIE 029
Minor Civil Division (MCD)[1]		Lee town 41460
Census County Division (CCD)[2]		Jemez CCD 91650
Consolidated City		MILFORD 47500
Incorporated Place[3]		Davis 18100
Census Designated Place (CDP)[2]		Cochiti 16560

DESCRIPTION	SYMBOL	DESCRIPTION	SYMBOL
Interstate	5	Water Body	Pleasant Lake
U.S. Highway	2	Swamp or Marsh	Okefenokee Swamp
State Highway	4	Glacier	Bering Glacier
Other Road	Marsh Ln	Airport, Airfield, or Helicopter Landing Pad	Donald Airfield
Cul-de-sac		College or University	Coll/Univ
Circle		Military	Fort Belvoir
Geographic Offset or Corridor		Prison or Juvenile Detention Center	P/JDC
4WD Trail, Stairway, Alley, Walkway, or Ferry		Cemetery	Powell Cmtry
Railroad	Southern RR	Golf Course	Pinehurst GlfCrs
Pipeline or Power Line		National Park or Forest	Yosemite NP
Ridge or Fence		Other Park	St Francis Park
Property Line or Nonvisible Boundary		Outside Subject Area	
Perennial Stream	Tumbling Cr	Inset Area	A1
Intermittent Stream	Piney Cr		
Mountain Peak or Hill	Mt. Baker		

Where state, county, and/or MCD/CCD boundaries coincide, the map shows the boundary symbol for only the highest-ranking of these boundaries. Where American Indian reservation and American Indian tribal subdivision boundaries coincide, the map shows only the American Indian reservation boundaries.

Entity names are followed by either their FIPS code or census code; parentheses indicate a census code.

1 'MCD" indicates a false MCD. These are for Census Bureau use only.

2 The CCD and CDP boundaries represent statistical entities only and are not updated through the BAS.

3 Incorporated place name color corresponds to the incorporated place fill color.

Due to space limitations, some road names, along with other feature and geography names on the map, may not be shown.

The Census Bureau stores primary and alternate road names, but only primary road names are used to label the roads on these maps.

Key to Adjacent Sheets

11	12	
17	18	

Sheet Location within Entity

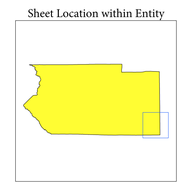

Sheet 18 of 18 PARENT sheets
Total Sheets: 22 (Index 1; Parent 18; Inset 3)

NAME: Fremont County (043)
ENTITY TYPE: County or statistically equivalent entity
ST: Colorado (08)

INDEX OR PARENT SHEET #: 018
INSET SHEET #: 000000

2020 COUNTY REF MAP (PARENT)

5340208043000000018000000

All legal boundaries and names are as reported through the 2020 Boundary and Annexation Survey (BAS) and Boundary Validation Program (BVP). The boundaries shown on this map are for Census Bureau statistical data collection and tabulation purposes only; their depiction and designation for statistical purposes does not constitute a determination of jurisdictional authority or rights of ownership or entitlement.

Data Source: U.S. Census Bureau's MAF/TIGER database (TAB20), November 2020
Created by Geography Division: December 08, 2020

U.S. DEPARTMENT OF COMMERCE U.S. Census Bureau

Projection: Albers Equal Area Conic
Datum: NAD 83
Spheroid: GRS 80
1st Standard Parallel: 37 39 41
2nd Standard Parallel: 40 20 05
Central Meridian: -105 32 44
Latitude of Projection's Origin: 36 59 35
False Easting: 0
False Northing: 0

0 0.7 1.4 2.1 2.8 3.5 Kilometers
0 0.4 0.8 1.2 1.6 2 Miles
The plotted map scale is 1:24,000

N W E S

Boundary and Annexation Survey (BAS) ID: 20804300000
BAS Submission Deadline: March 1, 2021

PDF versions of the BAS maps are available at:
www.census.gov/programs-surveys/bas/geographies.html

For more information, or to request additional maps, please email geo.bas@census.gov, call 1-800-972-5651, or visit www.census.gov/programs-surveys/bas.html.

GOVERNMENTAL UNIT REFERENCE MAP (2020): Fremont County, CO

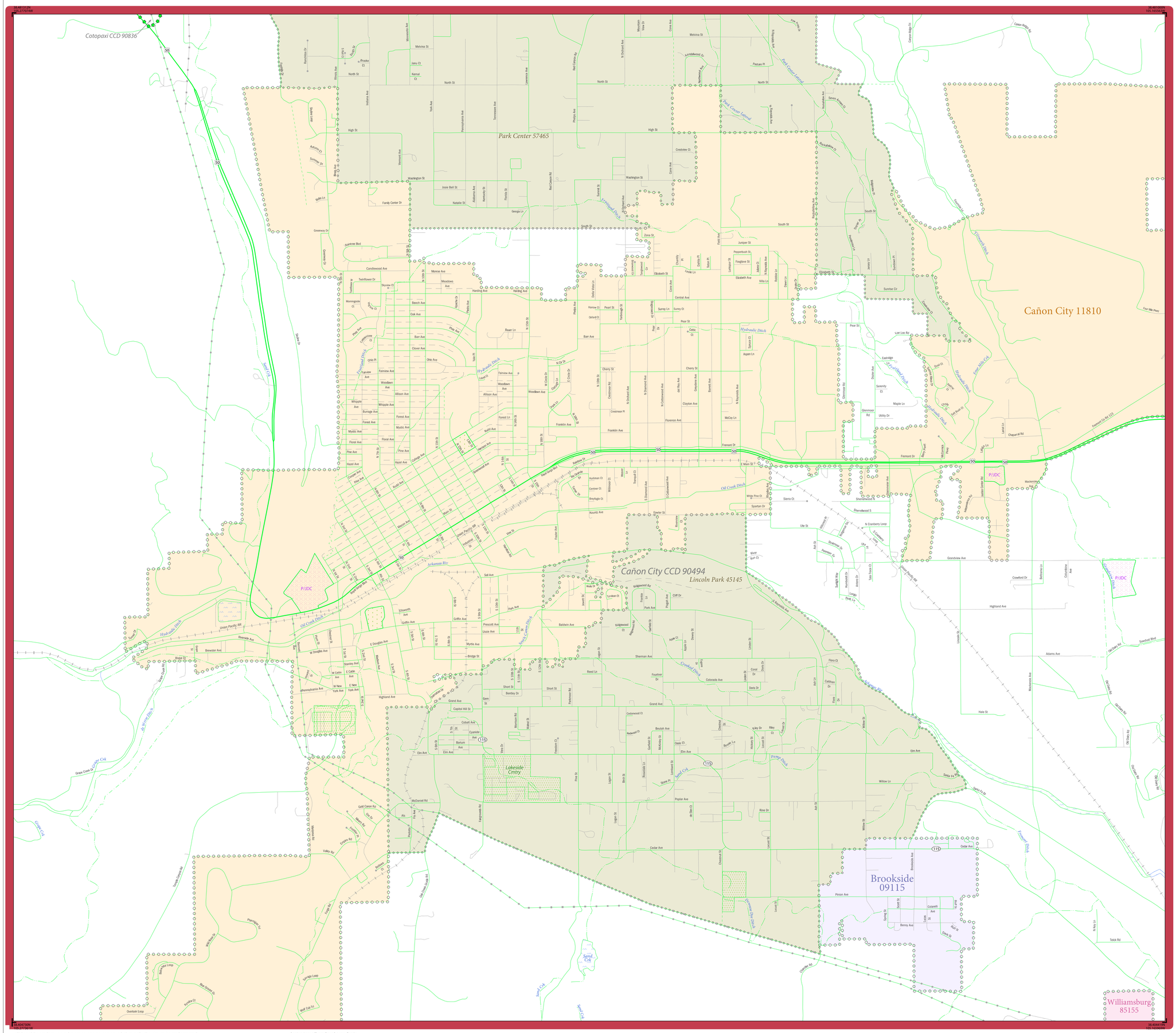
Cotopaxi CCD 90836
Park Center 57465
Cañon City 11810
Cañon City CCD 90494
Lincoln Park 45145
Lakeside Cmty
Brookside 09115
Williamsburg 85155
P/JDC
Arkansas Riv
Hydraulic Ditch
Old Creek Ditch
Fremont Ditch
Sand Crk
Grape Crk
Tunnel Ditch
Pueblo Ditch
Crooked Ditch
Dry Creek Ditch
Sand Crk Ditch
Pueblo Canyon Ditch
Dry Creek Ditch
Sand Crk
Sand Crk
Sand Crk

GOVERNMENTAL UNIT REFERENCE MAP (2020): Fremont County, CO

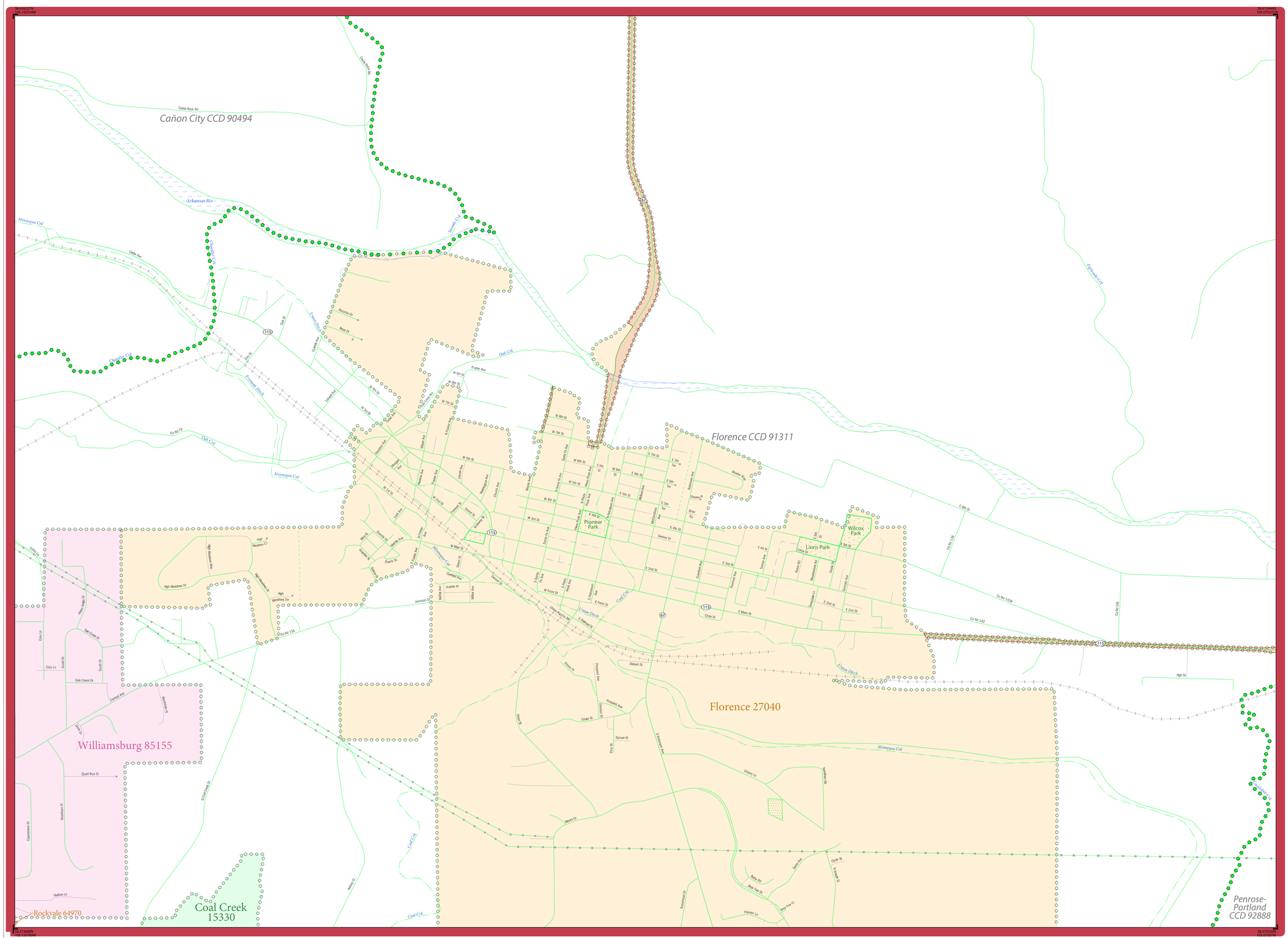

GOVERNMENTAL UNIT REFERENCE MAP (2020): Fremont County, CO

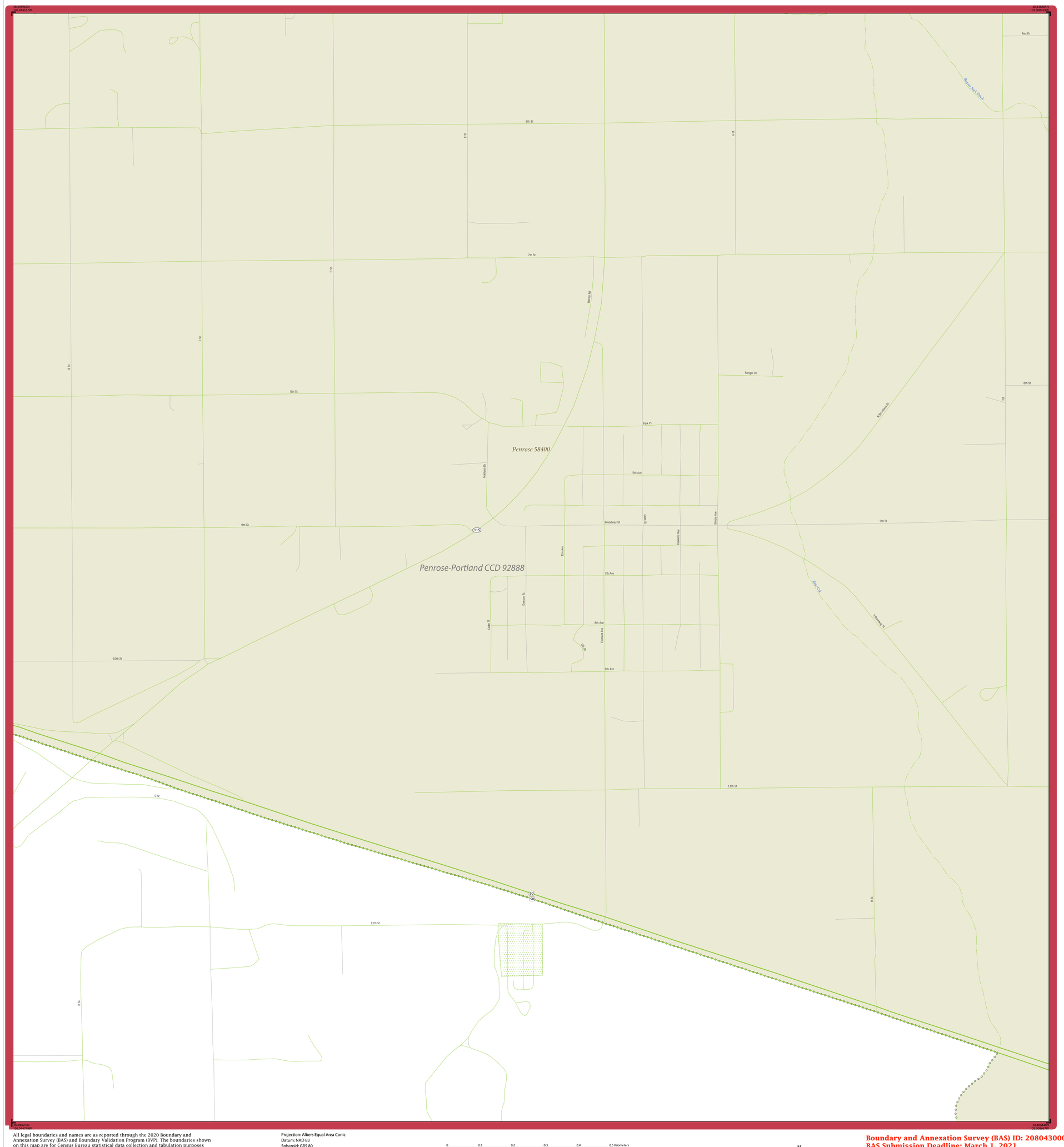

LEGEND

SYMBOL DESCRIPTION	SYMBOL	LABEL STYLE
Federal American Indian Reservation		L'ANSE RESERVATION (TA 1880)
Off-Reservation Trust Land		T1880
American Indian Tribal Subdivision		SHONTO (620)
Alaska Native Regional Corporation (ANRC)		*NANA ANRC 52120*
State (or statistically equivalent entity)		NEW YORK 36
County (or statistically equivalent entity)		ERIE 029
Minor Civil Division (MCD)[1]		Lee town 41460
Census County Division (CCD)[2]		*Jemez CCD 91650*
Consolidated City		MILFORD 47500
Incorporated Place[3]		Davis 18100
Census Designated Place (CDP)[2]		*Cochiti 16560*

DESCRIPTION	SYMBOL
Interstate	5
U.S. Highway	2
State Highway	4
Other Road	Marsh Ln
Cul-de-sac	
Circle	
Geographic Offset or Corridor	
4WD Trail, Stairway, Alley, Walkway, or Ferry	
Railroad	Southern RR
Pipeline or Power Line	
Ridge or Fence	
Property Line or Nonvisible Boundary	
Perennial Stream	*Tumbling Cr*
Intermittent Stream	*Piney Cr*
Mountain Peak or Hill	*Mt. Baker*

DESCRIPTION	SYMBOL
Water Body	*Pleasant Lake*
Swamp or Marsh	*Okefenokee Swamp*
Glacier	*Bering Glacier*
Airport, Airfield, or Helicopter Landing Pad	Donald Airfield
College or University	Coll/Univ
Military	Fort Belvoir
Prison or Juvenile Detention Center	P/JDC
Cemetery	Powell Cmtry
Golf Course	Pinehurst GlfCrs
National Park or Forest	Yosemite NP
Other Park	St Francis Park
Outside Subject Area	
Inset Area	A1

Where state, county, and/or MCD/CCD boundaries coincide, the map shows the boundary symbol for only the highest-ranking of these boundaries. Where American Indian reservation and American Indian tribal subdivision boundaries coincide, the map shows only the American Indian reservation boundaries.

Entity names are followed by either their FIPS code or census code; parentheses indicate a census code.

1 'MCD*' indicates a false MCD. These are for Census Bureau use only.

2 The CCD and CDP boundaries represent statistical entities only and are not updated through the BAS.

3 Incorporated place name color corresponds to the incorporated place fill color.

Due to space limitations, some road names, along with other feature and geography names on the map, may not be shown.

The Census Bureau stores primary and alternate road names, but only primary road names are used to label the roads on these maps.

Sheet Location within Entity

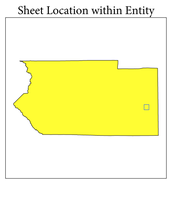

Sheet C1 of 3 INSET sheets
Total Sheets: 22 (Index 1; Parent 18; Inset 3)

NAME: Fremont County (043)
ENTITY TYPE: County or statistically equivalent entity
ST: Colorado (08)

INDEX OR PARENT SHEET #: 012
INSET SHEET #: 006701

2020 COUNTY REF MAP (INSET)

5340208043000000120067 01

All legal boundaries and names are as reported through the 2020 Boundary and Annexation Survey (BAS) and Boundary Validation Program (BVP). The boundaries shown on this map are for Census Bureau statistical data collection and tabulation purposes only; their depiction and designation for statistical purposes does not constitute a determination of jurisdictional authority or rights of ownership or entitlement.

Data Source: U.S. Census Bureau's MAF/TIGER database (TAB20), November 2020
Created by Geography Division: December 08, 2020

U.S. DEPARTMENT OF COMMERCE U.S. Census Bureau

Projection: Albers Equal Area Conic
Datum: NAD 83
Spheroid: GRS 80
1st Standard Parallel: 37 39 41
2nd Standard Parallel: 40 20 05
Central Meridian: -105 32 44
Latitude of Projection's Origin: 36 59 35
False Easting: 0
False Northing: 0

0 0.1 0.2 0.3 0.4 0.5 Kilometers
0 507 1,014 1,521 2,028 2,535 Feet
The plotted map scale is 1:4,758
1 mile = 5,280 feet

N W E S

Boundary and Annexation Survey (BAS) ID: 20804300000
BAS Submission Deadline: March 1, 2021

PDF versions of the BAS maps are available at:
www.census.gov/programs-surveys/bas/geographies.html

For more information, or to request additional maps, please email geo.bas@census.gov, call 1-800-972-5651, or visit www.census.gov/programs-surveys/bas.html.

United States Census Bureau