GOVERNMENTAL UNIT REFERENCE MAP (2020): Moffat County, CO

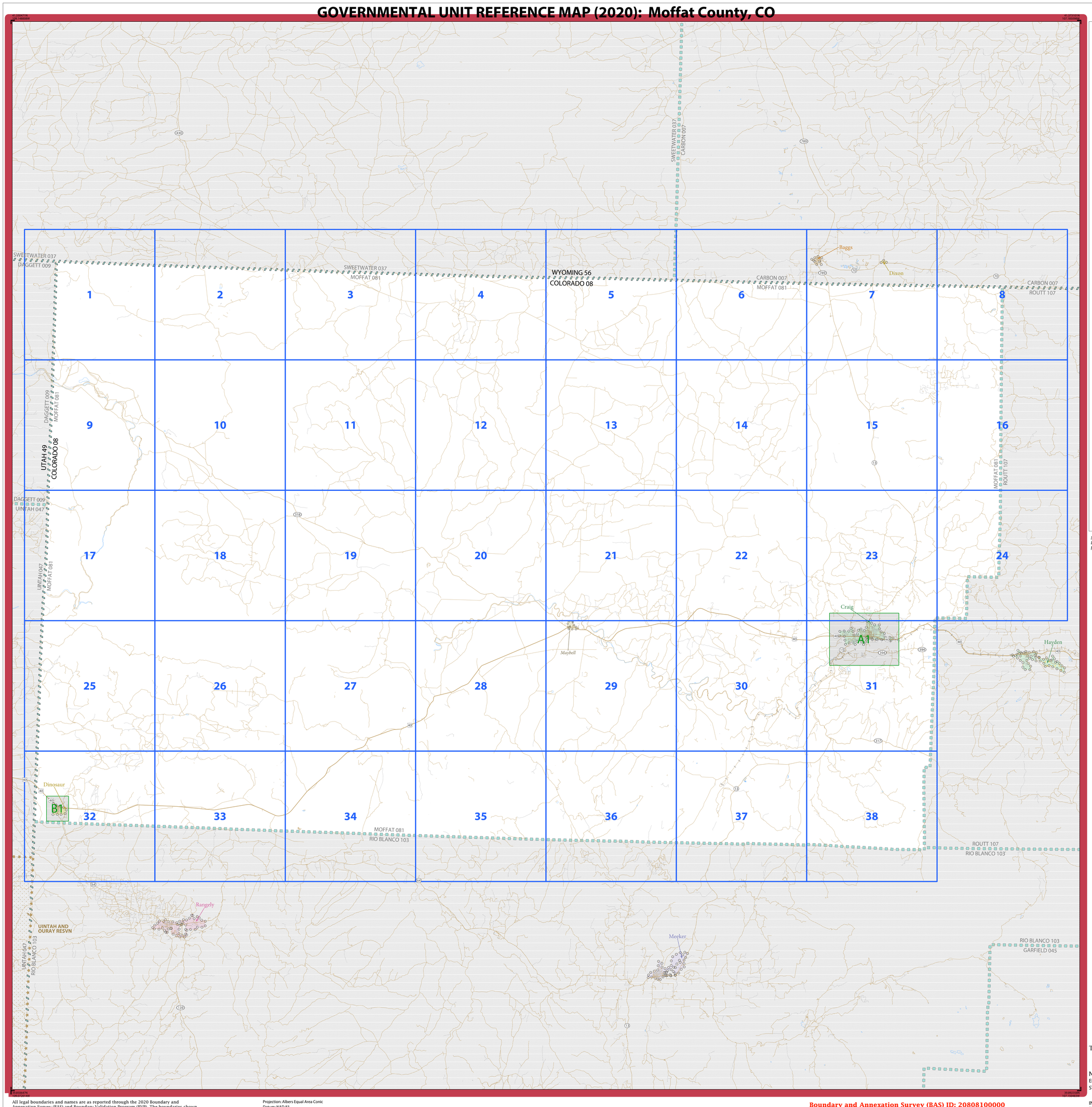

LEGEND

SYMBOL DESCRIPTION	SYMBOL	LABEL STYLE
Federal American Indian Reservation		L'ANSE RESERVATION (TA 1880)
Off-Reservation Trust Land		T1880
American Indian Tribal Subdivision		SHONTO (620)
Alaska Native Regional Corporation (ANRC)		*NANA ANRC 52120*
State (or statistically equivalent entity)		NEW YORK 36
County (or statistically equivalent entity)		ERIE 029
Minor Civil Division (MCD)[1]		Lee town 41460
Census County Division (CCD)[2]		*Jemez CCD 91650*
Consolidated City		MILFORD 47500
Incorporated Place[3]		Davis 18100
Census Designated Place (CDP)[2]		*Cochiti 16560*

DESCRIPTION	SYMBOL	DESCRIPTION	SYMBOL
Interstate	5	Water Body	*Pleasant Lake*
U.S. Highway	2	Swamp or Marsh	*Okefenokee Swamp*
State Highway	4	Glacier	*Bering Glacier*
Other Road	Marsh Ln	Airport, Airfield, or Helicopter Landing Pad	Dinard Airport
Cul-de-sac		College or University	Coll/Univ
Circle		Military	Fort Belvoir
Geographic Offset or Corridor		Prison or Juvenile Detention Center	P/JDC
4WD Trail, Stairway, Alley, Walkway, or Ferry		Cemetery	Powell Cmtry
Railroad	Southern RR	Golf Course	Pinehurst GlfCrs
Pipeline or Power Line		National Park or Forest	Yosemite NP
Ridge or Fence		Other Park	St Francis Park
Property Line or Nonvisible Boundary		Outside Subject Area	
Perennial Stream	*Tumbling Cr*	Inset Area	A1
Intermittent Stream	*Piney Cr*		
Mountain Peak or Hill	*Mt. Baker*		

Where state, county, and/or MCD/CCD boundaries coincide, the map shows the boundary symbol for only the highest-ranking of these boundaries. Where American Indian reservation and American Indian tribal subdivision boundaries coincide, the map shows only the American Indian reservation boundaries.

Entity names are followed by either their FIPS code or census code; parentheses indicate a census code.

1 'MCD*' indicates a false MCD. These are for Census Bureau use only.

2 The CCD and CDP boundaries represent statistical entities only and are not updated through the BAS.

3 Incorporated place name color corresponds to the incorporated place fill color.

Due to space limitations, some road names, along with other feature and geography names on the map, may not be shown.

The Census Bureau stores primary and alternate road names, but only primary road names are used to label the roads on these maps.

Note: This index map sheet provides the map sheet configuration in relation to the subject entity. Due to scale limitations, map content may be simplified. Refer to parent and/or inset map sheets for detailed map content.

Total Sheets: 41 (Index 1; Parent 38; Inset 2)

NAME: Moffat County (081)
ENTITY TYPE: County or statistically equivalent entity
ST: Colorado (08)

INDEX OR PARENT SHEET #: 000
INSET SHEET #: 000000

2020 COUNTY REF MAP (INDEX)

5340208081000000000000

All legal boundaries and names are as reported through the 2020 Boundary and Annexation Survey (BAS) and Boundary Validation Program (BVP). The boundaries shown on this map are for Census Bureau statistical data collection and tabulation purposes only; their depiction and designation for statistical purposes does not constitute a determination of jurisdictional authority or rights of ownership or entitlement.

Data Source: U.S. Census Bureau's MAF/TIGER database (TAB20), November 2020
Created by: Geography Division: December 08, 2020

U.S. DEPARTMENT OF COMMERCE U.S. Census Bureau

Projection: Albers Equal Area Conic
Datum: NAD 83
Spheroid: GRS 80
1st Standard Parallel: 37 39 41
2nd Standard Parallel: 40 20 05
Central Meridian: -105 32 44
Latitude of Projection's Origin: 36 59 35
False Easting: 0
False Northing: 0

0 6 12 18 24 30 Kilometers
0 4 8 12 16 20 Miles
The plotted map scale is 1:225,170

N W E S

Boundary and Annexation Survey (BAS) ID: 20808100000
BAS Submission Deadline: March 1, 2021

PDF versions of the BAS maps are available at:
www.census.gov/programs-surveys/bas/geographies.html

For more information, or to request additional maps, please email geo.bas@census.gov, call 1-800-972-5651, or visit www.census.gov/programs-surveys/bas.html.

United States Census Bureau

GOVERNMENTAL UNIT REFERENCE MAP (2020): Moffat County, CO

LEGEND

SYMBOL DESCRIPTION	SYMBOL	LABEL STYLE
Federal American Indian Reservation		L'ANSE RESERVATION (TA 1880)
Off-Reservation Trust Land		T1880
American Indian Tribal Subdivision		SHONTO (620)
Alaska Native Regional Corporation (ANRC)		NANA ANRC 52120
State (or statistically equivalent entity)		NEW YORK 36
County (or statistically equivalent entity)		ERIE 029
Minor Civil Division (MCD)[1]		Lee town 41460
Census County Division (CCD)[2]		Jemez CCD 91650
Consolidated City		MILFORD 47500
Incorporated Place[3]		Davis 18100
Census Designated Place (CDP)[2]		Cochiti 16560

DESCRIPTION	SYMBOL	DESCRIPTION	SYMBOL
Interstate	5	Water Body	Pleasant Lake
U.S. Highway	2	Swamp or Marsh	Okefenokee Swamp
State Highway	4	Glacier	Bering Glacier
Other Road	Marsh Ln	Airport, Airfield, or Helicopter Landing Pad	Dónard Airfield
Cul-de-sac		College or University	Coll/Univ
Circle		Military	Fort Belvoir
Geographic Offset or Corridor		Prison or Juvenile Detention Center	P/JDC
4WD Trail, Stairway, Alley, Walkway, or Ferry		Cemetery	Powell Cmtry
Railroad	Southern RR	Golf Course	Pinehurst GlfCrs
Pipeline or Power Line		National Park or Forest	Yosemite NP
Ridge or Fence		Other Park	St Francis Park
Property Line or Nonvisible Boundary		Outside Subject Area	
Perennial Stream	Tumbling Cr	Inset Area	A1
Intermittent Stream	Piney Cr		
Mountain Peak or Hill	Mt. Baker		

Where state, county, and/or MCD/CCD boundaries coincide, the map shows the boundary symbol for only the highest-ranking of these boundaries. Where American Indian reservation and American Indian tribal subdivision boundaries coincide, the map shows only the American Indian reservation boundaries.

Entity names are followed by either their FIPS code or census code; parentheses indicate a census code.

1 'MCD*' indicates a false MCD. These are for Census Bureau use only.

2 The CCD and CDP boundaries represent statistical entities only and are not updated through the BAS.

3 Incorporated place name color corresponds to the incorporated place fill color.

Due to space limitations, some road names, along with other feature and geography names on the map, may not be shown.

The Census Bureau stores primary and alternate road names, but only primary road names are used to label the roads on these maps.

Key to Adjacent Sheets

	1	2
	9	10

Sheet Location within Entity

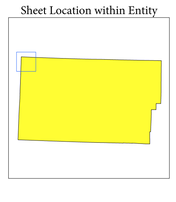

Sheet 1 of 38 PARENT sheets
Total Sheets: 41 (Index 1; Parent 38; Inset 2)

NAME: Moffat County (081)
ENTITY TYPE: County or statistically equivalent entity
ST: Colorado (08)

INDEX OR PARENT SHEET #: 001
INSET SHEET #: 000000

2020 COUNTY REF MAP (PARENT)

5340208081000000001000000

All legal boundaries and names are as reported through the 2020 Boundary and Annexation Survey (BAS) and Boundary Validation Program (BVP). The boundaries shown on this map are for Census Bureau statistical data collection and tabulation purposes only; their depiction and designation for statistical purposes does not constitute a determination of jurisdictional authority or rights of ownership or entitlement.

Data Source: U.S. Census Bureau's MAF/TIGER database (TAB20), November 2020
Created by Geography Division: December 08, 2020

U.S. DEPARTMENT OF COMMERCE U.S. Census Bureau

Projection: Albers Equal Area Conic
Datum: NAD 83
Spheroid: GRS 80
1st Standard Parallel: 37 39 41
2nd Standard Parallel: 40 20 05
Central Meridian: -105 32 44
Latitude of Projection's Origin: 36 59 35
False Easting: 0
False Northing: 0

0 0.8 1.6 2.4 3.2 4 Kilometers
0 0.5 1 1.5 2 2.5 Miles
The plotted map scale is 1:27,500

N W E S

Boundary and Annexation Survey (BAS) ID: 20808100000
BAS Submission Deadline: March 1, 2021

PDF versions of the BAS maps are available at:
www.census.gov/programs-surveys/bas/geographies.html

For more information, or to request additional maps, please email geo.bas@census.gov, call 1-800-972-5651, or visit www.census.gov/programs-surveys/bas.html.

GOVERNMENTAL UNIT REFERENCE MAP (2020): Moffat County, CO



LEGEND

SYMBOL DESCRIPTION	SYMBOL	LABEL STYLE
Federal American Indian Reservation		L'ANSE RESERVATION (TA 1880)
Off-Reservation Trust Land		T1880
American Indian Tribal Subdivision		SHONTO (620)
Alaska Native Regional Corporation (ANRC)		NANA ANRC 52120
State (or statistically equivalent entity)		NEW YORK 36
County (or statistically equivalent entity)		ERIE 029
Minor Civil Division (MCD)[1]		Lee town 41460
Census County Division (CCD)[2]		Jemez CCD 91650
Consolidated City		MILFORD 47500
Incorporated Place[3]		Davis 18100
Census Designated Place (CDP)[2]		Cochiti 16560

DESCRIPTION	SYMBOL
Interstate	I
U.S. Highway	2
State Highway	4
Other Road	Marsh Ln
Cul-de-sac	
Circle	
Geographic Offset or Corridor	
4WD Trail, Stairway, Alley, Walkway, or Ferry	
Railroad	Southern RR
Pipeline or Power Line	
Ridge or Fence	
Property Line or Nonvisible Boundary	
Perennial Stream	Tumbling Cr
Intermittent Stream	Piney Cr
Mountain Peak or Hill	Mt. Baker

DESCRIPTION	SYMBOL
Water Body	Pleasant Lake
Swamp or Marsh	Okefenokee Swamp
Glacier	Bering Glacier
Airport, Airfield, or Helicopter Landing Pad	Dónärd Airport
College or University	Coll/Univ
Military	Fort Belvoir
Prison or Juvenile Detention Center	P/JDC
Cemetery	Powell Cmtry
Golf Course	Pinehurst GlfCrs
National Park or Forest	Yosemite NP
Other Park	St Francis Park
Outside Subject Area	
Inset Area	A1

Where state, county, and/or MCD/CCD boundaries coincide, the map shows the boundary symbol for only the highest-ranking of these boundaries. Where American Indian reservation and American Indian tribal subdivision boundaries coincide, the map shows only the American Indian reservation boundaries.

Entity names are followed by either their FIPS code or census code; parentheses indicate a census code.

1 'MCD*' indicates a false MCD. These are for Census Bureau use only.

2 The CCD and CDP boundaries represent statistical entities only and are not updated through the BAS.

3 Incorporated place name color corresponds to the incorporated place fill color.

Due to space limitations, some road names, along with other feature and geography names on the map, may not be shown.

The Census Bureau stores primary and alternate road names, but only primary road names are used to label the roads on these maps.

Key to Adjacent Sheets

1	2	3
9	10	11

Sheet Location within Entity

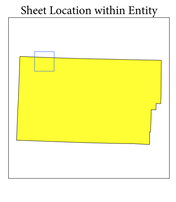

Sheet 2 of 38 PARENT sheets
Total Sheets: 41 (Index 1; Parent 38; Inset 2)

NAME: Moffat County (081)
ENTITY TYPE: County or statistically equivalent entity
ST: Colorado (08)

INDEX OR PARENT SHEET #: 002
INSET SHEET #: 000000

2020 COUNTY REF MAP (PARENT)

5340208081000000002000000

All legal boundaries and names are as reported through the 2020 Boundary and Annexation Survey (BAS) and Boundary Validation Program (BVP). The boundaries shown on this map are for Census Bureau statistical data collection and tabulation purposes only; their depiction and designation for statistical purposes does not constitute a determination of jurisdictional authority or rights of ownership or entitlement.

Data Source: U.S. Census Bureau's MAF/TIGER database (TAB20), November 2020
Created by Geography Division: December 08, 2020

U.S. DEPARTMENT OF COMMERCE U.S. Census Bureau

Projection: Albers Equal Area Conic
Datum: NAD 83
Spheroid: GRS 80
1st Standard Parallel: 37 39 41
2nd Standard Parallel: 40 20 05
Central Meridian: -105 32 44
Latitude of Projection's Origin: 36 59 35
False Easting: 0
False Northing: 0

0 0.8 1.6 2.4 3.2 4 Kilometers
0 0.5 1 1.5 2 2.5 Miles
The plotted map scale is 1:27,500

N W E S

Boundary and Annexation Survey (BAS) ID: 20808100000
BAS Submission Deadline: March 1, 2021

PDF versions of the BAS maps are available at:
www.census.gov/programs-surveys/bas/geographies.html

For more information, or to request additional maps, please email geo.bas@census.gov, call 1-800-972-5651, or visit www.census.gov/programs-surveys/bas.html.

GOVERNMENTAL UNIT REFERENCE MAP (2020): Moffat County, CO

LEGEND

SYMBOL DESCRIPTION	SYMBOL	LABEL STYLE
Federal American Indian Reservation		L'ANSE RESERVATION (TA 1880)
Off-Reservation Trust Land		T1880
American Indian Tribal Subdivision		SHONTO (620)
Alaska Native Regional Corporation (ANRC)		*NANA ANRC 52120*
State (or statistically equivalent entity)		NEW YORK 36
County (or statistically equivalent entity)		ERIE 029
Minor Civil Division (MCD)[1]		Lee town 41460
Census County Division (CCD)[2]		*Jemez CCD 91650*
Consolidated City		MILFORD 47500
Incorporated Place[3]		Davis 18100
Census Designated Place (CDP)[2]		*Cochiti 16560*

DESCRIPTION	SYMBOL
Interstate	5
U.S. Highway	2
State Highway	4
Other Road	Marsh Ln
Cul-de-sac	
Circle	
Geographic Offset or Corridor	
4WD Trail, Stairway, Alley, Walkway, or Ferry	
Railroad	Southern RR
Pipeline or Power Line	
Ridge or Fence	
Property Line or Nonvisible Boundary	
Perennial Stream	Tumbling Cr
Intermittent Stream	Piney Cr
Mountain Peak or Hill	Mt. Baker

DESCRIPTION	SYMBOL
Water Body	Pleasant Lake
Swamp or Marsh	Okefenokee Swamp
Glacier	Bering Glacier
Airport, Airfield, or Helicopter Landing Pad	Donald Airfield
College or University	Coll/Univ
Military	Fort Belvoir
Prison or Juvenile Detention Center	P/JDC
Cemetery	Powell Cmtry
Golf Course	Pinehurst GlfCrs
National Park or Forest	Yosemite NP
Other Park	St Francis Park
Outside Subject Area	
Inset Area	A1

Where state, county, and/or MCD/CCD boundaries coincide, the map shows the boundary symbol for only the highest-ranking of these boundaries. Where American Indian reservation and American Indian tribal subdivision boundaries coincide, the map shows only the American Indian reservation boundaries.

Entity names are followed by either their FIPS code or census code; parentheses indicate a census code.

1 'MCD*' indicates a false MCD. These are for Census Bureau use only.

2 The CCD and CDP boundaries represent statistical entities only and are not updated through the BAS.

3 Incorporated place name color corresponds to the incorporated place fill color.

Due to space limitations, some road names, along with other feature and geography names on the map, may not be shown.

The Census Bureau stores primary and alternate road names, but only primary road names are used to label the roads on these maps.

Key to Adjacent Sheets

2	3	4
10	11	12

Sheet Location within Entity

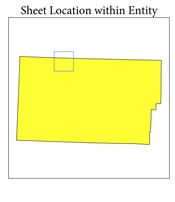

Sheet 3 of 38 PARENT sheets
Total Sheets: 41 (Index 1; Parent 38; Inset 2)

NAME: Moffat County (081)
ENTITY TYPE: County or statistically equivalent entity
ST: Colorado (08)

INDEX OR PARENT SHEET #: 003
INSET SHEET #: 000000

2020 COUNTY REF MAP (PARENT)

5340208081000000003000000

All legal boundaries and names are as reported through the 2020 Boundary and Annexation Survey (BAS) and Boundary Validation Program (BVP). The boundaries shown on this map are for Census Bureau statistical data collection and tabulation purposes only; their depiction and designation for statistical purposes does not constitute a determination of jurisdictional authority or rights of ownership or entitlement.

Data Source: U.S. Census Bureau's MAF/TIGER database (TAB20), November 2020
Created by Geography Division: December 08, 2020

U.S. DEPARTMENT OF COMMERCE U.S. Census Bureau

Projection: Albers Equal Area Conic
Datum: NAD 83
Spheroid: GRS 80
1st Standard Parallel: 37 39 41
2nd Standard Parallel: 40 20 05
Central Meridian: -105 32 44
Latitude of Projection's Origin: 36 59 35
False Easting: 0
False Northing: 0

0 0.8 1.6 2.4 3.2 4 Kilometers
0 0.5 1 1.5 2 2.5 Miles
The plotted map scale is 1:27,500

N W E S

Boundary and Annexation Survey (BAS) ID: 20808100000
BAS Submission Deadline: March 1, 2021

PDF versions of the BAS maps are available at:
www.census.gov/programs-surveys/bas/geographies.html

For more information, or to request additional maps, please email geo.bas@census.gov, call 1-800-972-5651, or visit www.census.gov/programs-surveys/bas.html.

United States Census Bureau

GOVERNMENTAL UNIT REFERENCE MAP (2020): Moffat County, CO

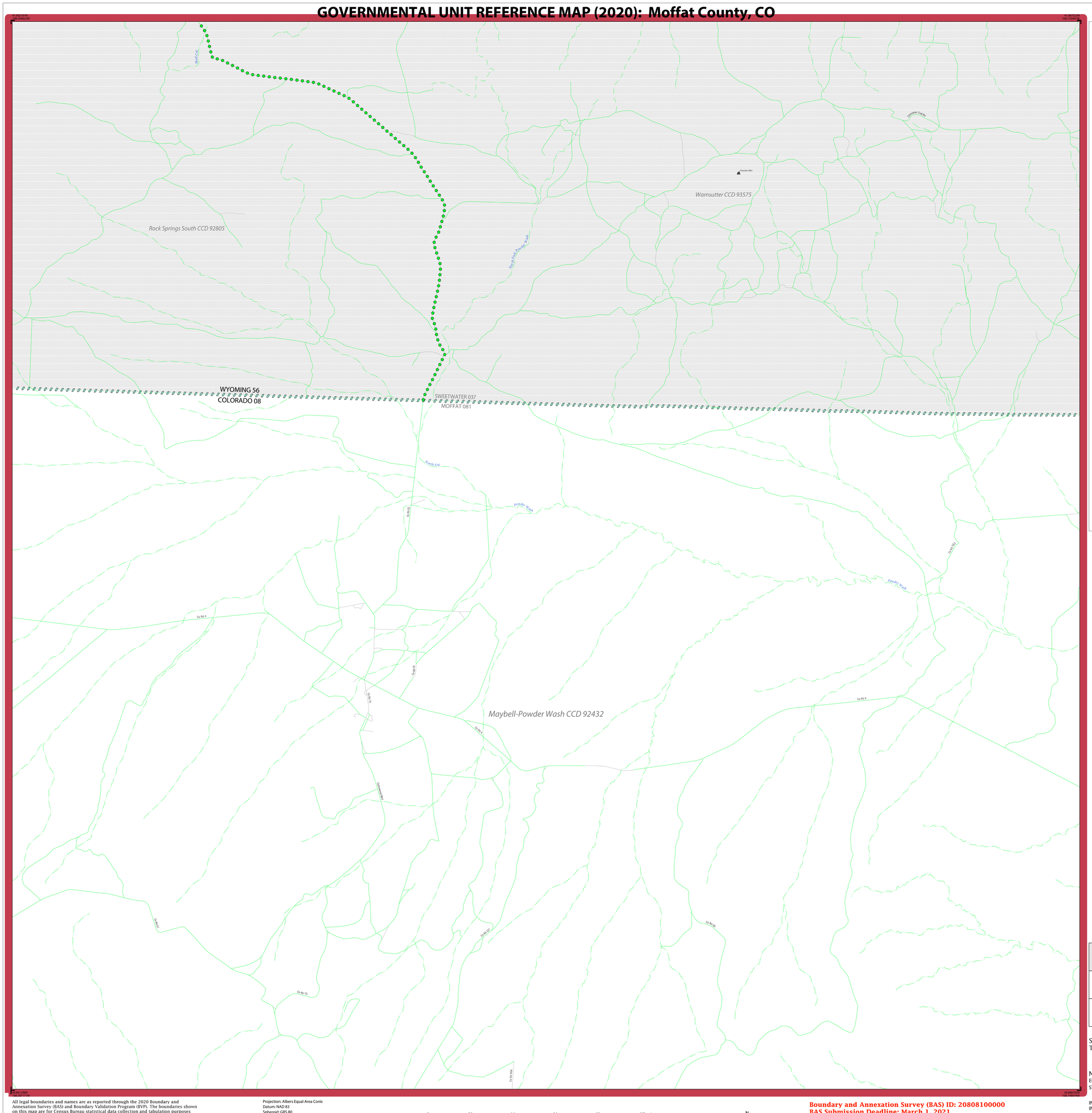

LEGEND

SYMBOL DESCRIPTION	SYMBOL	LABEL STYLE
Federal American Indian Reservation		L'ANSE RESERVATION (TA 1880)
Off-Reservation Trust Land		T1880
American Indian Tribal Subdivision		SHONTO (620)
Alaska Native Regional Corporation (ANRC)		NANA ANRC 52120
State (or statistically equivalent entity)		NEW YORK 36
County (or statistically equivalent entity)		ERIE 029
Minor Civil Division (MCD)[1]		Lee town 41460
Census County Division (CCD)[2]		Jemez CCD 91650
Consolidated City		MILFORD 47500
Incorporated Place[3]		Davis 18100
Census Designated Place (CDP)[2]		Cochiti 16560

DESCRIPTION	SYMBOL	DESCRIPTION	SYMBOL
Interstate	5	Water Body	Pleasant Lake
U.S. Highway	2	Swamp or Marsh	Okefenokee Swamp
State Highway	4	Glacier	Bering Glacier
Other Road	Marsh Ln	Airport, Airfield, or Helicopter Landing Pad	Dönärd Airfield
Cul-de-sac		College or University	Coll/Univ
Circle		Military	Fort Belvoir
Geographic Offset or Corridor		Prison or Juvenile Detention Center	PJDC
4WD Trail, Stairway, Alley, Walkway, or Ferry		Cemetery	Powell Cmtry
Railroad	Southern RR	Golf Course	Pinehurst GlfCrs
Pipeline or Power Line		National Park or Forest	Yosemite NP
Ridge or Fence		Other Park	St Francis Park
Property Line or Nonvisible Boundary		Outside Subject Area	
Perennial Stream	Tumbling Cr	Inset Area	A1
Intermittent Stream	Piney Cr		
Mountain Peak or Hill	Mt. Baker		

Where state, county, and/or MCD/CCD boundaries coincide, the map shows the boundary symbol for only the highest-ranking of these boundaries. Where American Indian reservation and American Indian tribal subdivision boundaries coincide, the map shows only the American Indian reservation boundaries.

Entity names are followed by either their FIPS code or census code; parentheses indicate a census code.

1 'MCD*' indicates a false MCD. These are for Census Bureau use only.

2 The CCD and CDP boundaries represent statistical entities only and are not updated through the BAS.

3 Incorporated place name color corresponds to the incorporated place fill color.

Due to space limitations, some road names, along with other feature and geography names on the map, may not be shown.

The Census Bureau stores primary and alternate road names, but only primary road names are used to label the roads on these maps.

Key to Adjacent Sheets

3	4	5
11	12	13

Sheet Location within Entity

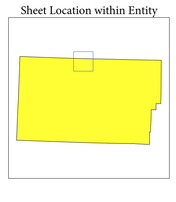

Sheet 4 of 38 PARENT sheets
Total Sheets: 41 (Index 1; Parent 38; Inset 2)

NAME: Moffat County (081)
ENTITY TYPE: County or statistically equivalent entity
ST: Colorado (08)

INDEX OR PARENT SHEET #: 004
INSET SHEET #: 000000

2020 COUNTY REF MAP (PARENT)

5340208081000000004000000

All legal boundaries and names are as reported through the 2020 Boundary and Annexation Survey (BAS) and Boundary Validation Program (BVP). The boundaries shown on this map are for Census Bureau statistical data collection and tabulation purposes only; their depiction and designation for statistical purposes does not constitute a determination of jurisdictional authority or rights of ownership or entitlement.

Data Source: U.S. Census Bureau's MAF/TIGER database (TAB20), November 2020
Created by Geography Division: December 08, 2020

U.S. DEPARTMENT OF COMMERCE U.S. Census Bureau

Projection: Albers Equal Area Conic
Datum: NAD 83
Spheroid: GRS 80
1st Standard Parallel: 37 39 41
2nd Standard Parallel: 40 20 05
Central Meridian: -105 32 44
Latitude of Projection's Origin: 36 59 35
False Easting: 0
False Northing: 0

0 0.8 1.6 2.4 3.2 4 Kilometers
0 0.5 1 1.5 2 2.5 Miles
The plotted map scale is 1:27,500

N W E S

Boundary and Annexation Survey (BAS) ID: 20808100000
BAS Submission Deadline: March 1, 2021

PDF versions of the BAS maps are available at:
www.census.gov/programs-surveys/bas/geographies.html

For more information, or to request additional maps, please email geo.bas@census.gov, call 1-800-972-5651, or visit www.census.gov/programs-surveys/bas.html.

GOVERNMENTAL UNIT REFERENCE MAP (2020): Moffat County, CO



LEGEND

SYMBOL DESCRIPTION	SYMBOL	LABEL STYLE
Federal American Indian Reservation		L'ANSE RESERVATION (TA 1880)
Off-Reservation Trust Land		T1880
American Indian Tribal Subdivision		SHONTO (620)
Alaska Native Regional Corporation (ANRC)		NANA ANRC 52120
State (or statistically equivalent entity)		NEW YORK 36
County (or statistically equivalent entity)		ERIE 029
Minor Civil Division (MCD)[1]		Lee town 41460
Census County Division (CCD)[2]		Jemez CCD 91650
Consolidated City		MILFORD 47500
Incorporated Place[3]		Davis 18100
Census Designated Place (CDP)[2]		Cochiti 16560

DESCRIPTION	SYMBOL	DESCRIPTION	SYMBOL
Interstate	5	Water Body	Pleasant Lake
U.S. Highway	2	Swamp or Marsh	Okefenoke Swamp
State Highway	4	Glacier	Bering Glacier
Other Road	Marsh Ln	Airport, Airfield, or Helicopter Landing Pad	Dónard Airfield
Cul-de-sac		College or University	Coll/Univ
Circle		Military	Fort Belvoir
Geographic Offset or Corridor		Prison or Juvenile Detention Center	P/JDC
4WD Trail, Stairway, Alley, Walkway, or Ferry		Cemetery	Powell Cmtry
Railroad	Southern RR	Golf Course	Pinehurst GlfCrs
Pipeline or Power Line		National Park or Forest	Yosemite NP
Ridge or Fence		Other Park	St Francis Park
Property Line or Nonvisible Boundary		Outside Subject Area	
Perennial Stream	Tumbling Cr	Inset Area	A1
Intermittent Stream	Piney Cr		
Mountain Peak or Hill	Mt. Baker		

Where state, county, and/or MCD/CCD boundaries coincide, the map shows the boundary symbol for only the highest-ranking of these boundaries. Where American Indian reservation and American Indian tribal subdivision boundaries coincide, the map shows only the American Indian reservation boundaries.

Entity names are followed by either their FIPS code or census code; parentheses indicate a census code.

1 'MCD*' indicates a false MCD. These are for Census Bureau use only.

2 The CCD and CDP boundaries represent statistical entities only and are not updated through the BAS.

3 Incorporated place name color corresponds to the incorporated place fill color.

Due to space limitations, some road names, along with other feature and geography names on the map, may not be shown.

The Census Bureau stores primary and alternate road names, but only primary road names are used to label the roads on these maps.

Key to Adjacent Sheets

4	5	6
12	13	14

Sheet Location within Entity

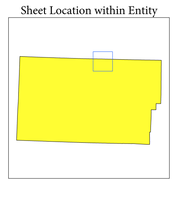

Sheet 5 of 38 PARENT sheets
Total Sheets: 41 (Index 1; Parent 38; Inset 2)

NAME: Moffat County (081)
ENTITY TYPE: County or statistically equivalent entity
ST: Colorado (08)

INDEX OR PARENT SHEET #: 005
INSET SHEET #: 000000

2020 COUNTY REF MAP (PARENT)

5340208081000000005000000

All legal boundaries and names are as reported through the 2020 Boundary and Annexation Survey (BAS) and Boundary Validation Program (BVP). The boundaries shown on this map are for Census Bureau statistical data collection and tabulation purposes only; their depiction and designation for statistical purposes does not constitute a determination of jurisdictional authority or rights of ownership or entitlement.

Data Source: U.S. Census Bureau's MAF/TIGER database (TAB20), November 2020
Created by Geography Division: December 08, 2020

U.S. DEPARTMENT OF COMMERCE U.S. Census Bureau

Projection: Albers Equal Area Conic
Datum: NAD 83
Spheroid: GRS 80
1st Standard Parallel: 37 39 41
2nd Standard Parallel: 40 20 05
Central Meridian: -105 32 44
Latitude of Projection's Origin: 36 59 35
False Easting: 0
False Northing: 0

0 0.8 1.6 2.4 3.2 4 Kilometers
0 0.5 1 1.5 2 2.5 Miles
The plotted map scale is 1:27,500

N W E S

Boundary and Annexation Survey (BAS) ID: 20808100000
BAS Submission Deadline: March 1, 2021

PDF versions of the BAS maps are available at:
www.census.gov/programs-surveys/bas/geographies.html

For more information, or to request additional maps, please email geo.bas@census.gov, call 1-800-972-5651, or visit www.census.gov/programs-surveys/bas.html.

United States Census Bureau

GOVERNMENTAL UNIT REFERENCE MAP (2020): Moffat County, CO

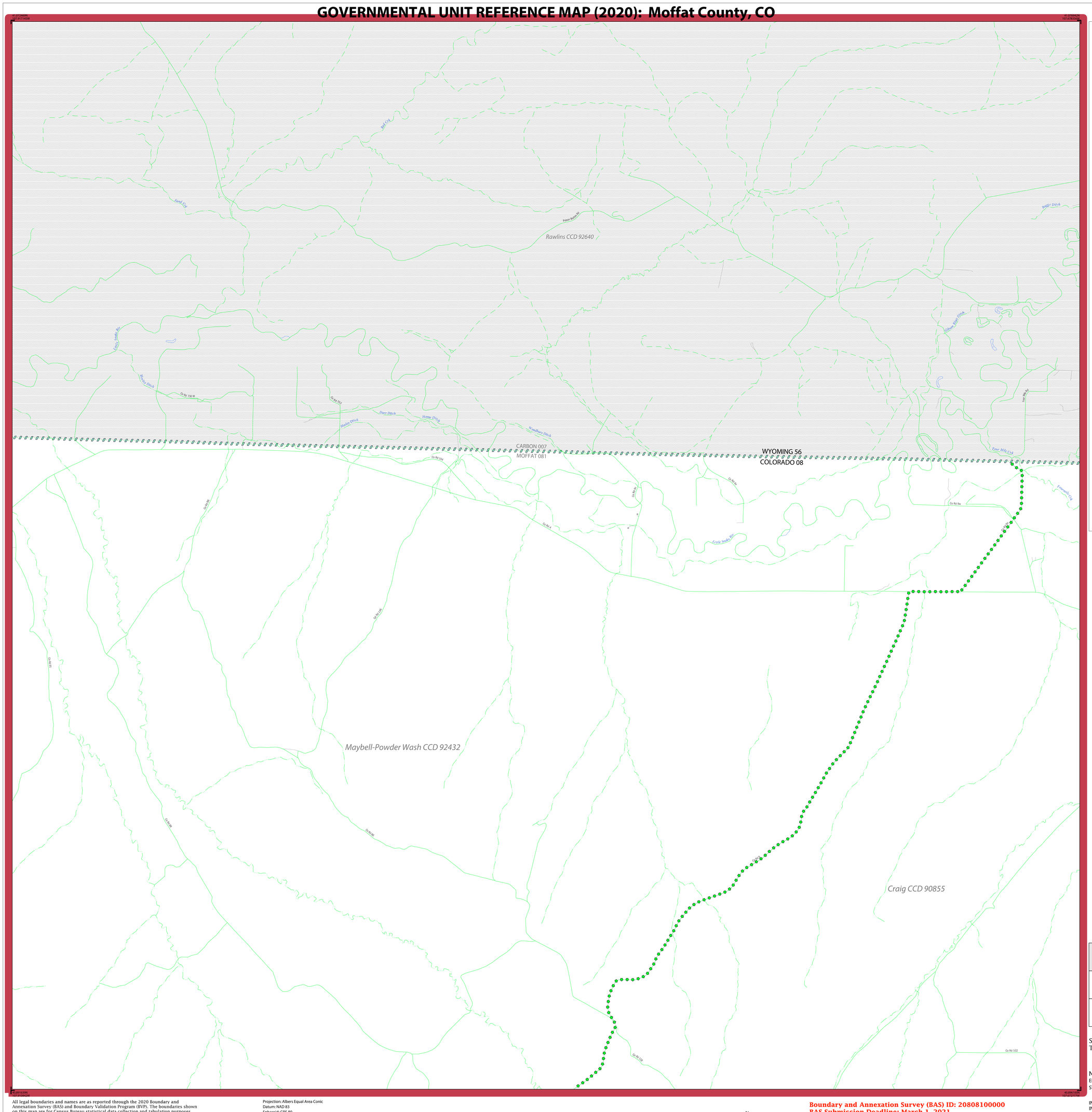
Rawlins CCD 92640
Maybell-Powder Wash CCD 92432
Craig CCD 90855
CARBON 007
MOFFAT 081
WYOMING 56
COLORADO 08
Jail Crk
Sand Crk
Peter Baldy Rd
Hedge Ditch
Co Rd 750 W
Co Rd 752
Darr Ditch
Hedig Ditch
Home Ditch
Co Rd 142
Co Rd 146
Co Rd 148
Co Rd 150
Co Rd 152
Co Rd 154
Co Rd 156
Co Rd 158
Co Rd 160
Co Rd 162
Co Rd 164
Co Rd 166
Co Rd 168
Co Rd 170
Co Rd 172
Co Rd 174
Co Rd 176
Co Rd 178
Co Rd 102
Little Snake Rv
Four Mile Crk
Fivemile Crk
Four Mile Rd
Ditch
Ditch
Ditch

GOVERNMENTAL UNIT REFERENCE MAP (2020): Moffat County, CO

LEGEND

SYMBOL DESCRIPTION	SYMBOL	LABEL STYLE
Federal American Indian Reservation		L'ANSE RESERVATION (TA 1880)
Off-Reservation Trust Land		T1880
American Indian Tribal Subdivision		SHONTO (620)
Alaska Native Regional Corporation (ANRC)		NANA ANRC 52120
State (or statistically equivalent entity)		NEW YORK 36
County (or statistically equivalent entity)		ERIE 029
Minor Civil Division (MCD)[1]		Lee town 41460
Census County Division (CCD)[2]		Jemez CCD 91650
Consolidated City		MILFORD 47500
Incorporated Place[3]		Davis 18100
Census Designated Place (CDP)[2]		Cochiti 16560

DESCRIPTION	SYMBOL
Interstate	5
U.S. Highway	2
State Highway	4
Other Road	Marsh Ln
Cul-de-sac	
Circle	
Geographic Offset or Corridor	
4WD Trail, Stairway, Alley, Walkway, or Ferry	
Railroad	Southern RR
Pipeline or Power Line	
Ridge or Fence	
Property Line or Nonvisible Boundary	
Perennial Stream	Tumbling Cr
Intermittent Stream	Piney Cr
Mountain Peak or Hill	Mt. Baker

DESCRIPTION	SYMBOL
Water Body	Pleasant Lake
Swamp or Marsh	Okefenokee Swamp
Glacier	Bering Glacier
Airport, Airfield, or Helicopter Landing Pad	Dónard Airport
College or University	Coll/Univ
Military	Fort Belvoir
Prison or Juvenile Detention Center	P/JDC
Cemetery	Powell Cmtry
Golf Course	Pinehurst GlfCrs
National Park or Forest	Yosemite NP
Other Park	St Francis Park
Outside Subject Area	
Inset Area	A1

Where state, county, and/or MCD/CCD boundaries coincide, the map shows the boundary symbol for only the highest-ranking of these boundaries. Where American Indian reservation and American Indian tribal subdivision boundaries coincide, the map shows only the American Indian reservation boundaries.

Entity names are followed by either their FIPS code or census code; parentheses indicate a census code.

1 'MCD*' indicates a false MCD. These are for Census Bureau use only.

2 The CCD and CDP boundaries represent statistical entities only and are not updated through the BAS.

3 Incorporated place name color corresponds to the incorporated place fill color.

Due to space limitations, some road names, along with other feature and geography names on the map, may not be shown.

The Census Bureau stores primary and alternate road names, but only primary road names are used to label the roads on these maps.

Key to Adjacent Sheets

6	7	8
14	15	16

Sheet Location within Entity

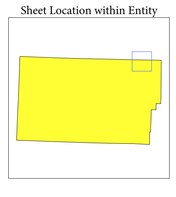

Sheet 7 of 38 PARENT sheets
Total Sheets: 41 (Index 1; Parent 38; Inset 2)

NAME: Moffat County (081)
ENTITY TYPE: County or statistically equivalent entity
ST: Colorado (08)

INDEX OR PARENT SHEET #: 007
INSET SHEET #: 000000

2020 COUNTY REF MAP (PARENT)

5340208081000000007000000

All legal boundaries and names are as reported through the 2020 Boundary and Annexation Survey (BAS) and Boundary Validation Program (BVP). The boundaries shown on this map are for Census Bureau statistical data collection and tabulation purposes only; their depiction and designation for statistical purposes does not constitute a determination of jurisdictional authority or rights of ownership or entitlement.

Data Source: U.S. Census Bureau's MAF/TIGER database (TAB20), November 2020
Created by Geography Division: December 08, 2020

U.S. DEPARTMENT OF COMMERCE U.S. Census Bureau

Projection: Albers Equal Area Conic
Datum: NAD 83
Spheroid: GRS 80
1st Standard Parallel: 37 39 41
2nd Standard Parallel: 40 20 05
Central Meridian: -105 32 44
Latitude of Projection's Origin: 36 59 35
False Easting: 0
False Northing: 0

0 0.8 1.6 2.4 3.2 4 Kilometers
0 0.5 1 1.5 2 2.5 Miles
The plotted map scale is 1:27,500

N W E S

Boundary and Annexation Survey (BAS) ID: 20808100000
BAS Submission Deadline: March 1, 2021

PDF versions of the BAS maps are available at:
www.census.gov/programs-surveys/bas/geographies.html

For more information, or to request additional maps, please email geo.bas@census.gov, call 1-800-972-5651, or visit www.census.gov/programs-surveys/bas.html.

GOVERNMENTAL UNIT REFERENCE MAP (2020): Moffat County, CO

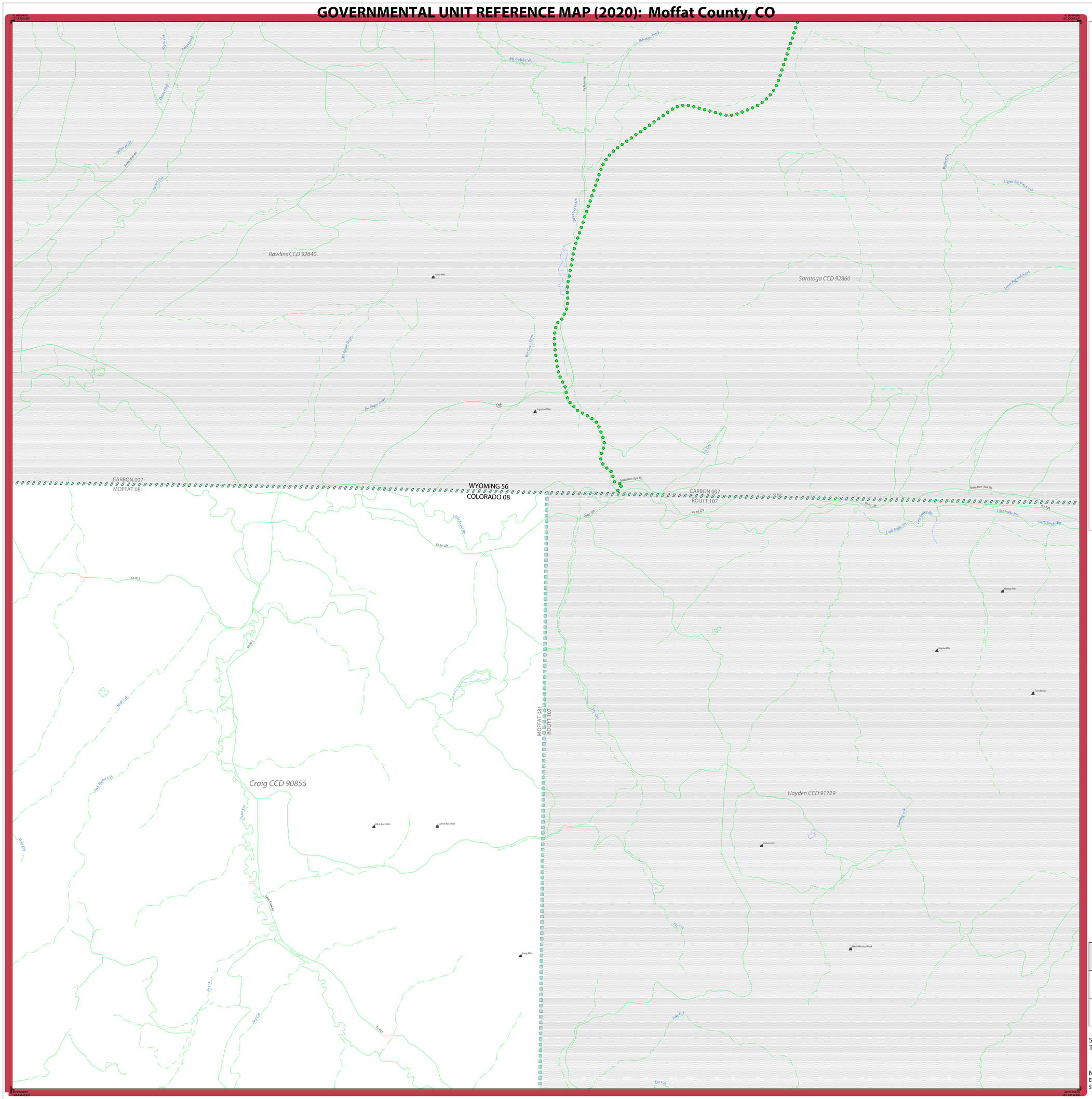

LEGEND

SYMBOL DESCRIPTION	SYMBOL	LABEL STYLE
Federal American Indian Reservation		L'ANSE RESERVATION (TA 1880)
Off-Reservation Trust Land		T1880
American Indian Tribal Subdivision		SHONTO (620)
Alaska Native Regional Corporation (ANRC)		*NANA ANRC 52120*
State (or statistically equivalent entity)		NEW YORK 36
County (or statistically equivalent entity)		ERIE 029
Minor Civil Division (MCD)[1]		Lee town 41460
Census County Division (CCD)[2]		*Jemez CCD 91650*
Consolidated City		MILFORD 47500
Incorporated Place[3]		Davis 18100
Census Designated Place (CDP)[2]		*Cochiti 16560*

DESCRIPTION	SYMBOL
Interstate	5
U.S. Highway	2
State Highway	4
Other Road	Marsh Ln
Cul-de-sac	
Circle	
Geographic Offset or Corridor	
4WD Trail, Stairway, Alley, Walkway, or Ferry	
Railroad	Southern RR
Pipeline or Power Line	
Ridge or Fence	
Property Line or Nonvisible Boundary	
Perennial Stream	Tumbling Cr
Intermittent Stream	Piney Cr
Mountain Peak or Hill	Mt. Baker

DESCRIPTION	SYMBOL
Water Body	Pleasant Lake
Swamp or Marsh	Okefenokee Swamp
Glacier	Bering Glacier
Airport, Airfield, or Helicopter Landing Pad	Dónard Airport
College or University	Coll/Univ
Military	Fort Belvoir
Prison or Juvenile Detention Center	P/JDC
Cemetery	Powell Cmtry
Golf Course	Pinehurst GlfCrs
National Park or Forest	Yosemite NP
Other Park	St Francis Park
Outside Subject Area	
Inset Area	A1

Where state, county, and/or MCD/CCD boundaries coincide, the map shows the boundary symbol for only the highest-ranking of these boundaries. Where American Indian reservation and American Indian tribal subdivision boundaries coincide, the map shows only the American Indian reservation boundaries.

Entity names are followed by either their FIPS code or census code; parentheses indicate a census code.

1 'MCD*' indicates a false MCD. These are for Census Bureau use only.

2 The CCD and CDP boundaries represent statistical entities only and are not updated through the BAS.

3 Incorporated place name color corresponds to the incorporated place fill color.

Due to space limitations, some road names, along with other feature and geography names on the map, may not be shown.

The Census Bureau stores primary and alternate road names, but only primary road names are used to label the roads on these maps.

Key to Adjacent Sheets

7	8	
15	16	

Sheet Location within Entity

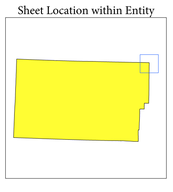

Sheet 8 of 38 PARENT sheets
Total Sheets: 41 (Index 1; Parent 38; Inset 2)

NAME: Moffat County (081)
ENTITY TYPE: County or statistically equivalent entity
ST: Colorado (08)

INDEX OR PARENT SHEET #: 008
INSET SHEET #: 000000

2020 COUNTY REF MAP (PARENT)

5340208081000000008000000

All legal boundaries and names are as reported through the 2020 Boundary and Annexation Survey (BAS) and Boundary Validation Program (BVP). The boundaries shown on this map are for Census Bureau statistical data collection and tabulation purposes only; their depiction and designation for statistical purposes does not constitute a determination of jurisdictional authority or rights of ownership or entitlement.

Data Source: U.S. Census Bureau's MAF/TIGER database (TAB20), November 2020
Created by Geography Division: December 08, 2020

U.S. DEPARTMENT OF COMMERCE U.S. Census Bureau

Projection: Albers Equal Area Conic
Datum: NAD 83
Spheroid: GRS 80
1st Standard Parallel: 37 39 41
2nd Standard Parallel: 40 20 05
Central Meridian: -105 32 44
Latitude of Projection's Origin: 36 59 35
False Easting: 0
False Northing: 0

0 0.8 1.6 2.4 3.2 4 Kilometers
0 0.5 1 1.5 2 2.5 Miles
The plotted map scale is 1:27,500

N W E S

Boundary and Annexation Survey (BAS) ID: 20808100000
BAS Submission Deadline: March 1, 2021

PDF versions of the BAS maps are available at:
www.census.gov/programs-surveys/bas/geographies.html

For more information, or to request additional maps, please email geo.bas@census.gov, call 1-800-972-5651, or visit www.census.gov/programs-surveys/bas.html.

United States Census Bureau

GOVERNMENTAL UNIT REFERENCE MAP (2020): Moffat County, CO

GOVERNMENTAL UNIT REFERENCE MAP (2020): Moffat County, CO

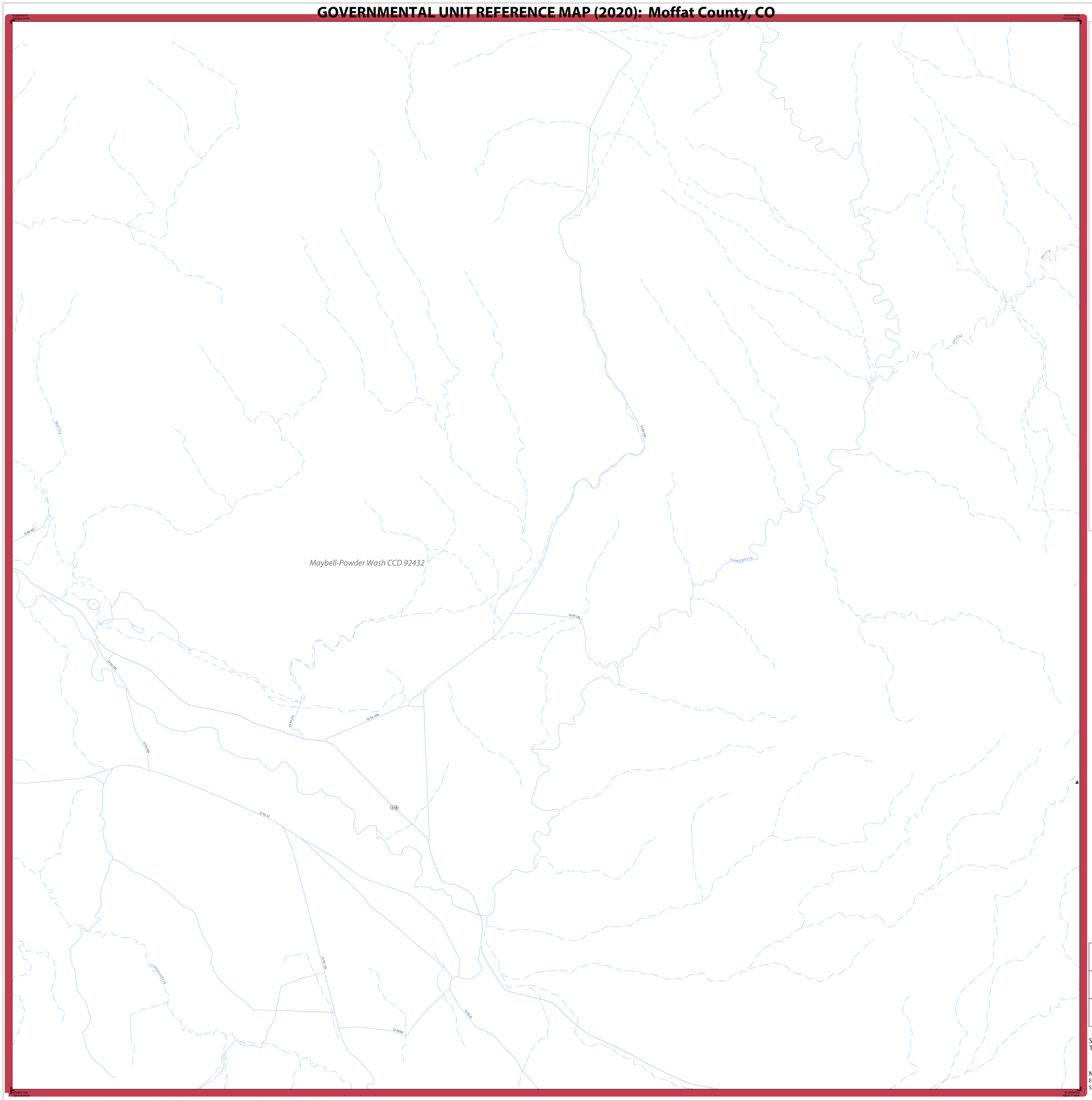

LEGEND

SYMBOL DESCRIPTION	SYMBOL	LABEL STYLE
Federal American Indian Reservation		L'ANSE RESERVATION (TA 1880)
Off-Reservation Trust Land		T1880
American Indian Tribal Subdivision		SHONTO (620)
Alaska Native Regional Corporation (ANRC)		*NANA ANRC 52120*
State (or statistically equivalent entity)		NEW YORK 36
County (or statistically equivalent entity)		ERIE 029
Minor Civil Division (MCD)[1]		Lee town 41460
Census County Division (CCD)[2]		*Jemez CCD 91650*
Consolidated City		MILFORD 47500
Incorporated Place[3]		Davis 18100
Census Designated Place (CDP)[2]		*Cochiti 16560*

DESCRIPTION	SYMBOL	DESCRIPTION	SYMBOL
Interstate	5	Water Body	*Pleasant Lake*
U.S. Highway	2	Swamp or Marsh	*Okefenokee Swamp*
State Highway	4	Glacier	*Bering Glacier*
Other Road	Marsh Ln	Airport, Airfield, or Helicopter Landing Pad	Dónárd Airfield
Cul-de-sac		College or University	Coll/Univ
Circle		Military	Fort Belvoir
Geographic Offset or Corridor		Prison or Juvenile Detention Center	P/JDC
4WD Trail, Stairway, Alley, Walkway, or Ferry		Cemetery	Powell Cmtry
Railroad	Southern RR	Golf Course	Pinehurst GlfCrs
Pipeline or Power Line		National Park or Forest	Yosemite NP
Ridge or Fence		Other Park	St Francis Park
Property Line or Nonvisible Boundary		Outside Subject Area	
Perennial Stream	*Tumbling Cr*	Inset Area	A1
Intermittent Stream	*Piney Cr*		
Mountain Peak or Hill	*Mt. Baker*		

Where state, county, and/or MCD/CCD boundaries coincide, the map shows the boundary symbol for only the highest-ranking of these boundaries. Where American Indian reservation and American Indian tribal subdivision boundaries coincide, the map shows only the American Indian reservation boundaries.

Entity names are followed by either their FIPS code or census code; parentheses indicate a census code.

1 'MCD*' indicates a false MCD. These are for Census Bureau use only.

2 The CCD and CDP boundaries represent statistical entities only and are not updated through the BAS.

3 Incorporated place name color corresponds to the incorporated place fill color.

Due to space limitations, some road names, along with other feature and geography names on the map, may not be shown.

The Census Bureau stores primary and alternate road names, but only primary road names are used to label the roads on these maps.

Key to Adjacent Sheets

1	2	3
9	10	11
17	18	19

Sheet Location within Entity

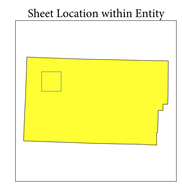

Sheet 10 of 38 PARENT sheets
Total Sheets: 41 (Index 1; Parent 38; Inset 2)

NAME: Moffat County (081)
ENTITY TYPE: County or statistically equivalent entity
ST: Colorado (08)

INDEX OR PARENT SHEET #: 010
INSET SHEET #: 000000

2020 COUNTY REF MAP (PARENT)

5340208081000000010000000

All legal boundaries and names are as reported through the 2020 Boundary and Annexation Survey (BAS) and Boundary Validation Program (BVP). The boundaries shown on this map are for Census Bureau statistical data collection and tabulation purposes only; their depiction and designation for statistical purposes does not constitute a determination of jurisdictional authority or rights of ownership or entitlement.

Data Source: U.S. Census Bureau's MAF/TIGER database (TAB20), November 2020
Created by Geography Division: December 08, 2020

U.S. DEPARTMENT OF COMMERCE U.S. Census Bureau

Projection: Albers Equal Area Conic
Datum: NAD 83
Spheroid: GRS 80
1st Standard Parallel: 37 39 41
2nd Standard Parallel: 40 20 05
Central Meridian: -105 32 44
Latitude of Projection's Origin: 36 59 35
False Easting: 0
False Northing: 0

0 0.8 1.6 2.4 3.2 4 Kilometers
0 0.5 1 1.5 2 2.5 Miles
The plotted map scale is 1:27,500

N W E S

Boundary and Annexation Survey (BAS) ID: 20808100000
BAS Submission Deadline: March 1, 2021

PDF versions of the BAS maps are available at:
www.census.gov/programs-surveys/bas/geographies.html

For more information, or to request additional maps, please email geo.bas@census.gov, call 1-800-972-5651, or visit www.census.gov/programs-surveys/bas.html.

GOVERNMENTAL UNIT REFERENCE MAP (2020): Moffat County, CO



LEGEND

SYMBOL DESCRIPTION	SYMBOL	LABEL STYLE
Federal American Indian Reservation		L'ANSE RESERVATION (TA 1880)
Off-Reservation Trust Land		T1880
American Indian Tribal Subdivision		SHONTO (620)
Alaska Native Regional Corporation (ANRC)		*NANA ANRC 52120*
State (or statistically equivalent entity)		NEW YORK 36
County (or statistically equivalent entity)		ERIE 029
Minor Civil Division (MCD)[1]		Lee town 41460
Census County Division (CCD)[2]		*Jemez CCD 91650*
Consolidated City		MILFORD 47500
Incorporated Place[3]		Davis 18100
Census Designated Place (CDP)[2]		*Cochiti 16560*

DESCRIPTION	SYMBOL
Interstate	5
U.S. Highway	2
State Highway	4
Other Road	Marsh Ln
Cul-de-sac	
Circle	
Geographic Offset or Corridor	
4WD Trail, Stairway, Alley, Walkway, or Ferry	
Railroad	Southern RR
Pipeline or Power Line	
Ridge or Fence	
Property Line or Nonvisible Boundary	
Perennial Stream	*Tumbling Cr*
Intermittent Stream	*Piney Cr*
Mountain Peak or Hill	*Mt. Baker*

DESCRIPTION	SYMBOL
Water Body	*Pleasant Lake*
Swamp or Marsh	*Okefenokee Swamp*
Glacier	*Bering Glacier*
Airport, Airfield, or Helicopter Landing Pad	Donald Airfield
College or University	Coll/Univ
Military	Fort Belvoir
Prison or Juvenile Detention Center	P/JDC
Cemetery	Powell Cmtry
Golf Course	Pinehurst GlfCrs
National Park or Forest	Yosemite NP
Other Park	St Francis Park
Outside Subject Area	
Inset Area	A1

Where state, county, and/or MCD/CCD boundaries coincide, the map shows the boundary symbol for only the highest-ranking of these boundaries. Where American Indian reservation and American Indian tribal subdivision boundaries coincide, the map shows only the American Indian reservation boundaries.

Entity names are followed by either their FIPS code or census code; parentheses indicate a census code.

1 'MCD*' indicates a false MCD. These are for Census Bureau use only.

2 The CCD and CDP boundaries represent statistical entities only and are not updated through the BAS.

3 Incorporated place name color corresponds to the incorporated place fill color.

Due to space limitations, some road names, along with other feature and geography names on the map, may not be shown.

The Census Bureau stores primary and alternate road names, but only primary road names are used to label the roads on these maps.

Key to Adjacent Sheets

2	3	4
10	11	12
18	19	20

Sheet Location within Entity

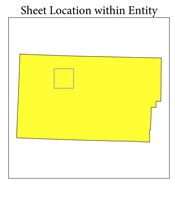

Sheet 11 of 38 PARENT sheets
Total Sheets: 41 (Index 1; Parent 38; Inset 2)

NAME: Moffat County (081)
ENTITY TYPE: County or statistically equivalent entity
ST: Colorado (08)

INDEX OR PARENT SHEET #: 011
INSET SHEET #: 000000

2020 COUNTY REF MAP (PARENT)

5340208081000000011000000

All legal boundaries and names are as reported through the 2020 Boundary and Annexation Survey (BAS) and Boundary Validation Program (BVP). The boundaries shown on this map are for Census Bureau statistical data collection and tabulation purposes only; their depiction and designation for statistical purposes does not constitute a determination of jurisdictional authority or rights of ownership or entitlement.

Data Source: U.S. Census Bureau's MAF/TIGER database (TAB20), November 2020
Created by Geography Division: December 08, 2020

U.S. DEPARTMENT OF COMMERCE U.S. Census Bureau

Projection: Albers Equal Area Conic
Datum: NAD 83
Spheroid: GRS 80
1st Standard Parallel: 37 39 41
2nd Standard Parallel: 40 20 05
Central Meridian: -105 32 44
Latitude of Projection's Origin: 36 59 35
False Easting: 0
False Northing: 0

0 0.8 1.6 2.4 3.2 4 Kilometers
0 0.5 1 1.5 2 2.5 Miles
The plotted map scale is 1:27,500

N W E S

Boundary and Annexation Survey (BAS) ID: 20808100000
BAS Submission Deadline: March 1, 2021

PDF versions of the BAS maps are available at:
www.census.gov/programs-surveys/bas/geographies.html

For more information, or to request additional maps, please email geo.bas@census.gov, call 1-800-972-5651, or visit www.census.gov/programs-surveys/bas.html.

United States Census Bureau

GOVERNMENTAL UNIT REFERENCE MAP (2020): Moffat County, CO



LEGEND

SYMBOL DESCRIPTION	SYMBOL	LABEL STYLE
Federal American Indian Reservation		L'ANSE RESERVATION (TA 1880)
Off-Reservation Trust Land		T1880
American Indian Tribal Subdivision		SHONTO (620)
Alaska Native Regional Corporation (ANRC)		*NANA ANRC 52120*
State (or statistically equivalent entity)		NEW YORK 36
County (or statistically equivalent entity)		ERIE 029
Minor Civil Division (MCD)[1]		Lee town 41460
Census County Division (CCD)[2]		*Jemez CCD 91650*
Consolidated City		MILFORD 47500
Incorporated Place[3]		Davis 18100
Census Designated Place (CDP)[2]		*Cochiti 16560*

DESCRIPTION	SYMBOL
Interstate	5
U.S. Highway	2
State Highway	4
Other Road	Marsh Ln
Cul-de-sac	
Circle	
Geographic Offset or Corridor	
4WD Trail, Stairway, Alley, Walkway, or Ferry	
Railroad	Southern RR
Pipeline or Power Line	
Ridge or Fence	
Property Line or Nonvisible Boundary	
Perennial Stream	*Tumbling Cr*
Intermittent Stream	*Piney Cr*
Mountain Peak or Hill	*Mt. Boker*

DESCRIPTION	SYMBOL
Water Body	*Pleasant Lake*
Swamp or Marsh	*Okefenokee Swamp*
Glacier	*Bering Glacier*
Airport, Airfield, or Helicopter Landing Pad	Donald Airfield
College or University	Coll/Univ
Military	Fort Belvoir
Prison or Juvenile Detention Center	PJDC
Cemetery	Powell Cmtry
Golf Course	Pinehurst GlfCrs
National Park or Forest	Yosemite NP
Other Park	St Francis Park
Outside Subject Area	
Inset Area	A1

Where state, county, and/or MCD/CCD boundaries coincide, the map shows the boundary symbol for only the highest-ranking of these boundaries. Where American Indian reservation and American Indian tribal subdivision boundaries coincide, the map shows only the American Indian reservation boundaries.

Entity names are followed by either their FIPS code or census code; parentheses indicate a census code.

1 'MCD*' indicates a false MCD. These are for Census Bureau use only.

2 The CCD and CDP boundaries represent statistical entities only and are not updated through the BAS.

3 Incorporated place name color corresponds to the incorporated place fill color.

Due to space limitations, some road names, along with other feature and geography names on the map, may not be shown.

The Census Bureau stores primary and alternate road names, but only primary road names are used to label the roads on these maps.

Key to Adjacent Sheets

3	4	5
11	12	13
19	20	21

Sheet Location within Entity

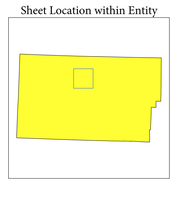

Sheet 12 of 38 PARENT sheets
Total Sheets: 41 (Index 1; Parent 38; Inset 2)

NAME: Moffat County (081)
ENTITY TYPE: County or statistically equivalent entity
ST: Colorado (08)

INDEX OR PARENT SHEET #: 012
INSET SHEET #: 000000

2020 COUNTY REF MAP (PARENT)

5340208081000000120000 0

All legal boundaries and names are as reported through the 2020 Boundary and Annexation Survey (BAS) and Boundary Validation Program (BVP). The boundaries shown on this map are for Census Bureau statistical data collection and tabulation purposes only; their depiction and designation for statistical purposes does not constitute a determination of jurisdictional authority or rights of ownership or entitlement.

Data Source: U.S. Census Bureau's MAF/TIGER database (TAB20), November 2020
Created by Geography Division: December 08, 2020

U.S. DEPARTMENT OF COMMERCE U.S. Census Bureau

Projection: Albers Equal Area Conic
Datum: NAD 83
Spheroid: GRS 80
1st Standard Parallel: 37 39 41
2nd Standard Parallel: 40 20 05
Central Meridian: -105 32 44
Latitude of Projection's Origin: 36 59 35
False Easting: 0
False Northing: 0

0 0.8 1.6 2.4 3.2 4 Kilometers
0 0.5 1 1.5 2 2.5 Miles
The plotted map scale is 1:27,500

N W E S

Boundary and Annexation Survey (BAS) ID: 20808100000
BAS Submission Deadline: March 1, 2021

PDF versions of the BAS maps are available at:
www.census.gov/programs-surveys/bas/geographies.html

For more information, or to request additional maps, please email geo.bas@census.gov, call 1-800-972-5651, or visit www.census.gov/programs-surveys/bas.html.

United States Census Bureau

GOVERNMENTAL UNIT REFERENCE MAP (2020): Moffat County, CO

LEGEND

SYMBOL DESCRIPTION	SYMBOL	LABEL STYLE
Federal American Indian Reservation		L'ANSE RESERVATION (TA 1880)
Off-Reservation Trust Land		T1880
American Indian Tribal Subdivision		SHONTO (620)
Alaska Native Regional Corporation (ANRC)		NANA ANRC 52120
State (or statistically equivalent entity)		NEW YORK 36
County (or statistically equivalent entity)		ERIE 029
Minor Civil Division (MCD)[1]		Lee town 41460
Census County Division (CCD)[2]		Jemez CCD 91650
Consolidated City		MILFORD 47500
Incorporated Place[3]		Davis 18100
Census Designated Place (CDP)[2]		Cochiti 16560

DESCRIPTION	SYMBOL	DESCRIPTION	SYMBOL
Interstate	I	Water Body	Pleasant Lake
U.S. Highway	2	Swamp or Marsh	Okefenokee Swamp
State Highway	4	Glacier	Bering Glacier
Other Road	Marsh Ln	Airport, Airfield, or Helicopter Landing Pad	Donald Airfield
Cul-de-sac		College or University	Coll/Univ
Circle		Military	Fort Belvoir
Geographic Offset or Corridor		Prison or Juvenile Detention Center	P/JDC
4WD Trail, Stairway, Alley, Walkway, or Ferry		Cemetery	Powell Cmtry
Railroad	Southern RR	Golf Course	Pinehurst GlfCrs
Pipeline or Power Line		National Park or Forest	Yosemite NP
Ridge or Fence		Other Park	St Francis Park
Property Line or Nonvisible Boundary		Outside Subject Area	
Perennial Stream	Tumbling Cr	Inset Area	A1
Intermittent Stream	Piney Cr		
Mountain Peak or Hill	Mt. Baker		

Where state, county, and/or MCD/CCD boundaries coincide, the map shows the boundary symbol for only the highest-ranking of these boundaries. Where American Indian reservation and American Indian tribal subdivision boundaries coincide, the map shows only the American Indian reservation boundaries.

Entity names are followed by either their FIPS code or census code; parentheses indicate a census code.

1 'MCD*' indicates a false MCD. These are for Census Bureau use only.

2 The CCD and CDP boundaries represent statistical entities only and are not updated through the BAS.

3 Incorporated place name color corresponds to the incorporated place fill color.

Due to space limitations, some road names, along with other feature and geography names on the map, may not be shown.

The Census Bureau stores primary and alternate road names, but only primary road names are used to label the roads on these maps.

Key to Adjacent Sheets

4	5	6
12	13	14
20	21	22

Sheet Location within Entity

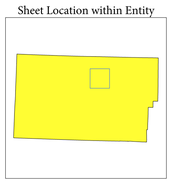

Sheet 13 of 38 PARENT sheets
Total Sheets: 41 (Index 1; Parent 38; Inset 2)

NAME: Moffat County (081)
ENTITY TYPE: County or statistically equivalent entity
ST: Colorado (08)

INDEX OR PARENT SHEET #: 013
INSET SHEET #: 000000

2020 COUNTY REF MAP (PARENT)

5340208081000000013000000

All legal boundaries and names are as reported through the 2020 Boundary and Annexation Survey (BAS) and Boundary Validation Program (BVP). The boundaries shown on this map are for Census Bureau statistical data collection and tabulation purposes only; their depiction and designation for statistical purposes does not constitute a determination of jurisdictional authority or rights of ownership or entitlement.

Data Source: U.S. Census Bureau's MAF/TIGER database (TAB20), November 2020
Created by Geography Division: December 08, 2020

U.S. DEPARTMENT OF COMMERCE U.S. Census Bureau

Projection: Albers Equal Area Conic
Datum: NAD 83
Spheroid: GRS 80
1st Standard Parallel: 37 39 41
2nd Standard Parallel: 40 20 05
Central Meridian: -105 32 44
Latitude of Projection's Origin: 36 59 35
False Easting: 0
False Northing: 0

0 0.8 1.6 2.4 3.2 4 Kilometers
0 0.5 1 1.5 2 2.5 Miles
The plotted map scale is 1:27,500

N W E S

Boundary and Annexation Survey (BAS) ID: 20808100000
BAS Submission Deadline: March 1, 2021

PDF versions of the BAS maps are available at:
www.census.gov/programs-surveys/bas/geographies.html

For more information, or to request additional maps, please email geo.bas@census.gov, call 1-800-972-5651, or visit www.census.gov/programs-surveys/bas.html.

United States Census Bureau

GOVERNMENTAL UNIT REFERENCE MAP (2020): Moffat County, CO

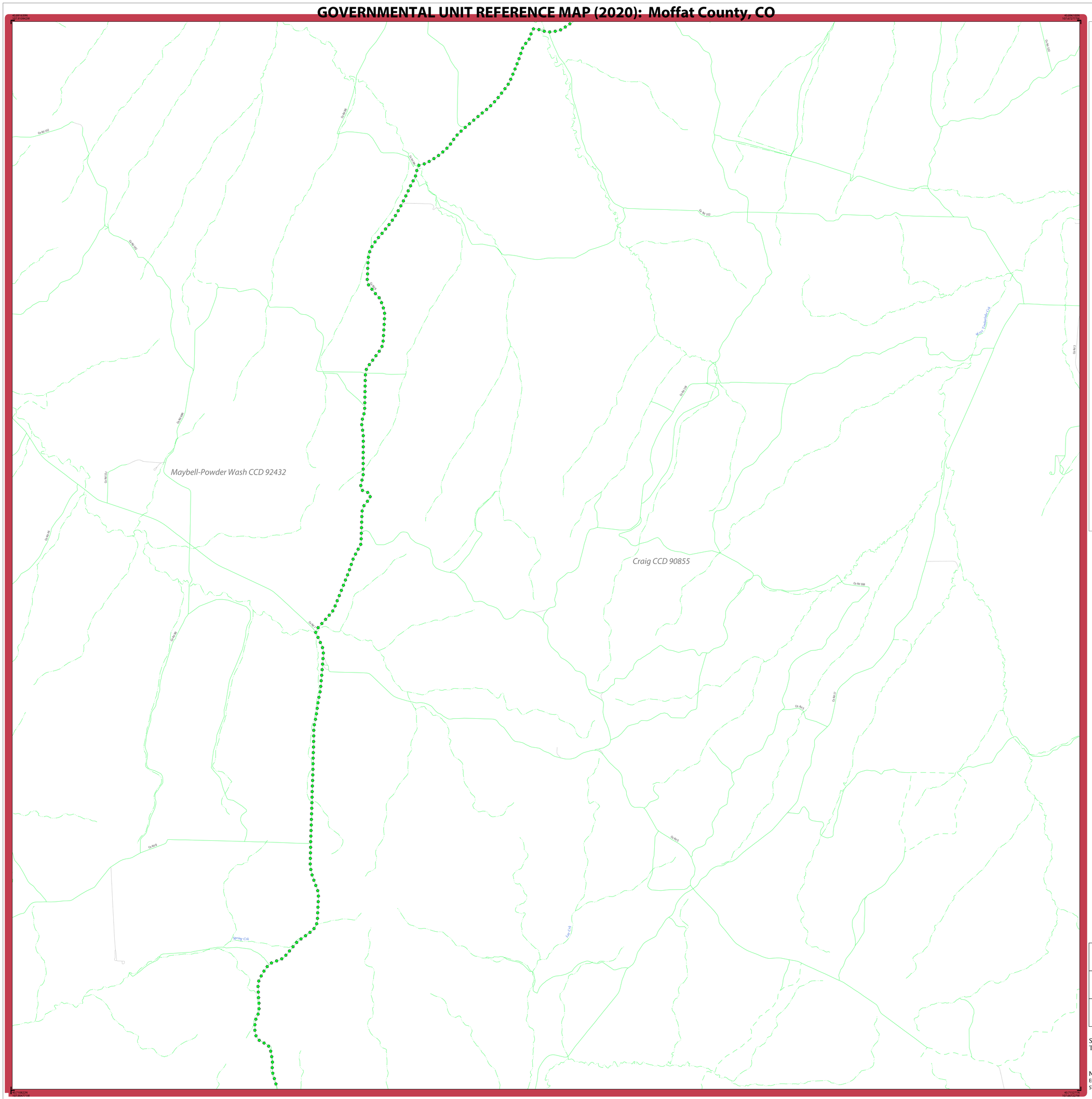

GOVERNMENTAL UNIT REFERENCE MAP (2020): Moffat County, CO

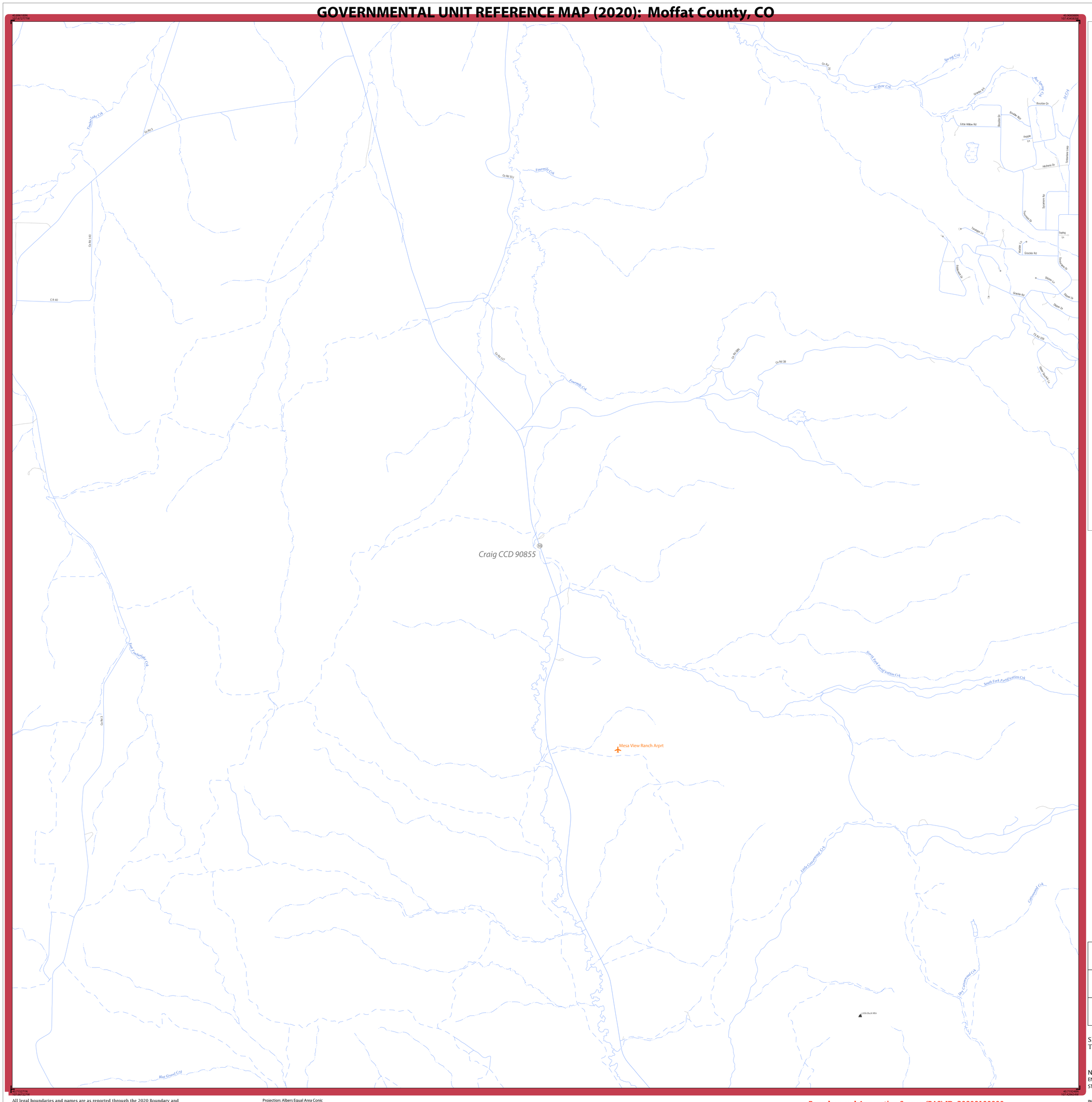

LEGEND

SYMBOL DESCRIPTION	SYMBOL	LABEL STYLE
Federal American Indian Reservation		L'ANSE RESERVATION (TA 1880)
Off-Reservation Trust Land		T1880
American Indian Tribal Subdivision		SHONTO (620)
Alaska Native Regional Corporation (ANRC)		*NANA ANRC 52120*
State (or statistically equivalent entity)		NEW YORK 36
County (or statistically equivalent entity)		ERIE 029
Minor Civil Division (MCD)[1]		Lee town 41460
Census County Division (CCD)[2]		*Jemez CCD 91650*
Consolidated City		MILFORD 47500
Incorporated Place[3]		Davis 18100
Census Designated Place (CDP)[2]		*Cochiti 16560*

DESCRIPTION	SYMBOL
Interstate	5
U.S. Highway	2
State Highway	4
Other Road	Marsh Ln
Cul-de-sac	
Circle	
Geographic Offset or Corridor	
4WD Trail, Stairway, Alley, Walkway, or Ferry	
Railroad	Southern RR
Pipeline or Power Line	
Ridge or Fence	
Property Line or Nonvisible Boundary	
Perennial Stream	*Tumbling Cr*
Intermittent Stream	*Piney Cr*
Mountain Peak or Hill	*Mt. Baker*

DESCRIPTION	SYMBOL
Water Body	*Pleasant Lake*
Swamp or Marsh	*Okefenokee Swamp*
Glacier	*Bering Glacier*
Airport, Airfield, or Helicopter Landing Pad	Donald Airport
College or University	Coll/Univ
Military	Fort Belvoir
Prison or Juvenile Detention Center	P/JDC
Cemetery	Powell Cmtry
Golf Course	Pinehurst GlfCrs
National Park or Forest	Yosemite NP
Other Park	St Francis Park
Outside Subject Area	
Inset Area	A1

Where state, county, and/or MCD/CCD boundaries coincide, the map shows the boundary symbol for only the highest-ranking of these boundaries. Where American Indian reservation and American Indian tribal subdivision boundaries coincide, the map shows only the American Indian reservation boundaries.

Entity names are followed by either their FIPS code or census code; parentheses indicate a census code.

1 'MCD*' indicates a false MCD. These are for Census Bureau use only.

2 The CCD and CDP boundaries represent statistical entities only and are not updated through the BAS.

3 Incorporated place name color corresponds to the incorporated place fill color.

Due to space limitations, some road names, along with other feature and geography names on the map, may not be shown.

The Census Bureau stores primary and alternate road names, but only primary road names are used to label the roads on these maps.

Key to Adjacent Sheets

6	7	8
14	15	16
22	23	24

Sheet Location within Entity

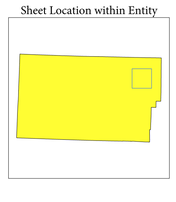

Sheet 15 of 38 PARENT sheets
Total Sheets: 41 (Index 1; Parent 38; Inset 2)

NAME: Moffat County (081)
ENTITY TYPE: County or statistically equivalent entity
ST: Colorado (08)

INDEX OR PARENT SHEET #: 015
INSET SHEET #: 000000

2020 COUNTY REF MAP (PARENT)

5340208081000000015000000

All legal boundaries and names are as reported through the 2020 Boundary and Annexation Survey (BAS) and Boundary Validation Program (BVP). The boundaries shown on this map are for Census Bureau statistical data collection and tabulation purposes only; their depiction and designation for statistical purposes does not constitute a determination of jurisdictional authority or rights of ownership or entitlement.

Data Source: U.S. Census Bureau's MAF/TIGER database (TAB20), November 2020
Created by Geography Division: December 08, 2020

U.S. DEPARTMENT OF COMMERCE U.S. Census Bureau

Projection: Albers Equal Area Conic
Datum: NAD 83
Spheroid: GRS 80
1st Standard Parallel: 37 39 41
2nd Standard Parallel: 40 20 05
Central Meridian: -105 32 44
Latitude of Projection's Origin: 36 59 35
False Easting: 0
False Northing: 0

0 0.8 1.6 2.4 3.2 4 Kilometers
0 0.5 1 1.5 2 2.5 Miles
The plotted map scale is 1:27,500

N W E S

Boundary and Annexation Survey (BAS) ID: 20808100000
BAS Submission Deadline: March 1, 2021

PDF versions of the BAS maps are available at:
www.census.gov/programs-surveys/bas/geographies.html

For more information, or to request additional maps, please email geo.bas@census.gov, call 1-800-972-5651, or visit www.census.gov/programs-surveys/bas.html.

United States Census Bureau

GOVERNMENTAL UNIT REFERENCE MAP (2020): Moffat County, CO


Craig CCD 90855
Hayden CCD 91729
MOFFAT 081
ROUTT 107
Lake Crk
Pat Crk
Beaver Crk
Stony Crk
Cottonwood Crk
Boulder Crk
Yellow Crk
Fourmile Crk
North Fork Fortification Crk
South Fork Fortification Crk
West Prong
Little Cottonwood Crk
Falls Crk
Taylor Crk
Little Bear Crk
Dry Fork Little Bear Crk
Checkers Crk
Silver Crk
South Fork Egeria Crk
Green Crk
Sarvis Crk
Douglas Crk
Crosby Crk
Norris Fork Elkhead Crk
Sawmill Crk
Bell Cement Crk
Half Mile Wash Crk
Coal Ski
Co Rd 3w
Co Rd 5w
Co Rd 7w
Co Rd 9w
Co Rd 1w
Co Rd 3w
Co Rd 5w
Co Rd 7w
Co Rd 9w
Co Rd 27
Co Rd 81
Co Rd 225
Co Rd 1
Co Rd 1e
Co Rd 3e
Co Rd 5e
Co Rd 7e
Co Rd 9e

GOVERNMENTAL UNIT REFERENCE MAP (2020): Moffat County, CO

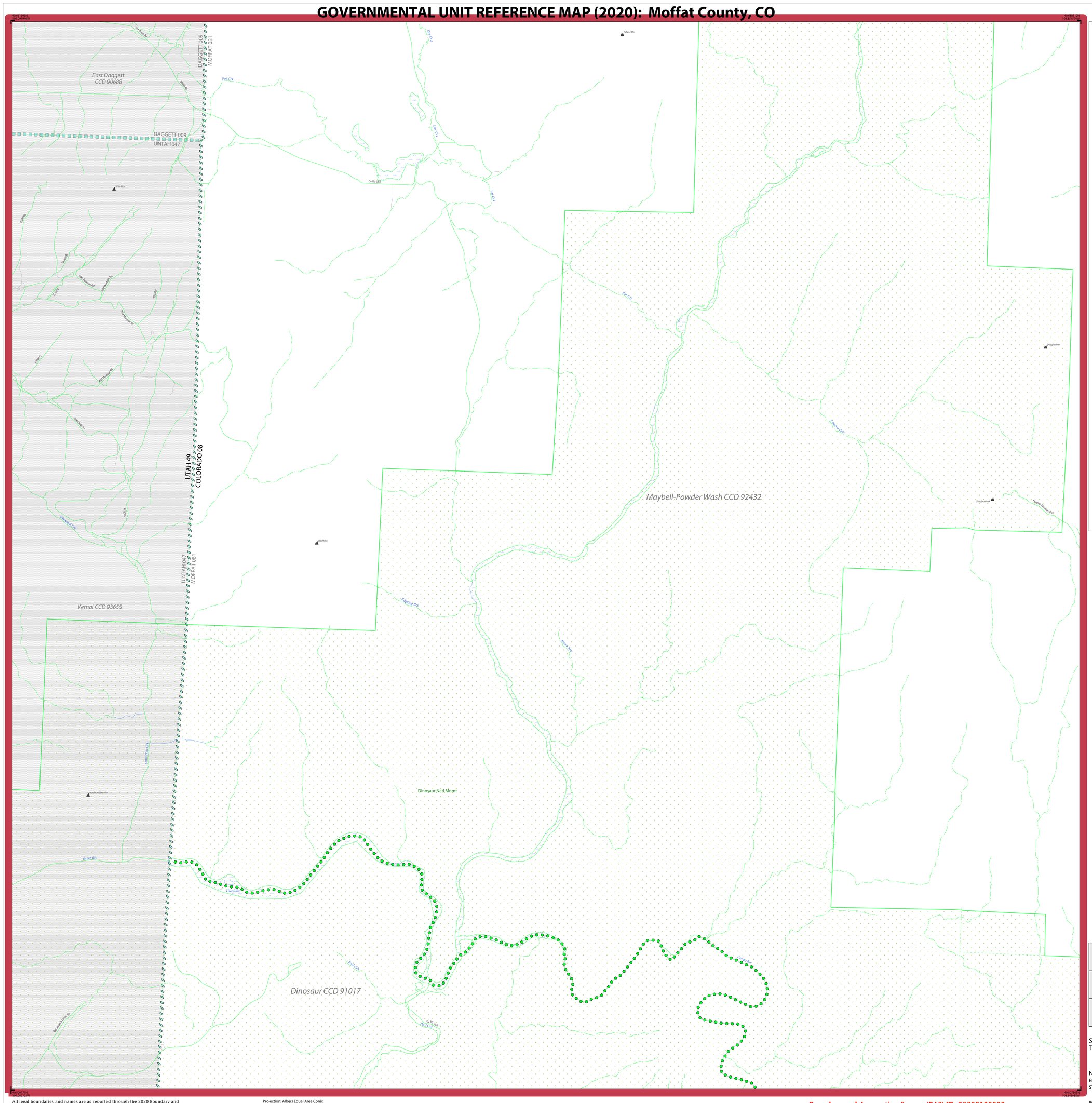

LEGEND

SYMBOL DESCRIPTION	SYMBOL	LABEL STYLE
Federal American Indian Reservation		L'ANSE RESERVATION (TA 1880)
Off-Reservation Trust Land		T1880
American Indian Tribal Subdivision		SHONTO (620)
Alaska Native Regional Corporation (ANRC)		*NANA ANRC 52120*
State (or statistically equivalent entity)		NEW YORK 36
County (or statistically equivalent entity)		ERIE 029
Minor Civil Division (MCD)[1]		Lee town 41460
Census County Division (CCD)[2]		*Jemez CCD 91650*
Consolidated City		MILFORD 47500
Incorporated Place[3]		Davis 18100
Census Designated Place (CDP)[2]		*Cochiti 16560*

DESCRIPTION	SYMBOL	DESCRIPTION	SYMBOL
Interstate	5	Water Body	*Pleasant Lake*
U.S. Highway	2	Swamp or Marsh	*Okefenokee Swamp*
State Highway	4	Glacier	*Bering Glacier*
Other Road	Marsh Ln	Airport, Airfield, or Helicopter Landing Pad	Dónard Airfield
Cul-de-sac		College or University	Coll/Univ
Circle		Military	Fort Belvoir
Geographic Offset or Corridor		Prison or Juvenile Detention Center	P/JDC
4WD Trail, Stairway, Alley, Walkway, or Ferry		Cemetery	Powell Cmtry
Railroad	Southern RR	Golf Course	Pinehurst GlfCrs
Pipeline or Power Line		National Park or Forest	Yosemite NP
Ridge or Fence		Other Park	St Francis Park
Property Line or Nonvisible Boundary		Outside Subject Area	
Perennial Stream	*Tumbling Cr*	Inset Area	A1
Intermittent Stream	*Piney Cr*		
Mountain Peak or Hill	*Mt. Baker*		

Where state, county, and/or MCD/CCD boundaries coincide, the map shows the boundary symbol for only the highest-ranking of these boundaries. Where American Indian reservation and American Indian tribal subdivision boundaries coincide, the map shows only the American Indian reservation boundaries.

Entity names are followed by either their FIPS code or census code; parentheses indicate a census code.

1 'MCD" indicates a false MCD. These are for Census Bureau use only.

2 The CCD and CDP boundaries represent statistical entities only and are not updated through the BAS.

3 Incorporated place name color corresponds to the incorporated place fill color.

Due to space limitations, some road names, along with other feature and geography names on the map, may not be shown.

The Census Bureau stores primary and alternate road names, but only primary road names are used to label the roads on these maps.

Key to Adjacent Sheets

	9	10
	17	18
	25	26

Sheet Location within Entity

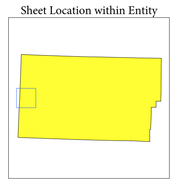

Sheet 17 of 38 PARENT sheets
Total Sheets: 41 (Index 1; Parent 38; Inset 2)

NAME: Moffat County (081)
ENTITY TYPE: County or statistically equivalent entity
ST: Colorado (08)

INDEX OR PARENT SHEET #: 017
INSET SHEET #: 000000

2020 COUNTY REF MAP (PARENT)

5340208081000001700000 0

All legal boundaries and names are as reported through the 2020 Boundary and Annexation Survey (BAS) and Boundary Validation Program (BVP). The boundaries shown on this map are for Census Bureau statistical data collection and tabulation purposes only; their depiction and designation for statistical purposes does not constitute a determination of jurisdictional authority or rights of ownership or entitlement.

Data Source: U.S. Census Bureau's MAF/TIGER database (TAB20), November 2020
Created by Geography Division: December 08, 2020

U.S. DEPARTMENT OF COMMERCE U.S. Census Bureau

Projection: Albers Equal Area Conic
Datum: NAD 83
Spheroid: GRS 80
1st Standard Parallel: 37 39 41
2nd Standard Parallel: 40 20 05
Central Meridian: -105 32 44
Latitude of Projection's Origin: 36 59 35
False Easting: 0
False Northing: 0

0 0.8 1.6 2.4 3.2 4 Kilometers
0 0.5 1 1.5 2 2.5 Miles
The plotted map scale is 1:27,500

N W E S

Boundary and Annexation Survey (BAS) ID: 20808100000
BAS Submission Deadline: March 1, 2021

PDF versions of the BAS maps are available at:
www.census.gov/programs-surveys/bas/geographies.html

For more information, or to request additional maps, please email geo.bas@census.gov, call 1-800-972-5651, or visit www.census.gov/programs-surveys/bas.html.

United States Census Bureau

GOVERNMENTAL UNIT REFERENCE MAP (2020): Moffat County, CO

LEGEND

SYMBOL DESCRIPTION	SYMBOL	LABEL STYLE
Federal American Indian Reservation		L'ANSE RESERVATION (TA 1880)
Off-Reservation Trust Land		T1880
American Indian Tribal Subdivision		SHONTO (620)
Alaska Native Regional Corporation (ANRC)		*NANA ANRC 52120*
State (or statistically equivalent entity)		NEW YORK 36
County (or statistically equivalent entity)		ERIE 029
Minor Civil Division (MCD)[1]		Lee town 41460
Census County Division (CCD)[2]		*Jemez CCD 91650*
Consolidated City		MILFORD 47500
Incorporated Place[3]		Davis 18100
Census Designated Place (CDP)[2]		*Cochiti 16560*

DESCRIPTION	SYMBOL	DESCRIPTION	SYMBOL
Interstate	5	Water Body	*Pleasant Lake*
U.S. Highway	2	Swamp or Marsh	*Okefenokee Swamp*
State Highway	4	Glacier	*Bering Glacier*
Other Road	Marsh Ln	Airport, Airfield, or Helicopter Landing Pad	Donald Airport
Cul-de-sac		College or University	Coll/Univ
Circle		Military	Fort Belvoir
Geographic Offset or Corridor		Prison or Juvenile Detention Center	P/JDC
4WD Trail, Stairway, Alley, Walkway, or Ferry		Cemetery	Powell Cmtry
Railroad	Southern RR	Golf Course	Pinehurst GlfCrs
Pipeline or Power Line		National Park or Forest	Yosemite NP
Ridge or Fence		Other Park	St Francis Park
Property Line or Nonvisible Boundary		Outside Subject Area	
Perennial Stream	*Tumbling Cr*	Inset Area	A1
Intermittent Stream	*Piney Cr*		
Mountain Peak or Hill	*Mt. Baker*		

Where state, county, and/or MCD/CCD boundaries coincide, the map shows the boundary symbol for only the highest-ranking of these boundaries. Where American Indian reservation and American Indian tribal subdivision boundaries coincide, the map shows only the American Indian reservation boundaries.

Entity names are followed by either their FIPS code or census code; parentheses indicate a census code.

1 'MCD*' indicates a false MCD. These are for Census Bureau use only.

2 The CCD and CDP boundaries represent statistical entities only and are not updated through the BAS.

3 Incorporated place name color corresponds to the incorporated place fill color.

Due to space limitations, some road names, along with other feature and geography names on the map, may not be shown.

The Census Bureau stores primary and alternate road names, but only primary road names are used to label the roads on these maps.

Key to Adjacent Sheets

9	10	11
17	18	19
25	26	27

Sheet Location within Entity

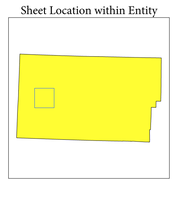

Sheet 18 of 38 PARENT sheets
Total Sheets: 41 (Index 1; Parent 38; Inset 2)

NAME: Moffat County (081)
ENTITY TYPE: County or statistically equivalent entity
ST: Colorado (08)

INDEX OR PARENT SHEET #: 018
INSET SHEET #: 000000

2020 COUNTY REF MAP (PARENT)

5340208081000000018000000

All legal boundaries and names are as reported through the 2020 Boundary and Annexation Survey (BAS) and Boundary Validation Program (BVP). The boundaries shown on this map are for Census Bureau statistical data collection and tabulation purposes only; their depiction and designation for statistical purposes does not constitute a determination of jurisdictional authority or rights of ownership or entitlement.

Data Source: U.S. Census Bureau's MAF/TIGER database (TAB20), November 2020
Created by Geography Division: December 08, 2020

U.S. DEPARTMENT OF COMMERCE U.S. Census Bureau

Projection: Albers Equal Area Conic
Datum: NAD 83
Spheroid: GRS 80
1st Standard Parallel: 37 39 41
2nd Standard Parallel: 40 20 05
Central Meridian: -105 32 44
Latitude of Projection's Origin: 36 59 35
False Easting: 0
False Northing: 0

0 0.8 1.6 2.4 3.2 4 Kilometers
0 0.5 1 1.5 2 2.5 Miles
The plotted map scale is 1:27,500

N W E S

Boundary and Annexation Survey (BAS) ID: 20808100000
BAS Submission Deadline: March 1, 2021

PDF versions of the BAS maps are available at:
www.census.gov/programs-surveys/bas/geographies.html

For more information, or to request additional maps, please email geo.bas@census.gov, call 1-800-972-5651, or visit www.census.gov/programs-surveys/bas.html.

United States Census Bureau

GOVERNMENTAL UNIT REFERENCE MAP (2020): Moffat County, CO



LEGEND

SYMBOL DESCRIPTION	SYMBOL	LABEL STYLE
Federal American Indian Reservation		L'ANSE RESERVATION (TA 1880)
Off-Reservation Trust Land		T1880
American Indian Tribal Subdivision		SHONTO (620)
Alaska Native Regional Corporation (ANRC)		*NANA ANRC 52120*
State (or statistically equivalent entity)		NEW YORK 36
County (or statistically equivalent entity)		ERIE 029
Minor Civil Division (MCD)[1]		Lee town 41460
Census County Division (CCD)[2]		*Jemez CCD 91650*
Consolidated City		MILFORD 47500
Incorporated Place[3]		Davis 18100
Census Designated Place (CDP)[2]		*Cochiti 16560*

DESCRIPTION	SYMBOL	DESCRIPTION	SYMBOL
Interstate	5	Water Body	*Pleasant Lake*
U.S. Highway	2	Swamp or Marsh	*Okefenokee Swamp*
State Highway	4	Glacier	*Bering Glacier*
Other Road	Marsh Ln	Airport, Airfield, or Helicopter Landing Pad	Donald Airport
Cul-de-sac		College or University	Coll/Univ
Circle		Military	Fort Belvoir
Geographic Offset or Corridor		Prison or Juvenile Detention Center	P/JDC
4WD Trail, Stairway, Alley, Walkway, or Ferry		Cemetery	Powell Cmtry
Railroad	Southern RR	Golf Course	Pinehurst GlfCrs
Pipeline or Power Line		National Park or Forest	Yosemite NP
Ridge or Fence		Other Park	St Francis Park
Property Line or Nonvisible Boundary		Outside Subject Area	
Perennial Stream	*Tumbling Cr*	Inset Area	A1
Intermittent Stream	*Piney Cr*		
Mountain Peak or Hill	*Mt. Baker*		

Where state, county, and/or MCD/CCD boundaries coincide, the map shows the boundary symbol for only the highest-ranking of these boundaries. Where American Indian reservation and American Indian tribal subdivision boundaries coincide, the map shows only the American Indian reservation boundaries.

Entity names are followed by either their FIPS code or census code; parentheses indicate a census code.

1 'MCD*' indicates a false MCD. These are for Census Bureau use only.

2 The CCD and CDP boundaries represent statistical entities only and are not updated through the BAS.

3 Incorporated place name color corresponds to the incorporated place fill color.

Due to space limitations, some road names, along with other feature and geography names on the map, may not be shown.

The Census Bureau stores primary and alternate road names, but only primary road names are used to label the roads on these maps.

Key to Adjacent Sheets

10	11	12
18	19	20
26	27	28

Sheet Location within Entity

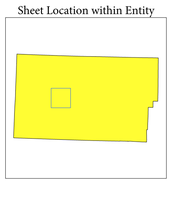

Sheet 19 of 38 PARENT sheets
Total Sheets: 41 (Index 1; Parent 38; Inset 2)

NAME: Moffat County (081)
ENTITY TYPE: County or statistically equivalent entity
ST: Colorado (08)

INDEX OR PARENT SHEET #: 019
INSET SHEET #: 000000

2020 COUNTY REF MAP (PARENT)

5340208081000000019000000

All legal boundaries and names are as reported through the 2020 Boundary and Annexation Survey (BAS) and Boundary Validation Program (BVP). The boundaries shown on this map are for Census Bureau statistical data collection and tabulation purposes only; their depiction and designation for statistical purposes does not constitute a determination of jurisdictional authority or rights of ownership or entitlement.

Data Source: U.S. Census Bureau's MAF/TIGER database (TAB20), November 2020
Created by Geography Division: December 08, 2020

U.S. DEPARTMENT OF COMMERCE U.S. Census Bureau

Projection: Albers Equal Area Conic
Datum: NAD 83
Spheroid: GRS 80
1st Standard Parallel: 37 39 41
2nd Standard Parallel: 40 20 05
Central Meridian: -105 32 44
Latitude of Projection's Origin: 36 59 35
False Easting: 0
False Northing: 0

0 0.8 1.6 2.4 3.2 4 Kilometers
0 0.5 1 1.5 2 2.5 Miles
The plotted map scale is 1:27,500

N W E S

Boundary and Annexation Survey (BAS) ID: 20808100000
BAS Submission Deadline: March 1, 2021

PDF versions of the BAS maps are available at:
www.census.gov/programs-surveys/bas/geographies.html

For more information, or to request additional maps, please email geo.bas@census.gov, call 1-800-972-5651, or visit www.census.gov/programs-surveys/bas.html.

United States Census Bureau

GOVERNMENTAL UNIT REFERENCE MAP (2020): Moffat County, CO

LEGEND

SYMBOL DESCRIPTION	SYMBOL	LABEL STYLE
Federal American Indian Reservation		L'ANSE RESERVATION (TA 1880)
Off-Reservation Trust Land		T1880
American Indian Tribal Subdivision		SHONTO (620)
Alaska Native Regional Corporation (ANRC)		*NANA ANRC 52120*
State (or statistically equivalent entity)		NEW YORK 36
County (or statistically equivalent entity)		ERIE 029
Minor Civil Division (MCD)[1]		Lee town 41460
Census County Division (CCD)[2]		*Jemez CCD 91650*
Consolidated City		MILFORD 47500
Incorporated Place[3]		Davis 18100
Census Designated Place (CDP)[2]		*Cochiti 16560*

DESCRIPTION	SYMBOL	DESCRIPTION	SYMBOL
Interstate	I	Water Body	*Pleasant Lake*
U.S. Highway	2	Swamp or Marsh	*Okefenokee Swamp*
State Highway	4	Glacier	*Bering Glacier*
Other Road	Marsh Ln	Airport, Airfield, or Helicopter Landing Pad	Donald Airfield
Cul-de-sac		College or University	Coll/Univ
Circle		Military	Fort Belvoir
Geographic Offset or Corridor		Prison or Juvenile Detention Center	P/JDC
4WD Trail, Stairway, Alley, Walkway, or Ferry		Cemetery	Powell Cmtry
Railroad	Southern RR	Golf Course	Pinehurst GlfCrs
Pipeline or Power Line		National Park or Forest	Yosemite NP
Ridge or Fence		Other Park	St Francis Park
Property Line or Nonvisible Boundary		Outside Subject Area	
Perennial Stream	*Tumbling Cr*	Inset Area	A1
Intermittent Stream	*Piney Cr*		
Mountain Peak or Hill	*Mt. Baker*		

Where state, county, and/or MCD/CCD boundaries coincide, the map shows the boundary symbol for only the highest-ranking of these boundaries. Where American Indian reservation and American Indian tribal subdivision boundaries coincide, the map shows only the American Indian reservation boundaries.

Entity names are followed by either their FIPS code or census code; parentheses indicate a census code.

1 'MCD*' indicates a false MCD. These are for Census Bureau use only.

2 The CCD and CDP boundaries represent statistical entities only and are not updated through the BAS.

3 Incorporated place name color corresponds to the incorporated place fill color.

Due to space limitations, some road names, along with other feature and geography names on the map, may not be shown.

The Census Bureau stores primary and alternate road names, but only primary road names are used to label the roads on these maps.

Key to Adjacent Sheets

11	12	13
19	20	21
27	28	29

Sheet Location within Entity

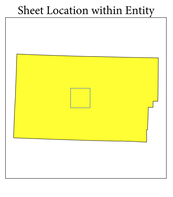

Sheet 20 of 38 PARENT sheets
Total Sheets: 41 (Index 1; Parent 38; Inset 2)

NAME: Moffat County (081)
ENTITY TYPE: County or statistically equivalent entity
ST: Colorado (08)

INDEX OR PARENT SHEET #: 020
INSET SHEET #: 000000

2020 COUNTY REF MAP (PARENT)

5340208081000000020000000

All legal boundaries and names are as reported through the 2020 Boundary and Annexation Survey (BAS) and Boundary Validation Program (BVP). The boundaries shown on this map are for Census Bureau statistical data collection and tabulation purposes only; their depiction and designation for statistical purposes does not constitute a determination of jurisdictional authority or rights of ownership or entitlement.

Data Source: U.S. Census Bureau's MAF/TIGER database (TAB20), November 2020
Created by Geography Division: December 08, 2020

U.S. DEPARTMENT OF COMMERCE U.S. Census Bureau

Projection: Albers Equal Area Conic
Datum: NAD 83
Spheroid: GRS 80
1st Standard Parallel: 37 39 41
2nd Standard Parallel: 40 20 05
Central Meridian: -105 32 44
Latitude of Projection's Origin: 36 59 35
False Easting: 0
False Northing: 0

0 0.8 1.6 2.4 3.2 4 Kilometers
0 0.5 1 1.5 2 2.5 Miles
The plotted map scale is 1:27,500

N W E S

Boundary and Annexation Survey (BAS) ID: 20808100000
BAS Submission Deadline: March 1, 2021

PDF versions of the BAS maps are available at:
www.census.gov/programs-surveys/bas/geographies.html

For more information, or to request additional maps, please email geo.bas@census.gov, call 1-800-972-5651, or visit www.census.gov/programs-surveys/bas.html.

United States Census Bureau

GOVERNMENTAL UNIT REFERENCE MAP (2020): Moffat County, CO

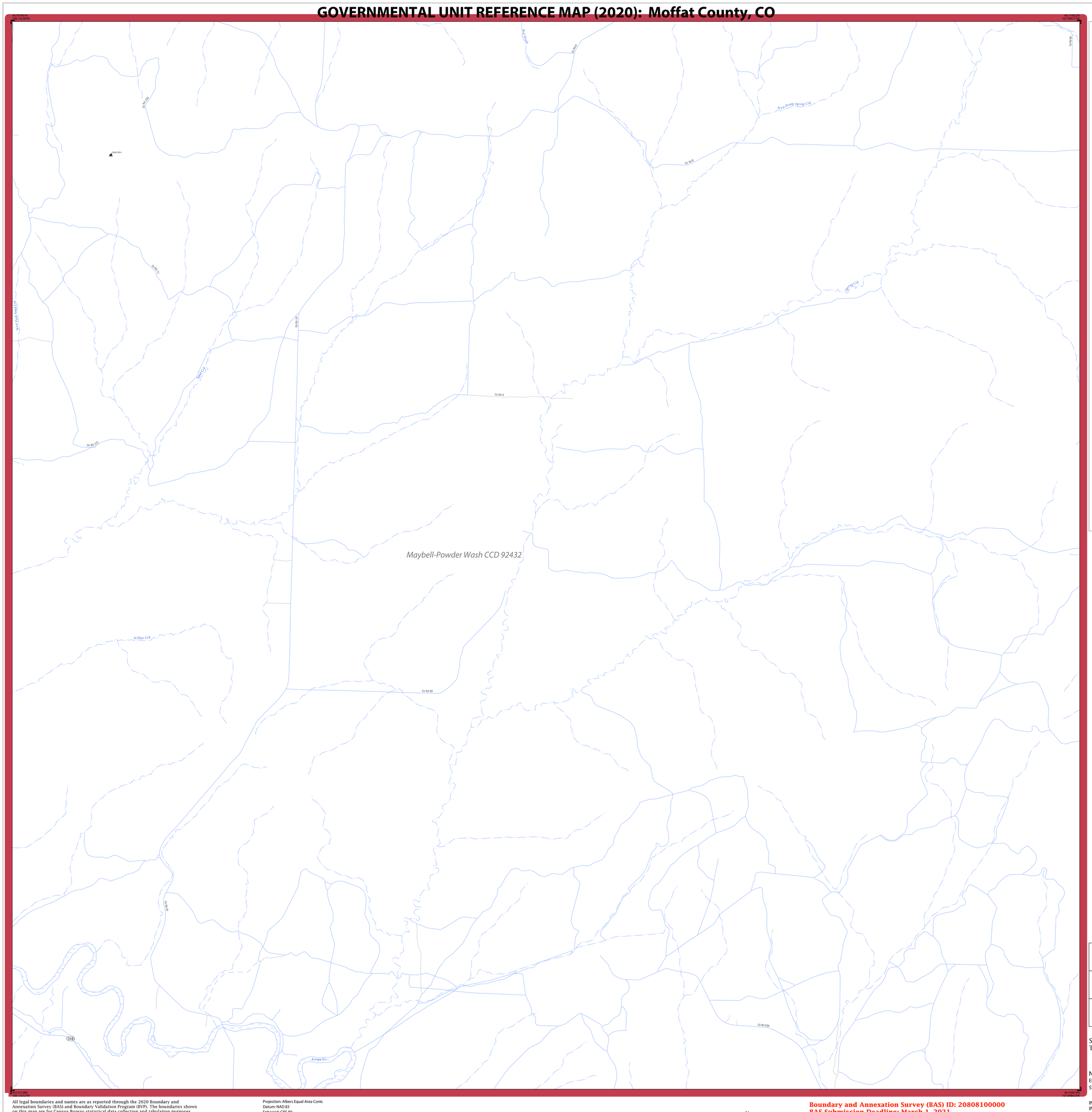

LEGEND

SYMBOL DESCRIPTION	SYMBOL	LABEL STYLE
Federal American Indian Reservation		L'ANSE RESERVATION (TA 1880)
Off-Reservation Trust Land		T1880
American Indian Tribal Subdivision		SHONTO (620)
Alaska Native Regional Corporation (ANRC)		*NANA ANRC 52120*
State (or statistically equivalent entity)		NEW YORK 36
County (or statistically equivalent entity)		ERIE 029
Minor Civil Division (MCD)[1]		Lee town 41460
Census County Division (CCD)[2]		*Jemez CCD 91650*
Consolidated City		MILFORD 47500
Incorporated Place[3]		Davis 18100
Census Designated Place (CDP)[2]		*Cochiti 16560*

DESCRIPTION	SYMBOL	DESCRIPTION	SYMBOL
Interstate	I	Water Body	*Pleasant Lake*
U.S. Highway	2	Swamp or Marsh	*Okefenokee Swamp*
State Highway	4	Glacier	*Bering Glacier*
Other Road	Marsh Ln	Airport, Airfield, or Helicopter Landing Pad	Dónard Airfield
Cul-de-sac		College or University	Coll/Univ
Circle		Military	Fort Belvoir
Geographic Offset or Corridor		Prison or Juvenile Detention Center	PJDC
4WD Trail, Stairway, Alley, Walkway, or Ferry		Cemetery	Powell Cmtry
Railroad	Southern RR	Golf Course	Pinehurst GlfCrs
Pipeline or Power Line		National Park or Forest	Yosemite NP
Ridge or Fence		Other Park	St Francis Park
Property Line or Nonvisible Boundary		Outside Subject Area	
Perennial Stream	*Tumbling Cr*	Inset Area	A1
Intermittent Stream	*Piney Cr*		
Mountain Peak or Hill	*Mt. Baker*		

Where state, county, and/or MCD/CCD boundaries coincide, the map shows the boundary symbol for only the highest-ranking of these boundaries. Where American Indian reservation and American Indian tribal subdivision boundaries coincide, the map shows only the American Indian reservation boundaries.

Entity names are followed by either their FIPS code or census code; parentheses indicate a census code.

1 'MCD*' indicates a false MCD. These are for Census Bureau use only.

2 The CCD and CDP boundaries represent statistical entities only and are not updated through the BAS.

3 Incorporated place name color corresponds to the incorporated place fill color.

Due to space limitations, some road names, along with other feature and geography names on the map, may not be shown.

The Census Bureau stores primary and alternate road names, but only primary road names are used to label the roads on these maps.

Key to Adjacent Sheets

12	13	14
20	21	22
28	29	30

Sheet Location within Entity

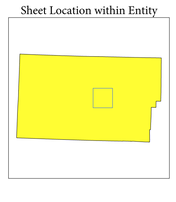

Sheet 21 of 38 PARENT sheets
Total Sheets: 41 (Index 1; Parent 38; Inset 2)

NAME: Moffat County (081)
ENTITY TYPE: County or statistically equivalent entity
ST: Colorado (08)

INDEX OR PARENT SHEET #: 021
INSET SHEET #: 000000

2020 COUNTY REF MAP (PARENT)

5340208081000000021000000

All legal boundaries and names are as reported through the 2020 Boundary and Annexation Survey (BAS) and Boundary Validation Program (BVP). The boundaries shown on this map are for Census Bureau statistical data collection and tabulation purposes only; their depiction and designation for statistical purposes does not constitute a determination of jurisdictional authority or rights of ownership or entitlement.

Data Source: U.S. Census Bureau's MAF/TIGER database (TAB20), November 2020
Created by Geography Division: December 08, 2020

U.S. DEPARTMENT OF COMMERCE U.S. Census Bureau

Projection: Albers Equal Area Conic
Datum: NAD 83
Spheroid: GRS 80
1st Standard Parallel: 37 39 41
2nd Standard Parallel: 40 20 05
Central Meridian: -105 32 44
Latitude of Projection's Origin: 36 59 35
False Easting: 0
False Northing: 0

0 0.8 1.6 2.4 3.2 4 Kilometers
0 0.5 1 1.5 2 2.5 Miles
The plotted map scale is 1:27,500

N W E S

Boundary and Annexation Survey (BAS) ID: 20808100000
BAS Submission Deadline: March 1, 2021

PDF versions of the BAS maps are available at:
www.census.gov/programs-surveys/bas/geographies.html

For more information, or to request additional maps, please email geo.bas@census.gov, call 1-800-972-5651, or visit www.census.gov/programs-surveys/bas.html.

United States Census Bureau

GOVERNMENTAL UNIT REFERENCE MAP (2020): Moffat County, CO

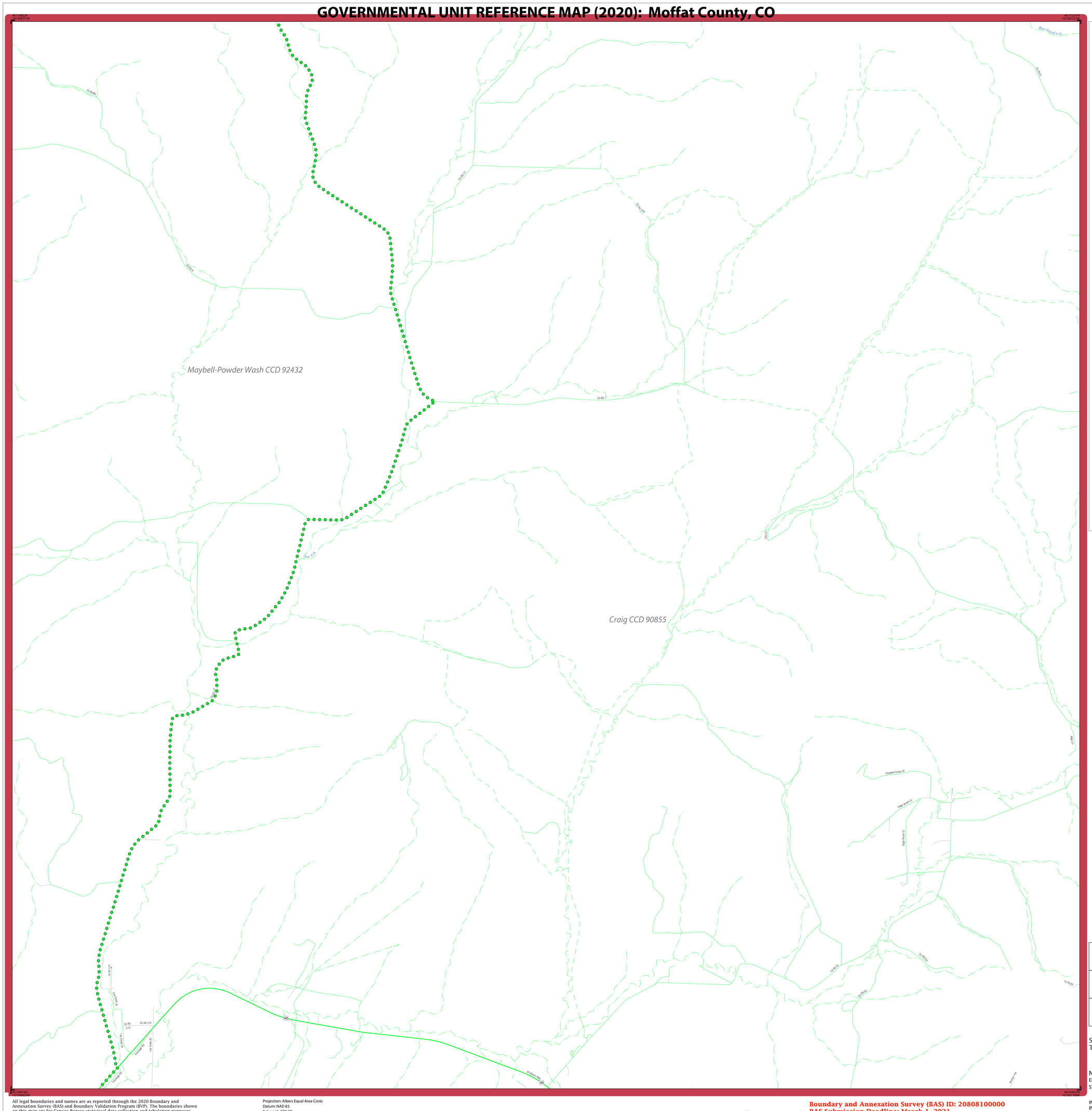

GOVERNMENTAL UNIT REFERENCE MAP (2020): Moffat County, CO

LEGEND

SYMBOL DESCRIPTION	SYMBOL	LABEL STYLE
Federal American Indian Reservation		L'ANSE RESERVATION (TA 1880)
Off-Reservation Trust Land		T1880
American Indian Tribal Subdivision		SHONTO (620)
Alaska Native Regional Corporation (ANRC)		NANA ANRC 52120
State (or statistically equivalent entity)		NEW YORK 36
County (or statistically equivalent entity)		ERIE 029
Minor Civil Division (MCD)[1]		Lee town 41460
Census County Division (CCD)[2]		Jemez CCD 91650
Consolidated City		MILFORD 47500
Incorporated Place[3]		Davis 18100
Census Designated Place (CDP)[2]		Cochiti 16560

DESCRIPTION	SYMBOL	DESCRIPTION	SYMBOL
Interstate	5	Water Body	Pleasant Lake
U.S. Highway	2	Swamp or Marsh	Okefenokee Swamp
State Highway	4	Glacier	Bering Glacier
Other Road	Marsh Ln	Airport, Airfield, or Helicopter Landing Pad	Donald Airfield
Cul-de-sac		College or University	Coll/Univ
Circle		Military	Fort Belvoir
Geographic Offset or Corridor		Prison or Juvenile Detention Center	P/JDC
4WD Trail, Stairway, Alley, Walkway, or Ferry		Cemetery	Powell Cmtry
Railroad	Southern RR	Golf Course	Pinehurst GlfCrs
Pipeline or Power Line		National Park or Forest	Yosemite NP
Ridge or Fence		Other Park	St Francis Park
Property Line or Nonvisible Boundary		Outside Subject Area	
Perennial Stream	Tumbling Cr	Inset Area	A1
Intermittent Stream	Piney Cr		
Mountain Peak or Hill	Mt. Baker		

Where state, county, and/or MCD/CCD boundaries coincide, the map shows the boundary symbol for only the highest-ranking of these boundaries. Where American Indian reservation and American Indian tribal subdivision boundaries coincide, the map shows only the American Indian reservation boundaries.

Entity names are followed by either their FIPS code or census code; parentheses indicate a census code.

1 'MCD" indicates a false MCD. These are for Census Bureau use only.

2 The CCD and CDP boundaries represent statistical entities only and are not updated through the BAS.

3 Incorporated place name color corresponds to the incorporated place fill color.

Due to space limitations, some road names, along with other feature and geography names on the map, may not be shown.

The Census Bureau stores primary and alternate road names, but only primary road names are used to label the roads on these maps.

Key to Adjacent Sheets

14	15	16
22	23	24
30	31	

Sheet Location within Entity

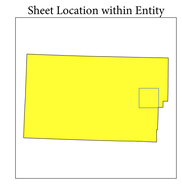

Sheet 23 of 38 PARENT sheets
Total Sheets: 41 (Index 1; Parent 38; Inset 2)

NAME: Moffat County (081)
ENTITY TYPE: County or statistically equivalent entity
ST: Colorado (08)

INDEX OR PARENT SHEET #: 023
INSET SHEET #: 000000

2020 COUNTY REF MAP (PARENT)

5340208081000000023000000

All legal boundaries and names are as reported through the 2020 Boundary and Annexation Survey (BAS) and Boundary Validation Program (BVP). The boundaries shown on this map are for Census Bureau statistical data collection and tabulation purposes only; their depiction and designation for statistical purposes does not constitute a determination of jurisdictional authority or rights of ownership or entitlement.

Data Source: U.S. Census Bureau's MAF/TIGER database (TAB20), November 2020
Created by Geography Division: December 08, 2020

U.S. DEPARTMENT OF COMMERCE U.S. Census Bureau

Projection: Albers Equal Area Conic
Datum: NAD 83
Spheroid: GRS 80
1st Standard Parallel: 37 39 41
2nd Standard Parallel: 40 20 05
Central Meridian: -105 32 44
Latitude of Projection's Origin: 36 59 35
False Easting: 0
False Northing: 0

0 0.8 1.6 2.4 3.2 4 Kilometers
0 0.5 1 1.5 2 2.5 Miles
The plotted map scale is 1:27,500

N W E S

Boundary and Annexation Survey (BAS) ID: 20808100000
BAS Submission Deadline: March 1, 2021

PDF versions of the BAS maps are available at:
www.census.gov/programs-surveys/bas/geographies.html

For more information, or to request additional maps, please email geo.bas@census.gov, call 1-800-972-5651, or visit www.census.gov/programs-surveys/bas.html.

United States Census Bureau

GOVERNMENTAL UNIT REFERENCE MAP (2020): Moffat County, CO


Craig CCD 90855
Hayden CCD 91729
MOFFAT 081
ROUTT 107
Little Bear Crk
Dry Park Little Bear Crk
Big Gannett Crk
Elkhead Reservoir
Elkhead Crk
Morgan Crk
Pinnacle Mtn
Cedar Hl
Buck Mtn
Slide Mtn
Co Rd 27
Co Rd 38 N
Co Rd 18N
N Co Rd 18
Co Rd 18
Co Rd 29
Co Rd 33
Co Rd 36
Co Rd 20
Co Rd 13
Co Rd 74
Co Rd 74A
Co Rd 78
Co Rd 78D
Co Rd 78E
Co Rd 79
Co Rd 79A
Co Rd 86
Co Rd 88
Co Rd 28
Co Rd 29
Co Rd 29A
Co Rd 31
Co Rd 31A
Co Rd 33
Co Rd 34
Co Rd 34A
Co Rd 36
Co Rd 38
Co Rd 38A
Co Rd 38B
Co Rd 38C
Co Rd 38D
Co Rd 38E
Co Rd 38F
Co Rd 38G
Co Rd 38H
Co Rd 38I
Co Rd 38J
Co Rd 38K
Co Rd 38L
Co Rd 38M
Co Rd 38N
Co Rd 38O
Co Rd 38P
Co Rd 38Q
Co Rd 38R
Co Rd 38S
Co Rd 38T
Co Rd 38U
Co Rd 38V
Co Rd 38W
Co Rd 38X
Co Rd 38Y
Co Rd 38Z
Co Rd 39
Co Rd 39A
Co Rd 39B
Co Rd 39C
Co Rd 39D
Co Rd 39E
Co Rd 39F
Co Rd 39G
Co Rd 39H
Co Rd 39I
Co Rd 39J
Co Rd 39K
Co Rd 39L
Co Rd 39M
Co Rd 39N
Co Rd 39O
Co Rd 39P
Co Rd 39Q
Co Rd 39R
Co Rd 39S
Co Rd 39T
Co Rd 39U
Co Rd 39V
Co Rd 39W
Co Rd 39X
Co Rd 39Y
Co Rd 39Z
Co Rd 40
Co Rd 40A
Co Rd 40B
Co Rd 40C
Co Rd 40D
Co Rd 40E
Co Rd 40F
Co Rd 40G
Co Rd 40H
Co Rd 40I
Co Rd 40J
Co Rd 40K
Co Rd 40L
Co Rd 40M
Co Rd 40N
Co Rd 40O
Co Rd 40P
Co Rd 40Q
Co Rd 40R
Co Rd 40S
Co Rd 40T
Co Rd 40U
Co Rd 40V
Co Rd 40W
Co Rd 40X
Co Rd 40Y
Co Rd 40Z
Co Rd 41
Co Rd 41A
Co Rd 41B
Co Rd 41C
Co Rd 41D
Co Rd 41E
Co Rd 41F
Co Rd 41G
Co Rd 41H
Co Rd 41I
Co Rd 41J
Co Rd 41K
Co Rd 41L
Co Rd 41M
Co Rd 41N
Co Rd 41O
Co Rd 41P
Co Rd 41Q
Co Rd 41R
Co Rd 41S
Co Rd 41T
Co Rd 41U
Co Rd 41V
Co Rd 41W
Co Rd 41X
Co Rd 41Y
Co Rd 41Z
Co Rd 42
Co Rd 42A
Co Rd 42B
Co Rd 42C
Co Rd 42D
Co Rd 42E
Co Rd 42F
Co Rd 42G
Co Rd 42H
Co Rd 42I
Co Rd 42J
Co Rd 42K
Co Rd 42L
Co Rd 42M
Co Rd 42N
Co Rd 42O
Co Rd 42P
Co Rd 42Q
Co Rd 42R
Co Rd 42S
Co Rd 42T
Co Rd 42U
Co Rd 42V
Co Rd 42W
Co Rd 42X
Co Rd 42Y
Co Rd 42Z
Co Rd 43
Co Rd 43A
Co Rd 43B
Co Rd 43C
Co Rd 43D
Co Rd 43E
Co Rd 43F
Co Rd 43G
Co Rd 43H
Co Rd 43I
Co Rd 43J
Co Rd 43K
Co Rd 43L
Co Rd 43M
Co Rd 43N
Co Rd 43O
Co Rd 43P
Co Rd 43Q
Co Rd 43R
Co Rd 43S
Co Rd 43T
Co Rd 43U
Co Rd 43V
Co Rd 43W
Co Rd 43X
Co Rd 43Y
Co Rd 43Z
Co Rd 44
Co Rd 44A
Co Rd 44B
Co Rd 44C
Co Rd 44D
Co Rd 44E
Co Rd 44F
Co Rd 44G
Co Rd 44H
Co Rd 44I
Co Rd 44J
Co Rd 44K
Co Rd 44L
Co Rd 44M
Co Rd 44N
Co Rd 44O
Co Rd 44P
Co Rd 44Q
Co Rd 44R
Co Rd 44S
Co Rd 44T
Co Rd 44U
Co Rd 44V
Co Rd 44W
Co Rd 44X
Co Rd 44Y
Co Rd 44Z
Co Rd 45
Co Rd 45A
Co Rd 45B
Co Rd 45C
Co Rd 45D
Co Rd 45E
Co Rd 45F
Co Rd 45G
Co Rd 45H
Co Rd 45I
Co Rd 45J
Co Rd 45K
Co Rd 45L
Co Rd 45M
Co Rd 45N
Co Rd 45O
Co Rd 45P
Co Rd 45Q
Co Rd 45R
Co Rd 45S
Co Rd 45T
Co Rd 45U
Co Rd 45V
Co Rd 45W
Co Rd 45X
Co Rd 45Y
Co Rd 45Z
Co Rd 46
Co Rd 46A
Co Rd 46B
Co Rd 46C
Co Rd 46D
Co Rd 46E
Co Rd 46F
Co Rd 46G
Co Rd 46H
Co Rd 46I
Co Rd 46J
Co Rd 46K
Co Rd 46L
Co Rd 46M
Co Rd 46N
Co Rd 46O
Co Rd 46P
Co Rd 46Q
Co Rd 46R
Co Rd 46S
Co Rd 46T
Co Rd 46U
Co Rd 46V
Co Rd 46W
Co Rd 46X
Co Rd 46Y
Co Rd 46Z
Co Rd 47
Co Rd 47A
Co Rd 47B
Co Rd 47C
Co Rd 47D
Co Rd 47E
Co Rd 47F
Co Rd 47G
Co Rd 47H
Co Rd 47I
Co Rd 47J
Co Rd 47K
Co Rd 47L
Co Rd 47M
Co Rd 47N
Co Rd 47O
Co Rd 47P
Co Rd 47Q
Co Rd 47R
Co Rd 47S
Co Rd 47T
Co Rd 47U
Co Rd 47V
Co Rd 47W
Co Rd 47X
Co Rd 47Y
Co Rd 47Z
Co Rd 48
Co Rd 48A
Co Rd 48B
Co Rd 48C
Co Rd 48D
Co Rd 48E
Co Rd 48F
Co Rd 48G
Co Rd 48H
Co Rd 48I
Co Rd 48J
Co Rd 48K
Co Rd 48L
Co Rd 48M
Co Rd 48N
Co Rd 48O
Co Rd 48P
Co Rd 48Q
Co Rd 48R
Co Rd 48S
Co Rd 48T
Co Rd 48U
Co Rd 48V
Co Rd 48W
Co Rd 48X
Co Rd 48Y
Co Rd 48Z
Co Rd 49
Co Rd 49A
Co Rd 49B
Co Rd 49C
Co Rd 49D
Co Rd 49E
Co Rd 49F
Co Rd 49G
Co Rd 49H
Co Rd 49I
Co Rd 49J
Co Rd 49K
Co Rd 49L
Co Rd 49M
Co Rd 49N
Co Rd 49O
Co Rd 49P
Co Rd 49Q
Co Rd 49R
Co Rd 49S
Co Rd 49T
Co Rd 49U
Co Rd 49V
Co Rd 49W
Co Rd 49X
Co Rd 49Y
Co Rd 49Z
Co Rd 50
Co Rd 50A
Co Rd 50B
Co Rd 50C
Co Rd 50D
Co Rd 50E
Co Rd 50F
Co Rd 50G
Co Rd 50H
Co Rd 50I
Co Rd 50J
Co Rd 50K
Co Rd 50L
Co Rd 50M
Co Rd 50N
Co Rd 50O
Co Rd 50P
Co Rd 50Q
Co Rd 50R
Co Rd 50S
Co Rd 50T
Co Rd 50U
Co Rd 50V
Co Rd 50W
Co Rd 50X
Co Rd 50Y
Co Rd 50Z
Co Rd 51
Co Rd 51A
Co Rd 51B
Co Rd 51C
Co Rd 51D
Co Rd 51E
Co Rd 51F
Co Rd 51G
Co Rd 51H
Co Rd 51I
Co Rd 51J
Co Rd 51K
Co Rd 51L
Co Rd 51M
Co Rd 51N
Co Rd 51O
Co Rd 51P
Co Rd 51Q
Co Rd 51R
Co Rd 51S
Co Rd 51T
Co Rd 51U
Co Rd 51V
Co Rd 51W
Co Rd 51X
Co Rd 51Y
Co Rd 51Z
Co Rd 52
Co Rd 52A
Co Rd 52B
Co Rd 52C
Co Rd 52D
Co Rd 52E
Co Rd 52F
Co Rd 52G
Co Rd 52H
Co Rd 52I
Co Rd 52J
Co Rd 52K
Co Rd 52L
Co Rd 52M
Co Rd 52N
Co Rd 52O
Co Rd 52P
Co Rd 52Q
Co Rd 52R
Co Rd 52S
Co Rd 52T
Co Rd 52U
Co Rd 52V
Co Rd 52W
Co Rd 52X
Co Rd 52Y
Co Rd 52Z
Co Rd 53
Co Rd 53A
Co Rd 53B
Co Rd 53C
Co Rd 53D
Co Rd 53E
Co Rd 53F
Co Rd 53G
Co Rd 53H
Co Rd 53I
Co Rd 53J
Co Rd 53K
Co Rd 53L
Co Rd 53M
Co Rd 53N
Co Rd 53O
Co Rd 53P
Co Rd 53Q
Co Rd 53R
Co Rd 53S
Co Rd 53T
Co Rd 53U
Co Rd 53V
Co Rd 53W
Co Rd 53X
Co Rd 53Y
Co Rd 53Z
Co Rd 54
Co Rd 54A
Co Rd 54B
Co Rd 54C
Co Rd 54D
Co Rd 54E
Co Rd 54F
Co Rd 54G
Co Rd 54H
Co Rd 54I
Co Rd 54J
Co Rd 54K
Co Rd 54L
Co Rd 54M
Co Rd 54N
Co Rd 54O
Co Rd 54P
Co Rd 54Q
Co Rd 54R
Co Rd 54S
Co Rd 54T
Co Rd 54U
Co Rd 54V
Co Rd 54W
Co Rd 54X
Co Rd 54Y
Co Rd 54Z
Co Rd 55
Co Rd 55A
Co Rd 55B
Co Rd 55C
Co Rd 55D
Co Rd 55E
Co Rd 55F
Co Rd 55G
Co Rd 55H
Co Rd 55I
Co Rd 55J
Co Rd 55K
Co Rd 55L
Co Rd 55M
Co Rd 55N
Co Rd 55O
Co Rd 55P
Co Rd 55Q
Co Rd 55R
Co Rd 55S
Co Rd 55T
Co Rd 55U
Co Rd 55V
Co Rd 55W
Co Rd 55X
Co Rd 55Y
Co Rd 55Z
Co Rd 56
Co Rd 56A
Co Rd 56B
Co Rd 56C
Co Rd 56D
Co Rd 56E
Co Rd 56F
Co Rd 56G
Co Rd 56H
Co Rd 56I
Co Rd 56J
Co Rd 56K
Co Rd 56L
Co Rd 56M
Co Rd 56N
Co Rd 56O
Co Rd 56P
Co Rd 56Q
Co Rd 56R
Co Rd 56S
Co Rd 56T
Co Rd 56U
Co Rd 56V
Co Rd 56W
Co Rd 56X
Co Rd 56Y
Co Rd 56Z
Co Rd 57
Co Rd 57A
Co Rd 57B
Co Rd 57C
Co Rd 57D
Co Rd 57E
Co Rd 57F
Co Rd 57G
Co Rd 57H
Co Rd 57I
Co Rd 57J
Co Rd 57K
Co Rd 57L
Co Rd 57M
Co Rd 57N
Co Rd 57O
Co Rd 57P
Co Rd 57Q
Co Rd 57R
Co Rd 57S
Co Rd 57T
Co Rd 57U
Co Rd 57V
Co Rd 57W
Co Rd 57X
Co Rd 57Y
Co Rd 57Z
Co Rd 58
Co Rd 58A
Co Rd 58B
Co Rd 58C
Co Rd 58D
Co Rd 58E
Co Rd 58F
Co Rd 58G
Co Rd 58H
Co Rd 58I
Co Rd 58J
Co Rd 58K
Co Rd 58L
Co Rd 58M
Co Rd 58N
Co Rd 58O
Co Rd 58P
Co Rd 58Q
Co Rd 58R
Co Rd 58S
Co Rd 58T
Co Rd 58U
Co Rd 58V
Co Rd 58W
Co Rd 58X
Co Rd 58Y
Co Rd 58Z
Co Rd 59
Co Rd 59A
Co Rd 59B
Co Rd 59C
Co Rd 59D
Co Rd 59E
Co Rd 59F
Co Rd 59G
Co Rd 59H
Co Rd 59I
Co Rd 59J
Co Rd 59K
Co Rd 59L
Co Rd 59M
Co Rd 59N
Co Rd 59O
Co Rd 59P
Co Rd 59Q
Co Rd 59R
Co Rd 59S
Co Rd 59T
Co Rd 59U
Co Rd 59V
Co Rd 59W
Co Rd 59X
Co Rd 59Y
Co Rd 59Z
Co Rd 60
Co Rd 60A
Co Rd 60B
Co Rd 60C
Co Rd 60D
Co Rd 60E
Co Rd 60F
Co Rd 60G
Co Rd 60H
Co Rd 60I
Co Rd 60J
Co Rd 60K
Co Rd 60L
Co Rd 60M
Co Rd 60N
Co Rd 60O
Co Rd 60P
Co Rd 60Q
Co Rd 60R
Co Rd 60S
Co Rd 60T
Co Rd 60U
Co Rd 60V
Co Rd 60W
Co Rd 60X
Co Rd 60Y
Co Rd 60Z
Co Rd 61
Co Rd 61A
Co Rd 61B
Co Rd 61C
Co Rd 61D
Co Rd 61E
Co Rd 61F
Co Rd 61G
Co Rd 61H
Co Rd 61I
Co Rd 61J
Co Rd 61K
Co Rd 61L
Co Rd 61M
Co Rd 61N
Co Rd 61O
Co Rd 61P
Co Rd 61Q
Co Rd 61R
Co Rd 61S
Co Rd 61T
Co Rd 61U
Co Rd 61V
Co Rd 61W
Co Rd 61X
Co Rd 61Y
Co Rd 61Z
Co Rd 62
Co Rd 62A
Co Rd 62B
Co Rd 62C
Co Rd 62D
Co Rd 62E
Co Rd 62F
Co Rd 62G
Co Rd 62H
Co Rd 62I
Co Rd 62J
Co Rd 62K
Co Rd 62L
Co Rd 62M
Co Rd 62N
Co Rd 62O
Co Rd 62P
Co Rd 62Q
Co Rd 62R
Co Rd 62S
Co Rd 62T
Co Rd 62U
Co Rd 62V
Co Rd 62W
Co Rd 62X
Co Rd 62Y
Co Rd 62Z
Co Rd 63
Co Rd 63A
Co Rd 63B
Co Rd 63C
Co Rd 63D
Co Rd 63E
Co Rd 63F
Co Rd 63G
Co Rd 63H
Co Rd 63I
Co Rd 63J
Co Rd 63K
Co Rd 63L
Co Rd 63M
Co Rd 63N
Co Rd 63O
Co Rd 63P
Co Rd 63Q
Co Rd 63R
Co Rd 63S
Co Rd 63T
Co Rd 63U
Co Rd 63V
Co Rd 63W
Co Rd 63X
Co Rd 63Y
Co Rd 63Z
Co Rd 64
Co Rd 64A
Co Rd 64B
Co Rd 64C
Co Rd 64D
Co Rd 64E
Co Rd 64F
Co Rd 64G
Co Rd 64H
Co Rd 64I
Co Rd 64J
Co Rd 64K
Co Rd 64L
Co Rd 64M
Co Rd 64N
Co Rd 64O
Co Rd 64P
Co Rd 64Q
Co Rd 64R
Co Rd 64S
Co Rd 64T
Co Rd 64U
Co Rd 64V
Co Rd 64W
Co Rd 64X
Co Rd 64Y
Co Rd 64Z
Co Rd 65
Co Rd 65A
Co Rd 65B
Co Rd 65C
Co Rd 65D
Co Rd 65E
Co Rd 65F
Co Rd 65G
Co Rd 65H
Co Rd 65I
Co Rd 65J
Co Rd 65K
Co Rd 65L
Co Rd 65M
Co Rd 65N
Co Rd 65O
Co Rd 65P
Co Rd 65Q
Co Rd 65R
Co Rd 65S
Co Rd 65T
Co Rd 65U
Co Rd 65V
Co Rd 65W
Co Rd 65X
Co Rd 65Y
Co Rd 65Z
Co Rd 66
Co Rd 66A
Co Rd 66B
Co Rd 66C
Co Rd 66D
Co Rd 66E
Co Rd 66F
Co Rd 66G
Co Rd 66H
Co Rd 66I
Co Rd 66J
Co Rd 66K
Co Rd 66L
Co Rd 66M
Co Rd 66N
Co Rd 66O
Co Rd 66P
Co Rd 66Q
Co Rd 66R
Co Rd 66S
Co Rd 66T
Co Rd 66U
Co Rd 66V
Co Rd 66W
Co Rd 66X
Co Rd 66Y
Co Rd 66Z
Co Rd 67
Co Rd 67A
Co Rd 67B
Co Rd 67C
Co Rd 67D
Co Rd 67E
Co Rd 67F
Co Rd 67G
Co Rd 67H
Co Rd 67I
Co Rd 67J
Co Rd 67K
Co Rd 67L
Co Rd 67M
Co Rd 67N
Co Rd 67O
Co Rd 67P
Co Rd 67Q
Co Rd 67R
Co Rd 67S
Co Rd 67T
Co Rd 67U
Co Rd 67V
Co Rd 67W
Co Rd 67X
Co Rd 67Y
Co Rd 67Z
Co Rd 68
Co Rd 68A
Co Rd 68B
Co Rd 68C
Co Rd 68D
Co Rd 68E
Co Rd 68F
Co Rd 68G
Co Rd 68H
Co Rd 68I
Co Rd 68J
Co Rd 68K
Co Rd 68L
Co Rd 68M
Co Rd 68N
Co Rd 68O
Co Rd 68P
Co Rd 68Q
Co Rd 68R
Co Rd 68S
Co Rd 68T
Co Rd 68U
Co Rd 68V
Co Rd 68W
Co Rd 68X
Co Rd 68Y
Co Rd 68Z
Co Rd 69
Co Rd 69A
Co Rd 69B
Co Rd 69C
Co Rd 69D
Co Rd 69E
Co Rd 69F
Co Rd 69G
Co Rd 69H
Co Rd 69I
Co Rd 69J
Co Rd 69K
Co Rd 69L
Co Rd 69M
Co Rd 69N
Co Rd 69O
Co Rd 69P
Co Rd 69Q
Co Rd 69R
Co Rd 69S
Co Rd 69T
Co Rd 69U
Co Rd 69V
Co Rd 69W
Co Rd 69X
Co Rd 69Y
Co Rd 69Z
Co Rd 70
Co Rd 70A
Co Rd 70B
Co Rd 70C
Co Rd 70D
Co Rd 70E
Co Rd 70F
Co Rd 70G
Co Rd 70H
Co Rd 70I
Co Rd 70J
Co Rd 70K
Co Rd 70L
Co Rd 70M
Co Rd 70N
Co Rd 70O
Co Rd 70P
Co Rd 70Q
Co Rd 70R
Co Rd 70S
Co Rd 70T
Co Rd 70U
Co Rd 70V
Co Rd 70W
Co Rd 70X
Co Rd 70Y
Co Rd 70Z
Co Rd 71
Co Rd 71A
Co Rd 71B
Co Rd 71C
Co Rd 71D
Co Rd 71E
Co Rd 71F
Co Rd 71G
Co Rd 71H
Co Rd 71I
Co Rd 71J
Co Rd 71K
Co Rd 71L
Co Rd 71M
Co Rd 71N
Co Rd 71O
Co Rd 71P
Co Rd 71Q
Co Rd 71R
Co Rd 71S
Co Rd 71T
Co Rd 71U
Co Rd 71V
Co Rd 71W
Co Rd 71X
Co Rd 71Y
Co Rd 71Z
Co Rd 72
Co Rd 72A
Co Rd 72B
Co Rd 72C
Co Rd 72D
Co Rd 72E
Co Rd 72F
Co Rd 72G
Co Rd 72H
Co Rd 72I
Co Rd 72J
Co Rd 72K
Co Rd 72L
Co Rd 72M
Co Rd 72N
Co Rd 72O
Co Rd 72P
Co Rd 72Q
Co Rd 72R
Co Rd 72S
Co Rd 72T
Co Rd 72U
Co Rd 72V
Co Rd 72W
Co Rd 72X
Co Rd 72Y
Co Rd 72Z
Co Rd 73
Co Rd 73A
Co Rd 73B
Co Rd 73C
Co Rd 73D
Co Rd 73E
Co Rd 73F
Co Rd 73G
Co Rd 73H
Co Rd 73I
Co Rd 73J
Co Rd 73K
Co Rd 73L
Co Rd 73M
Co Rd 73N
Co Rd 73O
Co Rd 73P
Co Rd 73Q
Co Rd 73R
Co Rd 73S
Co Rd 73T
Co Rd 73U
Co Rd 73V
Co Rd 73W
Co Rd 73X
Co Rd 73Y
Co Rd 73Z
Co Rd 74
Co Rd 74A
Co Rd 74B
Co Rd 74C
Co Rd 74D
Co Rd 74E
Co Rd 74F
Co Rd 74G
Co Rd 74H
Co Rd 74I
Co Rd 74J
Co Rd 74K
Co Rd 74L
Co Rd 74M
Co Rd 74N
Co Rd 74O
Co Rd 74P
Co Rd 74Q
Co Rd 74R
Co Rd 74S
Co Rd 74T
Co Rd 74U
Co Rd 74V
Co Rd 74W
Co Rd 74X
Co Rd 74Y
Co Rd 74Z
Co Rd 75
Co Rd 75A
Co Rd 75B
Co Rd 75C
Co Rd 75D
Co Rd 75E
Co Rd 75F
Co Rd 75G
Co Rd 75H
Co Rd 75I
Co Rd 75J
Co Rd 75K
Co Rd 75L
Co Rd 75M
Co Rd 75N
Co Rd 75O
Co Rd 75P
Co Rd 75Q
Co Rd 75R
Co Rd 75S
Co Rd 75T
Co Rd 75U
Co Rd 75V
Co Rd 75W
Co Rd 75X
Co Rd 75Y
Co Rd 75Z
Co Rd 76
Co Rd 76A
Co Rd 76B
Co Rd 76C
Co Rd 76D
Co Rd 76E
Co Rd 76F
Co Rd 76G
Co Rd 76H
Co Rd 76I
Co Rd 76J
Co Rd 76K
Co Rd 76L
Co Rd 76M
Co Rd 76N
Co Rd 76O
Co Rd 76P
Co Rd 76Q
Co Rd 76R
Co Rd 76S
Co Rd 76T
Co Rd 76U
Co Rd 76V
Co Rd 76W
Co Rd 76X
Co Rd 76Y
Co Rd 76Z
Co Rd 77
Co Rd 77A
Co Rd 77B
Co Rd 77C
Co Rd 77D
Co Rd 77E
Co Rd 77F
Co Rd 77G
Co Rd 77H
Co Rd 77I
Co Rd 77J
Co Rd 77K
Co Rd 77L
Co Rd 77M
Co Rd 77N
Co Rd 77O
Co Rd 77P
Co Rd 77Q
Co Rd 77R
Co Rd 77S
Co Rd 77T
Co Rd 77U
Co Rd 77V
Co Rd 77W
Co Rd 77X
Co Rd 77Y
Co Rd 77Z
Co Rd 78
Co Rd 78A
Co Rd 78B
Co Rd 78C
Co Rd 78D
Co Rd 78E
Co Rd 78F
Co Rd 78G
Co Rd 78H
Co Rd 78I
Co Rd 78J
Co Rd 78K
Co Rd 78L
Co Rd 78M
Co Rd 78N
Co Rd 78O
Co Rd 78P
Co Rd 78Q
Co Rd 78R
Co Rd 78S
Co Rd 78T
Co Rd 78U
Co Rd 78V
Co Rd 78W
Co Rd 78X
Co Rd 78Y
Co Rd 78Z
Co Rd 79
Co Rd 79A
Co Rd 79B
Co Rd 79C
Co Rd 79D
Co Rd 79E
Co Rd 79F
Co Rd 79G
Co Rd 79H
Co Rd 79I
Co Rd 79J
Co Rd 79K
Co Rd 79L
Co Rd 79M
Co Rd 79N
Co Rd 79O
Co Rd 79P
Co Rd 79Q
Co Rd 79R
Co Rd 79S
Co Rd 79T
Co Rd 79U
Co Rd 79V
Co Rd 79W
Co Rd 79X
Co Rd 79Y
Co Rd 79Z
Co Rd 80
Co Rd 80A
Co Rd 80B
Co Rd 80C
Co Rd 80D
Co Rd 80E
Co Rd 80F
Co Rd 80G
Co Rd 80H
Co Rd 80I
Co Rd 80J
Co Rd 80K
Co Rd 80L
Co Rd 80M
Co Rd 80N
Co Rd 80O
Co Rd 80P
Co Rd 80Q
Co Rd 80R
Co Rd 80S
Co Rd 80T
Co Rd 80U
Co Rd 80V
Co Rd 80W
Co Rd 80X
Co Rd 80Y
Co Rd 80Z
Co Rd 81
Co Rd 81A
Co Rd 81B
Co Rd 81C
Co Rd 81D
Co Rd 81E
Co Rd 81F
Co Rd 81G
Co Rd 81H
Co Rd 81I
Co Rd 81J
Co Rd 81K
Co Rd 81L
Co Rd 81M
Co Rd 81N
Co Rd 81O
Co Rd 81P
Co Rd 81Q
Co Rd 81R
Co Rd 81S
Co Rd 81T
Co Rd 81U
Co Rd 81V
Co Rd 81W
Co Rd 81X
Co Rd 81Y
Co Rd 81Z
Co Rd 82
Co Rd 82A
Co Rd 82B
Co Rd 82C
Co Rd 82D
Co Rd 82E
Co Rd 82F
Co Rd 82G
Co Rd 82H
Co Rd 82I
Co Rd 82J
Co Rd 82K
Co Rd 82L
Co Rd 82M
Co Rd 82N
Co Rd 82O
Co Rd 82P
Co Rd 82Q
Co Rd 82R
Co Rd 82S
Co Rd 82T
Co Rd 82U
Co Rd 82V
Co Rd 82W
Co Rd 82X
Co Rd 82Y
Co Rd 82Z
Co Rd 83
Co Rd 83A
Co Rd 83B
Co Rd 83C
Co Rd 83D
Co Rd 83E
Co Rd 83F
Co Rd 83G
Co Rd 83H
Co Rd 83I
Co Rd 83J
Co Rd 83K
Co Rd 83L
Co Rd 83M
Co Rd 83N
Co Rd 83O
Co Rd 83P
Co Rd 83Q
Co Rd 83R
Co Rd 83S
Co Rd 83T
Co Rd 83U
Co Rd 83V
Co Rd 83W
Co Rd 83X
Co Rd 83Y
Co Rd 83Z
Co Rd 84
Co Rd 84A
Co Rd 84B
Co Rd 84C
Co Rd 84D
Co Rd 84E
Co Rd 84F
Co Rd 84G
Co Rd 84H
Co Rd 84I
Co Rd 84J
Co Rd 84K
Co Rd 84L
Co Rd 84M
Co Rd 84N
Co Rd 84O
Co Rd 84P
Co Rd 84Q
Co Rd 84R
Co Rd 84S
Co Rd 84T
Co Rd 84U
Co Rd 84V
Co Rd 84W
Co Rd 84X
Co Rd 84Y
Co Rd 84Z
Co Rd 85
Co Rd 85A
Co Rd 85B
Co Rd 85C
Co Rd 85D
Co Rd 85E
Co Rd 85F
Co Rd 85G
Co Rd 85H
Co Rd 85I
Co Rd 85J
Co Rd 85K
Co Rd 85L
Co Rd 85M
Co Rd 85N
Co Rd 85O
Co Rd 85P
Co Rd 85Q
Co Rd 85R
Co Rd 85S
Co Rd 85T
Co Rd 85U
Co Rd 85V
Co Rd 85W
Co Rd 85X
Co Rd 85Y
Co Rd 85Z
Co Rd 86
Co Rd 86A
Co Rd 86B
Co Rd 86C
Co Rd 86D
Co Rd 86E
Co Rd 86F
Co Rd 86G
Co Rd 86H
Co Rd 86I
Co Rd 86J
Co Rd 86K
Co Rd 86L
Co Rd 86M
Co Rd 86N
Co Rd 86O
Co Rd 86P
Co Rd 86Q
Co Rd 86R
Co Rd 86S
Co Rd 86T
Co Rd 86U
Co Rd 86V
Co Rd 86W
Co Rd 86X
Co Rd 86Y
Co Rd 86Z
Co Rd 87
Co Rd 87A
Co Rd 87B
Co Rd 87C
Co Rd 87D
Co Rd 87E
Co Rd 87F
Co Rd 87G
Co Rd 87H
Co Rd 87I
Co Rd 87J
Co Rd 87K
Co Rd 87L
Co Rd 87M
Co Rd 87N
Co Rd 87O
Co Rd 87P
Co Rd 87Q
Co Rd 87R
Co Rd 87S
Co Rd 87T
Co Rd 87U
Co Rd 87V
Co Rd 87W
Co Rd 87X
Co Rd 87Y
Co Rd 87Z
Co Rd 88
Co Rd 88A
Co Rd 88B
Co Rd 88C
Co Rd 88D
Co Rd 88E
Co Rd 88F
Co Rd 88G
Co Rd 88H
Co Rd 88I
Co Rd 88J
Co Rd 88K
Co Rd 88L
Co Rd 88M
Co Rd 88N
Co Rd 88O
Co Rd 88P
Co Rd 88Q
Co Rd 88R
Co Rd 88S
Co Rd 88T
Co Rd 88U
Co Rd 88V
Co Rd 88W
Co Rd 88X
Co Rd 88Y
Co Rd 88Z
Co Rd 89
Co Rd 89A
Co Rd 89B
Co Rd 89C
Co Rd 89D
Co Rd 89E
Co Rd 89F
Co Rd 89G
Co Rd 89H
Co Rd 89I
Co Rd 89J
Co Rd 89K
Co Rd 89L
Co Rd 89M
Co Rd 89N
Co Rd 89O
Co Rd 89P
Co Rd 89Q
Co Rd 89R
Co Rd 89S
Co Rd 89T
Co Rd 89U
Co Rd 89V
Co Rd 89W
Co Rd 89X
Co Rd 89Y
Co Rd 89Z
Co Rd 90
Co Rd 90A
Co Rd 90B
Co Rd 90C
Co Rd 90D
Co Rd 90E
Co Rd 90F
Co Rd 90G
Co Rd 90H
Co Rd 90I
Co Rd 90J
Co Rd 90K
Co Rd 90L
Co Rd 90M
Co Rd 90N
Co Rd 90O
Co Rd 90P
Co Rd 90Q
Co Rd 90R
Co Rd 90S
Co Rd 90T
Co Rd 90U
Co Rd 90V
Co Rd 90W
Co Rd 90X
Co Rd 90Y
Co Rd 90Z
Co Rd 91
Co Rd 91A
Co Rd 91B
Co Rd 91C
Co Rd 91D
Co Rd 91E
Co Rd 91F
Co Rd 91G
Co Rd 91H
Co Rd 91I
Co Rd 91J
Co Rd 91K
Co Rd 91L
Co Rd 91M
Co Rd 91N
Co Rd 91O
Co Rd 91P
Co Rd 91Q
Co Rd 91R
Co Rd 91S
Co Rd 91T
Co Rd 91U
Co Rd 91V
Co Rd 91W
Co Rd 91X
Co Rd 91Y
Co Rd 91Z
Co Rd 92
Co Rd 92A
Co Rd 92B
Co Rd 92C
Co Rd 92D
Co Rd 92E
Co Rd 92F
Co Rd 92G
Co Rd 92H
Co Rd 92I
Co Rd 92J
Co Rd 92K
Co Rd 92L
Co Rd 92M
Co Rd 92N
Co Rd 92O
Co Rd 92P
Co Rd 92Q
Co Rd 92R
Co Rd 92S
Co Rd 92T
Co Rd 92U
Co Rd 92V
Co Rd 92W
Co Rd 92X
Co Rd 92Y
Co Rd 92Z
Co Rd 93
Co Rd 93A
Co Rd 93B
Co Rd 93C
Co Rd 93D
Co Rd 93E
Co Rd 93F
Co Rd 93G
Co Rd 93H
Co Rd 93I
Co Rd 93J
Co Rd 93K
Co Rd 93L
Co Rd 93M
Co Rd 93N
Co Rd 93O
Co Rd 93P
Co Rd 93Q
Co Rd 93R
Co Rd 93S
Co Rd 93T
Co Rd 93U
Co Rd 93V
Co Rd 93W
Co Rd 93X
Co Rd 93Y
Co Rd 93Z
Co Rd 94
Co Rd 94A
Co Rd 94B
Co Rd 94C
Co Rd 94D
Co Rd 94E
Co Rd 94F
Co Rd 94G
Co Rd 94H
Co Rd 94I
Co Rd 94J
Co Rd 94K
Co Rd 94L
Co Rd 94M
Co Rd 94N
Co Rd 94O
Co Rd 94P
Co Rd 94Q
Co Rd 94R
Co Rd 94S
Co Rd 94T
Co Rd 94U
Co Rd 94V
Co Rd 94W
Co Rd 94X
Co Rd 94Y
Co Rd 94Z
Co Rd 95
Co Rd 95A
Co Rd 95B
Co Rd 95C
Co Rd 95D
Co Rd 95E
Co Rd 95F
Co Rd 95G
Co Rd 95H
Co Rd 95I
Co Rd 95J
Co Rd 95K
Co Rd 95L
Co Rd 95M
Co Rd 95N
Co Rd 95O
Co Rd 95P
Co Rd 95Q
Co Rd 95R
Co Rd 95S
Co Rd 95T
Co Rd 95U
Co Rd 95V
Co Rd 95W
Co Rd 95X
Co Rd 95Y
Co Rd 95Z
Co Rd 96
Co Rd 96A
Co Rd 96B
Co Rd 96C
Co Rd 96D
Co Rd 96E
Co Rd 96F
Co Rd 96G
Co Rd 96H
Co Rd 96I
Co Rd 96J
Co Rd 96K
Co Rd 96L
Co Rd 96M
Co Rd 96N
Co Rd 96O
Co Rd 96P
Co Rd 96Q
Co Rd 96R
Co Rd 96S
Co Rd 96T
Co Rd 96U
Co Rd 96V
Co Rd 96W
Co Rd 96X
Co Rd 96Y
Co Rd 96Z
Co Rd 97
Co Rd 97A
Co Rd 97B
Co Rd 97C
Co Rd 97D
Co Rd 97E
Co Rd 97F
Co Rd 97G
Co Rd 97H
Co Rd 97I
Co Rd 97J
Co Rd 97K
Co Rd 97L
Co Rd 97M
Co Rd 97N
Co Rd 97O
Co Rd 97P
Co Rd 97Q
Co Rd 97R
Co Rd 97S
Co Rd 97T
Co Rd 97U
Co Rd 97V
Co Rd 97W
Co Rd 97X
Co Rd 97Y
Co Rd 97Z
Co Rd 98
Co Rd 98A
Co Rd 98B
Co Rd 98C
Co Rd 98D
Co Rd 98E
Co Rd 98F
Co Rd 98G
Co Rd 98H
Co Rd 98I
Co Rd 98J
Co Rd 98K
Co Rd 98L
Co Rd 98M
Co Rd 98N
Co Rd 98O
Co Rd 98P
Co Rd 98Q
Co Rd 98R
Co Rd 98S
Co Rd 98T
Co Rd 98U
Co Rd 98V
Co Rd 98W
Co Rd 98X
Co Rd 98Y
Co Rd 98Z
Co Rd 99
Co Rd 99A
Co Rd 99B
Co Rd 99C
Co Rd 99D
Co Rd 99E
Co Rd 99F
Co Rd 99G
Co Rd 99H
Co Rd 99I
Co Rd 99J
Co Rd 99K
Co Rd 99L
Co Rd 99M
Co Rd 99N
Co Rd 99O
Co Rd 99P
Co Rd 99Q
Co Rd 99R
Co Rd 99S
Co Rd 99T
Co Rd 99U
Co Rd 99V
Co Rd 99W
Co Rd 99X
Co Rd 99Y
Co Rd 99Z
Co Rd 100
Co Rd 100A
Co Rd 100B
Co Rd 100C
Co Rd 100D
Co Rd 100E
Co Rd 100F
Co Rd 100G
Co Rd 100H
Co Rd 100I
Co Rd 100J
Co Rd 100K
Co Rd 100L
Co Rd 100M
Co Rd 100N
Co Rd 100O
Co Rd 100P
Co Rd 100Q
Co Rd 100R
Co Rd 100S
Co Rd 100T
Co Rd 100U
Co Rd 100V
Co Rd 100W
Co Rd 100X
Co Rd 100Y
Co Rd 100Z
Co Rd 101
Co Rd 101A
Co Rd 101B
Co Rd 101C
Co Rd 101D
Co Rd 101E
Co Rd 101F
Co Rd 101G
Co Rd 101H
Co R

GOVERNMENTAL UNIT REFERENCE MAP (2020): Moffat County, CO

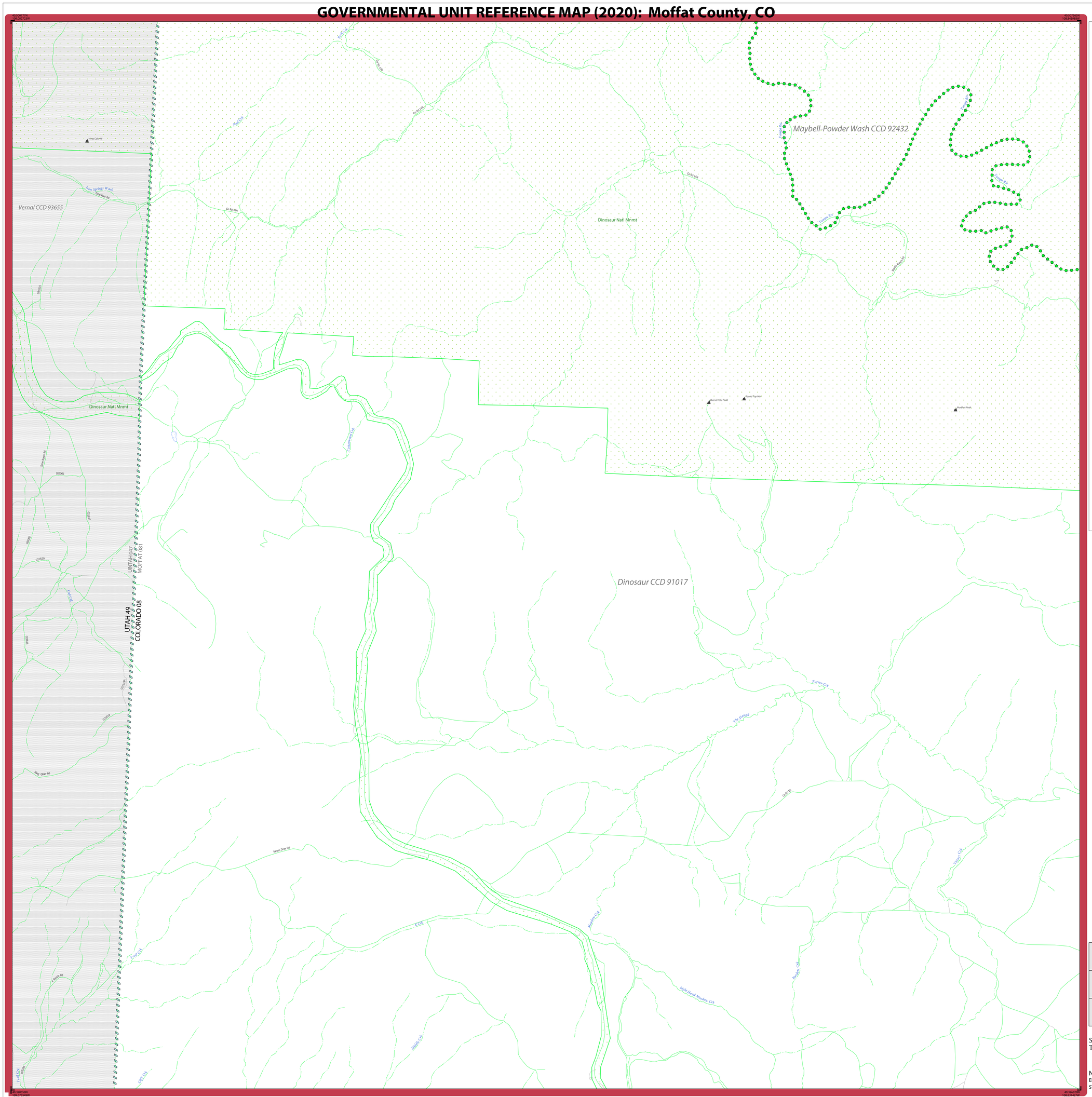

LEGEND

SYMBOL DESCRIPTION	SYMBOL	LABEL STYLE
Federal American Indian Reservation		L'ANSE RESERVATION (TA 1880)
Off-Reservation Trust Land		T1880
American Indian Tribal Subdivision		SHONTO (620)
Alaska Native Regional Corporation (ANRC)		NANA ANRC 52120
State (or statistically equivalent entity)		NEW YORK 36
County (or statistically equivalent entity)		ERIE 029
Minor Civil Division (MCD)[1]		Lee town 41460
Census County Division (CCD)[2]		Jemez CCD 91650
Consolidated City		MILFORD 47500
Incorporated Place[3]		Davis 18100
Census Designated Place (CDP)[2]		Cochiti 16560

DESCRIPTION	SYMBOL	DESCRIPTION	SYMBOL
Interstate	5	Water Body	Pleasant Lake
U.S. Highway	2	Swamp or Marsh	Okefenokee Swamp
State Highway	4	Glacier	Bering Glacier
Other Road	Marsh Ln	Airport, Airfield, or Helicopter Landing Pad	Dónard Airport
Cul-de-sac		College or University	Coll/Univ
Circle		Military	Fort Belvoir
Geographic Offset or Corridor		Prison or Juvenile Detention Center	P/JDC
4WD Trail, Stairway, Alley, Walkway, or Ferry		Cemetery	Powell Cmtry
Railroad	Southern RR	Golf Course	Pinehurst GlfCrs
Pipeline or Power Line		National Park or Forest	Yosemite NP
Ridge or Fence		Other Park	St Francis Park
Property Line or Nonvisible Boundary		Outside Subject Area	
Perennial Stream	Tumbling Cr	Inset Area	A1
Intermittent Stream	Piney Cr		
Mountain Peak or Hill	Mt. Boker		

Where state, county, and/or MCD/CCD boundaries coincide, the map shows the boundary symbol for only the highest-ranking of these boundaries. Where American Indian reservation and American Indian tribal subdivision boundaries coincide, the map shows only the American Indian reservation boundaries.

Entity names are followed by either their FIPS code or census code; parentheses indicate a census code.

1 "MCD" indicates a false MCD. These are for Census Bureau use only.

2 The CCD and CDP boundaries represent statistical entities only and are not updated through the BAS.

3 Incorporated place name color corresponds to the incorporated place fill color.

Due to space limitations, some road names, along with other feature and geography names on the map, may not be shown.

The Census Bureau stores primary and alternate road names, but only primary road names are used to label the roads on these maps.

Key to Adjacent Sheets

	17	18
	25	26
	32	33

Sheet Location within Entity

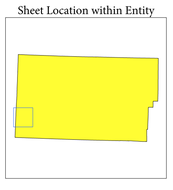

Sheet 25 of 38 PARENT sheets
Total Sheets: 41 (Index 1; Parent 38; Inset 2)

NAME: Moffat County (081)
ENTITY TYPE: County or statistically equivalent entity
ST: Colorado (08)

INDEX OR PARENT SHEET #: 025
INSET SHEET #: 000000

2020 COUNTY REF MAP (PARENT)

5340208081000000025000000

All legal boundaries and names are as reported through the 2020 Boundary and Annexation Survey (BAS) and Boundary Validation Program (BVP). The boundaries shown on this map are for Census Bureau statistical data collection and tabulation purposes only; their depiction and designation for statistical purposes does not constitute a determination of jurisdictional authority or rights of ownership or entitlement.

Data Source: U.S. Census Bureau's MAF/TIGER database (TAB20), November 2020
Created by Geography Division: December 08, 2020

U.S. DEPARTMENT OF COMMERCE U.S. Census Bureau

Projection: Albers Equal Area Conic
Datum: NAD 83
Spheroid: GRS 80
1st Standard Parallel: 37 39 41
2nd Standard Parallel: 40 20 05
Central Meridian: -105 32 44
Latitude of Projection's Origin: 36 59 35
False Easting: 0
False Northing: 0

0 0.8 1.6 2.4 3.2 4 Kilometers
0 0.5 1 1.5 2 2.5 Miles
The plotted map scale is 1:27,500

N W E S

Boundary and Annexation Survey (BAS) ID: 20808100000
BAS Submission Deadline: March 1, 2021

PDF versions of the BAS maps are available at:
www.census.gov/programs-surveys/bas/geographies.html

For more information, or to request additional maps, please email geo.bas@census.gov, call 1-800-972-5651, or visit www.census.gov/programs-surveys/bas.html.

United States Census Bureau

GOVERNMENTAL UNIT REFERENCE MAP (2020): Moffat County, CO

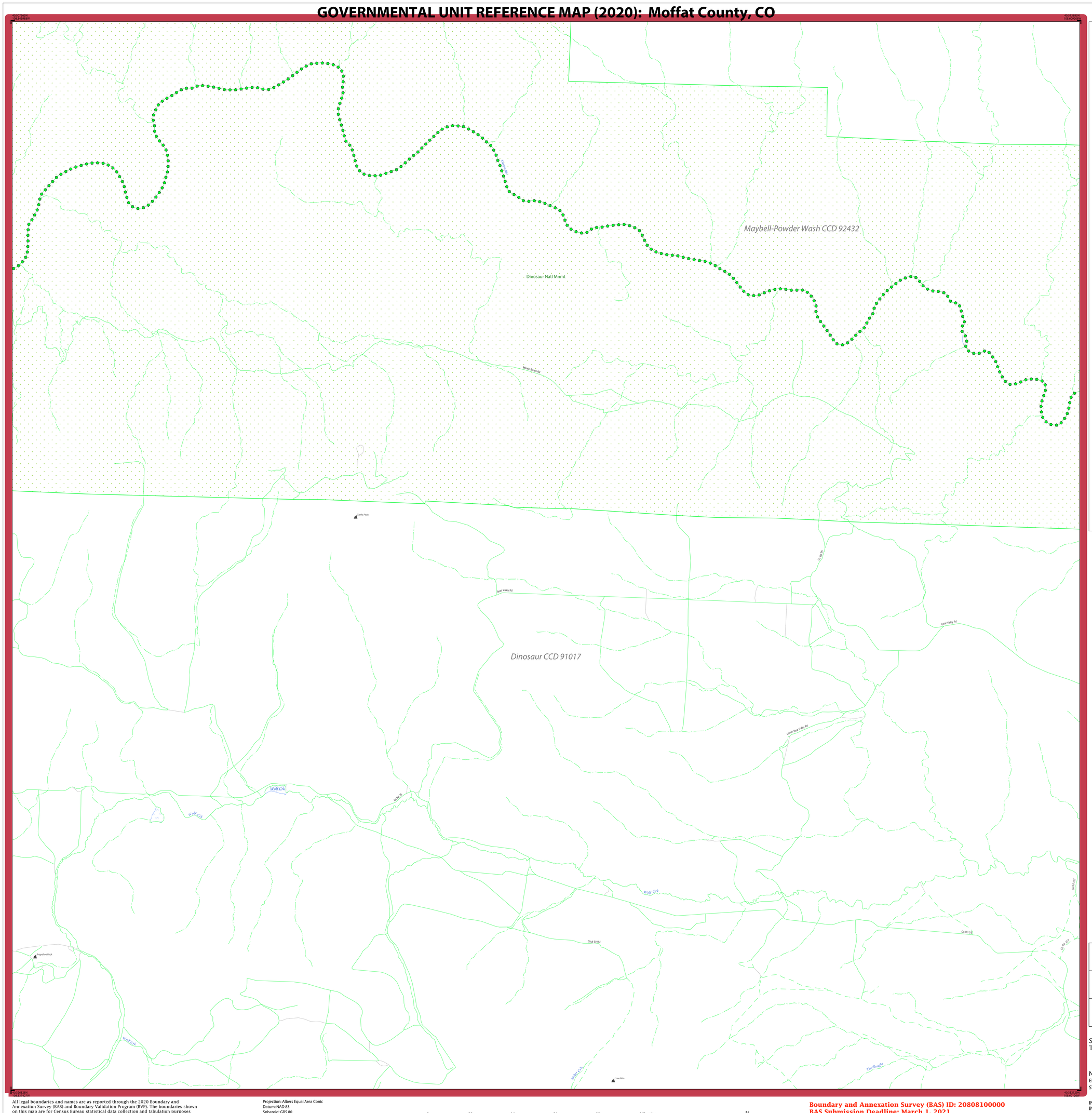

LEGEND

SYMBOL DESCRIPTION	SYMBOL	LABEL STYLE
Federal American Indian Reservation		L'ANSE RESERVATION (TA 1880)
Off-Reservation Trust Land		T1880
American Indian Tribal Subdivision		SHONTO (620)
Alaska Native Regional Corporation (ANRC)		*NANA ANRC 52120*
State (or statistically equivalent entity)		NEW YORK 36
County (or statistically equivalent entity)		ERIE 029
Minor Civil Division (MCD)[1]		Lee town 41460
Census County Division (CCD)[2]		*Jemez CCD 91650*
Consolidated City		MILFORD 47500
Incorporated Place[3]		Davis 18100
Census Designated Place (CDP)[2]		*Cochiti 16560*

DESCRIPTION	SYMBOL	DESCRIPTION	SYMBOL
Interstate	5	Water Body	*Pleasant Lake*
U.S. Highway	2	Swamp or Marsh	*Okefenokee Swamp*
State Highway	4	Glacier	*Bering Glacier*
Other Road	Marsh Ln	Airport, Airfield, or Helicopter Landing Pad	Dinard Airport
Cul-de-sac		College or University	Coll/Univ
Circle		Military	Fort Belvoir
Geographic Offset or Corridor		Prison or Juvenile Detention Center	P/JDC
4WD Trail, Stairway, Alley, Walkway, or Ferry		Cemetery	Powell Cmtry
Railroad	Southern RR	Golf Course	Pinehurst GlfCrs
Pipeline or Power Line		National Park or Forest	Yosemite NP
Ridge or Fence		Other Park	St Francis Park
Property Line or Nonvisible Boundary		Outside Subject Area	
Perennial Stream	*Tumbling Cr*	Inset Area	A1
Intermittent Stream	*Piney Cr*		
Mountain Peak or Hill	*Mt. Baker*		

Where state, county, and/or MCD/CCD boundaries coincide, the map shows the boundary symbol for only the highest-ranking of these boundaries. Where American Indian reservation and American Indian tribal subdivision boundaries coincide, the map shows only the American Indian reservation boundaries.

Entity names are followed by either their FIPS code or census code; parentheses indicate a census code.

1 "MCD" indicates a false MCD. These are for Census Bureau use only.

2 The CCD and CDP boundaries represent statistical entities only and are not updated through the BAS.

3 Incorporated place name color corresponds to the incorporated place fill color.

Due to space limitations, some road names, along with other feature and geography names on the map, may not be shown.

The Census Bureau stores primary and alternate road names, but only primary road names are used to label the roads on these maps.

Key to Adjacent Sheets

17	18	19
25	26	27
32	33	34

Sheet Location within Entity

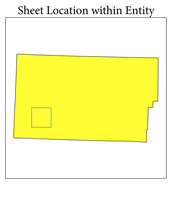

Sheet 26 of 38 PARENT sheets
Total Sheets: 41 (Index 1; Parent 38; Inset 2)

NAME: Moffat County (081)
ENTITY TYPE: County or statistically equivalent entity
ST: Colorado (08)

INDEX OR PARENT SHEET #: 026
INSET SHEET #: 000000

2020 COUNTY REF MAP (PARENT)

5340208081000000026000000

All legal boundaries and names are as reported through the 2020 Boundary and Annexation Survey (BAS) and Boundary Validation Program (BVP). The boundaries shown on this map are for Census Bureau statistical data collection and tabulation purposes only; their depiction and designation for statistical purposes does not constitute a determination of jurisdictional authority or rights of ownership or entitlement.

Data Source: U.S. Census Bureau's MAF/TIGER database (TAB20), November 2020
Created by Geography Division: December 08, 2020

U.S. DEPARTMENT OF COMMERCE U.S. Census Bureau

Projection: Albers Equal Area Conic
Datum: NAD 83
Spheroid: GRS 80
1st Standard Parallel: 37 39 41
2nd Standard Parallel: 40 20 05
Central Meridian: -105 32 44
Latitude of Projection's Origin: 36 59 35
False Easting: 0
False Northing: 0

0 0.8 1.6 2.4 3.2 4 Kilometers
0 0.5 1 1.5 2 2.5 Miles
The plotted map scale is 1:27,500

N W E S

Boundary and Annexation Survey (BAS) ID: 20808100000
BAS Submission Deadline: March 1, 2021

PDF versions of the BAS maps are available at:
www.census.gov/programs-surveys/bas/geographies.html

For more information, or to request additional maps, please email geo.bas@census.gov, call 1-800-972-5651, or visit www.census.gov/programs-surveys/bas.html.

United States Census Bureau

GOVERNMENTAL UNIT REFERENCE MAP (2020): Moffat County, CO

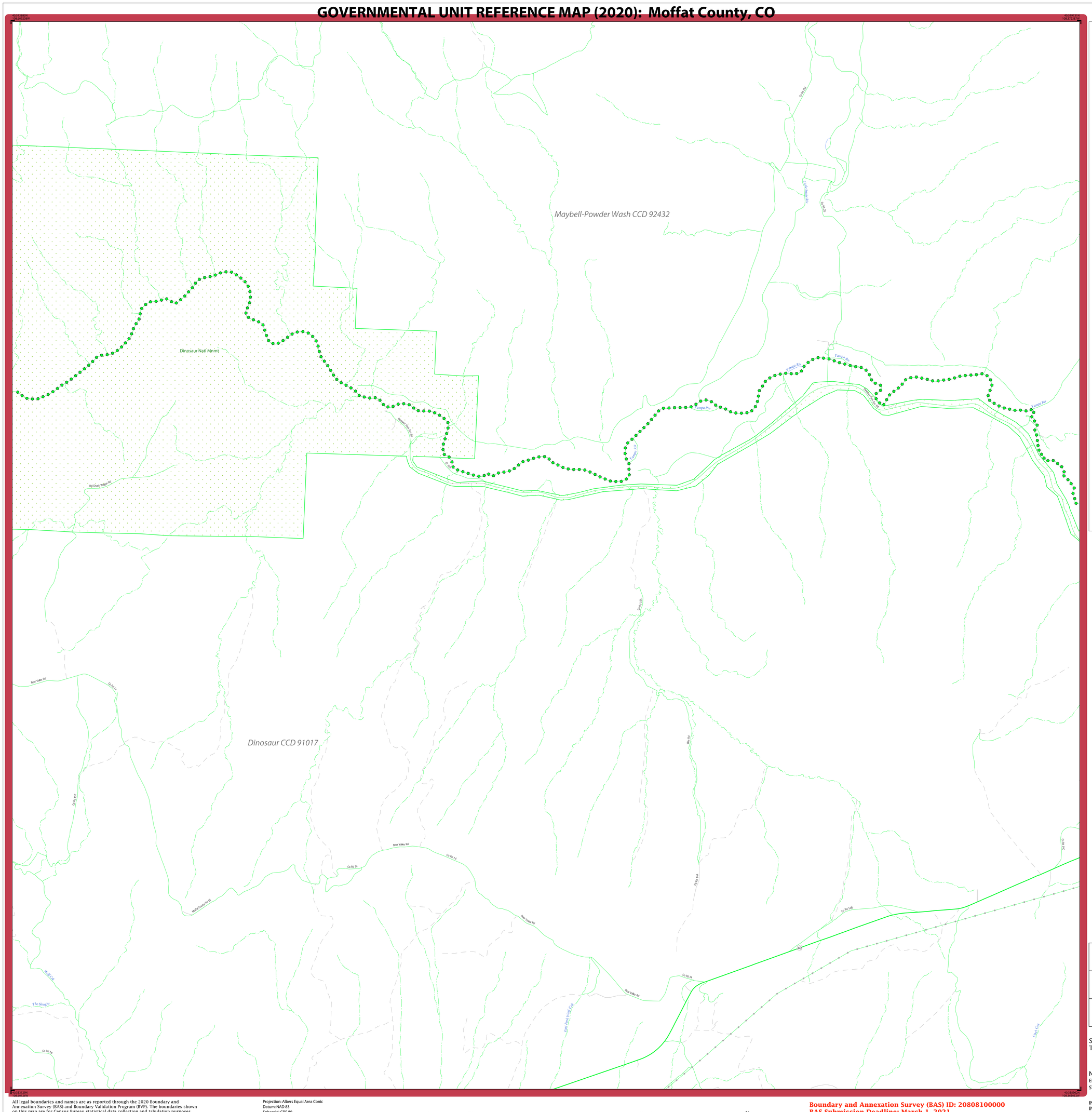
Maybell-Powder Wash CCD 92432
Dinosaur Natl Mnmt
Dinosaur CCD 91017
Yampa Riv
Little Snake Riv
Lodore Canyon Rd
Dinosaur Pkwy
Old Chuck Wagon Rd
Bear Valley Rd
Co Rd 14
Co Rd 14A
Co Rd 14B
Co Rd 14C
Co Rd 14E
Co Rd 14F
Co Rd 14G
Co Rd 14H
Co Rd 14J
Co Rd 14K
Co Rd 14L
Co Rd 14M
Co Rd 14N
Co Rd 14P
Co Rd 14Q
Co Rd 14R
Co Rd 14S
Co Rd 14T
Co Rd 14U
Co Rd 14V
Co Rd 14W
Co Rd 14X
Co Rd 14Y
Co Rd 14Z
Co Rd 15
Co Rd 15A
Co Rd 15B
Co Rd 15C
Co Rd 15D
Co Rd 15E
Co Rd 15F
Co Rd 15G
Co Rd 15H
Co Rd 15J
Co Rd 15K
Co Rd 15L
Co Rd 15M
Co Rd 15N
Co Rd 15P
Co Rd 15Q
Co Rd 15R
Co Rd 15S
Co Rd 15T
Co Rd 15U
Co Rd 15V
Co Rd 15W
Co Rd 15X
Co Rd 15Y
Co Rd 15Z
Co Rd 16
Co Rd 16A
Co Rd 16B
Co Rd 16C
Co Rd 16D
Co Rd 16E
Co Rd 16F
Co Rd 16G
Co Rd 16H
Co Rd 16J
Co Rd 16K
Co Rd 16L
Co Rd 16M
Co Rd 16N
Co Rd 16P
Co Rd 16Q
Co Rd 16R
Co Rd 16S
Co Rd 16T
Co Rd 16U
Co Rd 16V
Co Rd 16W
Co Rd 16X
Co Rd 16Y
Co Rd 16Z
Co Rd 17
Co Rd 17A
Co Rd 17B
Co Rd 17C
Co Rd 17D
Co Rd 17E
Co Rd 17F
Co Rd 17G
Co Rd 17H
Co Rd 17J
Co Rd 17K
Co Rd 17L
Co Rd 17M
Co Rd 17N
Co Rd 17P
Co Rd 17Q
Co Rd 17R
Co Rd 17S
Co Rd 17T
Co Rd 17U
Co Rd 17V
Co Rd 17W
Co Rd 17X
Co Rd 17Y
Co Rd 17Z
Co Rd 18
Co Rd 18A
Co Rd 18B
Co Rd 18C
Co Rd 18D
Co Rd 18E
Co Rd 18F
Co Rd 18G
Co Rd 18H
Co Rd 18J
Co Rd 18K
Co Rd 18L
Co Rd 18M
Co Rd 18N
Co Rd 18P
Co Rd 18Q
Co Rd 18R
Co Rd 18S
Co Rd 18T
Co Rd 18U
Co Rd 18V
Co Rd 18W
Co Rd 18X
Co Rd 18Y
Co Rd 18Z
Co Rd 19
Co Rd 19A
Co Rd 19B
Co Rd 19C
Co Rd 19D
Co Rd 19E
Co Rd 19F
Co Rd 19G
Co Rd 19H
Co Rd 19J
Co Rd 19K
Co Rd 19L
Co Rd 19M
Co Rd 19N
Co Rd 19P
Co Rd 19Q
Co Rd 19R
Co Rd 19S
Co Rd 19T
Co Rd 19U
Co Rd 19V
Co Rd 19W
Co Rd 19X
Co Rd 19Y
Co Rd 19Z
Co Rd 20
Co Rd 20A
Co Rd 20B
Co Rd 20C
Co Rd 20D
Co Rd 20E
Co Rd 20F
Co Rd 20G
Co Rd 20H
Co Rd 20J
Co Rd 20K
Co Rd 20L
Co Rd 20M
Co Rd 20N
Co Rd 20P
Co Rd 20Q
Co Rd 20R
Co Rd 20S
Co Rd 20T
Co Rd 20U
Co Rd 20V
Co Rd 20W
Co Rd 20X
Co Rd 20Y
Co Rd 20Z
Co Rd 21
Co Rd 21A
Co Rd 21B
Co Rd 21C
Co Rd 21D
Co Rd 21E
Co Rd 21F
Co Rd 21G
Co Rd 21H
Co Rd 21J
Co Rd 21K
Co Rd 21L
Co Rd 21M
Co Rd 21N
Co Rd 21P
Co Rd 21Q
Co Rd 21R
Co Rd 21S
Co Rd 21T
Co Rd 21U
Co Rd 21V
Co Rd 21W
Co Rd 21X
Co Rd 21Y
Co Rd 21Z
Co Rd 22
Co Rd 22A
Co Rd 22B
Co Rd 22C
Co Rd 22D
Co Rd 22E
Co Rd 22F
Co Rd 22G
Co Rd 22H
Co Rd 22J
Co Rd 22K
Co Rd 22L
Co Rd 22M
Co Rd 22N
Co Rd 22P
Co Rd 22Q
Co Rd 22R
Co Rd 22S
Co Rd 22T
Co Rd 22U
Co Rd 22V
Co Rd 22W
Co Rd 22X
Co Rd 22Y
Co Rd 22Z
Co Rd 23
Co Rd 23A
Co Rd 23B
Co Rd 23C
Co Rd 23D
Co Rd 23E
Co Rd 23F
Co Rd 23G
Co Rd 23H
Co Rd 23J
Co Rd 23K
Co Rd 23L
Co Rd 23M
Co Rd 23N
Co Rd 23P
Co Rd 23Q
Co Rd 23R
Co Rd 23S
Co Rd 23T
Co Rd 23U
Co Rd 23V
Co Rd 23W
Co Rd 23X
Co Rd 23Y
Co Rd 23Z
Co Rd 24
Co Rd 24A
Co Rd 24B
Co Rd 24C
Co Rd 24D
Co Rd 24E
Co Rd 24F
Co Rd 24G
Co Rd 24H
Co Rd 24J
Co Rd 24K
Co Rd 24L
Co Rd 24M
Co Rd 24N
Co Rd 24P
Co Rd 24Q
Co Rd 24R
Co Rd 24S
Co Rd 24T
Co Rd 24U
Co Rd 24V
Co Rd 24W
Co Rd 24X
Co Rd 24Y
Co Rd 24Z
Co Rd 25
Co Rd 25A
Co Rd 25B
Co Rd 25C
Co Rd 25D
Co Rd 25E
Co Rd 25F
Co Rd 25G
Co Rd 25H
Co Rd 25J
Co Rd 25K
Co Rd 25L
Co Rd 25M
Co Rd 25N
Co Rd 25P
Co Rd 25Q
Co Rd 25R
Co Rd 25S
Co Rd 25T
Co Rd 25U
Co Rd 25V
Co Rd 25W
Co Rd 25X
Co Rd 25Y
Co Rd 25Z
Co Rd 26
Co Rd 26A
Co Rd 26B
Co Rd 26C
Co Rd 26D
Co Rd 26E
Co Rd 26F
Co Rd 26G
Co Rd 26H
Co Rd 26J
Co Rd 26K
Co Rd 26L
Co Rd 26M
Co Rd 26N
Co Rd 26P
Co Rd 26Q
Co Rd 26R
Co Rd 26S
Co Rd 26T
Co Rd 26U
Co Rd 26V
Co Rd 26W
Co Rd 26X
Co Rd 26Y
Co Rd 26Z
Co Rd 27
Co Rd 27A
Co Rd 27B
Co Rd 27C
Co Rd 27D
Co Rd 27E
Co Rd 27F
Co Rd 27G
Co Rd 27H
Co Rd 27J
Co Rd 27K
Co Rd 27L
Co Rd 27M
Co Rd 27N
Co Rd 27P
Co Rd 27Q
Co Rd 27R
Co Rd 27S
Co Rd 27T
Co Rd 27U
Co Rd 27V
Co Rd 27W
Co Rd 27X
Co Rd 27Y
Co Rd 27Z
Co Rd 28
Co Rd 28A
Co Rd 28B
Co Rd 28C
Co Rd 28D
Co Rd 28E
Co Rd 28F
Co Rd 28G
Co Rd 28H
Co Rd 28J
Co Rd 28K
Co Rd 28L
Co Rd 28M
Co Rd 28N
Co Rd 28P
Co Rd 28Q
Co Rd 28R
Co Rd 28S
Co Rd 28T
Co Rd 28U
Co Rd 28V
Co Rd 28W
Co Rd 28X
Co Rd 28Y
Co Rd 28Z
Co Rd 29
Co Rd 29A
Co Rd 29B
Co Rd 29C
Co Rd 29D
Co Rd 29E
Co Rd 29F
Co Rd 29G
Co Rd 29H
Co Rd 29J
Co Rd 29K
Co Rd 29L
Co Rd 29M
Co Rd 29N
Co Rd 29P
Co Rd 29Q
Co Rd 29R
Co Rd 29S
Co Rd 29T
Co Rd 29U
Co Rd 29V
Co Rd 29W
Co Rd 29X
Co Rd 29Y
Co Rd 29Z
Co Rd 30
Co Rd 30A
Co Rd 30B
Co Rd 30C
Co Rd 30D
Co Rd 30E
Co Rd 30F
Co Rd 30G
Co Rd 30H
Co Rd 30J
Co Rd 30K
Co Rd 30L
Co Rd 30M
Co Rd 30N
Co Rd 30P
Co Rd 30Q
Co Rd 30R
Co Rd 30S
Co Rd 30T
Co Rd 30U
Co Rd 30V
Co Rd 30W
Co Rd 30X
Co Rd 30Y
Co Rd 30Z
Co Rd 31
Co Rd 31A
Co Rd 31B
Co Rd 31C
Co Rd 31D
Co Rd 31E
Co Rd 31F
Co Rd 31G
Co Rd 31H
Co Rd 31J
Co Rd 31K
Co Rd 31L
Co Rd 31M
Co Rd 31N
Co Rd 31P
Co Rd 31Q
Co Rd 31R
Co Rd 31S
Co Rd 31T
Co Rd 31U
Co Rd 31V
Co Rd 31W
Co Rd 31X
Co Rd 31Y
Co Rd 31Z
Co Rd 32
Co Rd 32A
Co Rd 32B
Co Rd 32C
Co Rd 32D
Co Rd 32E
Co Rd 32F
Co Rd 32G
Co Rd 32H
Co Rd 32J
Co Rd 32K
Co Rd 32L
Co Rd 32M
Co Rd 32N
Co Rd 32P
Co Rd 32Q
Co Rd 32R
Co Rd 32S
Co Rd 32T
Co Rd 32U
Co Rd 32V
Co Rd 32W
Co Rd 32X
Co Rd 32Y
Co Rd 32Z
Co Rd 33
Co Rd 33A
Co Rd 33B
Co Rd 33C
Co Rd 33D
Co Rd 33E
Co Rd 33F
Co Rd 33G
Co Rd 33H
Co Rd 33J
Co Rd 33K
Co Rd 33L
Co Rd 33M
Co Rd 33N
Co Rd 33P
Co Rd 33Q
Co Rd 33R
Co Rd 33S
Co Rd 33T
Co Rd 33U
Co Rd 33V
Co Rd 33W
Co Rd 33X
Co Rd 33Y
Co Rd 33Z
Co Rd 34
Co Rd 34A
Co Rd 34B
Co Rd 34C
Co Rd 34D
Co Rd 34E
Co Rd 34F
Co Rd 34G
Co Rd 34H
Co Rd 34J
Co Rd 34K
Co Rd 34L
Co Rd 34M
Co Rd 34N
Co Rd 34P
Co Rd 34Q
Co Rd 34R
Co Rd 34S
Co Rd 34T
Co Rd 34U
Co Rd 34V
Co Rd 34W
Co Rd 34X
Co Rd 34Y
Co Rd 34Z
Co Rd 35
Co Rd 35A
Co Rd 35B
Co Rd 35C
Co Rd 35D
Co Rd 35E
Co Rd 35F
Co Rd 35G
Co Rd 35H
Co Rd 35J
Co Rd 35K
Co Rd 35L
Co Rd 35M
Co Rd 35N
Co Rd 35P
Co Rd 35Q
Co Rd 35R
Co Rd 35S
Co Rd 35T
Co Rd 35U
Co Rd 35V
Co Rd 35W
Co Rd 35X
Co Rd 35Y
Co Rd 35Z
Co Rd 36
Co Rd 36A
Co Rd 36B
Co Rd 36C
Co Rd 36D
Co Rd 36E
Co Rd 36F
Co Rd 36G
Co Rd 36H
Co Rd 36J
Co Rd 36K
Co Rd 36L
Co Rd 36M
Co Rd 36N
Co Rd 36P
Co Rd 36Q
Co Rd 36R
Co Rd 36S
Co Rd 36T
Co Rd 36U
Co Rd 36V
Co Rd 36W
Co Rd 36X
Co Rd 36Y
Co Rd 36Z
Co Rd 37
Co Rd 37A
Co Rd 37B
Co Rd 37C
Co Rd 37D
Co Rd 37E
Co Rd 37F
Co Rd 37G
Co Rd 37H
Co Rd 37J
Co Rd 37K
Co Rd 37L
Co Rd 37M
Co Rd 37N
Co Rd 37P
Co Rd 37Q
Co Rd 37R
Co Rd 37S
Co Rd 37T
Co Rd 37U
Co Rd 37V
Co Rd 37W
Co Rd 37X
Co Rd 37Y
Co Rd 37Z
Co Rd 38
Co Rd 38A
Co Rd 38B
Co Rd 38C
Co Rd 38D
Co Rd 38E
Co Rd 38F
Co Rd 38G
Co Rd 38H
Co Rd 38J
Co Rd 38K
Co Rd 38L
Co Rd 38M
Co Rd 38N
Co Rd 38P
Co Rd 38Q
Co Rd 38R
Co Rd 38S
Co Rd 38T
Co Rd 38U
Co Rd 38V
Co Rd 38W
Co Rd 38X
Co Rd 38Y
Co Rd 38Z
Co Rd 39
Co Rd 39A
Co Rd 39B
Co Rd 39C
Co Rd 39D
Co Rd 39E
Co Rd 39F
Co Rd 39G
Co Rd 39H
Co Rd 39J
Co Rd 39K
Co Rd 39L
Co Rd 39M
Co Rd 39N
Co Rd 39P
Co Rd 39Q
Co Rd 39R
Co Rd 39S
Co Rd 39T
Co Rd 39U
Co Rd 39V
Co Rd 39W
Co Rd 39X
Co Rd 39Y
Co Rd 39Z
Co Rd 40
Co Rd 40A
Co Rd 40B
Co Rd 40C
Co Rd 40D
Co Rd 40E
Co Rd 40F
Co Rd 40G
Co Rd 40H
Co Rd 40J
Co Rd 40K
Co Rd 40L
Co Rd 40M
Co Rd 40N
Co Rd 40P
Co Rd 40Q
Co Rd 40R
Co Rd 40S
Co Rd 40T
Co Rd 40U
Co Rd 40V
Co Rd 40W
Co Rd 40X
Co Rd 40Y
Co Rd 40Z
Co Rd 41
Co Rd 41A
Co Rd 41B
Co Rd 41C
Co Rd 41D
Co Rd 41E
Co Rd 41F
Co Rd 41G
Co Rd 41H
Co Rd 41J
Co Rd 41K
Co Rd 41L
Co Rd 41M
Co Rd 41N
Co Rd 41P
Co Rd 41Q
Co Rd 41R
Co Rd 41S
Co Rd 41T
Co Rd 41U
Co Rd 41V
Co Rd 41W
Co Rd 41X
Co Rd 41Y
Co Rd 41Z
Co Rd 42
Co Rd 42A
Co Rd 42B
Co Rd 42C
Co Rd 42D
Co Rd 42E
Co Rd 42F
Co Rd 42G
Co Rd 42H
Co Rd 42J
Co Rd 42K
Co Rd 42L
Co Rd 42M
Co Rd 42N
Co Rd 42P
Co Rd 42Q
Co Rd 42R
Co Rd 42S
Co Rd 42T
Co Rd 42U
Co Rd 42V
Co Rd 42W
Co Rd 42X
Co Rd 42Y
Co Rd 42Z
Co Rd 43
Co Rd 43A
Co Rd 43B
Co Rd 43C
Co Rd 43D
Co Rd 43E
Co Rd 43F
Co Rd 43G
Co Rd 43H
Co Rd 43J
Co Rd 43K
Co Rd 43L
Co Rd 43M
Co Rd 43N
Co Rd 43P
Co Rd 43Q
Co Rd 43R
Co Rd 43S
Co Rd 43T
Co Rd 43U
Co Rd 43V
Co Rd 43W
Co Rd 43X
Co Rd 43Y
Co Rd 43Z
Co Rd 44
Co Rd 44A
Co Rd 44B
Co Rd 44C
Co Rd 44D
Co Rd 44E
Co Rd 44F
Co Rd 44G
Co Rd 44H
Co Rd 44J
Co Rd 44K
Co Rd 44L
Co Rd 44M
Co Rd 44N
Co Rd 44P
Co Rd 44Q
Co Rd 44R
Co Rd 44S
Co Rd 44T
Co Rd 44U
Co Rd 44V
Co Rd 44W
Co Rd 44X
Co Rd 44Y
Co Rd 44Z
Co Rd 45
Co Rd 45A
Co Rd 45B
Co Rd 45C
Co Rd 45D
Co Rd 45E
Co Rd 45F
Co Rd 45G
Co Rd 45H
Co Rd 45J
Co Rd 45K
Co Rd 45L
Co Rd 45M
Co Rd 45N
Co Rd 45P
Co Rd 45Q
Co Rd 45R
Co Rd 45S
Co Rd 45T
Co Rd 45U
Co Rd 45V
Co Rd 45W
Co Rd 45X
Co Rd 45Y
Co Rd 45Z
Co Rd 46
Co Rd 46A
Co Rd 46B
Co Rd 46C
Co Rd 46D
Co Rd 46E
Co Rd 46F
Co Rd 46G
Co Rd 46H
Co Rd 46J
Co Rd 46K
Co Rd 46L
Co Rd 46M
Co Rd 46N
Co Rd 46P
Co Rd 46Q
Co Rd 46R
Co Rd 46S
Co Rd 46T
Co Rd 46U
Co Rd 46V
Co Rd 46W
Co Rd 46X
Co Rd 46Y
Co Rd 46Z
Co Rd 47
Co Rd 47A
Co Rd 47B
Co Rd 47C
Co Rd 47D
Co Rd 47E
Co Rd 47F
Co Rd 47G
Co Rd 47H
Co Rd 47J
Co Rd 47K
Co Rd 47L
Co Rd 47M
Co Rd 47N
Co Rd 47P
Co Rd 47Q
Co Rd 47R
Co Rd 47S
Co Rd 47T
Co Rd 47U
Co Rd 47V
Co Rd 47W
Co Rd 47X
Co Rd 47Y
Co Rd 47Z
Co Rd 48
Co Rd 48A
Co Rd 48B
Co Rd 48C
Co Rd 48D
Co Rd 48E
Co Rd 48F
Co Rd 48G
Co Rd 48H
Co Rd 48J
Co Rd 48K
Co Rd 48L
Co Rd 48M
Co Rd 48N
Co Rd 48P
Co Rd 48Q
Co Rd 48R
Co Rd 48S
Co Rd 48T
Co Rd 48U
Co Rd 48V
Co Rd 48W
Co Rd 48X
Co Rd 48Y
Co Rd 48Z
Co Rd 49
Co Rd 49A
Co Rd 49B
Co Rd 49C
Co Rd 49D
Co Rd 49E
Co Rd 49F
Co Rd 49G
Co Rd 49H
Co Rd 49J
Co Rd 49K
Co Rd 49L
Co Rd 49M
Co Rd 49N
Co Rd 49P
Co Rd 49Q
Co Rd 49R
Co Rd 49S
Co Rd 49T
Co Rd 49U
Co Rd 49V
Co Rd 49W
Co Rd 49X
Co Rd 49Y
Co Rd 49Z
Co Rd 50
Co Rd 50A
Co Rd 50B
Co Rd 50C
Co Rd 50D
Co Rd 50E
Co Rd 50F
Co Rd 50G
Co Rd 50H
Co Rd 50J
Co Rd 50K
Co Rd 50L
Co Rd 50M
Co Rd 50N
Co Rd 50P
Co Rd 50Q
Co Rd 50R
Co Rd 50S
Co Rd 50T
Co Rd 50U
Co Rd 50V
Co Rd 50W
Co Rd 50X
Co Rd 50Y
Co Rd 50Z
Co Rd 51
Co Rd 51A
Co Rd 51B
Co Rd 51C
Co Rd 51D
Co Rd 51E
Co Rd 51F
Co Rd 51G
Co Rd 51H
Co Rd 51J
Co Rd 51K
Co Rd 51L
Co Rd 51M
Co Rd 51N
Co Rd 51P
Co Rd 51Q
Co Rd 51R
Co Rd 51S
Co Rd 51T
Co Rd 51U
Co Rd 51V
Co Rd 51W
Co Rd 51X
Co Rd 51Y
Co Rd 51Z
Co Rd 52
Co Rd 52A
Co Rd 52B
Co Rd 52C
Co Rd 52D
Co Rd 52E
Co Rd 52F
Co Rd 52G
Co Rd 52H
Co Rd 52J
Co Rd 52K
Co Rd 52L
Co Rd 52M
Co Rd 52N
Co Rd 52P
Co Rd 52Q
Co Rd 52R
Co Rd 52S
Co Rd 52T
Co Rd 52U
Co Rd 52V
Co Rd 52W
Co Rd 52X
Co Rd 52Y
Co Rd 52Z
Co Rd 53
Co Rd 53A
Co Rd 53B
Co Rd 53C
Co Rd 53D
Co Rd 53E
Co Rd 53F
Co Rd 53G
Co Rd 53H
Co Rd 53J
Co Rd 53K
Co Rd 53L
Co Rd 53M
Co Rd 53N
Co Rd 53P
Co Rd 53Q
Co Rd 53R
Co Rd 53S
Co Rd 53T
Co Rd 53U
Co Rd 53V
Co Rd 53W
Co Rd 53X
Co Rd 53Y
Co Rd 53Z
Co Rd 54
Co Rd 54A
Co Rd 54B
Co Rd 54C
Co Rd 54D
Co Rd 54E
Co Rd 54F
Co Rd 54G
Co Rd 54H
Co Rd 54J
Co Rd 54K
Co Rd 54L
Co Rd 54M
Co Rd 54N
Co Rd 54P
Co Rd 54Q
Co Rd 54R
Co Rd 54S
Co Rd 54T
Co Rd 54U
Co Rd 54V
Co Rd 54W
Co Rd 54X
Co Rd 54Y
Co Rd 54Z
Co Rd 55
Co Rd 55A
Co Rd 55B
Co Rd 55C
Co Rd 55D
Co Rd 55E
Co Rd 55F
Co Rd 55G
Co Rd 55H
Co Rd 55J
Co Rd 55K
Co Rd 55L
Co Rd 55M
Co Rd 55N
Co Rd 55P
Co Rd 55Q
Co Rd 55R
Co Rd 55S
Co Rd 55T
Co Rd 55U
Co Rd 55V
Co Rd 55W
Co Rd 55X
Co Rd 55Y
Co Rd 55Z
Co Rd 56
Co Rd 56A
Co Rd 56B
Co Rd 56C
Co Rd 56D
Co Rd 56E
Co Rd 56F
Co Rd 56G
Co Rd 56H
Co Rd 56J
Co Rd 56K
Co Rd 56L
Co Rd 56M
Co Rd 56N
Co Rd 56P
Co Rd 56Q
Co Rd 56R
Co Rd 56S
Co Rd 56T
Co Rd 56U
Co Rd 56V
Co Rd 56W
Co Rd 56X
Co Rd 56Y
Co Rd 56Z
Co Rd 57
Co Rd 57A
Co Rd 57B
Co Rd 57C
Co Rd 57D
Co Rd 57E
Co Rd 57F
Co Rd 57G
Co Rd 57H
Co Rd 57J
Co Rd 57K
Co Rd 57L
Co Rd 57M
Co Rd 57N
Co Rd 57P
Co Rd 57Q
Co Rd 57R
Co Rd 57S
Co Rd 57T
Co Rd 57U
Co Rd 57V
Co Rd 57W
Co Rd 57X
Co Rd 57Y
Co Rd 57Z
Co Rd 58
Co Rd 58A
Co Rd 58B
Co Rd 58C
Co Rd 58D
Co Rd 58E
Co Rd 58F
Co Rd 58G
Co Rd 58H
Co Rd 58J
Co Rd 58K
Co Rd 58L
Co Rd 58M
Co Rd 58N
Co Rd 58P
Co Rd 58Q
Co Rd 58R
Co Rd 58S
Co Rd 58T
Co Rd 58U
Co Rd 58V
Co Rd 58W
Co Rd 58X
Co Rd 58Y
Co Rd 58Z
Co Rd 59
Co Rd 59A
Co Rd 59B
Co Rd 59C
Co Rd 59D
Co Rd 59E
Co Rd 59F
Co Rd 59G
Co Rd 59H
Co Rd 59J
Co Rd 59K
Co Rd 59L
Co Rd 59M
Co Rd 59N
Co Rd 59P
Co Rd 59Q
Co Rd 59R
Co Rd 59S
Co Rd 59T
Co Rd 59U
Co Rd 59V
Co Rd 59W
Co Rd 59X
Co Rd 59Y
Co Rd 59Z
Co Rd 60
Co Rd 60A
Co Rd 60B
Co Rd 60C
Co Rd 60D
Co Rd 60E
Co Rd 60F
Co Rd 60G
Co Rd 60H
Co Rd 60J
Co Rd 60K
Co Rd 60L
Co Rd 60M
Co Rd 60N
Co Rd 60P
Co Rd 60Q
Co Rd 60R
Co Rd 60S
Co Rd 60T
Co Rd 60U
Co Rd 60V
Co Rd 60W
Co Rd 60X
Co Rd 60Y
Co Rd 60Z
Co Rd 61
Co Rd 61A
Co Rd 61B
Co Rd 61C
Co Rd 61D
Co Rd 61E
Co Rd 61F
Co Rd 61G
Co Rd 61H
Co Rd 61J
Co Rd 61K
Co Rd 61L
Co Rd 61M
Co Rd 61N
Co Rd 61P
Co Rd 61Q
Co Rd 61R
Co Rd 61S
Co Rd 61T
Co Rd 61U
Co Rd 61V
Co Rd 61W
Co Rd 61X
Co Rd 61Y
Co Rd 61Z
Co Rd 62
Co Rd 62A
Co Rd 62B
Co Rd 62C
Co Rd 62D
Co Rd 62E
Co Rd 62F
Co Rd 62G
Co Rd 62H
Co Rd 62J
Co Rd 62K
Co Rd 62L
Co Rd 62M
Co Rd 62N
Co Rd 62P
Co Rd 62Q
Co Rd 62R
Co Rd 62S
Co Rd 62T
Co Rd 62U
Co Rd 62V
Co Rd 62W
Co Rd 62X
Co Rd 62Y
Co Rd 62Z
Co Rd 63
Co Rd 63A
Co Rd 63B
Co Rd 63C
Co Rd 63D
Co Rd 63E
Co Rd 63F
Co Rd 63G
Co Rd 63H
Co Rd 63J
Co Rd 63K
Co Rd 63L
Co Rd 63M
Co Rd 63N
Co Rd 63P
Co Rd 63Q
Co Rd 63R
Co Rd 63S
Co Rd 63T
Co Rd 63U
Co Rd 63V
Co Rd 63W
Co Rd 63X
Co Rd 63Y
Co Rd 63Z
Co Rd 64
Co Rd 64A
Co Rd 64B
Co Rd 64C
Co Rd 64D
Co Rd 64E
Co Rd 64F
Co Rd 64G
Co Rd 64H
Co Rd 64J
Co Rd 64K
Co Rd 64L
Co Rd 64M
Co Rd 64N
Co Rd 64P
Co Rd 64Q
Co Rd 64R
Co Rd 64S
Co Rd 64T
Co Rd 64U
Co Rd 64V
Co Rd 64W
Co Rd 64X
Co Rd 64Y
Co Rd 64Z
Co Rd 65
Co Rd 65A
Co Rd 65B
Co Rd 65C
Co Rd 65D
Co Rd 65E
Co Rd 65F
Co Rd 65G
Co Rd 65H
Co Rd 65J
Co Rd 65K
Co Rd 65L
Co Rd 65M
Co Rd 65N
Co Rd 65P
Co Rd 65Q
Co Rd 65R
Co Rd 65S
Co Rd 65T
Co Rd 65U
Co Rd 65V
Co Rd 65W
Co Rd 65X
Co Rd 65Y
Co Rd 65Z
Co Rd 66
Co Rd 66A
Co Rd 66B
Co Rd 66C
Co Rd 66D
Co Rd 66E
Co Rd 66F
Co Rd 66G
Co Rd 66H
Co Rd 66J
Co Rd 66K
Co Rd 66L
Co Rd 66M
Co Rd 66N
Co Rd 66P
Co Rd 66Q
Co Rd 66R
Co Rd 66S
Co Rd 66T
Co Rd 66U
Co Rd 66V
Co Rd 66W
Co Rd 66X
Co Rd 66Y
Co Rd 66Z
Co Rd 67
Co Rd 67A
Co Rd 67B
Co Rd 67C
Co Rd 67D
Co Rd 67E
Co Rd 67F
Co Rd 67G
Co Rd 67H
Co Rd 67J
Co Rd 67K
Co Rd 67L
Co Rd 67M
Co Rd 67N
Co Rd 67P
Co Rd 67Q
Co Rd 67R
Co Rd 67S
Co Rd 67T
Co Rd 67U
Co Rd 67V
Co Rd 67W
Co Rd 67X
Co Rd 67Y
Co Rd 67Z
Co Rd 68
Co Rd 68A
Co Rd 68B
Co Rd 68C
Co Rd 68D
Co Rd 68E
Co Rd 68F
Co Rd 68G
Co Rd 68H
Co Rd 68J
Co Rd 68K
Co Rd 68L
Co Rd 68M
Co Rd 68N
Co Rd 68P
Co Rd 68Q
Co Rd 68R
Co Rd 68S
Co Rd 68T
Co Rd 68U
Co Rd 68V
Co Rd 68W
Co Rd 68X
Co Rd 68Y
Co Rd 68Z
Co Rd 69
Co Rd 69A
Co Rd 69B
Co Rd 69C
Co Rd 69D
Co Rd 69E
Co Rd 69F
Co Rd 69G
Co Rd 69H
Co Rd 69J
Co Rd 69K
Co Rd 69L
Co Rd 69M
Co Rd 69N
Co Rd 69P
Co Rd 69Q
Co Rd 69R
Co Rd 69S
Co Rd 69T
Co Rd 69U
Co Rd 69V
Co Rd 69W
Co Rd 69X
Co Rd 69Y
Co Rd 69Z
Co Rd 70
Co Rd 70A
Co Rd 70B
Co Rd 70C
Co Rd 70D
Co Rd 70E
Co Rd 70F
Co Rd 70G
Co Rd 70H
Co Rd 70J
Co Rd 70K
Co Rd 70L
Co Rd 70M
Co Rd 70N
Co Rd 70P
Co Rd 70Q
Co Rd 70R
Co Rd 70S
Co Rd 70T
Co Rd 70U
Co Rd 70V
Co Rd 70W
Co Rd 70X
Co Rd 70Y
Co Rd 70Z
Co Rd 71
Co Rd 71A
Co Rd 71B
Co Rd 71C
Co Rd 71D
Co Rd 71E
Co Rd 71F
Co Rd 71G
Co Rd 71H
Co Rd 71J
Co Rd 71K
Co Rd 71L
Co Rd 71M
Co Rd 71N
Co Rd 71P
Co Rd 71Q
Co Rd 71R
Co Rd 71S
Co Rd 71T
Co Rd 71U
Co Rd 71V
Co Rd 71W
Co Rd 71X
Co Rd 71Y
Co Rd 71Z
Co Rd 72
Co Rd 72A
Co Rd 72B
Co Rd 72C
Co Rd 72D
Co Rd 72E
Co Rd 72F
Co Rd 72G
Co Rd 72H
Co Rd 72J
Co Rd 72K
Co Rd 72L
Co Rd 72M
Co Rd 72N
Co Rd 72P
Co Rd 72Q
Co Rd 72R
Co Rd 72S
Co Rd 72T
Co Rd 72U
Co Rd 72V
Co Rd 72W
Co Rd 72X
Co Rd 72Y
Co Rd 72Z
Co Rd 73
Co Rd 73A
Co Rd 73B
Co Rd 73C
Co Rd 73D
Co Rd 73E
Co Rd 73F
Co Rd 73G
Co Rd 73H
Co Rd 73J
Co Rd 73K
Co Rd 73L
Co Rd 73M
Co Rd 73N
Co Rd 73P
Co Rd 73Q
Co Rd 73R
Co Rd 73S
Co Rd 73T
Co Rd 73U
Co Rd 73V
Co Rd 73W
Co Rd 73X
Co Rd 73Y
Co Rd 73Z
Co Rd 74
Co Rd 74A
Co Rd 74B
Co Rd 74C
Co Rd 74D
Co Rd 74E
Co Rd 74F
Co Rd 74G
Co Rd 74H
Co Rd 74J
Co Rd 74K
Co Rd 74L
Co Rd 74M
Co Rd 74N
Co Rd 74P
Co Rd 74Q
Co Rd 74R
Co Rd 74S
Co Rd 74T
Co Rd 74U
Co Rd 74V
Co Rd 74W
Co Rd 74X
Co Rd 74Y
Co Rd 74Z
Co Rd 75
Co Rd 75A
Co Rd 75B
Co Rd 75C
Co Rd 75D
Co Rd 75E
Co Rd 75F
Co Rd 75G
Co Rd 75H
Co Rd 75J
Co Rd 75K
Co Rd 75L
Co Rd 75M
Co Rd 75N
Co Rd 75P
Co Rd 75Q
Co Rd 75R
Co Rd 75S
Co Rd 75T
Co Rd 75U
Co Rd 75V
Co Rd 75W
Co Rd 75X
Co Rd 75Y
Co Rd 75Z
Co Rd 76
Co Rd 76A
Co Rd 76B
Co Rd 76C
Co Rd 76D
Co Rd 76E
Co Rd 76F
Co Rd 76G
Co Rd 76H
Co Rd 76J
Co Rd 76K
Co Rd 76L
Co Rd 76M
Co Rd 76N
Co Rd 76P
Co Rd 76Q
Co Rd 76R
Co Rd 76S
Co Rd 76T
Co Rd 76U
Co Rd 76V
Co Rd 76W
Co Rd 76X
Co Rd 76Y
Co Rd 76Z
Co Rd 77
Co Rd 77A
Co Rd 77B
Co Rd 77C
Co Rd 77D
Co Rd 77E
Co Rd 77F
Co Rd 77G
Co Rd 77H
Co Rd 77J
Co Rd 77K
Co Rd 77L
Co Rd 77M
Co Rd 77N
Co Rd 77P
Co Rd 77Q
Co Rd 77R
Co Rd 77S
Co Rd 77T
Co Rd 77U
Co Rd 77V
Co Rd 77W
Co Rd 77X
Co Rd 77Y
Co Rd 77Z
Co Rd 78
Co Rd 78A
Co Rd 78B
Co Rd 78C
Co Rd 78D
Co Rd 78E
Co Rd 78F
Co Rd 78G
Co Rd 78H
Co Rd 78J
Co Rd 78K
Co Rd 78L
Co Rd 78M
Co Rd 78N
Co Rd 78P
Co Rd 78Q
Co Rd 78R
Co Rd 78S
Co Rd 78T
Co Rd 78U
Co Rd 78V
Co Rd 78W
Co Rd 78X
Co Rd 78Y
Co Rd 78Z
Co Rd 79
Co Rd 79A
Co Rd 79B
Co Rd 79C
Co Rd 79D
Co Rd 79E
Co Rd 79F
Co Rd 79G
Co Rd 79H
Co Rd 79J
Co Rd 79K
Co Rd 79L
Co Rd 79M
Co Rd 79N
Co Rd 79P
Co Rd 79Q
Co Rd 79R
Co Rd 79S
Co Rd 79T
Co Rd 79U
Co Rd 79V
Co Rd 79W
Co Rd 79X
Co Rd 79Y
Co Rd 79Z
Co Rd 80
Co Rd 80A
Co Rd 80B
Co Rd 80C
Co Rd 80D
Co Rd 80E
Co Rd 80F
Co Rd 80G
Co Rd 80H
Co Rd 80J
Co Rd 80K
Co Rd 80L
Co Rd 80M
Co Rd 80N
Co Rd 80P
Co Rd 80Q
Co Rd 80R
Co Rd 80S
Co Rd 80T
Co Rd 80U
Co Rd 80V
Co Rd 80W
Co Rd 80X
Co Rd 80Y
Co Rd 80Z
Co Rd 81
Co Rd 81A
Co Rd 81B
Co Rd 81C
Co Rd 81D
Co Rd 81E
Co Rd 81F
Co Rd 81G
Co Rd 81H
Co Rd 81J
Co Rd 81K
Co Rd 81L
Co Rd 81M
Co Rd 81N
Co Rd 81P
Co Rd 81Q
Co Rd 81R
Co Rd 81S
Co Rd 81T
Co Rd 81U
Co Rd 81V
Co Rd 81W
Co Rd 81X
Co Rd 81Y
Co Rd 81Z
Co Rd 82
Co Rd 82A
Co Rd 82B
Co Rd 82C
Co Rd 82D
Co Rd 82E
Co Rd 82F
Co Rd 82G
Co Rd 82H
Co Rd 82J
Co Rd 82K
Co Rd 82L
Co Rd 82M
Co Rd 82N
Co Rd 82P
Co Rd 82Q
Co Rd 82R
Co Rd 82S
Co Rd 82T
Co Rd 82U
Co Rd 82V
Co Rd 82W
Co Rd 82X
Co Rd 82Y
Co Rd 82Z
Co Rd 83
Co Rd 83A
Co Rd 83B
Co Rd 83C
Co Rd 83D
Co Rd 83E
Co Rd 83F
Co Rd 83G
Co Rd 83H
Co Rd 83J
Co Rd 83K
Co Rd 83L
Co Rd 83M
Co Rd 83

GOVERNMENTAL UNIT REFERENCE MAP (2020): Moffat County, CO

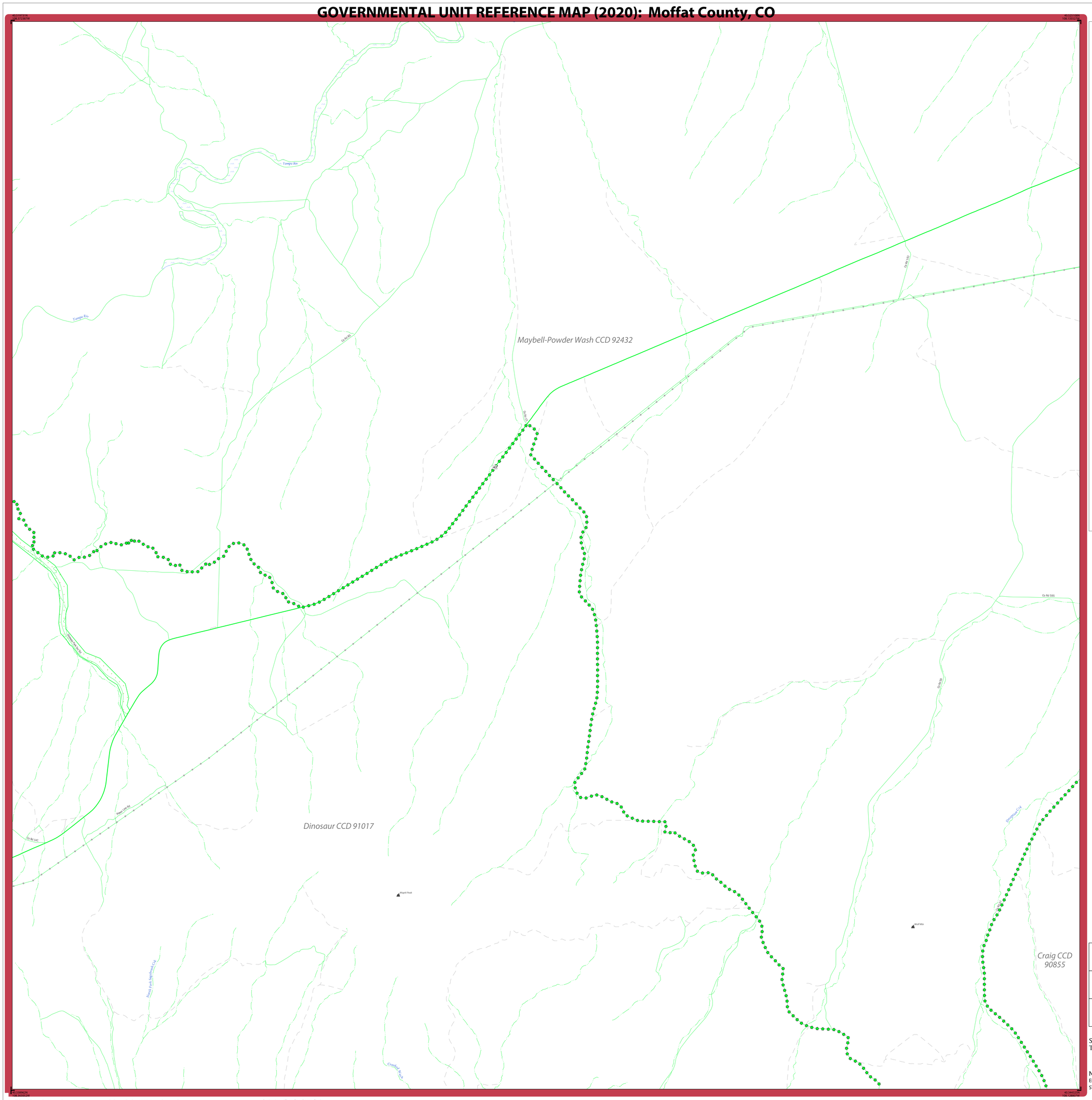

GOVERNMENTAL UNIT REFERENCE MAP (2020): Moffat County, CO

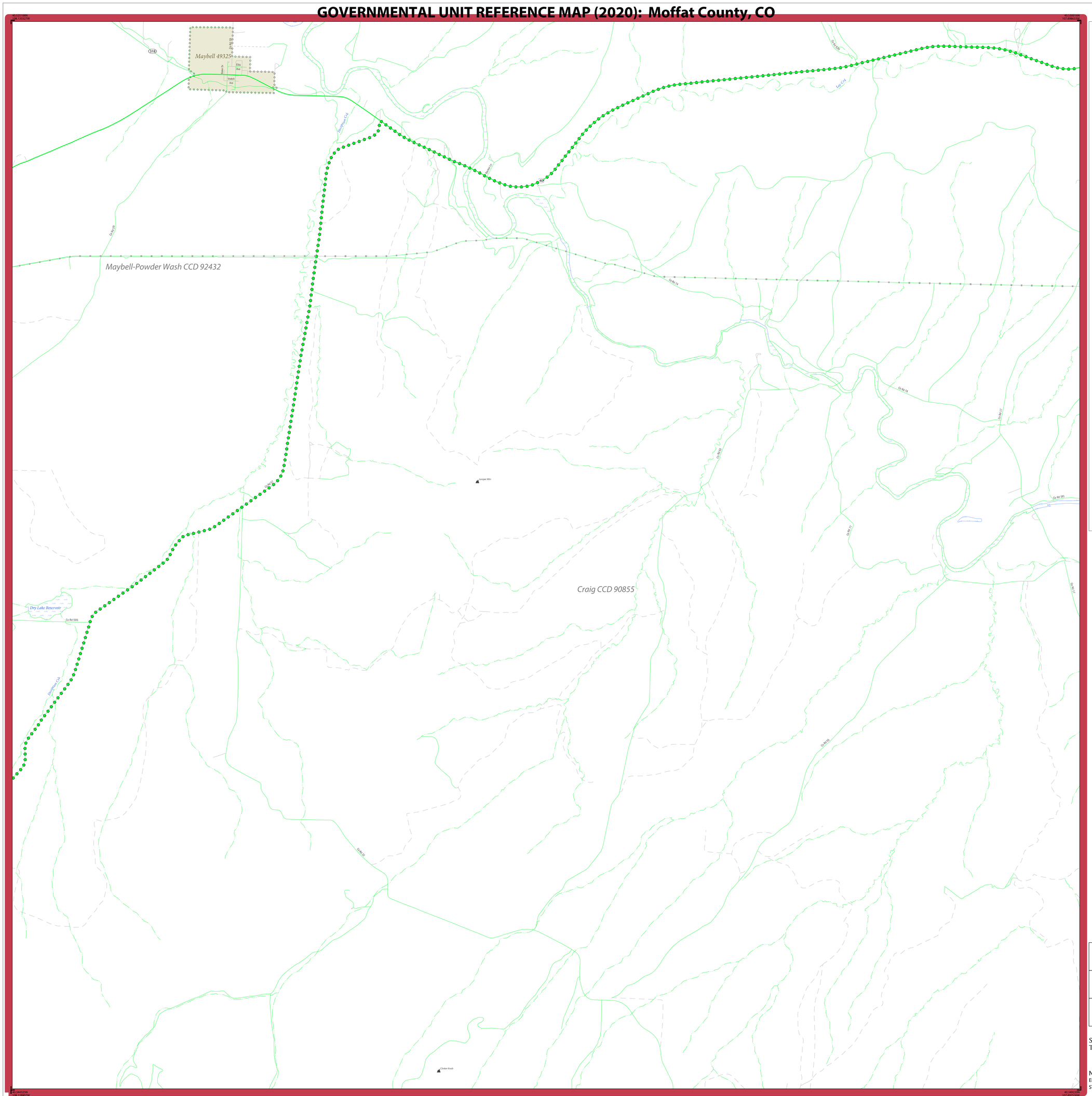

GOVERNMENTAL UNIT REFERENCE MAP (2020): Moffat County, CO

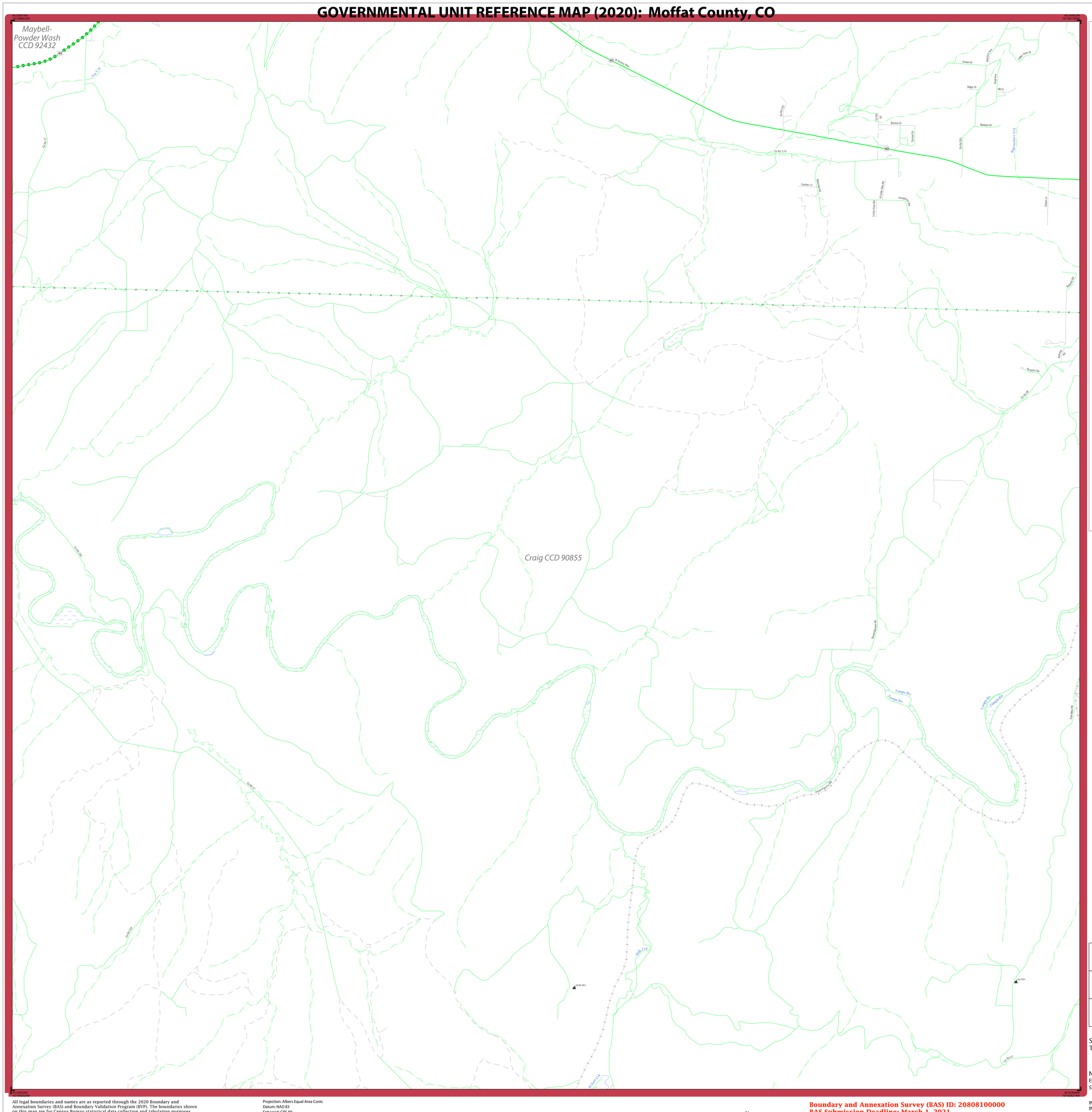

GOVERNMENTAL UNIT REFERENCE MAP (2020): Moffat County, CO

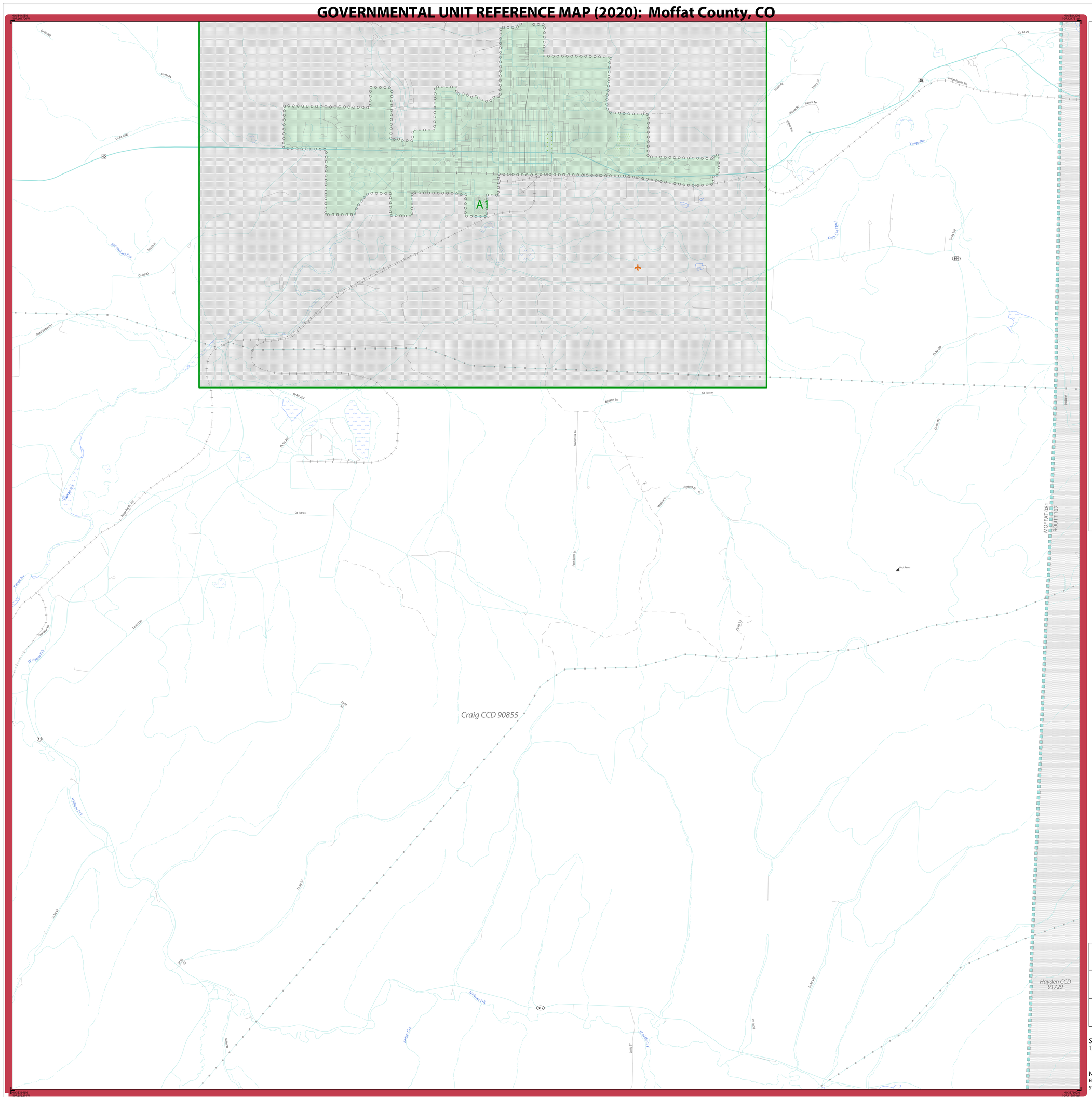

GOVERNMENTAL UNIT REFERENCE MAP (2020): Moffat County, CO

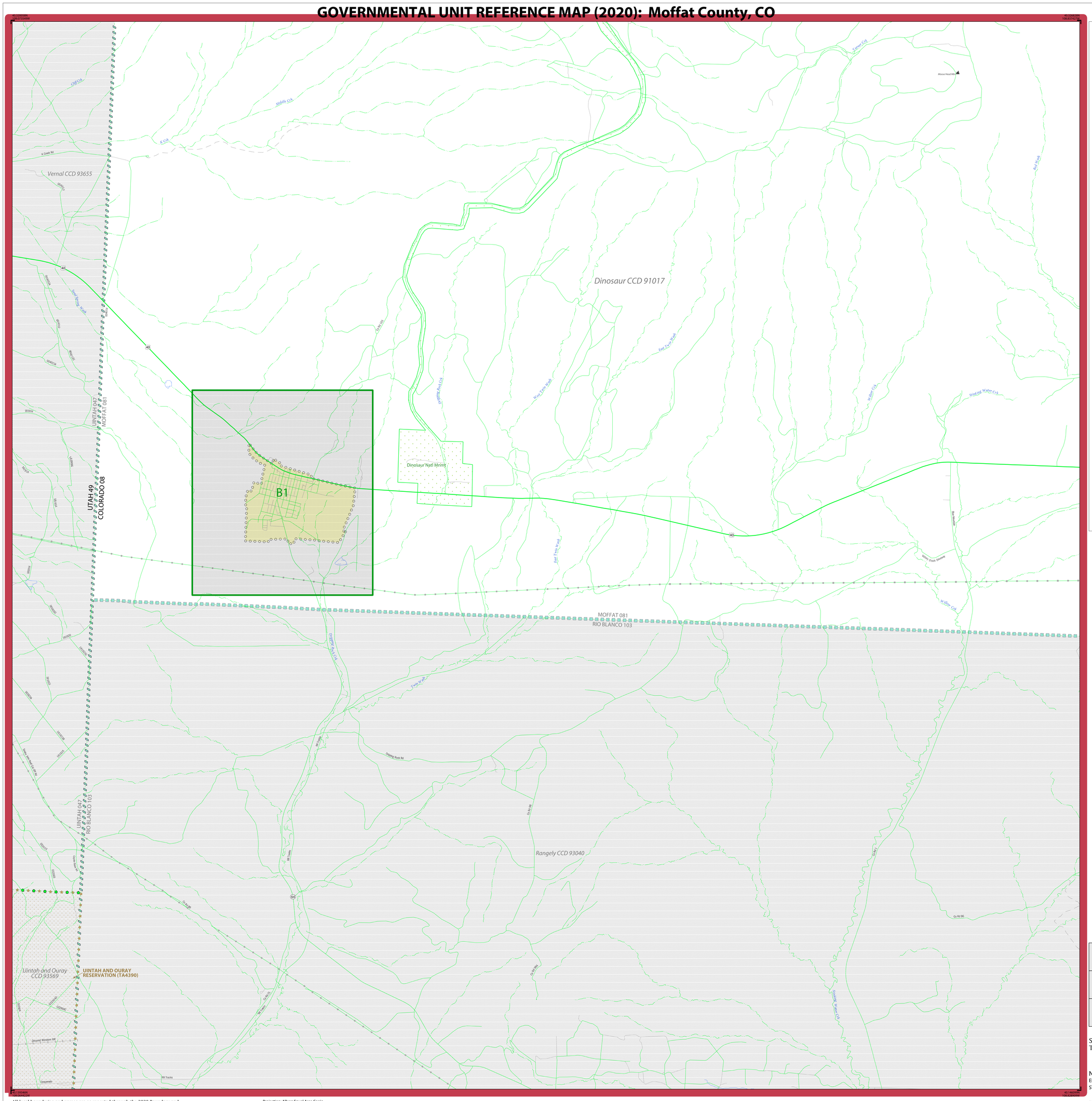

LEGEND

SYMBOL DESCRIPTION	SYMBOL	LABEL STYLE
Federal American Indian Reservation		L'ANSE RESERVATION (TA 1880)
Off-Reservation Trust Land		T1880
American Indian Tribal Subdivision		SHONTO (620)
Alaska Native Regional Corporation (ANRC)		NANA ANRC 52120
State (or statistically equivalent entity)		NEW YORK 36
County (or statistically equivalent entity)		ERIE 029
Minor Civil Division (MCD)[1]		Lee town 41460
Census County Division (CCD)[2]		Jemez CCD 91650
Consolidated City		MILFORD 47500
Incorporated Place[3]		Davis 18100
Census Designated Place (CDP)[2]		Cochiti 16560

DESCRIPTION	SYMBOL
Interstate	5
U.S. Highway	2
State Highway	4
Other Road	Marsh Ln
Cul-de-sac	
Circle	
Geographic Offset or Corridor	
4WD Trail, Stairway, Alley, Walkway, or Ferry	
Railroad	Southern RR
Pipeline or Power Line	
Ridge or Fence	
Property Line or Nonvisible Boundary	
Perennial Stream	Tumbling Cr
Intermittent Stream	Piney Cr
Mountain Peak or Hill	Mt. Baker

DESCRIPTION	SYMBOL
Water Body	Pleasant Lake
Swamp or Marsh	Okefenokee Swamp
Glacier	Bering Glacier
Airport, Airfield, or Helicopter Landing Pad	Dónard Airport
College or University	Coll/Univ
Military	Fort Belvoir
Prison or Juvenile Detention Center	P/JDC
Cemetery	Powell Cmtry
Golf Course	Pinehurst GlfCrs
National Park or Forest	Yosemite NP
Other Park	St Francis Park
Outside Subject Area	
Inset Area	A1

Where state, county, and/or MCD/CCD boundaries coincide, the map shows the boundary symbol for only the highest-ranking of these boundaries. Where American Indian reservation and American Indian tribal subdivision boundaries coincide, the map shows only the American Indian reservation boundaries.

Entity names are followed by either their FIPS code or census code; parentheses indicate a census code.

1 'MCD*' indicates a false MCD. These are for Census Bureau use only.

2 The CCD and CDP boundaries represent statistical entities only and are not updated through the BAS.

3 Incorporated place name color corresponds to the incorporated place fill color.

Due to space limitations, some road names, along with other feature and geography names on the map, may not be shown.

The Census Bureau stores primary and alternate road names, but only primary road names are used to label the roads on these maps.

Key to Adjacent Sheets

	25	26
	32	33

Sheet Location within Entity

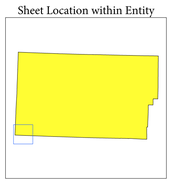

Sheet 32 of 38 PARENT sheets
Total Sheets: 41 (Index 1; Parent 38; Inset 2)

NAME: Moffat County (081)
ENTITY TYPE: County or statistically equivalent entity
ST: Colorado (08)

INDEX OR PARENT SHEET #: 032
INSET SHEET #: 000000

2020 COUNTY REF MAP (PARENT)

5340208081000003200000 0

All legal boundaries and names are as reported through the 2020 Boundary and Annexation Survey (BAS) and Boundary Validation Program (BVP). The boundaries shown on this map are for Census Bureau statistical data collection and tabulation purposes only; their depiction and designation for statistical purposes does not constitute a determination of jurisdictional authority or rights of ownership or entitlement.

Data Source: U.S. Census Bureau's MAF/TIGER database (TAB20), November 2020
Created by Geography Division: December 08, 2020

U.S. DEPARTMENT OF COMMERCE U.S. Census Bureau

Projection: Albers Equal Area Conic
Datum: NAD 83
Spheroid: GRS 80
1st Standard Parallel: 37 39 41
2nd Standard Parallel: 40 20 05
Central Meridian: -105 32 44
Latitude of Projection's Origin: 36 59 35
False Easting: 0
False Northing: 0

0 0.8 1.6 2.4 3.2 4 Kilometers
0 0.5 1 1.5 2 2.5 Miles
The plotted map scale is 1:27,500

N W E S

Boundary and Annexation Survey (BAS) ID: 20808100000
BAS Submission Deadline: March 1, 2021

PDF versions of the BAS maps are available at:
www.census.gov/programs-surveys/bas/geographies.html

For more information, or to request additional maps, please email geo.bas@census.gov, call 1-800-972-5651, or visit www.census.gov/programs-surveys/bas.html.

United States Census Bureau

GOVERNMENTAL UNIT REFERENCE MAP (2020): Moffat County, CO

GOVERNMENTAL UNIT REFERENCE MAP (2020): Moffat County, CO



LEGEND

SYMBOL DESCRIPTION	SYMBOL	LABEL STYLE
Federal American Indian Reservation		L'ANSE RESERVATION (TA 1880)
Off-Reservation Trust Land		T1880
American Indian Tribal Subdivision		SHONTO (620)
Alaska Native Regional Corporation (ANRC)		NANA ANRC 52120
State (or statistically equivalent entity)		NEW YORK 36
County (or statistically equivalent entity)		ERIE 029
Minor Civil Division (MCD)[1]		Lee town 41460
Census County Division (CCD)[2]		Jemez CCD 91650
Consolidated City		MILFORD 47500
Incorporated Place[3]		Davis 18100
Census Designated Place (CDP)[2]		Cochiti 16560

DESCRIPTION	SYMBOL
Interstate	5
U.S. Highway	2
State Highway	4
Other Road	Marsh Ln
Cul-de-sac	
Circle	
Geographic Offset or Corridor	
4WD Trail, Stairway, Alley, Walkway, or Ferry	
Railroad	Southern RR
Pipeline or Power Line	
Ridge or Fence	
Property Line or Nonvisible Boundary	
Perennial Stream	Tumbling Cr
Intermittent Stream	Piney Cr
Mountain Peak or Hill	Mt. Baker

DESCRIPTION	SYMBOL
Water Body	Pleasant Lake
Swamp or Marsh	Okefenokee Swamp
Glacier	Bering Glacier
Airport, Airfield, or Helicopter Landing Pad	Donald Airfield
College or University	Coll/Univ
Military	Fort Belvoir
Prison or Juvenile Detention Center	P/JDC
Cemetery	Powell Cmtry
Golf Course	Pinehurst GlfCrs
National Park or Forest	Yosemite NP
Other Park	St Francis Park
Outside Subject Area	
Inset Area	A1

Where state, county, and/or MCD/CCD boundaries coincide, the map shows the boundary symbol for only the highest-ranking of these boundaries. Where American Indian reservation and American Indian tribal subdivision boundaries coincide, the map shows only the American Indian reservation boundaries.

Entity names are followed by either their FIPS code or census code; parentheses indicate a census code.

1 'MCD*' indicates a false MCD. These are for Census Bureau use only.

2 The CCD and CDP boundaries represent statistical entities only and are not updated through the BAS.

3 Incorporated place name color corresponds to the incorporated place fill color.

Due to space limitations, some road names, along with other feature and geography names on the map, may not be shown.

The Census Bureau stores primary and alternate road names, but only primary road names are used to label the roads on these maps.

Key to Adjacent Sheets

26	27	28
33	34	35

Sheet Location within Entity

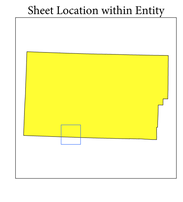

Sheet 34 of 38 PARENT sheets
Total Sheets: 41 (Index 1; Parent 38; Inset 2)

NAME: Moffat County (081)
ENTITY TYPE: County or statistically equivalent entity
ST: Colorado (08)

INDEX OR PARENT SHEET #: 034
INSET SHEET #: 000000

2020 COUNTY REF MAP (PARENT)

5340208081000000034000000

All legal boundaries and names are as reported through the 2020 Boundary and Annexation Survey (BAS) and Boundary Validation Program (BVP). The boundaries shown on this map are for Census Bureau statistical data collection and tabulation purposes only; their depiction and designation for statistical purposes does not constitute a determination of jurisdictional authority or rights of ownership or entitlement.

Data Source: U.S. Census Bureau's MAF/TIGER database (TAB20), November 2020
Created by Geography Division: December 08, 2020

U.S. DEPARTMENT OF COMMERCE U.S. Census Bureau

Projection: Albers Equal Area Conic
Datum: NAD 83
Spheroid: GRS 80
1st Standard Parallel: 37 39 41
2nd Standard Parallel: 40 20 05
Central Meridian: -105 32 44
Latitude of Projection's Origin: 36 59 35
False Easting: 0
False Northing: 0

0 0.8 1.6 2.4 3.2 4 Kilometers
0 0.5 1 1.5 2 2.5 Miles
The plotted map scale is 1:27,500

N W E S

Boundary and Annexation Survey (BAS) ID: 20808100000
BAS Submission Deadline: March 1, 2021

PDF versions of the BAS maps are available at:
www.census.gov/programs-surveys/bas/geographies.html

For more information, or to request additional maps, please email geo.bas@census.gov, call 1-800-972-5651, or visit www.census.gov/programs-surveys/bas.html.

United States Census Bureau

GOVERNMENTAL UNIT REFERENCE MAP (2020): Moffat County, CO

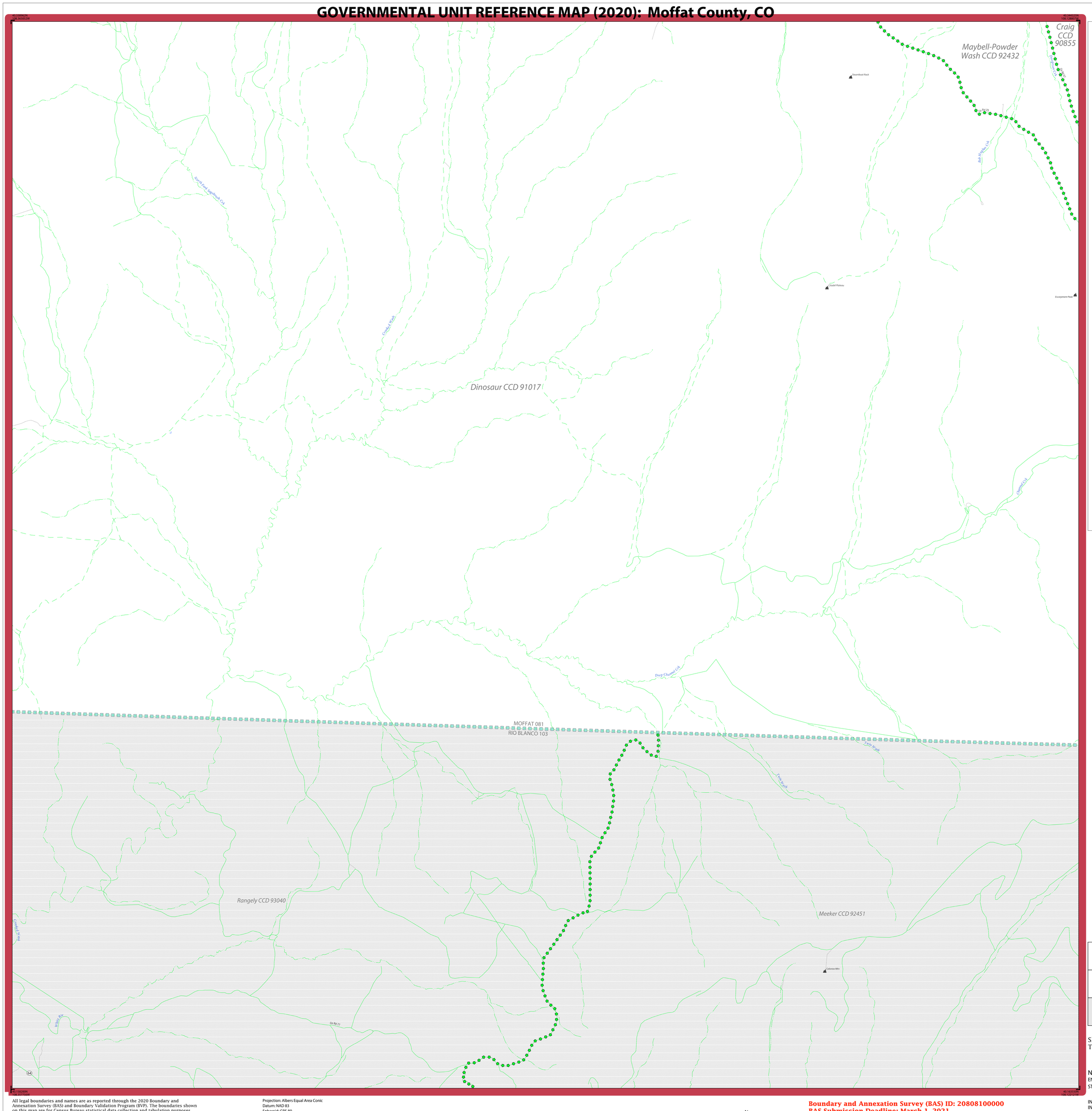

LEGEND

SYMBOL DESCRIPTION	SYMBOL	LABEL STYLE
Federal American Indian Reservation		L'ANSE RESERVATION (TA 1880)
Off-Reservation Trust Land		T1880
American Indian Tribal Subdivision		SHONTO (620)
Alaska Native Regional Corporation (ANRC)		NANA ANRC 52120
State (or statistically equivalent entity)		NEW YORK 36
County (or statistically equivalent entity)		ERIE 029
Minor Civil Division (MCD)[1]		Lee town 41460
Census County Division (CCD)[2]		Jemez CCD 91650
Consolidated City		MILFORD 47500
Incorporated Place[3]		Davis 18100
Census Designated Place (CDP)[2]		Cochiti 16560

DESCRIPTION	SYMBOL	DESCRIPTION	SYMBOL
Interstate	5	Water Body	Pleasant Lake
U.S. Highway	2	Swamp or Marsh	Okefenokee Swamp
State Highway	4	Glacier	Bering Glacier
Other Road	Marsh Ln	Airport, Airfield, or Helicopter Landing Pad	Dónärd Airfield
Cul-de-sac		College or University	Coll/Univ
Circle		Military	Fort Belvoir
Geographic Offset or Corridor		Prison or Juvenile Detention Center	P/JDC
4WD Trail, Stairway, Alley, Walkway, or Ferry		Cemetery	Powell Cmtry
Railroad	Southern RR	Golf Course	Pinehurst GlfCrs
Pipeline or Power Line		National Park or Forest	Yosemite NP
Ridge or Fence		Other Park	St Francis Park
Property Line or Nonvisible Boundary		Outside Subject Area	
Perennial Stream	Tumbling Cr	Inset Area	A1
Intermittent Stream	Piney Cr		
Mountain Peak or Hill	Mt. Baker		

Where state, county, and/or MCD/CCD boundaries coincide, the map shows the boundary symbol for only the highest-ranking of these boundaries. Where American Indian reservation and American Indian tribal subdivision boundaries coincide, the map shows only the American Indian reservation boundaries.

Entity names are followed by either their FIPS code or census code; parentheses indicate a census code.

1 'MCD*' indicates a false MCD. These are for Census Bureau use only.

2 The CCD and CDP boundaries represent statistical entities only and are not updated through the BAS.

3 Incorporated place name color corresponds to the incorporated place fill color.

Due to space limitations, some road names, along with other feature and geography names on the map, may not be shown.

The Census Bureau stores primary and alternate road names, but only primary road names are used to label the roads on these maps.

Key to Adjacent Sheets

27	28	29
34	35	36

Sheet Location within Entity

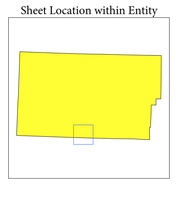

Sheet 35 of 38 PARENT sheets
Total Sheets: 41 (Index 1; Parent 38; Inset 2)

NAME: Moffat County (081)
ENTITY TYPE: County or statistically equivalent entity
ST: Colorado (08)

INDEX OR PARENT SHEET #: 035
INSET SHEET #: 000000

2020 COUNTY REF MAP (PARENT)

5340208081000000035000000

All legal boundaries and names are as reported through the 2020 Boundary and Annexation Survey (BAS) and Boundary Validation Program (BVP). The boundaries shown on this map are for Census Bureau statistical data collection and tabulation purposes only; their depiction and designation for statistical purposes does not constitute a determination of jurisdictional authority or rights of ownership or entitlement.

Data Source: U.S. Census Bureau's MAF/TIGER database (TAB20), November 2020
Created by Geography Division: December 08, 2020

U.S. DEPARTMENT OF COMMERCE U.S. Census Bureau

Projection: Albers Equal Area Conic
Datum: NAD 83
Spheroid: GRS 80
1st Standard Parallel: 37 39 41
2nd Standard Parallel: 40 20 05
Central Meridian: -105 32 44
Latitude of Projection's Origin: 36 59 35
False Easting: 0
False Northing: 0

0 0.8 1.6 2.4 3.2 4 Kilometers
0 0.5 1 1.5 2 2.5 Miles
The plotted map scale is 1:27,500

N W E S

Boundary and Annexation Survey (BAS) ID: 20808100000
BAS Submission Deadline: March 1, 2021

PDF versions of the BAS maps are available at:
www.census.gov/programs-surveys/bas/geographies.html

For more information, or to request additional maps, please email geo.bas@census.gov, call 1-800-972-5651, or visit www.census.gov/programs-surveys/bas.html.

United States Census Bureau

GOVERNMENTAL UNIT REFERENCE MAP (2020): Moffat County, CO

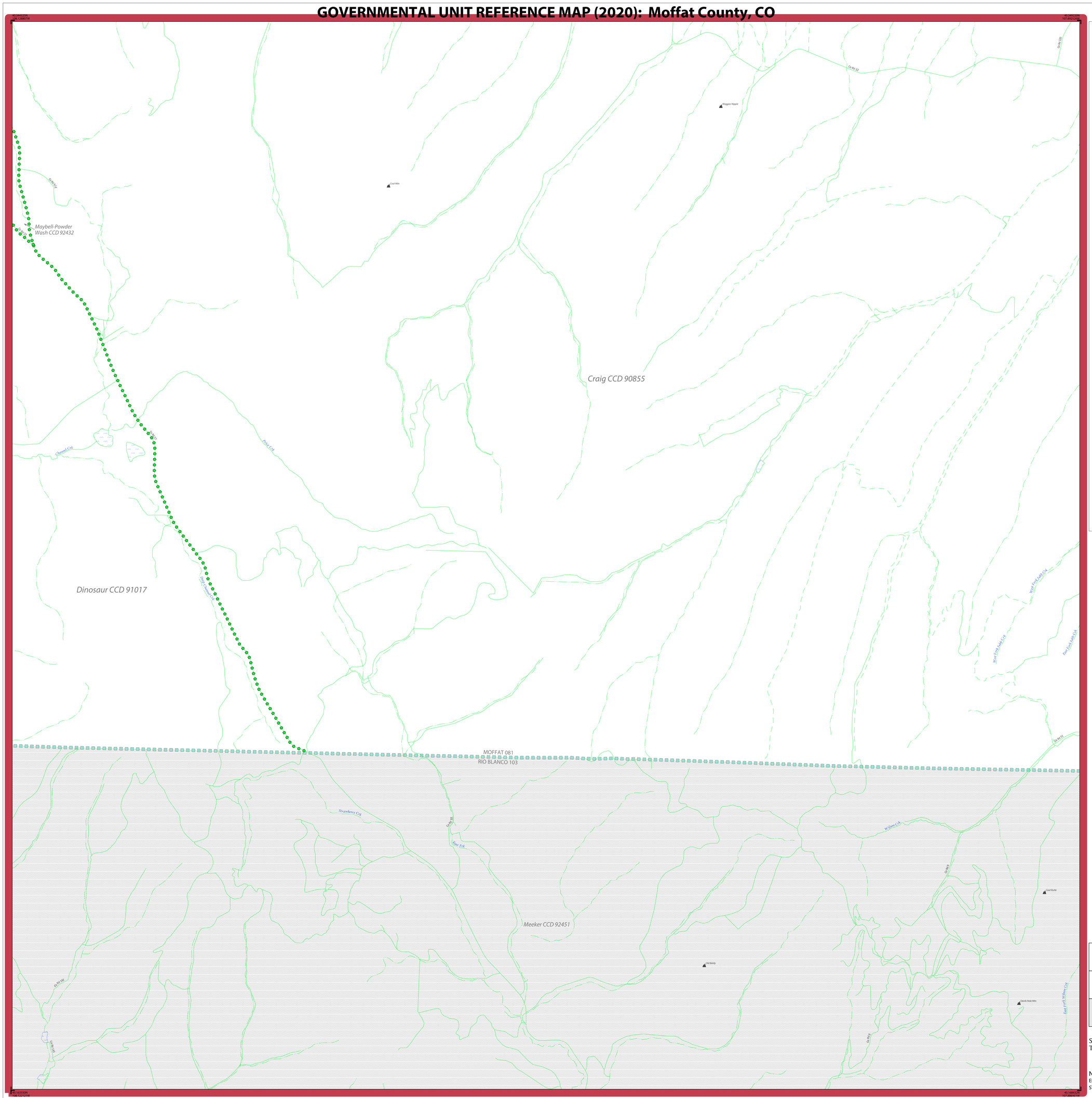

LEGEND

SYMBOL DESCRIPTION	SYMBOL	LABEL STYLE
Federal American Indian Reservation		L'ANSE RESERVATION (TA 1880)
Off-Reservation Trust Land		T1880
American Indian Tribal Subdivision		SHONTO (620)
Alaska Native Regional Corporation (ANRC)		*NANA ANRC 52120*
State (or statistically equivalent entity)		NEW YORK 36
County (or statistically equivalent entity)		ERIE 029
Minor Civil Division (MCD)[1]		Lee town 41460
Census County Division (CCD)[2]		*Jemez CCD 91650*
Consolidated City		MILFORD 47500
Incorporated Place[3]		Davis 18100
Census Designated Place (CDP)[2]		*Cochiti 16560*

DESCRIPTION	SYMBOL	DESCRIPTION	SYMBOL
Interstate	5	Water Body	*Pleasant Lake*
U.S. Highway	2	Swamp or Marsh	*Okefenokee Swamp*
State Highway	4	Glacier	*Bering Glacier*
Other Road	Marsh Ln	Airport, Airfield, or Helicopter Landing Pad	*Dónard Airfield*
Cul-de-sac		College or University	Coll/Univ
Circle		Military	Fort Belvoir
Geographic Offset or Corridor		Prison or Juvenile Detention Center	P/JDC
4WD Trail, Stairway, Alley, Walkway, or Ferry		Cemetery	Powell Cmtry
Railroad	Southern RR	Golf Course	Pinehurst GlfCrs
Pipeline or Power Line		National Park or Forest	Yosemite NP
Ridge or Fence		Other Park	St Francis Park
Property Line or Nonvisible Boundary		Outside Subject Area	
Perennial Stream	*Tumbling Cr*	Inset Area	A1
Intermittent Stream	*Piney Cr*		
Mountain Peak or Hill	*Mt. Baker*		

Where state, county, and/or MCD/CCD boundaries coincide, the map shows the boundary symbol for only the highest-ranking of these boundaries. Where American Indian reservation and American Indian tribal subdivision boundaries coincide, the map shows only the American Indian reservation boundaries.

Entity names are followed by either their FIPS code or census code; parentheses indicate a census code.

1 'MCD*' indicates a false MCD. These are for Census Bureau use only.

2 The CCD and CDP boundaries represent statistical entities only and are not updated through the BAS.

3 Incorporated place name color corresponds to the incorporated place fill color.

Due to space limitations, some road names, along with other feature and geography names on the map, may not be shown.

The Census Bureau stores primary and alternate road names, but only primary road names are used to label the roads on these maps.

Key to Adjacent Sheets

28	29	30
35	36	37

Sheet Location within Entity

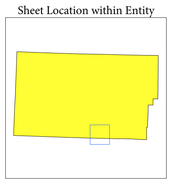

Sheet 36 of 38 PARENT sheets
Total Sheets: 41 (Index 1; Parent 38; Inset 2)

NAME: Moffat County (081)
ENTITY TYPE: County or statistically equivalent entity
ST: Colorado (08)

INDEX OR PARENT SHEET #: 036
INSET SHEET #: 000000

2020 COUNTY REF MAP (PARENT)

5340208081000000036000000

All legal boundaries and names are as reported through the 2020 Boundary and Annexation Survey (BAS) and Boundary Validation Program (BVP). The boundaries shown on this map are for Census Bureau statistical data collection and tabulation purposes only; their depiction and designation for statistical purposes does not constitute a determination of jurisdictional authority or rights of ownership or entitlement.

Data Source: U.S. Census Bureau's MAF/TIGER database (TAB20), November 2020
Created by Geography Division: December 08, 2020

U.S. DEPARTMENT OF COMMERCE U.S. Census Bureau

Projection: Albers Equal Area Conic
Datum: NAD 83
Spheroid: GRS 80
1st Standard Parallel: 37 39 41
2nd Standard Parallel: 40 20 05
Central Meridian: -105 32 44
Latitude of Projection's Origin: 36 59 35
False Easting: 0
False Northing: 0

0 0.8 1.6 2.4 3.2 4 Kilometers
0 0.5 1 1.5 2 2.5 Miles
The plotted map scale is 1:27,500

N W E S

Boundary and Annexation Survey (BAS) ID: 20808100000
BAS Submission Deadline: March 1, 2021

PDF versions of the BAS maps are available at:
www.census.gov/programs-surveys/bas/geographies.html

For more information, or to request additional maps, please email geo.bas@census.gov, call 1-800-972-5651, or visit www.census.gov/programs-surveys/bas.html.

United States Census Bureau

GOVERNMENTAL UNIT REFERENCE MAP (2020): Moffat County, CO



LEGEND

SYMBOL DESCRIPTION	SYMBOL	LABEL STYLE
Federal American Indian Reservation		L'ANSE RESERVATION (TA 1880)
Off-Reservation Trust Land		T1880
American Indian Tribal Subdivision		SHONTO (620)
Alaska Native Regional Corporation (ANRC)		*NANA ANRC 52120*
State (or statistically equivalent entity)		NEW YORK 36
County (or statistically equivalent entity)		ERIE 029
Minor Civil Division (MCD)[1]		Lee town 41460
Census County Division (CCD)[2]		*Jemez CCD 91650*
Consolidated City		MILFORD 47500
Incorporated Place[3]		Davis 18100
Census Designated Place (CDP)[2]		*Cochiti 16560*

DESCRIPTION	SYMBOL	DESCRIPTION	SYMBOL
Interstate	5	Water Body	*Pleasant Lake*
U.S. Highway	2	Swamp or Marsh	*Okefenokee Swamp*
State Highway	4	Glacier	*Bering Glacier*
Other Road	Marsh Ln	Airport, Airfield, or Helicopter Landing Pad	Donald Airfield
Cul-de-sac		College or University	Coll/Univ
Circle		Military	Fort Belvoir
Geographic Offset or Corridor		Prison or Juvenile Detention Center	PJDC
4WD Trail, Stairway, Alley, Walkway, or Ferry		Cemetery	Powell Cmtry
Railroad	Southern RR	Golf Course	Pinehurst GlfCrs
Pipeline or Power Line		National Park or Forest	Yosemite NP
Ridge or Fence		Other Park	St Francis Park
Property Line or Nonvisible Boundary		Outside Subject Area	
Perennial Stream	*Tumbling Cr*	Inset Area	A1
Intermittent Stream	*Piney Cr*		
Mountain Peak or Hill	*Mt. Baker*		

Where state, county, and/or MCD/CCD boundaries coincide, the map shows the boundary symbol for only the highest-ranking of these boundaries. Where American Indian reservation and American Indian tribal subdivision boundaries coincide, the map shows only the American Indian reservation boundaries.

Entity names are followed by either their FIPS code or census code; parentheses indicate a census code.

1 'MCD*' indicates a false MCD. These are for Census Bureau use only.

2 The CCD and CDP boundaries represent statistical entities only and are not updated through the BAS.

3 Incorporated place name color corresponds to the incorporated place fill color.

Due to space limitations, some road names, along with other feature and geography names on the map, may not be shown.

The Census Bureau stores primary and alternate road names, but only primary road names are used to label the roads on these maps.

Key to Adjacent Sheets

29	30	31
36	37	38

Sheet Location within Entity

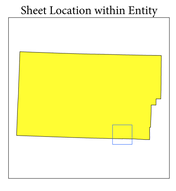

Sheet 37 of 38 PARENT sheets
Total Sheets: 41 (Index 1; Parent 38; Inset 2)

NAME: Moffat County (081)
ENTITY TYPE: County or statistically equivalent entity
ST: Colorado (08)

INDEX OR PARENT SHEET #: 037
INSET SHEET #: 000000

2020 COUNTY REF MAP (PARENT)

5340208081000000037000000

All legal boundaries and names are as reported through the 2020 Boundary and Annexation Survey (BAS) and Boundary Validation Program (BVP). The boundaries shown on this map are for Census Bureau statistical data collection and tabulation purposes only; their depiction and designation for statistical purposes does not constitute a determination of jurisdictional authority or rights of ownership or entitlement.

Data Source: U.S. Census Bureau's MAF/TIGER database (TAB20), November 2020
Created by Geography Division: December 08, 2020

U.S. DEPARTMENT OF COMMERCE U.S. Census Bureau

Projection: Albers Equal Area Conic
Datum: NAD 83
Spheroid: GRS 80
1st Standard Parallel: 37 39 41
2nd Standard Parallel: 40 20 05
Central Meridian: -105 32 44
Latitude of Projection's Origin: 36 59 35
False Easting: 0
False Northing: 0

0 0.8 1.6 2.4 3.2 4 Kilometers
0 0.5 1 1.5 2 2.5 Miles
The plotted map scale is 1:27,500

N W E S

Boundary and Annexation Survey (BAS) ID: 20808100000
BAS Submission Deadline: March 1, 2021

PDF versions of the BAS maps are available at:
www.census.gov/programs-surveys/bas/geographies.html

For more information, or to request additional maps, please email geo.bas@census.gov, call 1-800-972-5651, or visit www.census.gov/programs-surveys/bas.html.

United States Census Bureau

GOVERNMENTAL UNIT REFERENCE MAP (2020): Moffat County, CO

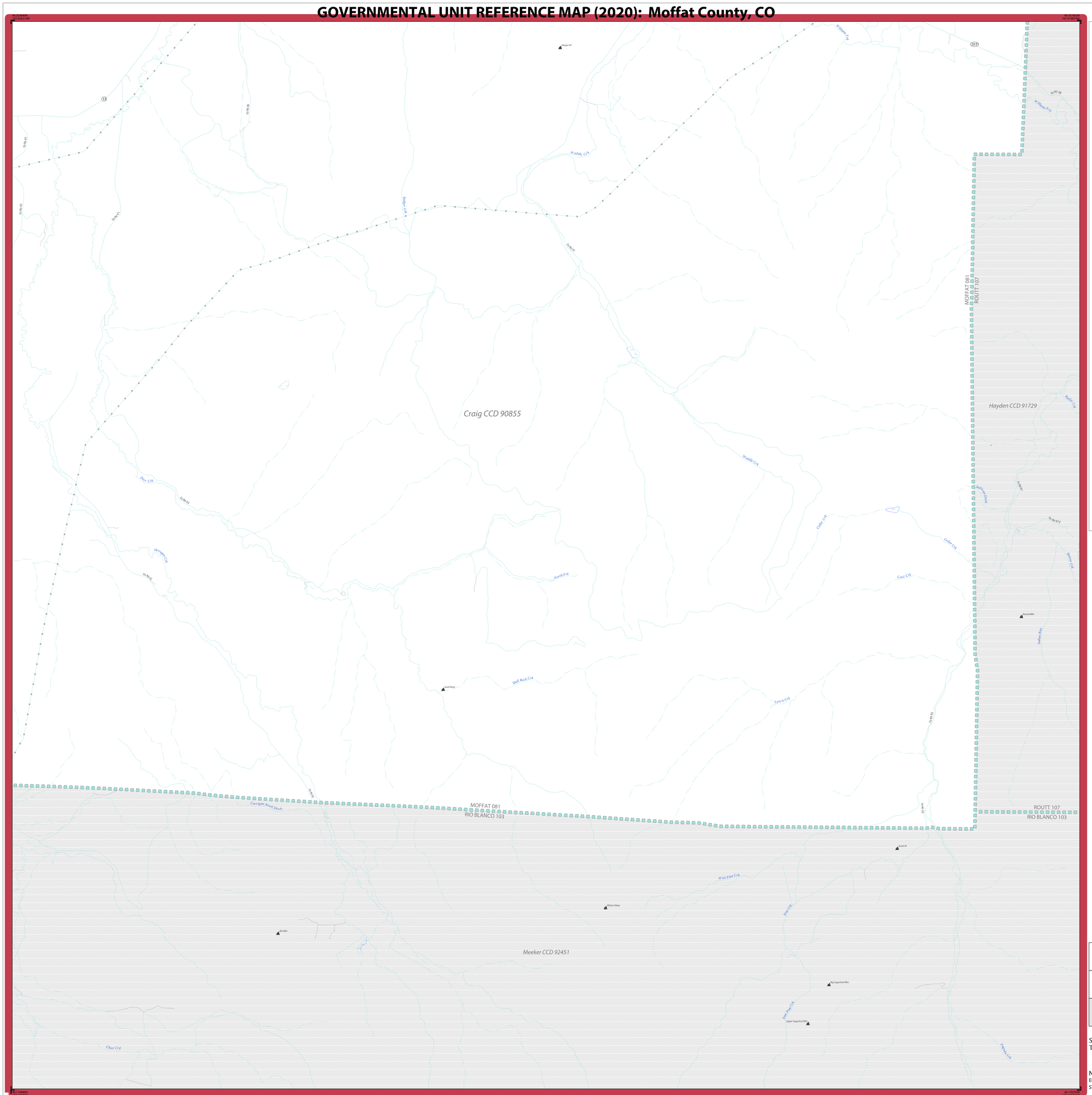
Craig CCD 90855
Hayden CCD 91729
Meeker CCD 92451
MOFFAT 081
ROUTT 107
MOFFAT 081
RIO BLANCO 103
ROUTT 107
RIO BLANCO 103
Wadsworth Peak
Round Mtn
Dwyer Mtn
Rio Mtn
Rio Sugarloaf Mtn
Upper Sugarloaf Mtn
Wilson Mesa
Wolf Rock
Wagon rd
Wadsworth Blvd
Wadsworth Blvd
Wadsworth Blv

GOVERNMENTAL UNIT REFERENCE MAP (2020): Moffat County, CO

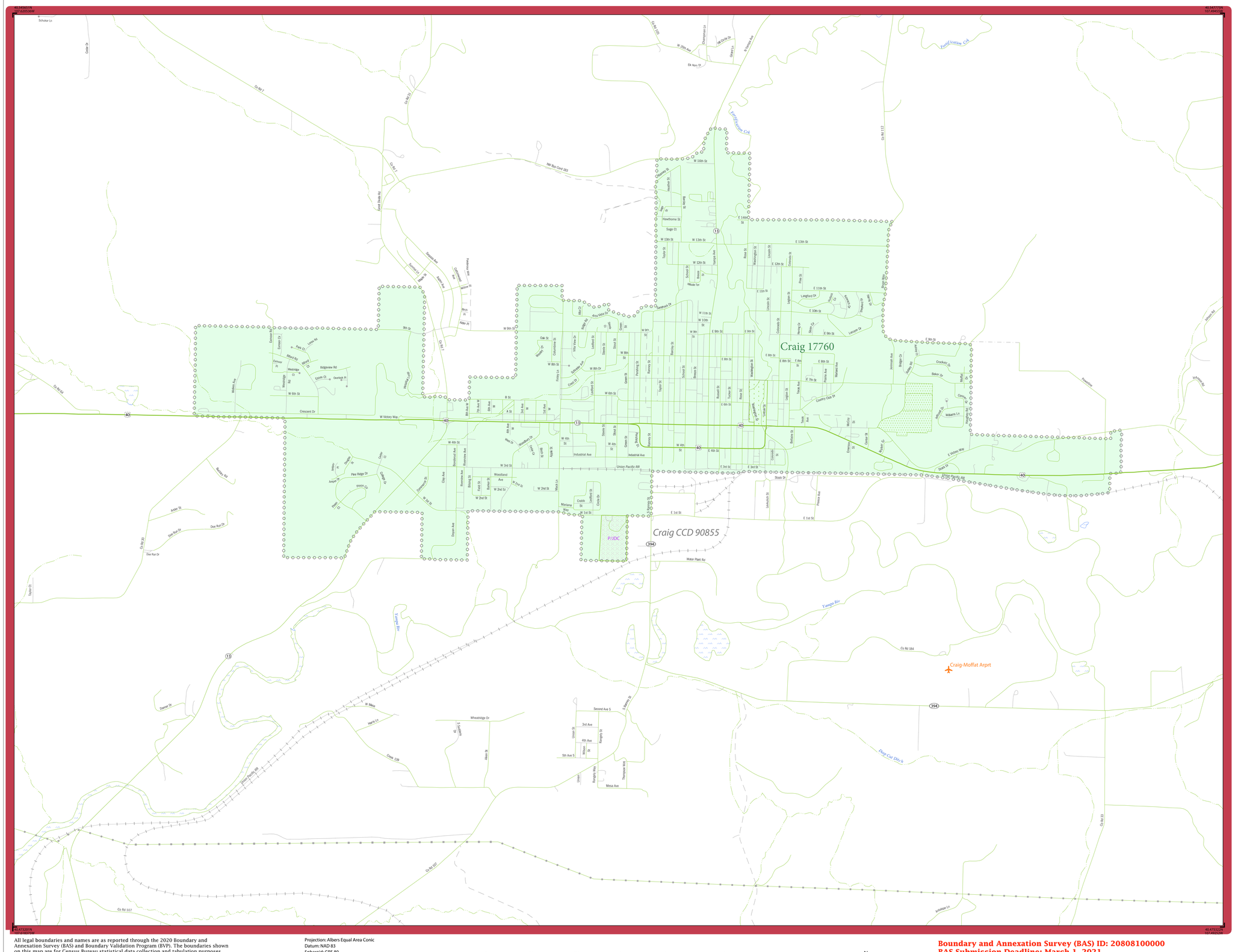
Craig 17760
Craig CCD 90855
Craig-Moffat Arpt
Yampa Riv
Fortification Crk
Hill Bro Cond 183
Union Pacific RR
Water Plant Rd
Co Rd 184
Dry Cor Ditch
Co Rd 7
Co Rd 17
Co Rd 21
Co Rd 112
Co Rd 107
Co Rd 23
Co Rd 20
Co Rd 1
Co Rd 139
Co Rd 33
Co Rd 108
Co Rd 8
Co Rd 14
Co Rd 30
Co Rd 13
Co Rd 394
Co Rd 40
W Victory Way
E Victory Way
Stock Dr
Industrial Ave
Yampa Ave
Ridge St
Lincoln St
Colorado St
Washington St
Russell St
Taylor St
Barnett St
Green St
Steele St
Logan St
Pine St
Phone Ave
Lincoln Dr
Langford Dr
Country Club Dr
Lincoln Ave
Jennings Ave
Bridge Ln
Crockett Ct
Baker Dr
Wilderness Ln
Hughes Rd
Pawnee
Johnson Rd
Jackson Ln
Sunset Dr
Sandrock Dr
Hawthorne St
Sage Ct
Rose St
Pine St
Langford Dr
Lincoln St
Colorado St
Washington St
Russell St
Taylor St
Barnett St
Green St
Steele St
Logan St
Pine St
Phone Ave
Lincoln Dr
Lincoln Ave
Jennings Ave
Bridge Ln
Crockett Ct
Baker Dr
Wilderness Ln
Hughes Rd
Pawnee
Johnson Rd
Jackson Ln
Sunset Dr
Sandrock Dr
Hawthorne St
Sage Ct
Rose St
Pine St

GOVERNMENTAL UNIT REFERENCE MAP (2020): Moffat County, CO

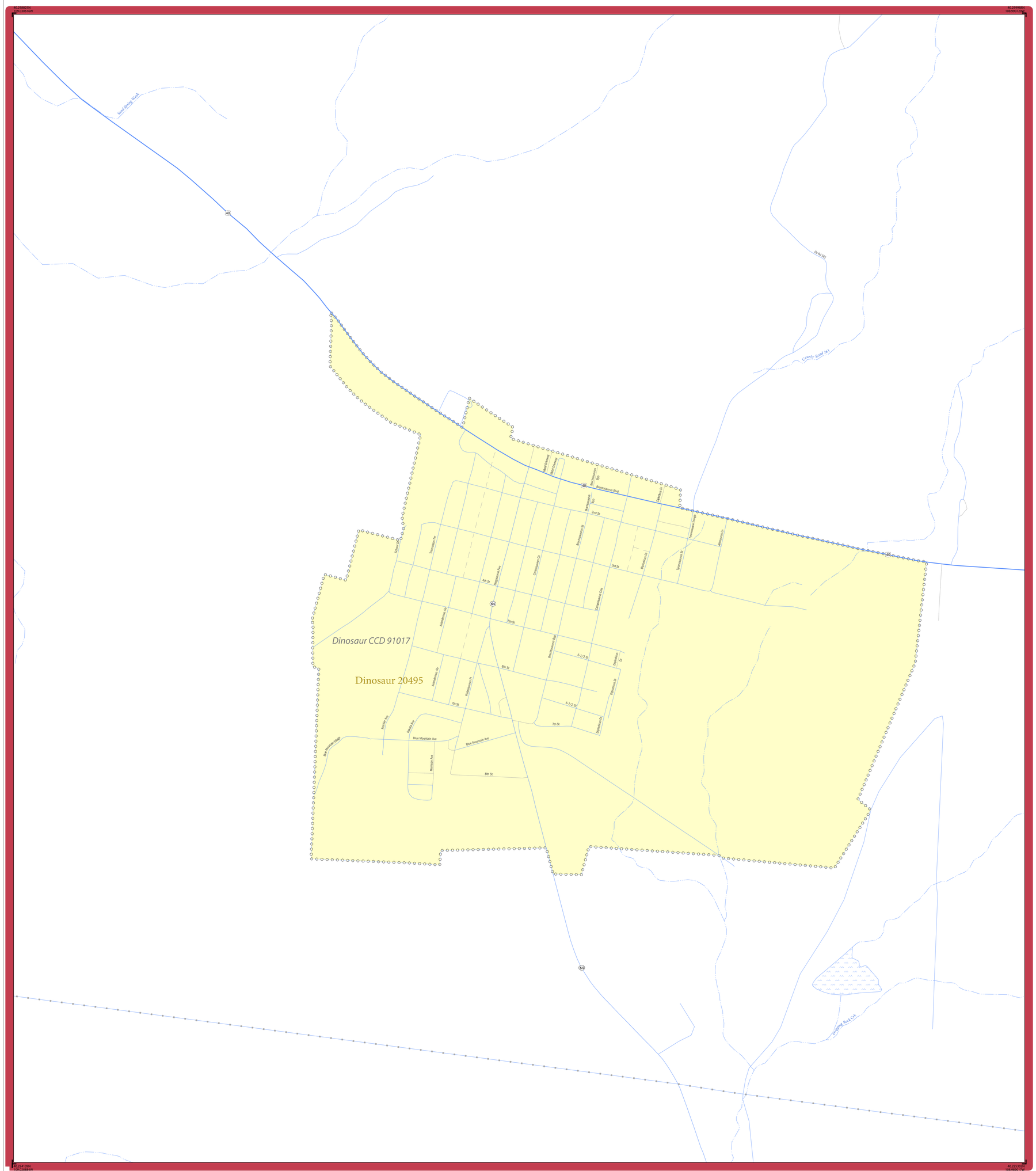

LEGEND

SYMBOL DESCRIPTION	SYMBOL	LABEL STYLE
Federal American Indian Reservation		L'ANSE RESERVATION (TA 1880)
Off-Reservation Trust Land		T1880
American Indian Tribal Subdivision		SHONTO (620)
Alaska Native Regional Corporation (ANRC)		*NANA ANRC 52120*
State (or statistically equivalent entity)		NEW YORK 36
County (or statistically equivalent entity)		ERIE 029
Minor Civil Division (MCD)[1]		Lee town 41460
Census County Division (CCD)[2]		*Jemez CCD 91650*
Consolidated City		MILFORD 47500
Incorporated Place[3]		Davis 18100
Census Designated Place (CDP)[2]		*Cochiti 16560*

DESCRIPTION	SYMBOL
Interstate	5
U.S. Highway	2
State Highway	4
Other Road	Marsh Ln
Cul-de-sac	
Circle	
Geographic Offset or Corridor	
4WD Trail, Stairway, Alley, Walkway, or Ferry	
Railroad	Southern RR
Pipeline or Power Line	
Ridge or Fence	
Property Line or Nonvisible Boundary	
Perennial Stream	Tumbling Cr
Intermittent Stream	Piney Cr
Mountain Peak or Hill	Mt. Baker

DESCRIPTION	SYMBOL
Water Body	Pleasant Lake
Swamp or Marsh	Okefenokee Swamp
Glacier	Bering Glacier
Airport, Airfield, or Helicopter Landing Pad	Dónärd Airfield
College or University	Coll/Univ
Military	Fort Belvoir
Prison or Juvenile Detention Center	P/JDC
Cemetery	Powell Cmtry
Golf Course	Pinehurst GlfCrs
National Park or Forest	Yosemite NP
Other Park	St Francis Park
Outside Subject Area	
Inset Area	A1

Where state, county, and/or MCD/CCD boundaries coincide, the map shows the boundary symbol for only the highest-ranking of these boundaries. Where American Indian reservation and American Indian tribal subdivision boundaries coincide, the map shows only the American Indian reservation boundaries.

Entity names are followed by either their FIPS code or census code; parentheses indicate a census code.

1 'MCD*' indicates a false MCD. These are for Census Bureau use only.

2 The CCD and CDP boundaries represent statistical entities only and are not updated through the BAS.

3 Incorporated place name color corresponds to the incorporated place fill color.

Due to space limitations, some road names, along with other feature and geography names on the map, may not be shown.

The Census Bureau stores primary and alternate road names, but only primary road names are used to label the roads on these maps.

Sheet Location within Entity

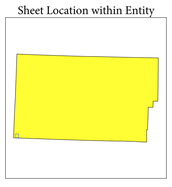

Sheet B1 of 2 INSET sheets
Total Sheets: 41 (Index 1; Parent 38; Inset 2)

NAME: Moffat County (081)
ENTITY TYPE: County or statistically equivalent entity
ST: Colorado (08)

INDEX OR PARENT SHEET #: 032
INSET SHEET #: 006601

2020 COUNTY REF MAP (INSET)

5340208081000000032006601

All legal boundaries and names are as reported through the 2020 Boundary and Annexation Survey (BAS) and Boundary Validation Program (BVP). The boundaries shown on this map are for Census Bureau statistical data collection and tabulation purposes only; their depiction and designation for statistical purposes does not constitute a determination of jurisdictional authority or rights of ownership or entitlement.

Data Source: U.S. Census Bureau's MAF/TIGER database (TAB20), November 2020
Created by Geography Division: December 08, 2020

U.S. DEPARTMENT OF COMMERCE U.S. Census Bureau

Projection: Albers Equal Area Conic
Datum: NAD 83
Spheroid: GRS 80
1st Standard Parallel: 37 39 41
2nd Standard Parallel: 40 20 05
Central Meridian: -105 32 44
Latitude of Projection's Origin: 36 59 35
False Easting: 0
False Northing: 0

0 0.1 0.2 0.3 0.4 0.5 Kilometers
0 0.1 0.2 0.3 0.4 0.5 Miles
The plotted map scale is 1:5,441

N W E S

Boundary and Annexation Survey (BAS) ID: 20808100000
BAS Submission Deadline: March 1, 2021

PDF versions of the BAS maps are available at:
www.census.gov/programs-surveys/bas/geographies.html

For more information, or to request additional maps, please email geo.bas@census.gov, call 1-800-972-5651, or visit www.census.gov/programs-surveys/bas.html.

United States Census Bureau