GOVERNMENTAL UNIT REFERENCE MAP (2020): Rio Blanco County, CO

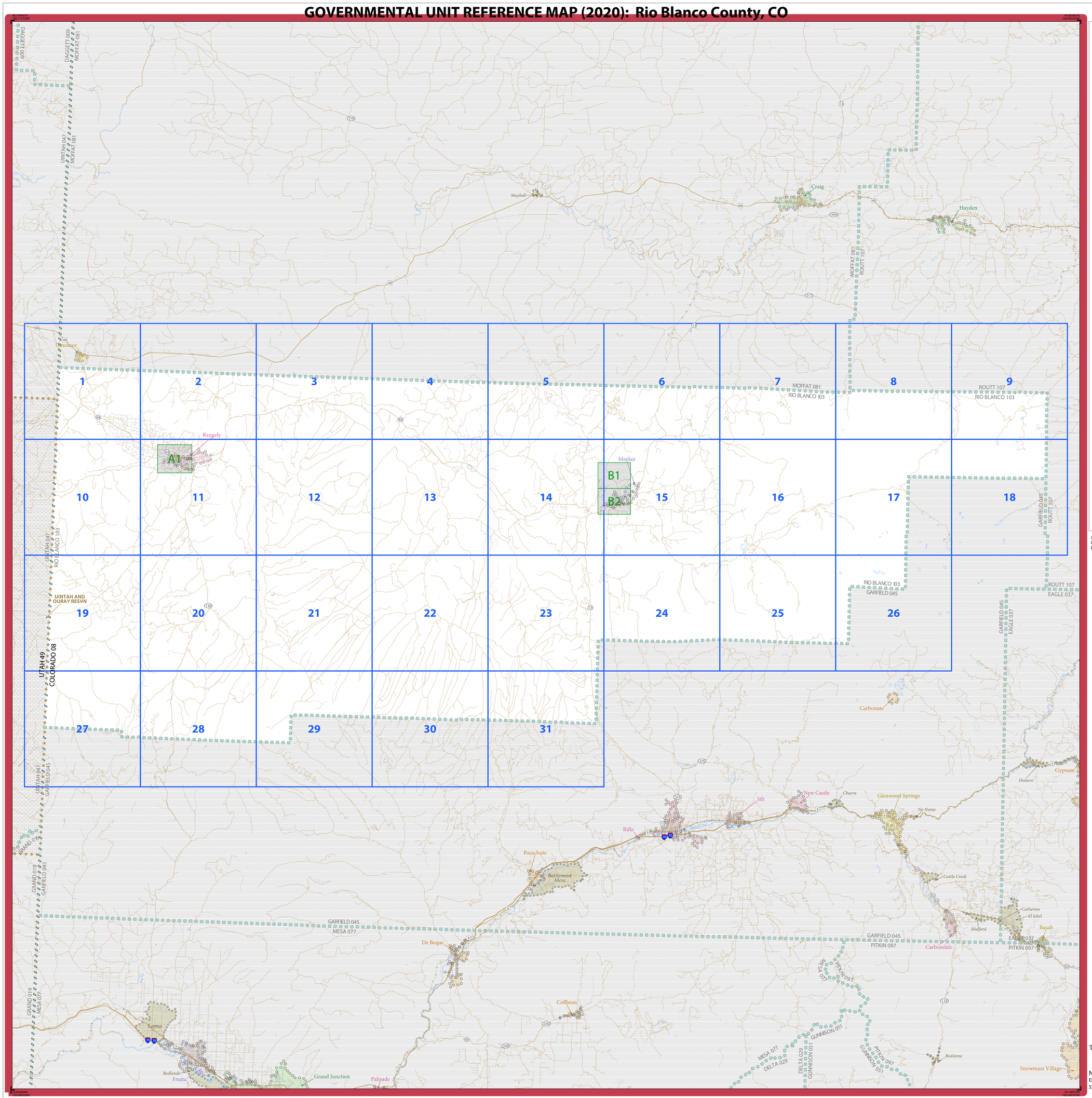

LEGEND

SYMBOL DESCRIPTION	SYMBOL	LABEL STYLE
Federal American Indian Reservation		L'ANSE RESERVATION (TA 1880)
Off-Reservation Trust Land		T1880
American Indian Tribal Subdivision		SHONTO (620)
Alaska Native Regional Corporation (ANRC)		*NANA ANRC 52120*
State (or statistically equivalent entity)		NEW YORK 36
County (or statistically equivalent entity)		ERIE 029
Minor Civil Division (MCD)[1]		Lee town 41460
Census County Division (CCD)[2]		*Jemez CCD 91650*
Consolidated City		MILFORD 47500
Incorporated Place[3]		Davis 18100
Census Designated Place (CDP)[2]		*Cochiti 16560*

DESCRIPTION	SYMBOL	DESCRIPTION	SYMBOL
Interstate	5	Water Body	*Pleasant Lake*
U.S. Highway	2	Swamp or Marsh	*Okefenokee Swamp*
State Highway	4	Glacier	*Bering Glacier*
Other Road	Marsh Ln	Airport, Airfield, or Helicopter Landing Pad	Dinard Airport
Cul-de-sac		College or University	Coll/Univ
Circle		Military	Fort Belvoir
Geographic Offset or Corridor		Prison or Juvenile Detention Center	P/JDC
4WD Trail, Stairway, Alley, Walkway, or Ferry		Cemetery	Powell Cmtry
Railroad	Southern RR	Golf Course	Pinehurst GlfCrs
Pipeline or Power Line		National Park or Forest	Yosemite NP
Ridge or Fence		Other Park	St Francis Park
Property Line or Nonvisible Boundary		Outside Subject Area	
Perennial Stream	*Tumbling Cr*	Inset Area	A1
Intermittent Stream	*Piney Cr*		
Mountain Peak or Hill	*Mt. Baker*		

Where state, county, and/or MCD/CCD boundaries coincide, the map shows the boundary symbol for only the highest-ranking of these boundaries. Where American Indian reservation and American Indian tribal subdivision boundaries coincide, the map shows only the American Indian reservation boundaries.

Entity names are followed by either their FIPS code or census code; parentheses indicate a census code.

1 'MCD' indicates a false MCD. These are for Census Bureau use only.

2 The CCD and CDP boundaries represent statistical entities only and are not updated through the BAS.

3 Incorporated place name color corresponds to the incorporated place fill color.

Due to space limitations, some road names, along with other feature and geography names on the map, may not be shown.

The Census Bureau stores primary and alternate road names, but only primary road names are used to label the roads on these maps.

Note: This index map sheet provides the map sheet configuration in relation to the subject entity. Due to scale limitations, map content may be simplified. Refer to parent and/or inset map sheets for detailed map content.

Total Sheets: 35 (Index 1; Parent 31; Inset 3)

NAME: Rio Blanco County (103)
ENTITY TYPE: County or statistically equivalent entity
ST: Colorado (08)

INDEX OR PARENT SHEET #: 000
INSET SHEET #: 000000

2020 COUNTY REF MAP (INDEX)

5340208103000000000000

All legal boundaries and names are as reported through the 2020 Boundary and Annexation Survey (BAS) and Boundary Validation Program (BVP). The boundaries shown on this map are for Census Bureau statistical data collection and tabulation purposes only; their depiction and designation for statistical purposes does not constitute a determination of jurisdictional authority or rights of ownership or entitlement.

Data Source: U.S. Census Bureau's MAF/TIGER database (TAB20), November 2020
Created by Geography Division: December 08, 2020

U.S. DEPARTMENT OF COMMERCE U.S. Census Bureau

Projection: Albers Equal Area Conic
Datum: NAD 83
Spheroid: GRS 80
1st Standard Parallel: 37 39 41
2nd Standard Parallel: 40 20 05
Central Meridian: -105 32 44
Latitude of Projection's Origin: 36 59 35
False Easting: 0
False Northing: 0

0 7 14 21 28 35 Kilometers
0 5 10 15 20 25 Miles
The plotted map scale is 1:253,316

N W E S

Boundary and Annexation Survey (BAS) ID: 20810300000
BAS Submission Deadline: March 1, 2021

PDF versions of the BAS maps are available at:
www.census.gov/programs-surveys/bas/geographies.html

For more information, or to request additional maps, please email geo.bas@census.gov, call 1-800-972-5651, or visit www.census.gov/programs-surveys/bas.html.

United States Census Bureau

GOVERNMENTAL UNIT REFERENCE MAP (2020): Rio Blanco County, CO

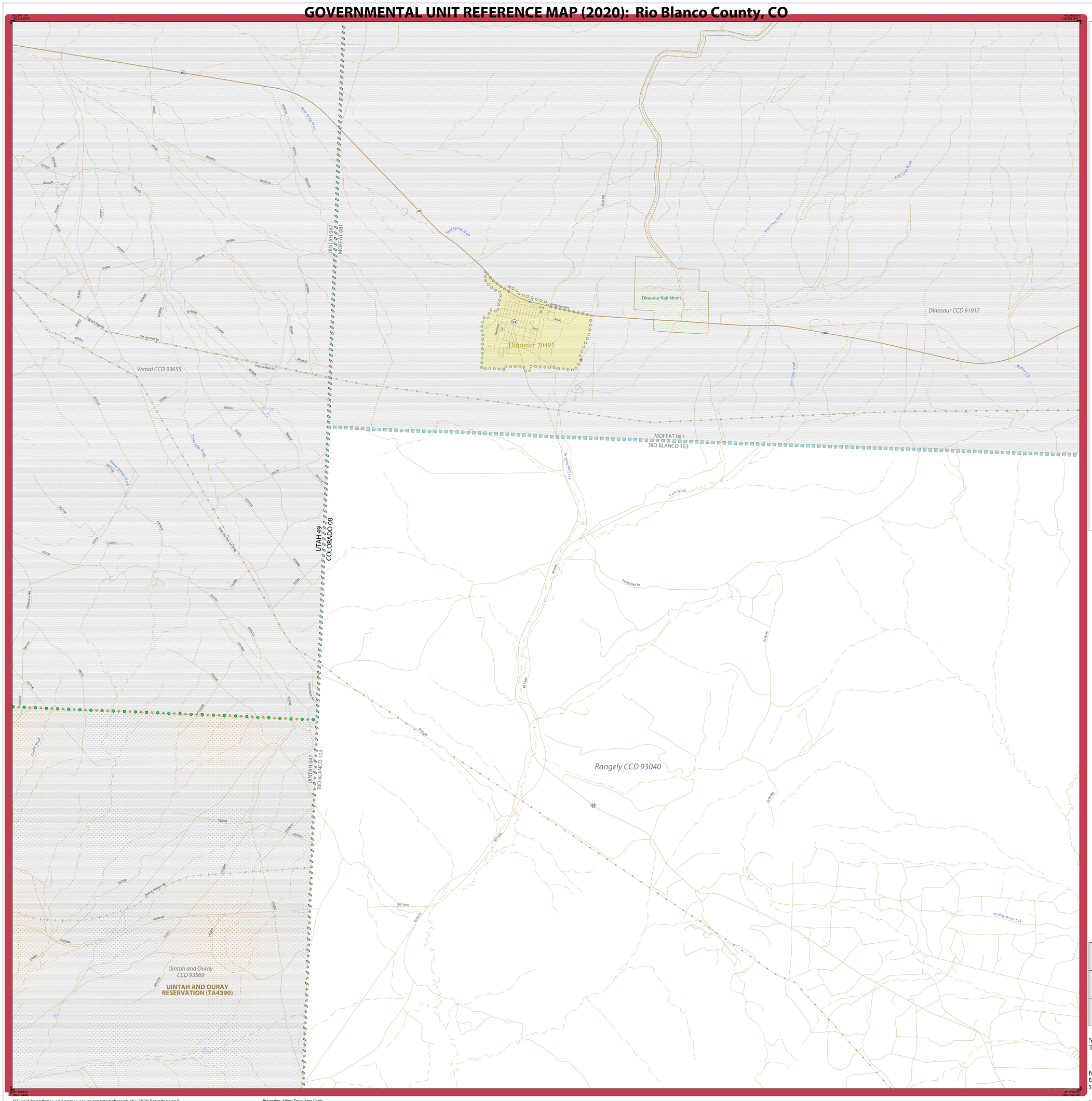

LEGEND

SYMBOL DESCRIPTION	SYMBOL	LABEL STYLE
Federal American Indian Reservation		L'ANSE RESERVATION (TA 1880)
Off-Reservation Trust Land		T1880
American Indian Tribal Subdivision		SHONTO (620)
Alaska Native Regional Corporation (ANRC)		*NANA ANRC 52120*
State (or statistically equivalent entity)		NEW YORK 36
County (or statistically equivalent entity)		ERIE 029
Minor Civil Division (MCD)[1]		Lee town 41460
Census County Division (CCD)[2]		*Jemez CCD 91650*
Consolidated City		MILFORD 47500
Incorporated Place[3]		Davis 18100
Census Designated Place (CDP)[2]		*Cochiti 16560*

DESCRIPTION	SYMBOL	DESCRIPTION	SYMBOL
Interstate	5	Water Body	*Pleasant Lake*
U.S. Highway	2	Swamp or Marsh	*Okefenokee Swamp*
State Highway	4	Glacier	*Bering Glacier*
Other Road	Marsh Ln	Airport, Airfield, or Helicopter Landing Pad	Dinard Airport
Cul-de-sac		College or University	Coll/Univ
Circle		Military	Fort Belvoir
Geographic Offset or Corridor		Prison or Juvenile Detention Center	PJDC
4WD Trail, Stairway, Alley, Walkway, or Ferry		Cemetery	Powell Cmtry
Railroad	Southern RR	Golf Course	Pinehurst GlfCrs
Pipeline or Power Line		National Park or Forest	Yosemite NP
Ridge or Fence		Other Park	St Francis Park
Property Line or Nonvisible Boundary		Outside Subject Area	
Perennial Stream	*Tumbling Cr*	Inset Area	A1
Intermittent Stream	*Piney Cr*		
Mountain Peak or Hill	*Mt. Baker*		

Where state, county, and/or MCD/CCD boundaries coincide, the map shows the boundary symbol for only the highest-ranking of these boundaries. Where American Indian reservation and American Indian tribal subdivision boundaries coincide, the map shows only the American Indian reservation boundaries.

Entity names are followed by either their FIPS code or census code; parentheses indicate a census code.

1 "MCD" indicates a false MCD. These are for Census Bureau use only.

2 The CCD and CDP boundaries represent statistical entities only and are not updated through the BAS.

3 Incorporated place name color corresponds to the incorporated place fill color.

Due to space limitations, some road names, along with other feature and geography names on the map, may not be shown.

The Census Bureau stores primary and alternate road names, but only primary road names are used to label the roads on these maps.

Key to Adjacent Sheets

	1	2
	10	11

Sheet Location within Entity

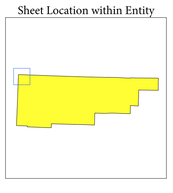

Sheet 1 of 31 PARENT sheets
Total Sheets: 35 (Index 1; Parent 31; Inset 3)

NAME: Rio Blanco County (103)
ENTITY TYPE: County or statistically equivalent entity
ST: Colorado (08)

INDEX OR PARENT SHEET #: 001
INSET SHEET #: 000000

2020 COUNTY REF MAP (PARENT)

5340208103000000001000000

All legal boundaries and names are as reported through the 2020 Boundary and Annexation Survey (BAS) and Boundary Validation Program (BVP). The boundaries shown on this map are for Census Bureau statistical data collection and tabulation purposes only; their depiction and designation for statistical purposes does not constitute a determination of jurisdictional authority or rights of ownership or entitlement.

Data Source: U.S. Census Bureau's MAF/TIGER database (TAB20), November 2020
Created by Geography Division: December 08, 2020

U.S. DEPARTMENT OF COMMERCE U.S. Census Bureau

Projection: Albers Equal Area Conic
Datum: NAD 83
Spheroid: GRS 80
1st Standard Parallel: 37 39 41
2nd Standard Parallel: 40 20 05
Central Meridian: -105 32 44
Latitude of Projection's Origin: 36 59 35
False Easting: 0
False Northing: 0

0 0.8 1.6 2.4 3.2 4 Kilometers
0 0.5 1 1.5 2 2.5 Miles
The plotted map scale is 1:27,500

N W E S

Boundary and Annexation Survey (BAS) ID: 20810300000
BAS Submission Deadline: March 1, 2021

PDF versions of the BAS maps are available at:
www.census.gov/programs-surveys/bas/geographies.html

For more information, or to request additional maps, please email geo.bas@census.gov, call 1-800-972-5651, or visit www.census.gov/programs-surveys/bas.html.

GOVERNMENTAL UNIT REFERENCE MAP (2020): Rio Blanco County, CO



GOVERNMENTAL UNIT REFERENCE MAP (2020): Rio Blanco County, CO

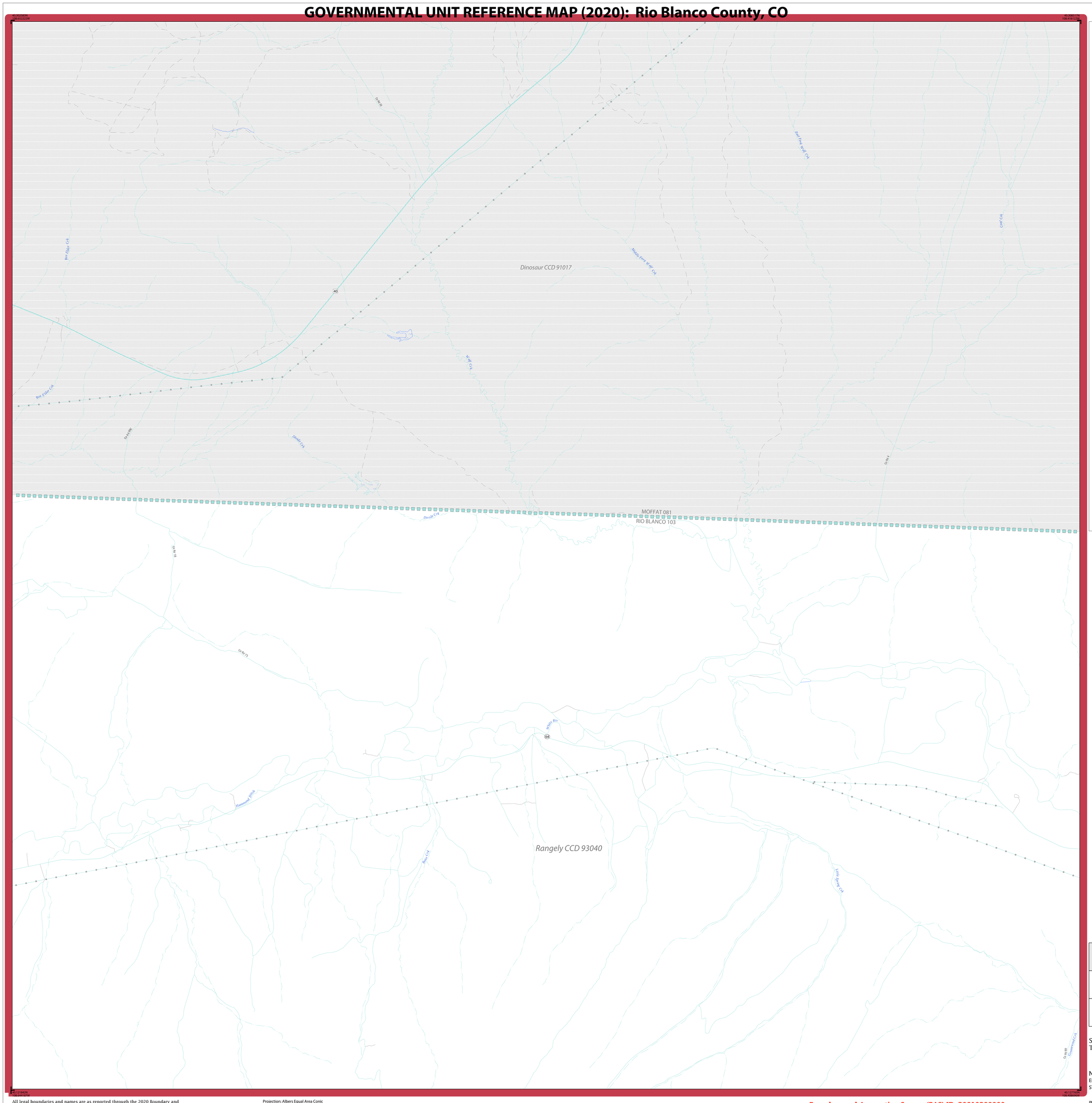

LEGEND

SYMBOL DESCRIPTION	SYMBOL	LABEL STYLE
Federal American Indian Reservation		L'ANSE RESERVATION (TA 1880)
Off-Reservation Trust Land		T1880
American Indian Tribal Subdivision		SHONTO (620)
Alaska Native Regional Corporation (ANRC)		*NANA ANRC 52120*
State (or statistically equivalent entity)		NEW YORK 36
County (or statistically equivalent entity)		ERIE 029
Minor Civil Division (MCD)[1]		Lee town 41460
Census County Division (CCD)[2]		*Jemez CCD 91650*
Consolidated City		MILFORD 47500
Incorporated Place[3]		Davis 18100
Census Designated Place (CDP)[2]		*Cochiti 16560*

DESCRIPTION	SYMBOL
Interstate	5
U.S. Highway	2
State Highway	4
Other Road	Marsh Ln
Cul-de-sac	
Circle	
Geographic Offset or Corridor	
4WD Trail, Stairway, Alley, Walkway, or Ferry	
Railroad	Southern RR
Pipeline or Power Line	
Ridge or Fence	
Property Line or Nonvisible Boundary	
Perennial Stream	Tumbling Cr
Intermittent Stream	Piney Cr
Mountain Peak or Hill	Mt. Baker

DESCRIPTION	SYMBOL
Water Body	Pleasant Lake
Swamp or Marsh	Okefenokee Swamp
Glacier	Bering Glacier
Airport, Airfield, or Helicopter Landing Pad	Dönärd Airfield
College or University	Coll/Univ
Military	Fort Belvoir
Prison or Juvenile Detention Center	P/JDC
Cemetery	Powell Cmtry
Golf Course	Pinehurst GlfCrs
National Park or Forest	Yosemite NP
Other Park	St Francis Park
Outside Subject Area	
Inset Area	A1

Where state, county, and/or MCD/CCD boundaries coincide, the map shows the boundary symbol for only the highest-ranking of these boundaries. Where American Indian reservation and American Indian tribal subdivision boundaries coincide, the map shows only the American Indian reservation boundaries.

Entity names are followed by either their FIPS code or census code; parentheses indicate a census code.

1 'MCD" indicates a false MCD. These are for Census Bureau use only.

2 The CCD and CDP boundaries represent statistical entities only and are not updated through the BAS.

3 Incorporated place name color corresponds to the incorporated place fill color.

Due to space limitations, some road names, along with other feature and geography names on the map, may not be shown.

The Census Bureau stores primary and alternate road names, but only primary road names are used to label the roads on these maps.

Key to Adjacent Sheets

2	3	4
11	12	13

Sheet Location within Entity

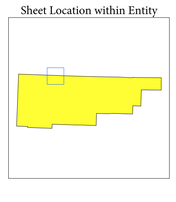

Sheet 3 of 31 PARENT sheets
Total Sheets: 35 (Index 1; Parent 31; Inset 3)

NAME: Rio Blanco County (103)
ENTITY TYPE: County or statistically equivalent entity
ST: Colorado (08)

INDEX OR PARENT SHEET #: 003
INSET SHEET #: 000000

2020 COUNTY REF MAP (PARENT)

5340208103000000003000000

All legal boundaries and names are as reported through the 2020 Boundary and Annexation Survey (BAS) and Boundary Validation Program (BVP). The boundaries shown on this map are for Census Bureau statistical data collection and tabulation purposes only; their depiction and designation for statistical purposes does not constitute a determination of jurisdictional authority or rights of ownership or entitlement.

Data Source: U.S. Census Bureau's MAF/TIGER database (TAB20), November 2020
Created by Geography Division: December 08, 2020

U.S. DEPARTMENT OF COMMERCE U.S. Census Bureau

Projection: Albers Equal Area Conic
Datum: NAD 83
Spheroid: GRS 80
1st Standard Parallel: 37 39 41
2nd Standard Parallel: 40 20 05
Central Meridian: -105 32 44
Latitude of Projection's Origin: 36 59 35
False Easting: 0
False Northing: 0

0 0.8 1.6 2.4 3.2 4 Kilometers
0 0.5 1 1.5 2 2.5 Miles
The plotted map scale is 1:27,500

N W E S

Boundary and Annexation Survey (BAS) ID: 20810300000
BAS Submission Deadline: March 1, 2021

PDF versions of the BAS maps are available at:
www.census.gov/programs-surveys/bas/geographies.html

For more information, or to request additional maps, please email geo.bas@census.gov, call 1-800-972-5651, or visit www.census.gov/programs-surveys/bas.html.

GOVERNMENTAL UNIT REFERENCE MAP (2020): Rio Blanco County, CO

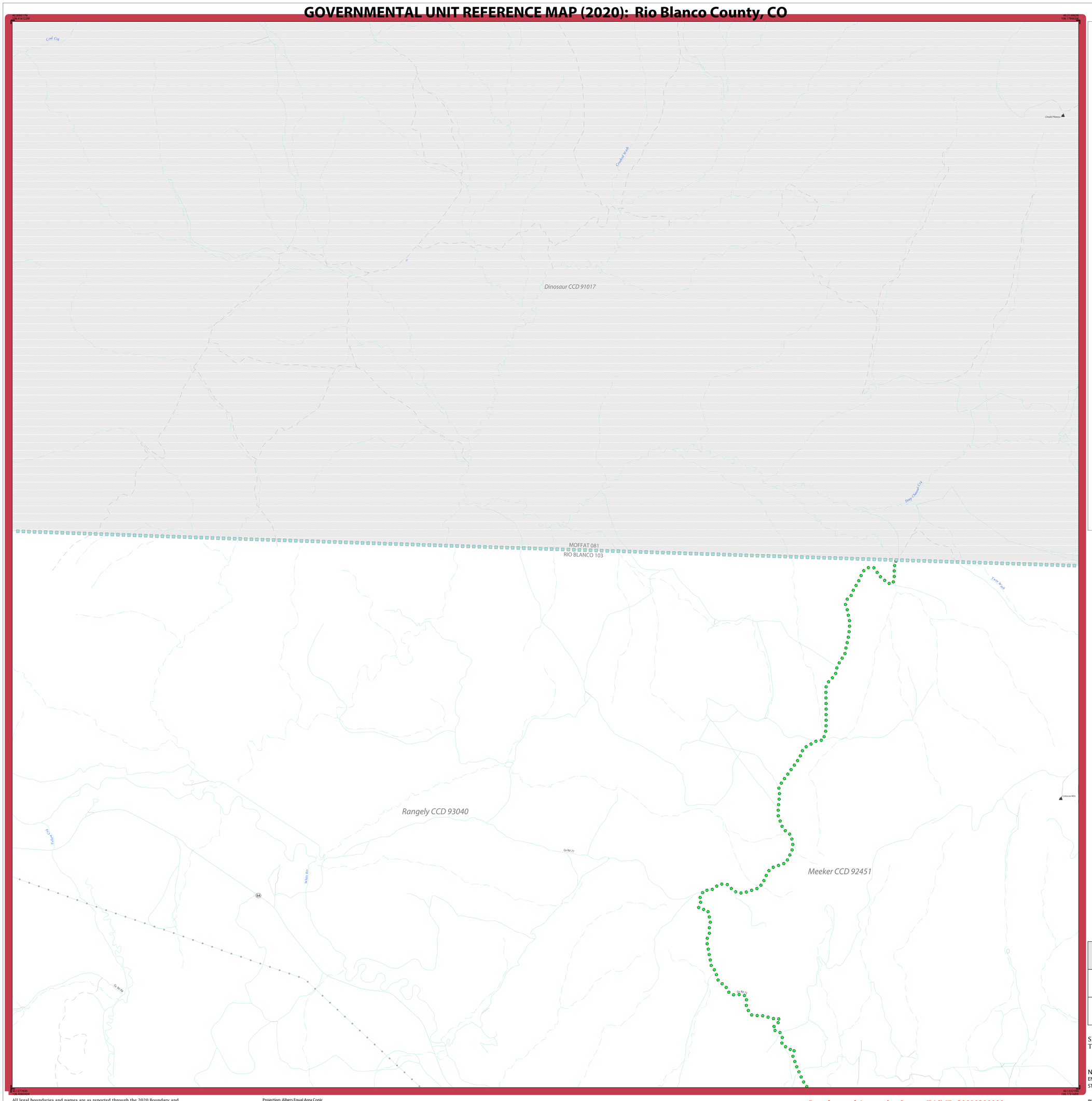

LEGEND

SYMBOL DESCRIPTION	SYMBOL	LABEL STYLE
Federal American Indian Reservation		L'ANSE RESERVATION (TA 1880)
Off-Reservation Trust Land		T1880
American Indian Tribal Subdivision		SHONTO (620)
Alaska Native Regional Corporation (ANRC)		NANA ANRC 52120
State (or statistically equivalent entity)		NEW YORK 36
County (or statistically equivalent entity)		ERIE 029
Minor Civil Division (MCD)[1]		Lee town 41460
Census County Division (CCD)[2]		Jemez CCD 91650
Consolidated City		MILFORD 47500
Incorporated Place[3]		Davis 18100
Census Designated Place (CDP)[2]		Cochiti 16560

DESCRIPTION	SYMBOL
Interstate	5
U.S. Highway	2
State Highway	4
Other Road	Marsh Ln
Cul-de-sac	
Circle	
Geographic Offset or Corridor	
4WD Trail, Stairway, Alley, Walkway, or Ferry	
Railroad	Southern RR
Pipeline or Power Line	
Ridge or Fence	
Property Line or Nonvisible Boundary	
Perennial Stream	Tumbling Cr
Intermittent Stream	Piney Cr
Mountain Peak or Hill	Mt. Baker

DESCRIPTION	SYMBOL
Water Body	Pleasant Lake
Swamp or Marsh	Okefenokee Swamp
Glacier	Bering Glacier
Airport, Airfield, or Helicopter Landing Pad	Donald Airfield
College or University	Coll/Univ
Military	Fort Belvoir
Prison or Juvenile Detention Center	P/JDC
Cemetery	Powell Cmtry
Golf Course	Pinehurst GlfCrs
National Park or Forest	Yosemite NP
Other Park	St Francis Park
Outside Subject Area	
Inset Area	A1

Where state, county, and/or MCD/CCD boundaries coincide, the map shows the boundary symbol for only the highest-ranking of these boundaries. Where American Indian reservation and American Indian tribal subdivision boundaries coincide, the map shows only the American Indian reservation boundaries.

Entity names are followed by either their FIPS code or census code; parentheses indicate a census code.

1 'MCD" indicates a false MCD. These are for Census Bureau use only.

2 The CCD and CDP boundaries represent statistical entities only and are not updated through the BAS.

3 Incorporated place name color corresponds to the incorporated place fill color.

Due to space limitations, some road names, along with other feature and geography names on the map, may not be shown.

The Census Bureau stores primary and alternate road names, but only primary road names are used to label the roads on these maps.

Key to Adjacent Sheets

3	4	5
12	13	14

Sheet Location within Entity

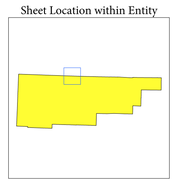

Sheet 4 of 31 PARENT sheets
Total Sheets: 35 (Index 1; Parent 31; Inset 3)

NAME: Rio Blanco County (103)
ENTITY TYPE: County or statistically equivalent entity
ST: Colorado (08)

INDEX OR PARENT SHEET #: 004
INSET SHEET #: 000000

2020 COUNTY REF MAP (PARENT)

5340208103000000004000000

All legal boundaries and names are as reported through the 2020 Boundary and Annexation Survey (BAS) and Boundary Validation Program (BVP). The boundaries shown on this map are for Census Bureau statistical data collection and tabulation purposes only; their depiction and designation for statistical purposes does not constitute a determination of jurisdictional authority or rights of ownership or entitlement.

Data Source: U.S. Census Bureau's MAF/TIGER database (TAB20), November 2020
Created by Geography Division: December 08, 2020

U.S. DEPARTMENT OF COMMERCE U.S. Census Bureau

Projection: Albers Equal Area Conic
Datum: NAD 83
Spheroid: GRS 80
1st Standard Parallel: 37 39 41
2nd Standard Parallel: 40 20 05
Central Meridian: -105 32 44
Latitude of Projection's Origin: 36 59 35
False Easting: 0
False Northing: 0

0 0.8 1.6 2.4 3.2 4 Kilometers
0 0.5 1 1.5 2 2.5 Miles
The plotted map scale is 1:27,500

N W E S

Boundary and Annexation Survey (BAS) ID: 20810300000
BAS Submission Deadline: March 1, 2021

PDF versions of the BAS maps are available at:
www.census.gov/programs-surveys/bas/geographies.html

For more information, or to request additional maps, please email geo.bas@census.gov, call 1-800-972-5651, or visit www.census.gov/programs-surveys/bas.html.

GOVERNMENTAL UNIT REFERENCE MAP (2020): Rio Blanco County, CO

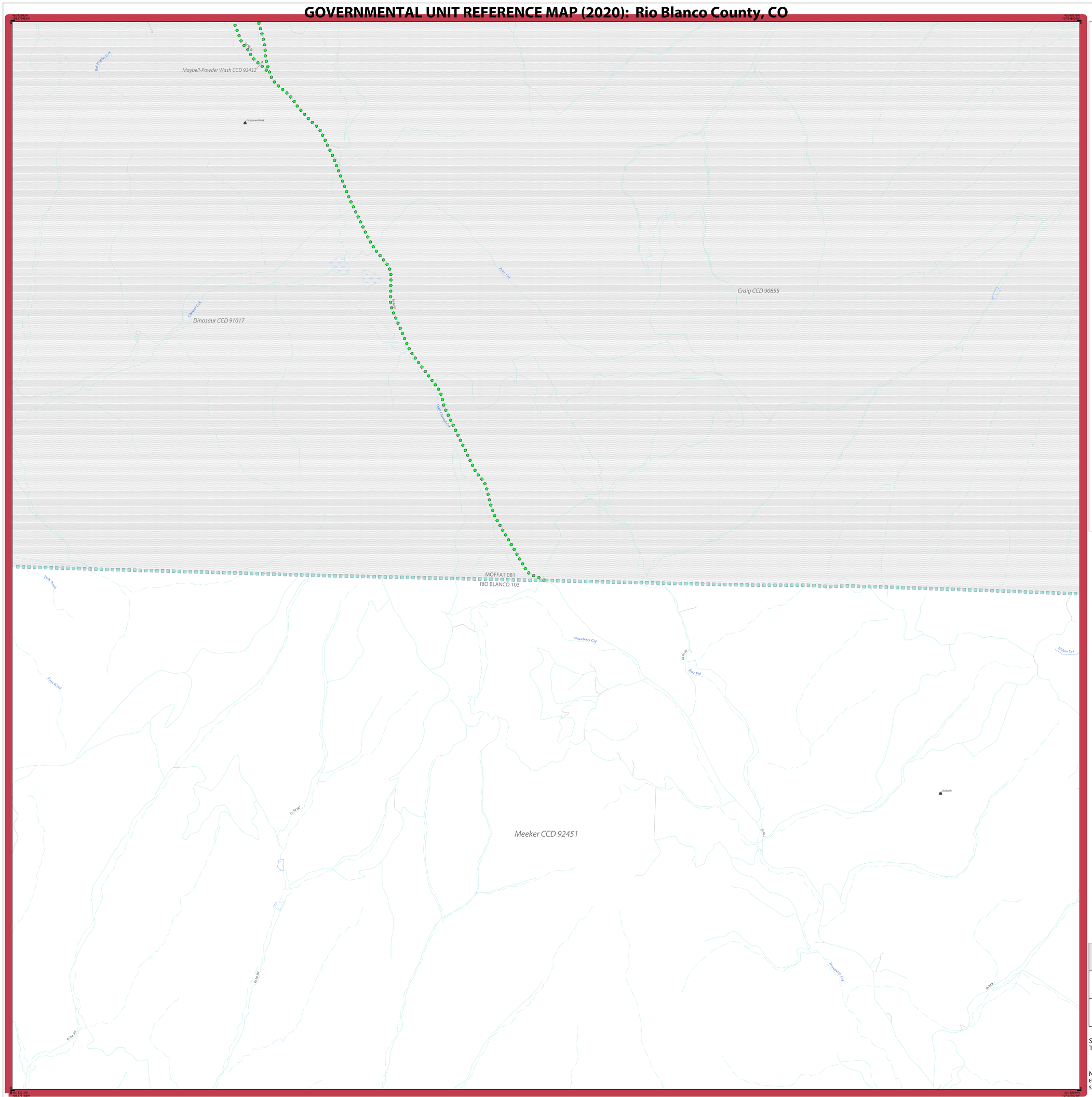

LEGEND

SYMBOL DESCRIPTION	SYMBOL	LABEL STYLE
Federal American Indian Reservation		L'ANSE RESERVATION (TA 1880)
Off-Reservation Trust Land		T1880
American Indian Tribal Subdivision		SHONTO (620)
Alaska Native Regional Corporation (ANRC)		NANA ANRC 52120
State (or statistically equivalent entity)		NEW YORK 36
County (or statistically equivalent entity)		ERIE 029
Minor Civil Division (MCD)[1]		Lee town 41460
Census County Division (CCD)[2]		Jemez CCD 91650
Consolidated City		MILFORD 47500
Incorporated Place[3]		Davis 18100
Census Designated Place (CDP)[2]		Cochiti 16560

DESCRIPTION	SYMBOL	DESCRIPTION	SYMBOL
Interstate	5	Water Body	Pleasant Lake
U.S. Highway	2	Swamp or Marsh	Okefenokee Swamp
State Highway	4	Glacier	Bering Glacier
Other Road	Marsh Ln	Airport, Airfield, or Helicopter Landing Pad	Dónard Airfield
Cul-de-sac		College or University	Coll/Univ
Circle		Military	Fort Belvoir
Geographic Offset or Corridor		Prison or Juvenile Detention Center	P/JDC
4WD Trail, Stairway, Alley, Walkway, or Ferry		Cemetery	Powell Cmtry
Railroad	Southern RR	Golf Course	Pinehurst GlfCrs
Pipeline or Power Line		National Park or Forest	Yosemite NP
Ridge or Fence		Other Park	St Francis Park
Property Line or Nonvisible Boundary		Outside Subject Area	
Perennial Stream	Tumbling Cr	Inset Area	A1
Intermittent Stream	Piney Cr		
Mountain Peak or Hill	Mt. Baker		

Where state, county, and/or MCD/CCD boundaries coincide, the map shows the boundary symbol for only the highest-ranking of these boundaries. Where American Indian reservation and American Indian tribal subdivision boundaries coincide, the map shows only the American Indian reservation boundaries.

Entity names are followed by either their FIPS code or census code; parentheses indicate a census code.

1 'MCD*' indicates a false MCD. These are for Census Bureau use only.

2 The CCD and CDP boundaries represent statistical entities only and are not updated through the BAS.

3 Incorporated place name color corresponds to the incorporated place fill color.

Due to space limitations, some road names, along with other feature and geography names on the map, may not be shown.

The Census Bureau stores primary and alternate road names, but only primary road names are used to label the roads on these maps.

Key to Adjacent Sheets

4	5	6
13	14	15

Sheet Location within Entity

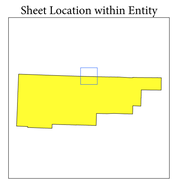

Sheet 5 of 31 PARENT sheets
Total Sheets: 35 (Index 1; Parent 31; Inset 3)

NAME: Rio Blanco County (103)
ENTITY TYPE: County or statistically equivalent entity
ST: Colorado (08)

INDEX OR PARENT SHEET #: 005
INSET SHEET #: 000000

2020 COUNTY REF MAP (PARENT)

5340208103000000005000000

All legal boundaries and names are as reported through the 2020 Boundary and Annexation Survey (BAS) and Boundary Validation Program (BVP). The boundaries shown on this map are for Census Bureau statistical data collection and tabulation purposes only; their depiction and designation for statistical purposes does not constitute a determination of jurisdictional authority or rights of ownership or entitlement.

Data Source: U.S. Census Bureau's MAF/TIGER database (TAB20), November 2020
Created by Geography Division: December 08, 2020

U.S. DEPARTMENT OF COMMERCE U.S. Census Bureau

Projection: Albers Equal Area Conic
Datum: NAD 83
Spheroid: GRS 80
1st Standard Parallel: 37 39 41
2nd Standard Parallel: 40 20 05
Central Meridian: -105 32 44
Latitude of Projection's Origin: 36 59 35
False Easting: 0
False Northing: 0

0 0.8 1.6 2.4 3.2 4 Kilometers
0 0.5 1 1.5 2 2.5 Miles
The plotted map scale is 1:27,500

N W E S

Boundary and Annexation Survey (BAS) ID: 20810300000
BAS Submission Deadline: March 1, 2021

PDF versions of the BAS maps are available at:
www.census.gov/programs-surveys/bas/geographies.html

For more information, or to request additional maps, please email geo.bas@census.gov, call 1-800-972-5651, or visit www.census.gov/programs-surveys/bas.html.

United States Census Bureau

GOVERNMENTAL UNIT REFERENCE MAP (2020): Rio Blanco County, CO



LEGEND

SYMBOL DESCRIPTION	SYMBOL	LABEL STYLE
Federal American Indian Reservation		L'ANSE RESERVATION (TA 1880)
Off-Reservation Trust Land		T1880
American Indian Tribal Subdivision		SHONTO (620)
Alaska Native Regional Corporation (ANRC)		*NANA ANRC 52120*
State (or statistically equivalent entity)		NEW YORK 36
County (or statistically equivalent entity)		ERIE 029
Minor Civil Division (MCD)[1]		Lee town 41460
Census County Division (CCD)[2]		*Jemez CCD 91650*
Consolidated City		MILFORD 47500
Incorporated Place[3]		Davis 18100
Census Designated Place (CDP)[2]		*Cochiti 16560*

DESCRIPTION	SYMBOL
Interstate	5
U.S. Highway	2
State Highway	4
Other Road	Marsh Ln
Cul-de-sac	
Circle	
Geographic Offset or Corridor	
4WD Trail, Stairway, Alley, Walkway, or Ferry	
Railroad	Southern RR
Pipeline or Power Line	
Ridge or Fence	
Property Line or Nonvisible Boundary	
Perennial Stream	*Tumbling Cr*
Intermittent Stream	*Piney Cr*
Mountain Peak or Hill	*Mt. Baker*

DESCRIPTION	SYMBOL
Water Body	*Pleasant Lake*
Swamp or Marsh	*Okefenokee Swamp*
Glacier	*Bering Glacier*
Airport, Airfield, or Helicopter Landing Pad	Donald Airport
College or University	Coll/Univ
Military	Fort Belvoir
Prison or Juvenile Detention Center	P/JDC
Cemetery	Powell Cmtry
Golf Course	Pinehurst GlfCrs
National Park or Forest	Yosemite NP
Other Park	St Francis Park
Outside Subject Area	
Inset Area	A1

Where state, county, and/or MCD/CCD boundaries coincide, the map shows the boundary symbol for only the highest-ranking of these boundaries. Where American Indian reservation and American Indian tribal subdivision boundaries coincide, the map shows only the American Indian reservation boundaries.

Entity names are followed by either their FIPS code or census code; parentheses indicate a census code.

1 'MCD*' indicates a false MCD. These are for Census Bureau use only.

2 The CCD and CDP boundaries represent statistical entities only and are not updated through the BAS.

3 Incorporated place name color corresponds to the incorporated place fill color.

Due to space limitations, some road names, along with other feature and geography names on the map, may not be shown.

The Census Bureau stores primary and alternate road names, but only primary road names are used to label the roads on these maps.

Key to Adjacent Sheets

5	6	7
14	15	16

Sheet Location within Entity

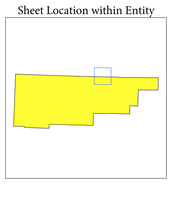

Sheet 6 of 31 PARENT sheets
Total Sheets: 35 (Index 1; Parent 31; Inset 3)

NAME: Rio Blanco County (103)
ENTITY TYPE: County or statistically equivalent entity
ST: Colorado (08)

INDEX OR PARENT SHEET #: 006
INSET SHEET #: 000000

2020 COUNTY REF MAP (PARENT)

5340208103000000006000000

All legal boundaries and names are as reported through the 2020 Boundary and Annexation Survey (BAS) and Boundary Validation Program (BVP). The boundaries shown on this map are for Census Bureau statistical data collection and tabulation purposes only; their depiction and designation for statistical purposes does not constitute a determination of jurisdictional authority or rights of ownership or entitlement.

Data Source: U.S. Census Bureau's MAF/TIGER database (TAB20), November 2020
Created by Geography Division: December 08, 2020

U.S. DEPARTMENT OF COMMERCE U.S. Census Bureau

Projection: Albers Equal Area Conic
Datum: NAD 83
Spheroid: GRS 80
1st Standard Parallel: 37 39 41
2nd Standard Parallel: 40 20 05
Central Meridian: -105 32 44
Latitude of Projection's Origin: 36 59 35
False Easting: 0
False Northing: 0

0 0.8 1.6 2.4 3.2 4 Kilometers
0 0.5 1 1.5 2 2.5 Miles
The plotted map scale is 1:27,500

N W E S

Boundary and Annexation Survey (BAS) ID: 20810300000
BAS Submission Deadline: March 1, 2021

PDF versions of the BAS maps are available at:
www.census.gov/programs-surveys/bas/geographies.html

For more information, or to request additional maps, please email geo.bas@census.gov, call 1-800-972-5651, or visit www.census.gov/programs-surveys/bas.html.

United States Census Bureau

GOVERNMENTAL UNIT REFERENCE MAP (2020): Rio Blanco County, CO



GOVERNMENTAL UNIT REFERENCE MAP (2020): Rio Blanco County, CO

LEGEND

SYMBOL DESCRIPTION	SYMBOL	LABEL STYLE
Federal American Indian Reservation		L'ANSE RESERVATION (TA 1880)
Off-Reservation Trust Land		T1880
American Indian Tribal Subdivision		SHONTO (620)
Alaska Native Regional Corporation (ANRC)		*NANA ANRC 52120*
State (or statistically equivalent entity)		NEW YORK 36
County (or statistically equivalent entity)		ERIE 029
Minor Civil Division (MCD)[1]		Lee town 41460
Census County Division (CCD)[2]		*Jemez CCD 91650*
Consolidated City		MILFORD 47500
Incorporated Place[3]		Davis 18100
Census Designated Place (CDP)[2]		*Cochiti 16560*

DESCRIPTION	SYMBOL	DESCRIPTION	SYMBOL
Interstate	I	Water Body	Pleasant Lake
U.S. Highway	2	Swamp or Marsh	Okefenokee Swamp
State Highway	4	Glacier	Bering Glacier
Other Road	Marsh Ln	Airport, Airfield, or Helicopter Landing Pad	Donald Airfield
Cul-de-sac		College or University	Coll/Univ
Circle		Military	Fort Belvoir
Geographic Offset or Corridor		Prison or Juvenile Detention Center	P/JDC
4WD Trail, Stairway, Alley, Walkway, or Ferry		Cemetery	Powell Cmtry
Railroad	Southern RR	Golf Course	Pinehurst GlfCrs
Pipeline or Power Line		National Park or Forest	Yosemite NP
Ridge or Fence		Other Park	St Francis Park
Property Line or Nonvisible Boundary		Outside Subject Area	
Perennial Stream	Tumbling Cr	Inset Area	A1
Intermittent Stream	Piney Cr		
Mountain Peak or Hill	Mt. Baker		

Where state, county, and/or MCD/CCD boundaries coincide, the map shows the boundary symbol for only the highest-ranking of these boundaries. Where American Indian reservation and American Indian tribal subdivision boundaries coincide, the map shows only the American Indian reservation boundaries.

Entity names are followed by either their FIPS code or census code; parentheses indicate a census code.

1 'MCD*' indicates a false MCD. These are for Census Bureau use only.

2 The CCD and CDP boundaries represent statistical entities only and are not updated through the BAS.

3 Incorporated place name color corresponds to the incorporated place fill color.

Due to space limitations, some road names, along with other feature and geography names on the map, may not be shown.

The Census Bureau stores primary and alternate road names, but only primary road names are used to label the roads on these maps.

Key to Adjacent Sheets

7	8	9
16	17	18

Sheet Location within Entity

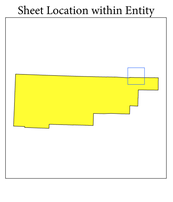

Sheet 8 of 31 PARENT sheets
Total Sheets: 35 (Index 1; Parent 31; Inset 3)

NAME: Rio Blanco County (103)
ENTITY TYPE: County or statistically equivalent entity
ST: Colorado (08)

INDEX OR PARENT SHEET #: 008
INSET SHEET #: 000000

2020 COUNTY REF MAP (PARENT)

5340208103000000008000000

All legal boundaries and names are as reported through the 2020 Boundary and Annexation Survey (BAS) and Boundary Validation Program (BVP). The boundaries shown on this map are for Census Bureau statistical data collection and tabulation purposes only; their depiction and designation for statistical purposes does not constitute a determination of jurisdictional authority or rights of ownership or entitlement.

Data Source: U.S. Census Bureau's MAF/TIGER database (TAB20), November 2020
Created by Geography Division: December 08, 2020

U.S. DEPARTMENT OF COMMERCE U.S. Census Bureau

Projection: Albers Equal Area Conic
Datum: NAD 83
Spheroid: GRS 80
1st Standard Parallel: 37 39 41
2nd Standard Parallel: 40 20 05
Central Meridian: -105 32 44
Latitude of Projection's Origin: 36 59 35
False Easting: 0
False Northing: 0

0 0.8 1.6 2.4 3.2 4 Kilometers
0 0.5 1 1.5 2 2.5 Miles
The plotted map scale is 1:27,500

N W E S

Boundary and Annexation Survey (BAS) ID: 20810300000
BAS Submission Deadline: March 1, 2021

PDF versions of the BAS maps are available at:
www.census.gov/programs-surveys/bas/geographies.html

For more information, or to request additional maps, please email geo.bas@census.gov, call 1-800-972-5651, or visit www.census.gov/programs-surveys/bas.html.

United States Census Bureau

GOVERNMENTAL UNIT REFERENCE MAP (2020): Rio Blanco County, CO

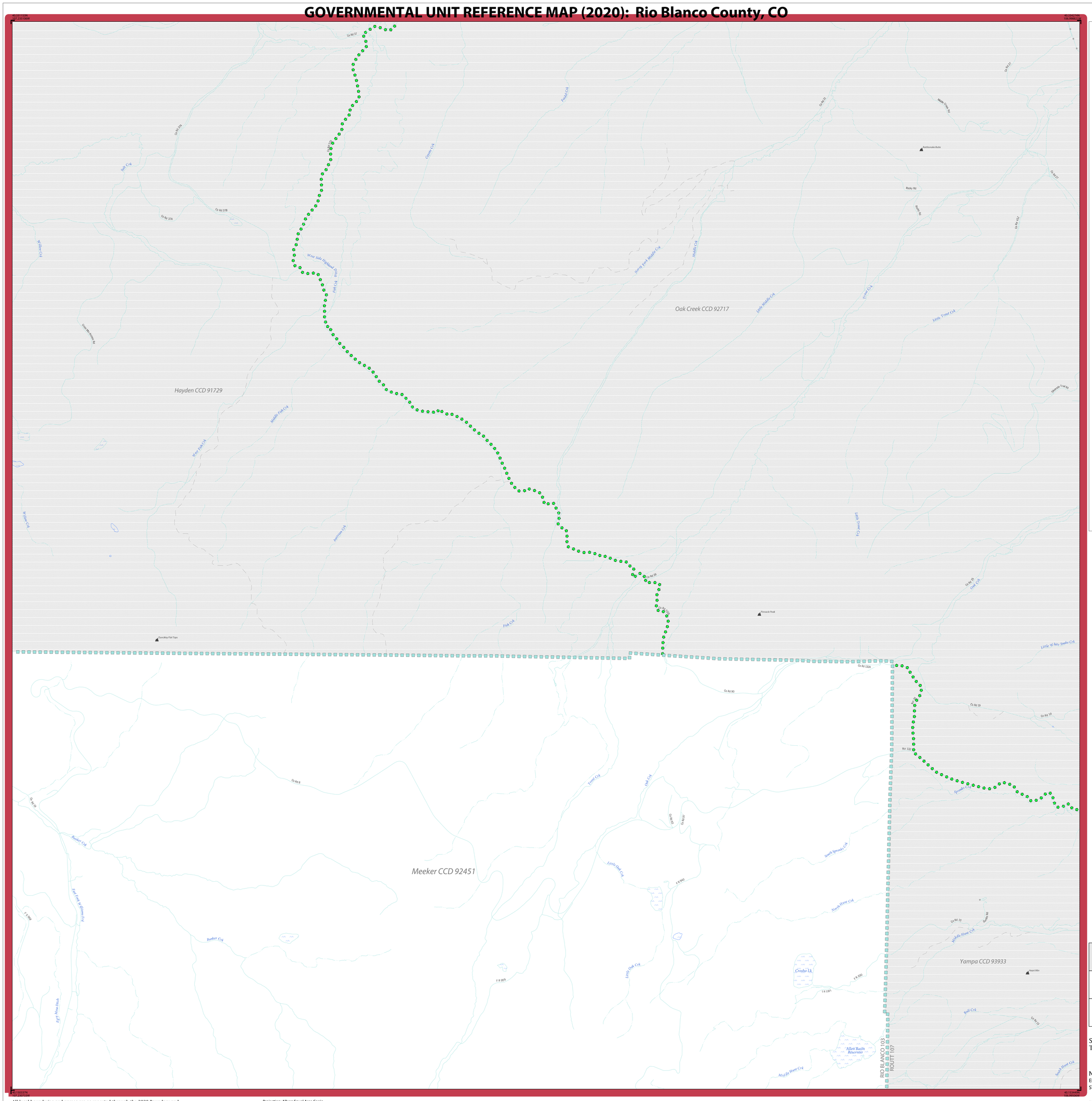
Hayden CCD 91729
Oak Creek CCD 92717
Meeker CCD 92451
Yampa CCD 93933
RIO BLANCO 103
ROUTE 1 07
Wore Side Highland Ditch
Middle Fork Cr
Fish Cr
Pinnacle Peak
Dunckley Flat Tops
Allen Basin Reservoir
Little Oak Cr
Trail Cr
Bunker Cr
Ball Cr
Sprague Cr
Little White Snake Cr
Middle Creek Rd
Rocky Rd
Co Rd 27
Co Rd 31
Co Rd 29
Co Rd 90
Co Rd 132A
Co Rd 132
Co Rd 19
Co Rd 8
Co Rd 80
Co Rd 87
Co Rd 75
Co Rd 42
F R 800
F R 959
F R 1281
F R 968
Rio Blanco Co Rd 14
East Marvine Ditch
Middle Hunt Cr
Sand Hunt Cr
North Hunt Cr
South Sprouts Cr
Crosho Lk
Shoot Mtn
Rio Blanco Co Rd 42
Rio Blanco Co Rd 33
Rio Blanco Co Rd 29
Rio Blanco Co Rd 37
Rio Blanco Co Rd 37A
Rio Blanco Co Rd 37B
Rio Blanco Co Rd 37E
Rio Blanco Co Rd 32
Rio Blanco Co Rd 31
Rio Blanco Co Rd 27
Rio Blanco Co Rd 29
Rio Blanco Co Rd 32A
Rio Blanco Co Rd 42
Rio Blanco Co Rd 75
Rio Blanco Co Rd 80
Rio Blanco Co Rd 87
Rio Blanco Co Rd 90
Rio Blanco Co Rd 132A
Rio Blanco Co Rd 132
Rio Blanco Co Rd 19
Rio Blanco Co Rd 33
Rio Blanco Co Rd 42
Rio Blanco Co Rd 37
Rio Blanco Co Rd 29
Rio Blanco Co Rd 27
Rio Blanco Co Rd 31

GOVERNMENTAL UNIT REFERENCE MAP (2020): Rio Blanco County, CO

UINTAH AND OURAY RESERVATION (TA4390)
UINTAH 047
RIO BLANCO 103
UTAH 49
COLORADO 08
Uintah and Ouray CCD 93569
Rangely CCD 93040
Co Rd 202
Co Rd 2
Co Rd 203
Co Rd 8
White River
Skurtahl Wash
Cottonwood Cr
Cottonwood Rd
Cottonwood Rd
Co Rd 114
Ranch Trailer Rd
Ranch Creek
Dry Creek
Bennett Creek
Bennett Ridge
Ranch Trailer Rd
Co Rd 202
Co Rd 203
Co Rd 2
Co Rd 8
Co Rd 114
Co Rd 8
Co Rd 114
Co Rd 203
Co Rd 202
Co Rd 2

GOVERNMENTAL UNIT REFERENCE MAP (2020): Rio Blanco County, CO

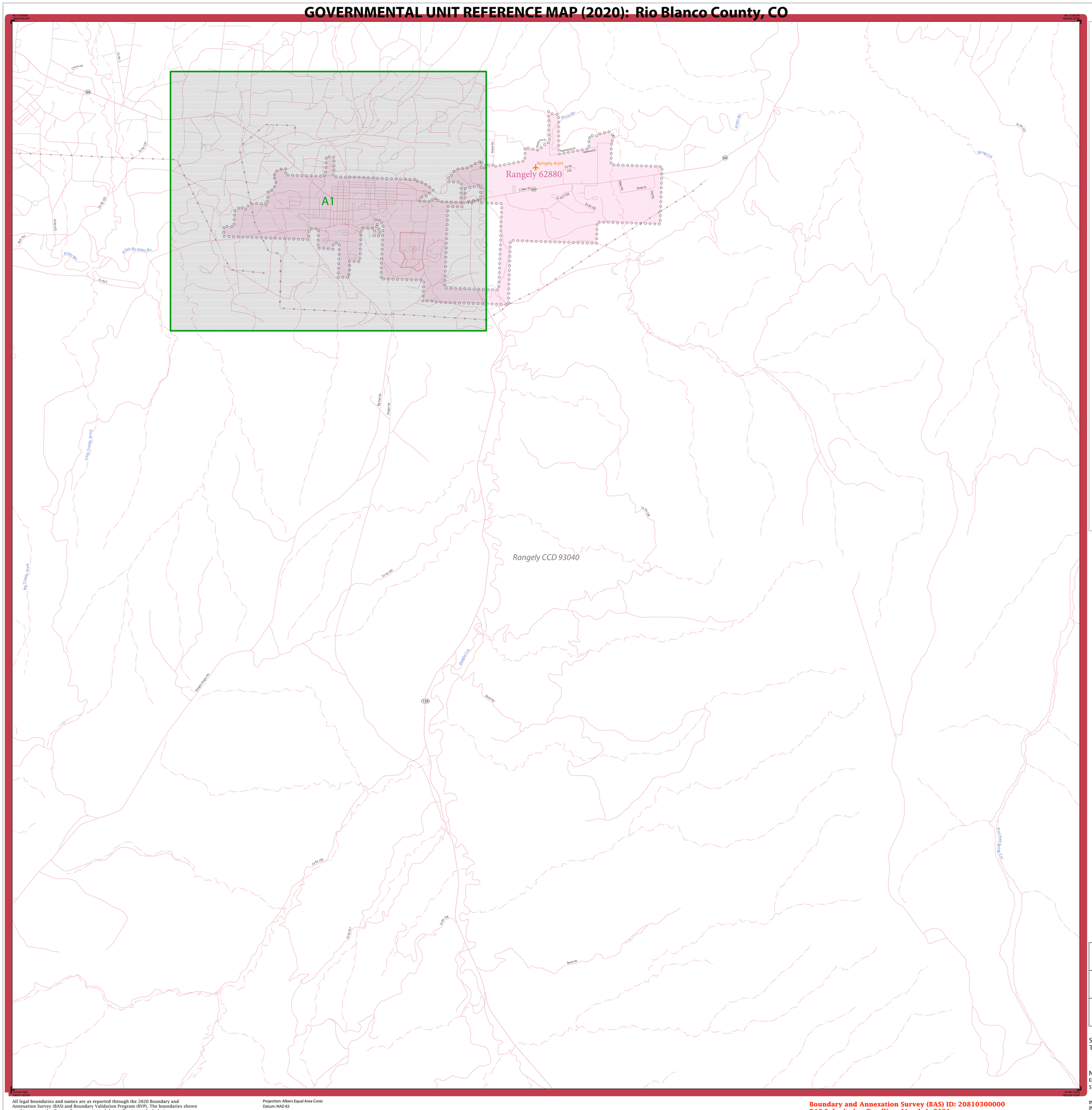

GOVERNMENTAL UNIT REFERENCE MAP (2020): Rio Blanco County, CO

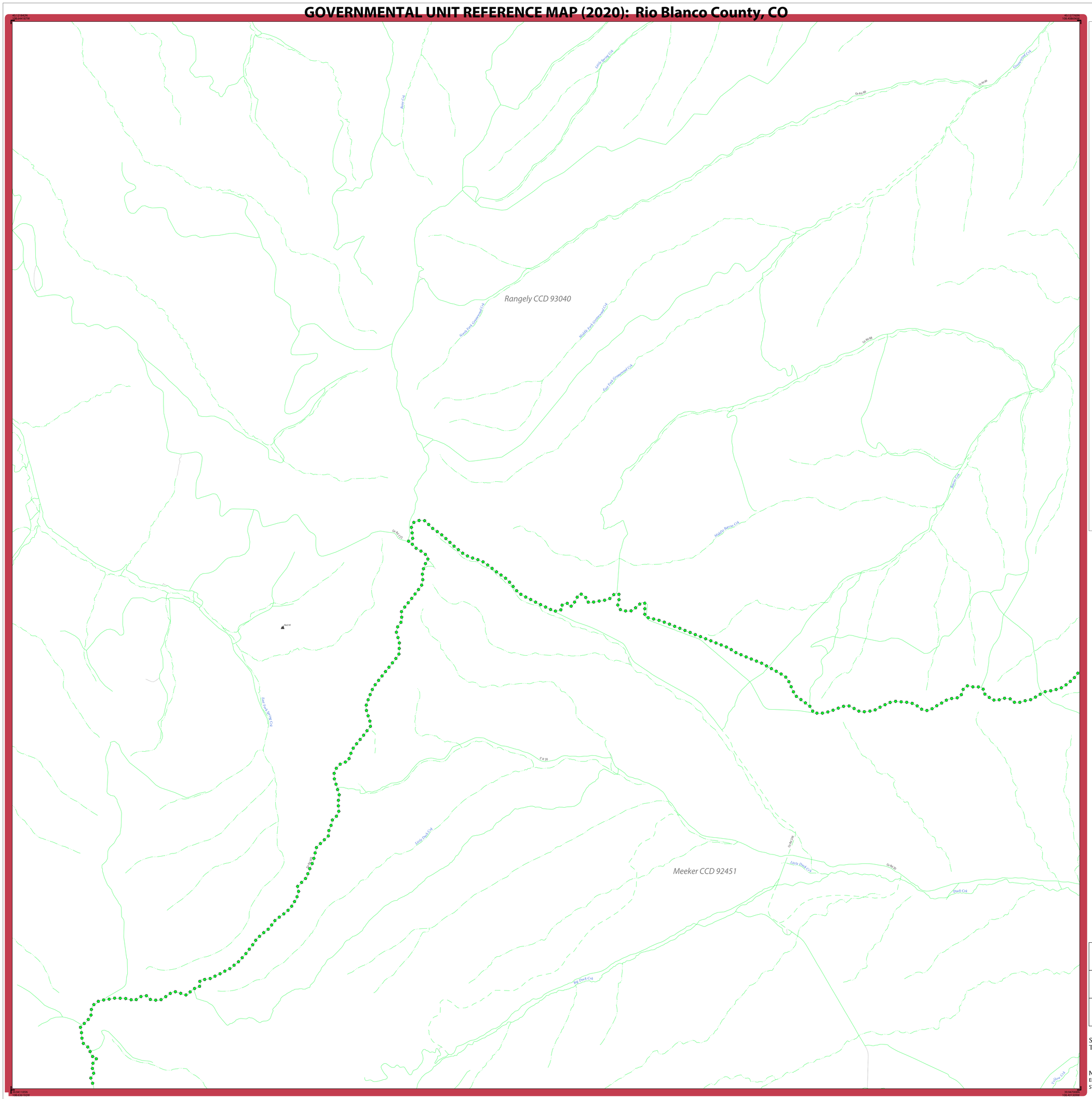
Rangely CCD 93040
Meeker CCD 92451
Little Beaver Crk
Beaver Crk
Grassy Crk
Co Rd 88
Co Rd 86
Co Rd 85
Co Rd 82
Co Rd 80
Co Rd 21
Co Rd 20
North Fork Lowmans Crk
Middle Fork Lowmans Crk
East Fork Lowmans Crk
Middle Barcus Crk
East Fork Barcus Crk
Big Beaver Crk
Little Duck Crk
Big Duck Crk
Duck Crk
Yellow Crk
Co Rd 26
Co Rd 24
Co Rd 25
Co Rd 23
Co Rd 22
Co Rd 20
Co Rd 19
Co Rd 18
Co Rd 17
Co Rd 16
Co Rd 15
Co Rd 14
Co Rd 13
Co Rd 12
Co Rd 11
Co Rd 10
Co Rd 9
Co Rd 8
Co Rd 7
Co Rd 6
Co Rd 5
Co Rd 4
Co Rd 3
Co Rd 2
Co Rd 1
Co Rd 0

GOVERNMENTAL UNIT REFERENCE MAP (2020): Rio Blanco County, CO

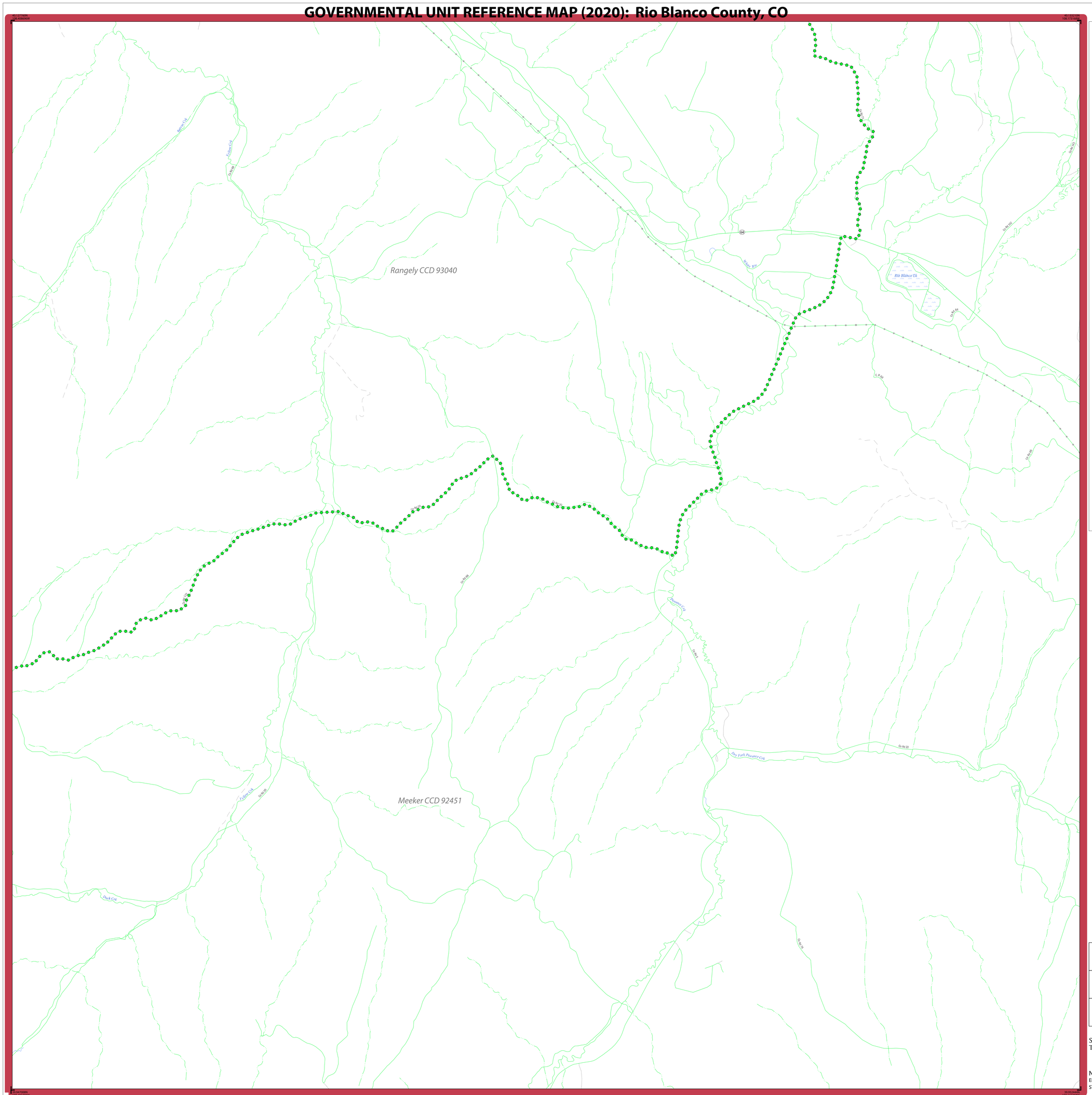

GOVERNMENTAL UNIT REFERENCE MAP (2020): Rio Blanco County, CO

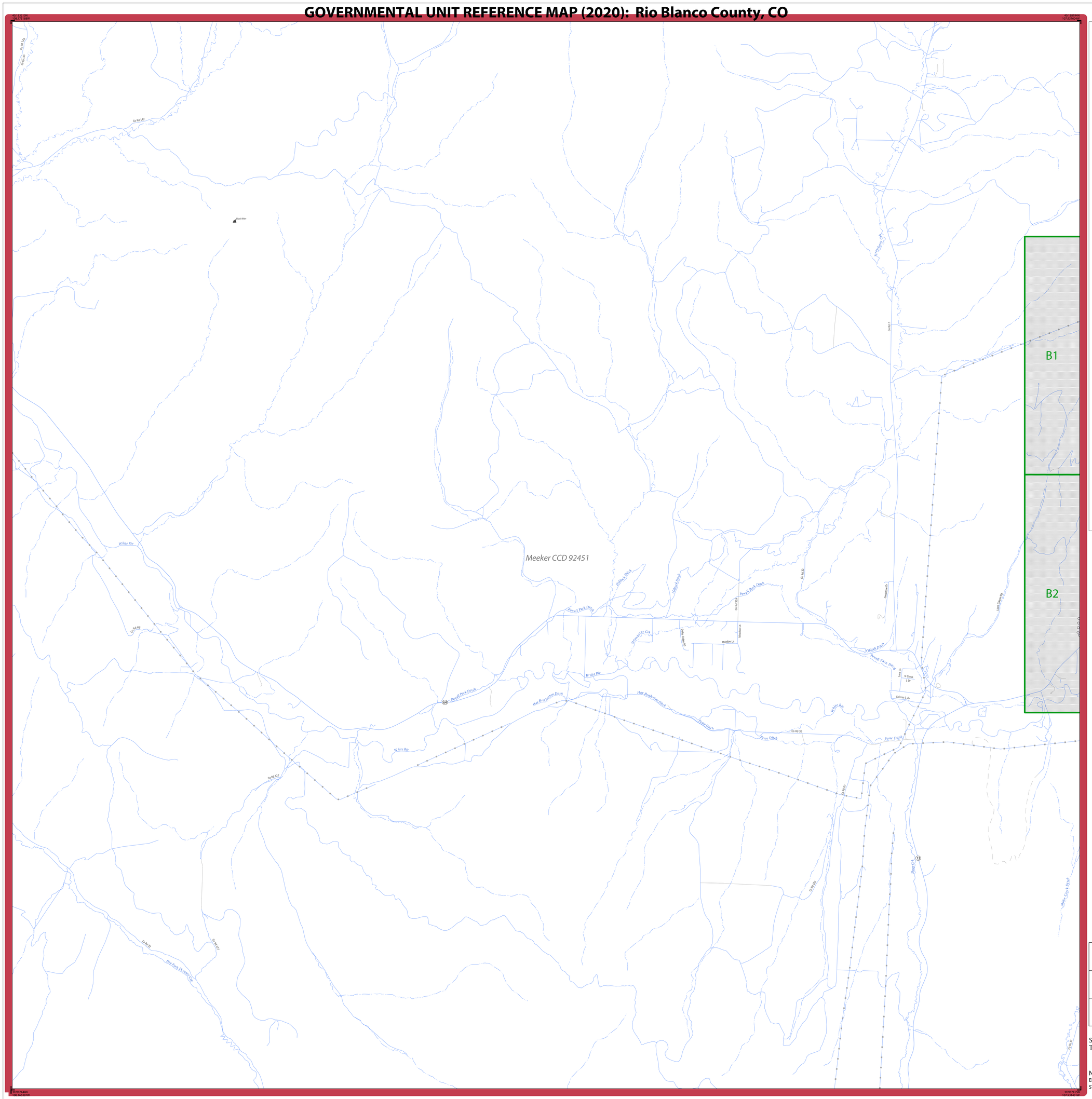

GOVERNMENTAL UNIT REFERENCE MAP (2020): Rio Blanco County, CO

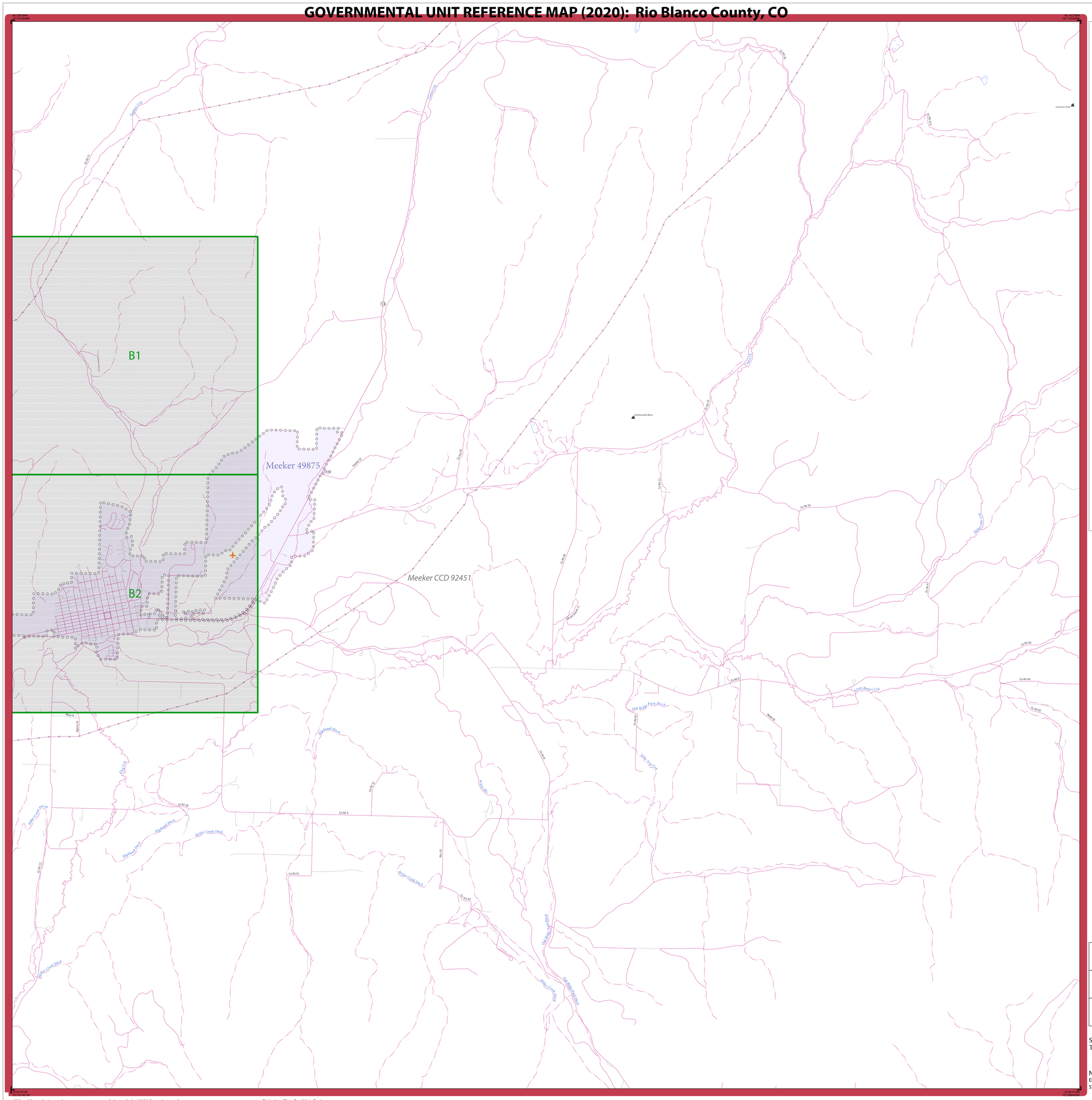

LEGEND

SYMBOL DESCRIPTION	SYMBOL	LABEL STYLE
Federal American Indian Reservation		L'ANSE RESERVATION (TA 1880)
Off-Reservation Trust Land		T1880
American Indian Tribal Subdivision		SHONTO (620)
Alaska Native Regional Corporation (ANRC)		*NANA ANRC 52120*
State (or statistically equivalent entity)		NEW YORK 36
County (or statistically equivalent entity)		ERIE 029
Minor Civil Division (MCD)[1]		Lee town 41460
Census County Division (CCD)[2]		*Jemez CCD 91650*
Consolidated City		MILFORD 47500
Incorporated Place[3]		Davis 18100
Census Designated Place (CDP)[2]		*Cochiti 16560*

DESCRIPTION	SYMBOL	DESCRIPTION	SYMBOL
Interstate	5	Water Body	*Pleasant Lake*
U.S. Highway	2	Swamp or Marsh	*Okefenokee Swamp*
State Highway	4	Glacier	*Bering Glacier*
Other Road	Marsh Ln	Airport, Airfield, or Helicopter Landing Pad	*Dónárd Airport*
Cul-de-sac		College or University	Coll/Univ
Circle		Military	Fort Belvoir
Geographic Offset or Corridor		Prison or Juvenile Detention Center	P/JDC
4WD Trail, Stairway, Alley, Walkway, or Ferry		Cemetery	Powell Cmtry
Railroad	Southern RR	Golf Course	Pinehurst GlfCrs
Pipeline or Power Line		National Park or Forest	Yosemite NP
Ridge or Fence		Other Park	St Francis Park
Property Line or Nonvisible Boundary		Outside Subject Area	
Perennial Stream	*Tumbling Cr*	Inset Area	A1
Intermittent Stream	*Piney Cr*		
Mountain Peak or Hill	*Mt. Baker*		

Where state, county, and/or MCD/CCD boundaries coincide, the map shows the boundary symbol for only the highest-ranking of these boundaries. Where American Indian reservation and American Indian tribal subdivision boundaries coincide, the map shows only the American Indian reservation boundaries.

Entity names are followed by either their FIPS code or census code; parentheses indicate a census code.

1 'MCD*' indicates a false MCD. These are for Census Bureau use only.

2 The CCD and CDP boundaries represent statistical entities only and are not updated through the BAS.

3 Incorporated place name color corresponds to the incorporated place fill color.

Due to space limitations, some road names, along with other feature and geography names on the map, may not be shown.

The Census Bureau stores primary and alternate road names, but only primary road names are used to label the roads on these maps.

Key to Adjacent Sheets

5	6	7
14	15	16
23	24	25

Sheet Location within Entity

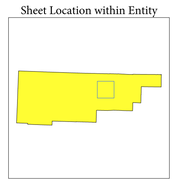

Sheet 15 of 31 PARENT sheets
Total Sheets: 35 (Index 1; Parent 31; Inset 3)

NAME: Rio Blanco County (103)
ENTITY TYPE: County or statistically equivalent entity
ST: Colorado (08)

INDEX OR PARENT SHEET #: 015
INSET SHEET #: 000000

2020 COUNTY REF MAP (PARENT)

5340208103000001500000

All legal boundaries and names are as reported through the 2020 Boundary and Annexation Survey (BAS) and Boundary Validation Program (BVP). The boundaries shown on this map are for Census Bureau statistical data collection and tabulation purposes only; their depiction and designation for statistical purposes does not constitute a determination of jurisdictional authority or rights of ownership or entitlement.

Data Source: U.S. Census Bureau's MAF/TIGER database (TAB20), November 2020
Created by Geography Division: December 08, 2020

U.S. DEPARTMENT OF COMMERCE U.S. Census Bureau

Projection: Albers Equal Area Conic
Datum: NAD 83
Spheroid: GRS 80
1st Standard Parallel: 37 39 41
2nd Standard Parallel: 40 20 05
Central Meridian: -105 32 44
Latitude of Projection's Origin: 36 59 35
False Easting: 0
False Northing: 0

0 0.8 1.6 2.4 3.2 4 Kilometers
0 0.5 1 1.5 2 2.5 Miles
The plotted map scale is 1:27,500

N W E S

Boundary and Annexation Survey (BAS) ID: 20810300000
BAS Submission Deadline: March 1, 2021

PDF versions of the BAS maps are available at:
www.census.gov/programs-surveys/bas/geographies.html

For more information, or to request additional maps, please email geo.bas@census.gov, call 1-800-972-5651, or visit www.census.gov/programs-surveys/bas.html.

United States Census Bureau

GOVERNMENTAL UNIT REFERENCE MAP (2020): Rio Blanco County, CO

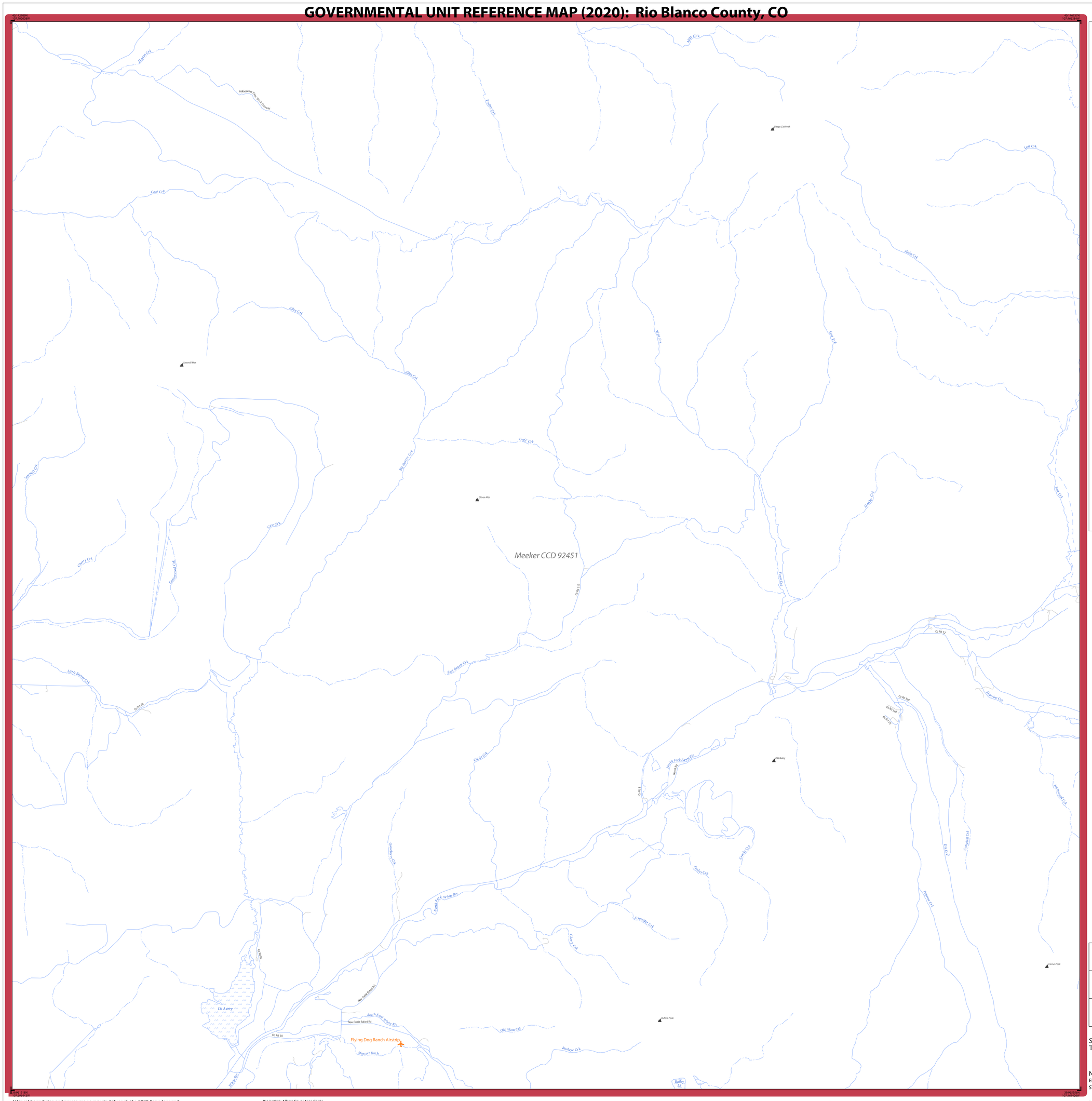

LEGEND

SYMBOL DESCRIPTION	SYMBOL	LABEL STYLE
Federal American Indian Reservation		L'ANSE RESERVATION (TA 1880)
Off-Reservation Trust Land		T1880
American Indian Tribal Subdivision		SHONTO (620)
Alaska Native Regional Corporation (ANRC)		NANA ANRC 52120
State (or statistically equivalent entity)		NEW YORK 36
County (or statistically equivalent entity)		ERIE 029
Minor Civil Division (MCD)[1]		Lee town 41460
Census County Division (CCD)[2]		Jemez CCD 91650
Consolidated City		MILFORD 47500
Incorporated Place[3]		Davis 18100
Census Designated Place (CDP)[2]		Cochiti 16560

DESCRIPTION	SYMBOL
Interstate	5
U.S. Highway	2
State Highway	4
Other Road	Marsh Ln
Cul-de-sac	
Circle	
Geographic Offset or Corridor	
4WD Trail, Stairway, Alley, Walkway, or Ferry	
Railroad	Southern RR
Pipeline or Power Line	
Ridge or Fence	
Property Line or Nonvisible Boundary	
Perennial Stream	Tumbling Cr
Intermittent Stream	Piney Cr
Mountain Peak or Hill	Mt. Baker

DESCRIPTION	SYMBOL
Water Body	Pleasant Lake
Swamp or Marsh	Okefenokee Swamp
Glacier	Bering Glacier
Airport, Airfield, or Helicopter Landing Pad	Donald Airfield
College or University	Coll/Univ
Military	Fort Belvoir
Prison or Juvenile Detention Center	P/JDC
Cemetery	Powell Cmtry
Golf Course	Pinehurst GlfCrs
National Park or Forest	Yosemite NP
Other Park	St Francis Park
Outside Subject Area	
Inset Area	A1

Where state, county, and/or MCD/CCD boundaries coincide, the map shows the boundary symbol for only the highest-ranking of these boundaries. Where American Indian reservation and American Indian tribal subdivision boundaries coincide, the map shows only the American Indian reservation boundaries.

Entity names are followed by either their FIPS code or census code; parentheses indicate a census code.

1 'MCD*' indicates a false MCD. These are for Census Bureau use only.

2 The CCD and CDP boundaries represent statistical entities only and are not updated through the BAS.

3 Incorporated place name color corresponds to the incorporated place fill color.

Due to space limitations, some road names, along with other feature and geography names on the map, may not be shown.

The Census Bureau stores primary and alternate road names, but only primary road names are used to label the roads on these maps.

Key to Adjacent Sheets

6	7	8
15	16	17
24	25	26

Sheet Location within Entity

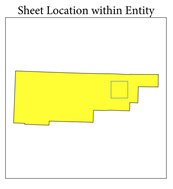

Sheet 16 of 31 PARENT sheets
Total Sheets: 35 (Index 1; Parent 31; Inset 3)

NAME: Rio Blanco County (103)
ENTITY TYPE: County or statistically equivalent entity
ST: Colorado (08)

INDEX OR PARENT SHEET #: 016
INSET SHEET #: 000000

2020 COUNTY REF MAP (PARENT)

5340208103000000016000000

All legal boundaries and names are as reported through the 2020 Boundary and Annexation Survey (BAS) and Boundary Validation Program (BVP). The boundaries shown on this map are for Census Bureau statistical data collection and tabulation purposes only; their depiction and designation for statistical purposes does not constitute a determination of jurisdictional authority or rights of ownership or entitlement.

Data Source: U.S. Census Bureau's MAF/TIGER database (TAB20), November 2020
Created by Geography Division: December 08, 2020

U.S. DEPARTMENT OF COMMERCE U.S. Census Bureau

Projection: Albers Equal Area Conic
Datum: NAD 83
Spheroid: GRS 80
1st Standard Parallel: 37 39 41
2nd Standard Parallel: 40 20 05
Central Meridian: -105 32 44
Latitude of Projection's Origin: 36 59 35
False Easting: 0
False Northing: 0

0 0.8 1.6 2.4 3.2 4 Kilometers
0 0.5 1 1.5 2 2.5 Miles
The plotted map scale is 1:27,500

N W E S

Boundary and Annexation Survey (BAS) ID: 20810300000
BAS Submission Deadline: March 1, 2021

PDF versions of the BAS maps are available at:
www.census.gov/programs-surveys/bas/geographies.html

For more information, or to request additional maps, please email geo.bas@census.gov, call 1-800-972-5651, or visit www.census.gov/programs-surveys/bas.html.

GOVERNMENTAL UNIT REFERENCE MAP (2020): Rio Blanco County, CO

LEGEND

SYMBOL DESCRIPTION	SYMBOL	LABEL STYLE
Federal American Indian Reservation		L'ANSE RESERVATION (TA 1880)
Off-Reservation Trust Land		T1880
American Indian Tribal Subdivision		SHONTO (620)
Alaska Native Regional Corporation (ANRC)		*NANA ANRC 52120*
State (or statistically equivalent entity)		NEW YORK 36
County (or statistically equivalent entity)		ERIE 029
Minor Civil Division (MCD)[1]		Lee town 41460
Census County Division (CCD)[2]		*Jemez CCD 91650*
Consolidated City		MILFORD 47500
Incorporated Place[3]		Davis 18100
Census Designated Place (CDP)[2]		*Cochiti 16560*

DESCRIPTION	SYMBOL
Interstate	5
U.S. Highway	2
State Highway	4
Other Road	Marsh Ln
Cul-de-sac	
Circle	
Geographic Offset or Corridor	
4WD Trail, Stairway, Alley, Walkway, or Ferry	
Railroad	Southern RR
Pipeline or Power Line	
Ridge or Fence	
Property Line or Nonvisible Boundary	
Perennial Stream	Tumbling Cr
Intermittent Stream	Piney Cr
Mountain Peak or Hill	Mt. Baker

DESCRIPTION	SYMBOL
Water Body	Pleasant Lake
Swamp or Marsh	Okefenokee Swamp
Glacier	Bering Glacier
Airport, Airfield, or Helicopter Landing Pad	Dónard Airfield
College or University	Coll/Univ
Military	Fort Belvoir
Prison or Juvenile Detention Center	P/JDC
Cemetery	Powell Cmtry
Golf Course	Pinehurst GlfCrs
National Park or Forest	Yosemite NP
Other Park	St Francis Park
Outside Subject Area	
Inset Area	A1

Where state, county, and/or MCD/CCD boundaries coincide, the map shows the boundary symbol for only the highest-ranking of these boundaries. Where American Indian reservation and American Indian tribal subdivision boundaries coincide, the map shows only the American Indian reservation boundaries.

Entity names are followed by either their FIPS code or census code; parentheses indicate a census code.

1 'MCD*' indicates a false MCD. These are for Census Bureau use only.

2 The CCD and CDP boundaries represent statistical entities only and are not updated through the BAS.

3 Incorporated place name color corresponds to the incorporated place fill color.

Due to space limitations, some road names, along with other feature and geography names on the map, may not be shown.

The Census Bureau stores primary and alternate road names, but only primary road names are used to label the roads on these maps.

Key to Adjacent Sheets

7	8	9
16	17	18
25	26	

Sheet Location within Entity

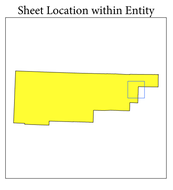

Sheet 17 of 31 PARENT sheets
Total Sheets: 35 (Index 1; Parent 31; Inset 3)

NAME: Rio Blanco County (103)
ENTITY TYPE: County or statistically equivalent entity
ST: Colorado (08)

INDEX OR PARENT SHEET #: 017
INSET SHEET #: 000000

2020 COUNTY REF MAP (PARENT)

5340208103000000017000000

All legal boundaries and names are as reported through the 2020 Boundary and Annexation Survey (BAS) and Boundary Validation Program (BVP). The boundaries shown on this map are for Census Bureau statistical data collection and tabulation purposes only; their depiction and designation for statistical purposes does not constitute a determination of jurisdictional authority or rights of ownership or entitlement.

Data Source: U.S. Census Bureau's MAF/TIGER database (TAB20), November 2020
Created by Geography Division: December 08, 2020

U.S. DEPARTMENT OF COMMERCE U.S. Census Bureau

Projection: Albers Equal Area Conic
Datum: NAD 83
Spheroid: GRS 80
1st Standard Parallel: 37 39 41
2nd Standard Parallel: 40 20 05
Central Meridian: -105 32 44
Latitude of Projection's Origin: 36 59 35
False Easting: 0
False Northing: 0

0 0.8 1.6 2.4 3.2 4 Kilometers
0 0.5 1 1.5 2 2.5 Miles
The plotted map scale is 1:27,500

N W E S

Boundary and Annexation Survey (BAS) ID: 20810300000
BAS Submission Deadline: March 1, 2021

PDF versions of the BAS maps are available at:
www.census.gov/programs-surveys/bas/geographies.html

For more information, or to request additional maps, please email geo.bas@census.gov, call 1-800-972-5651, or visit www.census.gov/programs-surveys/bas.html.

United States Census Bureau

GOVERNMENTAL UNIT REFERENCE MAP (2020): Rio Blanco County, CO

LEGEND

SYMBOL DESCRIPTION	SYMBOL	LABEL STYLE
Federal American Indian Reservation		L'ANSE RESERVATION (TA 1880)
Off-Reservation Trust Land		T1880
American Indian Tribal Subdivision		SHONTO (620)
Alaska Native Regional Corporation (ANRC)		NANA ANRC 52120
State (or statistically equivalent entity)		NEW YORK 36
County (or statistically equivalent entity)		ERIE 029
Minor Civil Division (MCD)[1]		Lee town 41460
Census County Division (CCD)[2]		Jemez CCD 91650
Consolidated City		MILFORD 47500
Incorporated Place[3]		Davis 18100
Census Designated Place (CDP)[2]		Cochiti 16560

DESCRIPTION	SYMBOL
Interstate	5
U.S. Highway	2
State Highway	4
Other Road	Marsh Ln
Cul-de-sac	
Circle	
Geographic Offset or Corridor	
4WD Trail, Stairway, Alley, Walkway, or Ferry	
Railroad	Southern RR
Pipeline or Power Line	
Ridge or Fence	
Property Line or Nonvisible Boundary	
Perennial Stream	Tumbling Cr
Intermittent Stream	Piney Cr
Mountain Peak or Hill	Mt. Baker

DESCRIPTION	SYMBOL
Water Body	Pleasant Lake
Swamp or Marsh	Okefenokee Swamp
Glacier	Bering Glacier
Airport, Airfield, or Helicopter Landing Pad	Dónard Airfield
College or University	Coll/Univ
Military	Fort Belvoir
Prison or Juvenile Detention Center	P/JDC
Cemetery	Powell Cmtry
Golf Course	Pinehurst GlfCrs
National Park or Forest	Yosemite NP
Other Park	St Francis Park
Outside Subject Area	
Inset Area	A1

Where state, county, and/or MCD/CCD boundaries coincide, the map shows the boundary symbol for only the highest-ranking of these boundaries. Where American Indian reservation and American Indian tribal subdivision boundaries coincide, the map shows only the American Indian reservation boundaries.

Entity names are followed by either their FIPS code or census code; parentheses indicate a census code.

1 'MCD" indicates a false MCD. These are for Census Bureau use only.

2 The CCD and CDP boundaries represent statistical entities only and are not updated through the BAS.

3 Incorporated place name color corresponds to the incorporated place fill color.

Due to space limitations, some road names, along with other feature and geography names on the map, may not be shown.

The Census Bureau stores primary and alternate road names, but only primary road names are used to label the roads on these maps.

Key to Adjacent Sheets

8	9	
17	18	
26		

Sheet Location within Entity

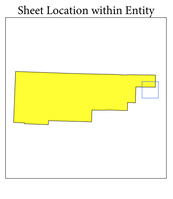

Sheet 18 of 31 PARENT sheets
Total Sheets: 35 (Index 1; Parent 31; Inset 3)

NAME: Rio Blanco County (103)
ENTITY TYPE: County or statistically equivalent entity
ST: Colorado (08)

INDEX OR PARENT SHEET #: 018
INSET SHEET #: 000000

2020 COUNTY REF MAP (PARENT)

5340208103000000018000000

All legal boundaries and names are as reported through the 2020 Boundary and Annexation Survey (BAS) and Boundary Validation Program (BVP). The boundaries shown on this map are for Census Bureau statistical data collection and tabulation purposes only; their depiction and designation for statistical purposes does not constitute a determination of jurisdictional authority or rights of ownership or entitlement.

Data Source: U.S. Census Bureau's MAF/TIGER database (TAB20), November 2020
Created by Geography Division: December 08, 2020

U.S. DEPARTMENT OF COMMERCE U.S. Census Bureau

Projection: Albers Equal Area Conic
Datum: NAD 83
Spheroid: GRS 80
1st Standard Parallel: 37 39 41
2nd Standard Parallel: 40 20 05
Central Meridian: -105 32 44
Latitude of Projection's Origin: 36 59 35
False Easting: 0
False Northing: 0

0 0.8 1.6 2.4 3.2 4 Kilometers
0 0.5 1 1.5 2 2.5 Miles
The plotted map scale is 1:27,500

N W E S

Boundary and Annexation Survey (BAS) ID: 20810300000
BAS Submission Deadline: March 1, 2021

PDF versions of the BAS maps are available at:
www.census.gov/programs-surveys/bas/geographies.html

For more information, or to request additional maps, please email geo.bas@census.gov, call 1-800-972-5651, or visit www.census.gov/programs-surveys/bas.html.

United States Census Bureau

GOVERNMENTAL UNIT REFERENCE MAP (2020): Rio Blanco County, CO



LEGEND

SYMBOL DESCRIPTION	SYMBOL	LABEL STYLE
Federal American Indian Reservation		L'ANSE RESERVATION (TA 1880)
Off-Reservation Trust Land		T1880
American Indian Tribal Subdivision		SHONTO (620)
Alaska Native Regional Corporation (ANRC)		NANA ANRC 52120
State (or statistically equivalent entity)		NEW YORK 36
County (or statistically equivalent entity)		ERIE 029
Minor Civil Division (MCD)[1]		Lee town 41460
Census County Division (CCD)[2]		Jemez CCD 91650
Consolidated City		MILFORD 47500
Incorporated Place[3]		Davis 18100
Census Designated Place (CDP)[2]		Cochiti 16560

DESCRIPTION	SYMBOL	DESCRIPTION	SYMBOL
Interstate	5	Water Body	Pleasant Lake
U.S. Highway	2	Swamp or Marsh	Okefenokee Swamp
State Highway	4	Glacier	Bering Glacier
Other Road	Marsh Ln	Airport, Airfield, or Helicopter Landing Pad	Donald Airfield
Cul-de-sac		College or University	Coll/Univ
Circle		Military	Fort Belvoir
Geographic Offset or Corridor		Prison or Juvenile Detention Center	P/JDC
4WD Trail, Stairway, Alley, Walkway, or Ferry		Cemetery	Powell Cmtry
Railroad	Southern RR	Golf Course	Pinehurst GlfCrs
Pipeline or Power Line		National Park or Forest	Yosemite NP
Ridge or Fence		Other Park	St Francis Park
Property Line or Nonvisible Boundary		Outside Subject Area	
Perennial Stream	Tumbling Cr	Inset Area	A1
Intermittent Stream	Piney Cr		
Mountain Peak or Hill	Mt. Baker		

Where state, county, and/or MCD/CCD boundaries coincide, the map shows the boundary symbol for only the highest-ranking of these boundaries. Where American Indian reservation and American Indian tribal subdivision boundaries coincide, the map shows only the American Indian reservation boundaries.

Entity names are followed by either their FIPS code or census code; parentheses indicate a census code.

1 'MCD*' indicates a false MCD. These are for Census Bureau use only.

2 The CCD and CDP boundaries represent statistical entities only and are not updated through the BAS.

3 Incorporated place name color corresponds to the incorporated place fill color.

Due to space limitations, some road names, along with other feature and geography names on the map, may not be shown.

The Census Bureau stores primary and alternate road names, but only primary road names are used to label the roads on these maps.

Key to Adjacent Sheets

	10	11
	19	20
	27	28

Sheet Location within Entity

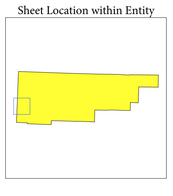

Sheet 19 of 31 PARENT sheets
Total Sheets: 35 (Index 1; Parent 31; Inset 3)

NAME: Rio Blanco County (103)
ENTITY TYPE: County or statistically equivalent entity
ST: Colorado (08)

INDEX OR PARENT SHEET #: 019
INSET SHEET #: 000000

2020 COUNTY REF MAP (PARENT)

5340208103000001900000 0

All legal boundaries and names are as reported through the 2020 Boundary and Annexation Survey (BAS) and Boundary Validation Program (BVP). The boundaries shown on this map are for Census Bureau statistical data collection and tabulation purposes only; their depiction and designation for statistical purposes does not constitute a determination of jurisdictional authority or rights of ownership or entitlement.

Data Source: U.S. Census Bureau's MAF/TIGER database (TAB20), November 2020
Created by Geography Division: December 08, 2020

U.S. DEPARTMENT OF COMMERCE U.S. Census Bureau

Projection: Albers Equal Area Conic
Datum: NAD 83
Spheroid: GRS 80
1st Standard Parallel: 37 39 41
2nd Standard Parallel: 40 20 05
Central Meridian: -105 32 44
Latitude of Projection's Origin: 36 59 35
False Easting: 0
False Northing: 0

0 0.8 1.6 2.4 3.2 4 Kilometers
0 0.5 1 1.5 2 2.5 Miles
The plotted map scale is 1:27,500

N W E S

Boundary and Annexation Survey (BAS) ID: 20810300000
BAS Submission Deadline: March 1, 2021

PDF versions of the BAS maps are available at:
www.census.gov/programs-surveys/bas/geographies.html

For more information, or to request additional maps, please email geo.bas@census.gov, call 1-800-972-5651, or visit www.census.gov/programs-surveys/bas.html.

United States Census Bureau

GOVERNMENTAL UNIT REFERENCE MAP (2020): Rio Blanco County, CO

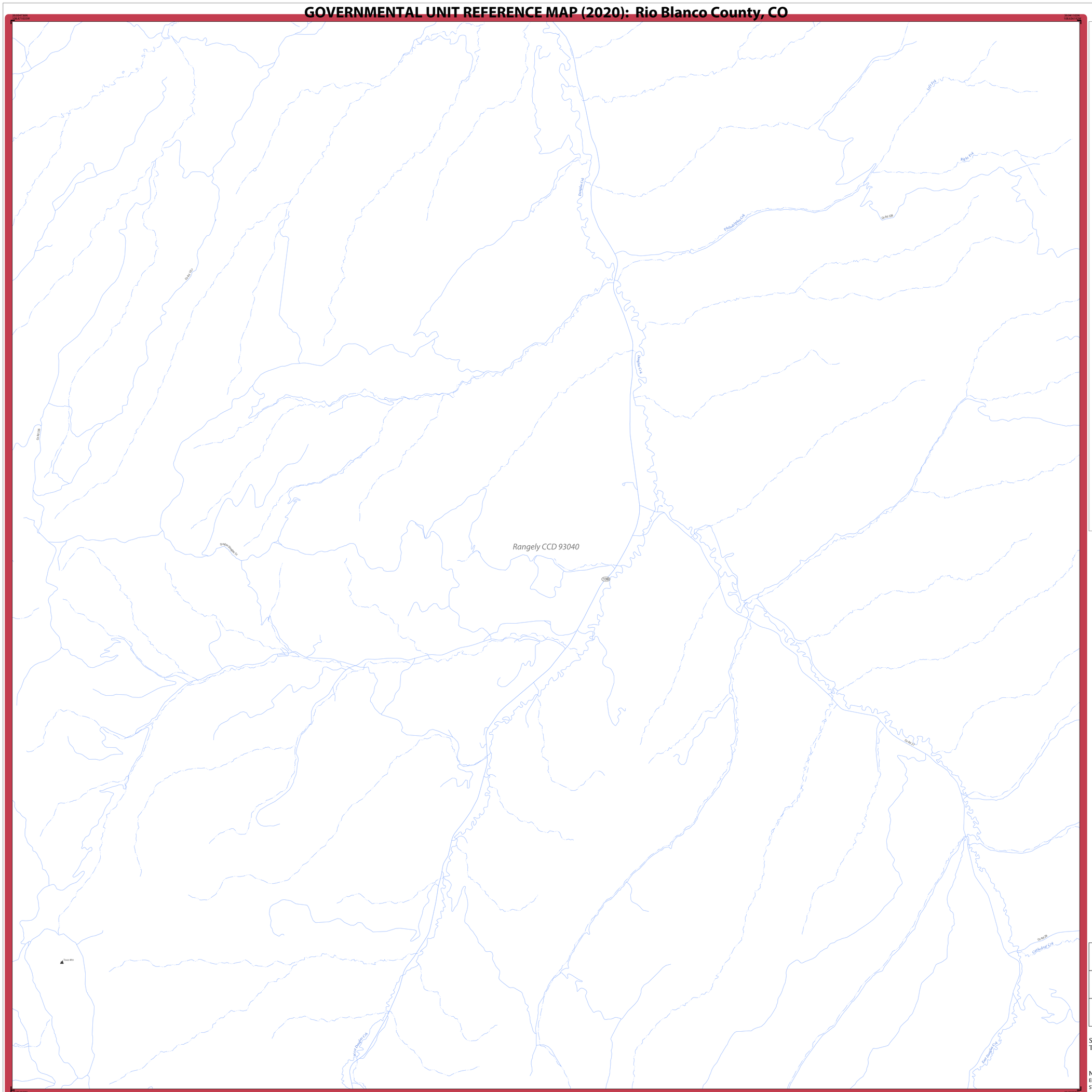

LEGEND

SYMBOL DESCRIPTION	SYMBOL	LABEL STYLE
Federal American Indian Reservation		L'ANSE RESERVATION (TA 1880)
Off-Reservation Trust Land		T1880
American Indian Tribal Subdivision		SHONTO (620)
Alaska Native Regional Corporation (ANRC)		NANA ANRC 52120
State (or statistically equivalent entity)		NEW YORK 36
County (or statistically equivalent entity)		ERIE 029
Minor Civil Division (MCD)[1]		Lee town 41460
Census County Division (CCD)[2]		Jemez CCD 91650
Consolidated City		MILFORD 47500
Incorporated Place[3]		Davis 18100
Census Designated Place (CDP)[2]		Cochiti 16560

DESCRIPTION	SYMBOL
Interstate	5
U.S. Highway	2
State Highway	4
Other Road	Marsh Ln
Cul-de-sac	
Circle	
Geographic Offset or Corridor	
4WD Trail, Stairway, Alley, Walkway, or Ferry	
Railroad	Southern RR
Pipeline or Power Line	
Ridge or Fence	
Property Line or Nonvisible Boundary	
Perennial Stream	Tumbling Cr
Intermittent Stream	Piney Cr
Mountain Peak or Hill	Mt. Baker

DESCRIPTION	SYMBOL
Water Body	Pleasant Lake
Swamp or Marsh	Okefenokee Swamp
Glacier	Bering Glacier
Airport, Airfield, or Helicopter Landing Pad	Dónard Airfield
College or University	Coll/Univ
Military	Fort Belvoir
Prison or Juvenile Detention Center	P/JDC
Cemetery	Powell Cmtry
Golf Course	Pinehurst GlfCrs
National Park or Forest	Yosemite NP
Other Park	St Francis Park
Outside Subject Area	
Inset Area	A1

Where state, county, and/or MCD/CCD boundaries coincide, the map shows the boundary symbol for only the highest-ranking of these boundaries. Where American Indian reservation and American Indian tribal subdivision boundaries coincide, the map shows only the American Indian reservation boundaries.

Entity names are followed by either their FIPS code or census code; parentheses indicate a census code.

1 'MCD*' indicates a false MCD. These are for Census Bureau use only.

2 The CCD and CDP boundaries represent statistical entities only and are not updated through the BAS.

3 Incorporated place name color corresponds to the incorporated place fill color.

Due to space limitations, some road names, along with other feature and geography names on the map, may not be shown.

The Census Bureau stores primary and alternate road names, but only primary road names are used to label the roads on these maps.

Key to Adjacent Sheets

10	11	12
19	20	21
27	28	29

Sheet Location within Entity

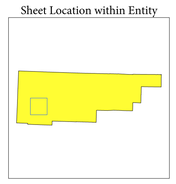

Sheet 20 of 31 PARENT sheets
Total Sheets: 35 (Index 1; Parent 31; Inset 3)

NAME: Rio Blanco County (103)
ENTITY TYPE: County or statistically equivalent entity
ST: Colorado (08)

INDEX OR PARENT SHEET #: 020
INSET SHEET #: 000000

2020 COUNTY REF MAP (PARENT)

5340208103000000020000000

All legal boundaries and names are as reported through the 2020 Boundary and Annexation Survey (BAS) and Boundary Validation Program (BVP). The boundaries shown on this map are for Census Bureau statistical data collection and tabulation purposes only; their depiction and designation for statistical purposes does not constitute a determination of jurisdictional authority or rights of ownership or entitlement.

Data Source: U.S. Census Bureau's MAF/TIGER database (TAB20), November 2020
Created by Geography Division: December 08, 2020

U.S. DEPARTMENT OF COMMERCE U.S. Census Bureau

Projection: Albers Equal Area Conic
Datum: NAD 83
Spheroid: GRS 80
1st Standard Parallel: 37 39 41
2nd Standard Parallel: 40 20 05
Central Meridian: -105 32 44
Latitude of Projection's Origin: 36 59 35
False Easting: 0
False Northing: 0

0 0.8 1.6 2.4 3.2 4 Kilometers
0 0.5 1 1.5 2 2.5 Miles
The plotted map scale is 1:27,500

N W E S

Boundary and Annexation Survey (BAS) ID: 20810300000
BAS Submission Deadline: March 1, 2021

PDF versions of the BAS maps are available at:
www.census.gov/programs-surveys/bas/geographies.html

For more information, or to request additional maps, please email geo.bas@census.gov, call 1-800-972-5651, or visit www.census.gov/programs-surveys/bas.html.

United States Census Bureau

GOVERNMENTAL UNIT REFERENCE MAP (2020): Rio Blanco County, CO

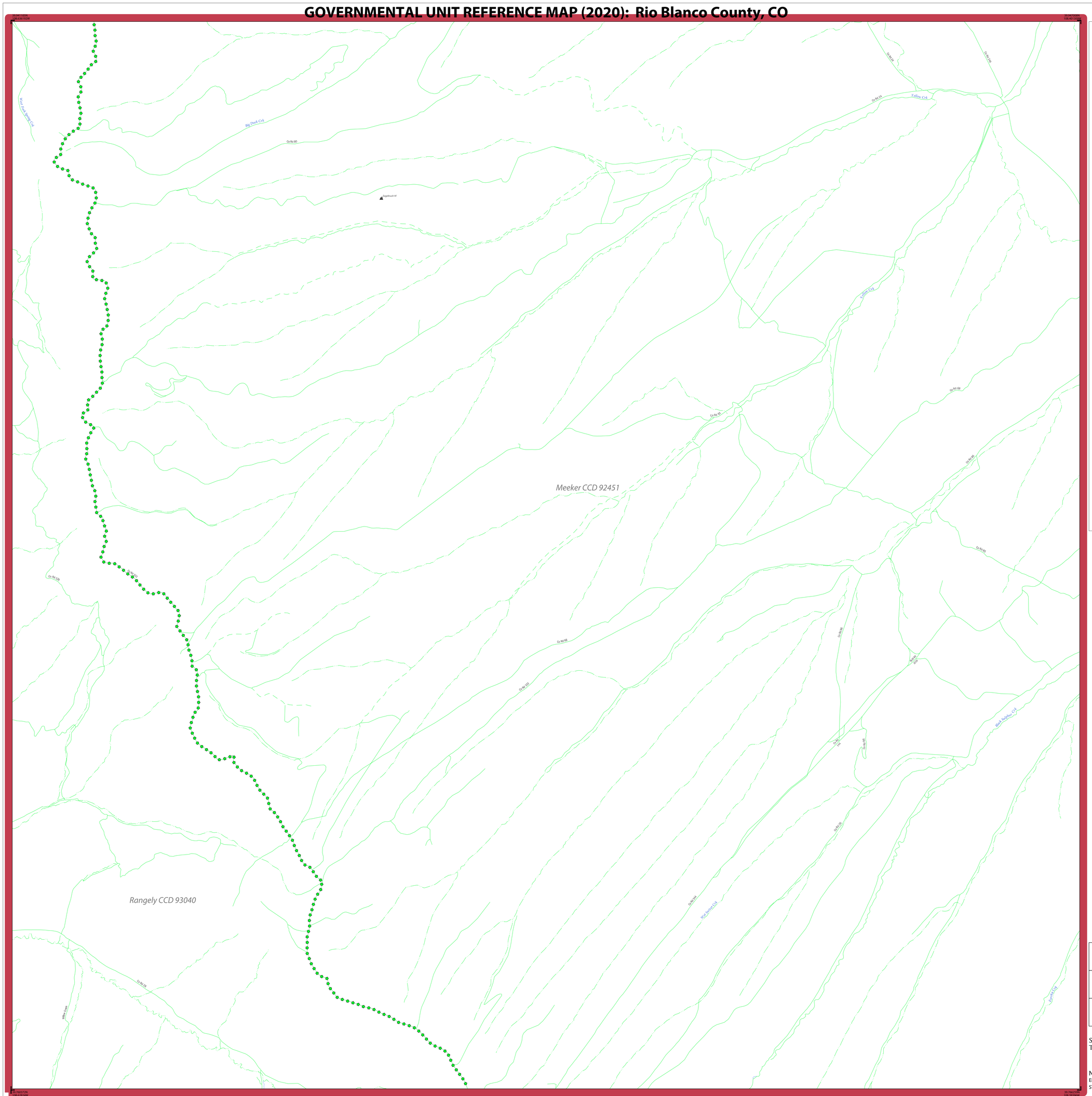

GOVERNMENTAL UNIT REFERENCE MAP (2020): Rio Blanco County, CO

GOVERNMENTAL UNIT REFERENCE MAP (2020): Rio Blanco County, CO



LEGEND

SYMBOL DESCRIPTION	SYMBOL	LABEL STYLE
Federal American Indian Reservation		L'ANSE RESERVATION (TA 1880)
Off-Reservation Trust Land		T1880
American Indian Tribal Subdivision		SHONTO (620)
Alaska Native Regional Corporation (ANRC)		*NANA ANRC 52120*
State (or statistically equivalent entity)		NEW YORK 36
County (or statistically equivalent entity)		ERIE 029
Minor Civil Division (MCD)[1]		Lee town 41460
Census County Division (CCD)[2]		*Jemez CCD 91650*
Consolidated City		MILFORD 47500
Incorporated Place[3]		Davis 18100
Census Designated Place (CDP)[2]		*Cochiti 16560*

DESCRIPTION	SYMBOL	DESCRIPTION	SYMBOL
Interstate	I	Water Body	Pleasant Lake
U.S. Highway	2	Swamp or Marsh	Okefenokee Swamp
State Highway	4	Glacier	Bering Glacier
Other Road	Marsh Ln	Airport, Airfield, or Helicopter Landing Pad	Donald Airport
Cul-de-sac		College or University	Coll/Univ
Circle		Military	Fort Belvoir
Geographic Offset or Corridor		Prison or Juvenile Detention Center	P/JDC
4WD Trail, Stairway, Alley, Walkway, or Ferry		Cemetery	Powell Cmtry
Railroad	Southern RR	Golf Course	Pinehurst GlfCrs
Pipeline or Power Line		National Park or Forest	Yosemite NP
Ridge or Fence		Other Park	St Francis Park
Property Line or Nonvisible Boundary		Outside Subject Area	
Perennial Stream	Tumbling Cr	Inset Area	A1
Intermittent Stream	Piney Cr		
Mountain Peak or Hill	Mt. Baker		

Where state, county, and/or MCD/CCD boundaries coincide, the map shows the boundary symbol for only the highest-ranking of these boundaries. Where American Indian reservation and American Indian tribal subdivision boundaries coincide, the map shows only the American Indian reservation boundaries.

Entity names are followed by either their FIPS code or census code; parentheses indicate a census code.

1 'MCD*' indicates a false MCD. These are for Census Bureau use only.

2 The CCD and CDP boundaries represent statistical entities only and are not updated through the BAS.

3 Incorporated place name color corresponds to the incorporated place fill color.

Due to space limitations, some road names, along with other feature and geography names on the map, may not be shown.

The Census Bureau stores primary and alternate road names, but only primary road names are used to label the roads on these maps.

Key to Adjacent Sheets

13	14	15
22	23	24
30	31	

Sheet Location within Entity

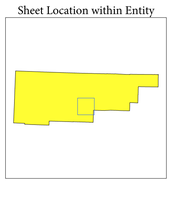

Sheet 23 of 31 PARENT sheets
Total Sheets: 35 (Index 1; Parent 31; Inset 3)

NAME: Rio Blanco County (103)
ENTITY TYPE: County or statistically equivalent entity
ST: Colorado (08)

INDEX OR PARENT SHEET #: 023
INSET SHEET #: 000000

2020 COUNTY REF MAP (PARENT)

5340208103000000023000000

All legal boundaries and names are as reported through the 2020 Boundary and Annexation Survey (BAS) and Boundary Validation Program (BVP). The boundaries shown on this map are for Census Bureau statistical data collection and tabulation purposes only; their depiction and designation for statistical purposes does not constitute a determination of jurisdictional authority or rights of ownership or entitlement.

Data Source: U.S. Census Bureau's MAF/TIGER database (TAB20), November 2020
Created by Geography Division: December 08, 2020

U.S. DEPARTMENT OF COMMERCE U.S. Census Bureau

Projection: Albers Equal Area Conic
Datum: NAD 83
Spheroid: GRS 80
1st Standard Parallel: 37 39 41
2nd Standard Parallel: 40 20 05
Central Meridian: -105 32 44
Latitude of Projection's Origin: 36 59 35
False Easting: 0
False Northing: 0

0 0.8 1.6 2.4 3.2 4 Kilometers
0 0.5 1 1.5 2 2.5 Miles
The plotted map scale is 1:27,500

N W E S

Boundary and Annexation Survey (BAS) ID: 20810300000
BAS Submission Deadline: March 1, 2021

PDF versions of the BAS maps are available at:
www.census.gov/programs-surveys/bas/geographies.html

For more information, or to request additional maps, please email geo.bas@census.gov, call 1-800-972-5651, or visit www.census.gov/programs-surveys/bas.html.

United States Census Bureau

GOVERNMENTAL UNIT REFERENCE MAP (2020): Rio Blanco County, CO



LEGEND

SYMBOL DESCRIPTION	SYMBOL	LABEL STYLE
Federal American Indian Reservation		L'ANSE RESERVATION (TA 1880)
Off-Reservation Trust Land		T1880
American Indian Tribal Subdivision		SHONTO (620)
Alaska Native Regional Corporation (ANRC)		*NANA ANRC 52120*
State (or statistically equivalent entity)		NEW YORK 36
County (or statistically equivalent entity)		ERIE 029
Minor Civil Division (MCD)[1]		Lee town 41460
Census County Division (CCD)[2]		*Jemez CCD 91650*
Consolidated City		MILFORD 47500
Incorporated Place[3]		Davis 18100
Census Designated Place (CDP)[2]		*Cochiti 16560*

DESCRIPTION	SYMBOL	DESCRIPTION	SYMBOL
Interstate	5	Water Body	*Pleasant Lake*
U.S. Highway	2	Swamp or Marsh	*Okefenokee Swamp*
State Highway	4	Glacier	*Bering Glacier*
Other Road	Marsh Ln	Airport, Airfield, or Helicopter Landing Pad	Donald Airfield
Cul-de-sac		College or University	Coll/Univ
Circle		Military	Fort Belvoir
Geographic Offset or Corridor		Prison or Juvenile Detention Center	PJDC
4WD Trail, Stairway, Alley, Walkway, or Ferry		Cemetery	Powell Cmtry
Railroad	Southern RR	Golf Course	Pinehurst GlfCrs
Pipeline or Power Line		National Park or Forest	Yosemite NP
Ridge or Fence		Other Park	St Francis Park
Property Line or Nonvisible Boundary		Outside Subject Area	
Perennial Stream	*Tumbling Cr*	Inset Area	A1
Intermittent Stream	*Piney Cr*		
Mountain Peak or Hill	*Mt. Baker*		

Where state, county, and/or MCD/CCD boundaries coincide, the map shows the boundary symbol for only the highest-ranking of these boundaries. Where American Indian reservation and American Indian tribal subdivision boundaries coincide, the map shows only the American Indian reservation boundaries.

Entity names are followed by either their FIPS code or census code; parentheses indicate a census code.

1 'MCD*' indicates a false MCD. These are for Census Bureau use only.

2 The CCD and CDP boundaries represent statistical entities only and are not updated through the BAS.

3 Incorporated place name color corresponds to the incorporated place fill color.

Due to space limitations, some road names, along with other feature and geography names on the map, may not be shown.

The Census Bureau stores primary and alternate road names, but only primary road names are used to label the roads on these maps.

Key to Adjacent Sheets

14	15	16
23	24	25
31		

Sheet Location within Entity

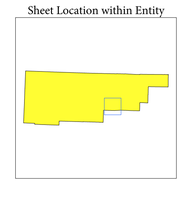

Sheet 24 of 31 PARENT sheets
Total Sheets: 35 (Index 1; Parent 31; Inset 3)

NAME: Rio Blanco County (103)
ENTITY TYPE: County or statistically equivalent entity
ST: Colorado (08)

INDEX OR PARENT SHEET #: 024
INSET SHEET #: 000000

2020 COUNTY REF MAP (PARENT)

5340208103000000024000000

All legal boundaries and names are as reported through the 2020 Boundary and Annexation Survey (BAS) and Boundary Validation Program (BVP). The boundaries shown on this map are for Census Bureau statistical data collection and tabulation purposes only; their depiction and designation for statistical purposes does not constitute a determination of jurisdictional authority or rights of ownership or entitlement.

Data Source: U.S. Census Bureau's MAF/TIGER database (TAB20), November 2020
Created by Geography Division: December 08, 2020

U.S. DEPARTMENT OF COMMERCE U.S. Census Bureau

Projection: Albers Equal Area Conic
Datum: NAD 83
Spheroid: GRS 80
1st Standard Parallel: 37 39 41
2nd Standard Parallel: 40 20 05
Central Meridian: -105 32 44
Latitude of Projection's Origin: 36 59 35
False Easting: 0
False Northing: 0

0 0.8 1.6 2.4 3.2 4 Kilometers
0 0.5 1 1.5 2 2.5 Miles
The plotted map scale is 1:27,500

N W E S

Boundary and Annexation Survey (BAS) ID: 20810300000
BAS Submission Deadline: March 1, 2021

PDF versions of the BAS maps are available at:
www.census.gov/programs-surveys/bas/geographies.html

For more information, or to request additional maps, please email geo.bas@census.gov, call 1-800-972-5651, or visit www.census.gov/programs-surveys/bas.html.

GOVERNMENTAL UNIT REFERENCE MAP (2020): Rio Blanco County, CO

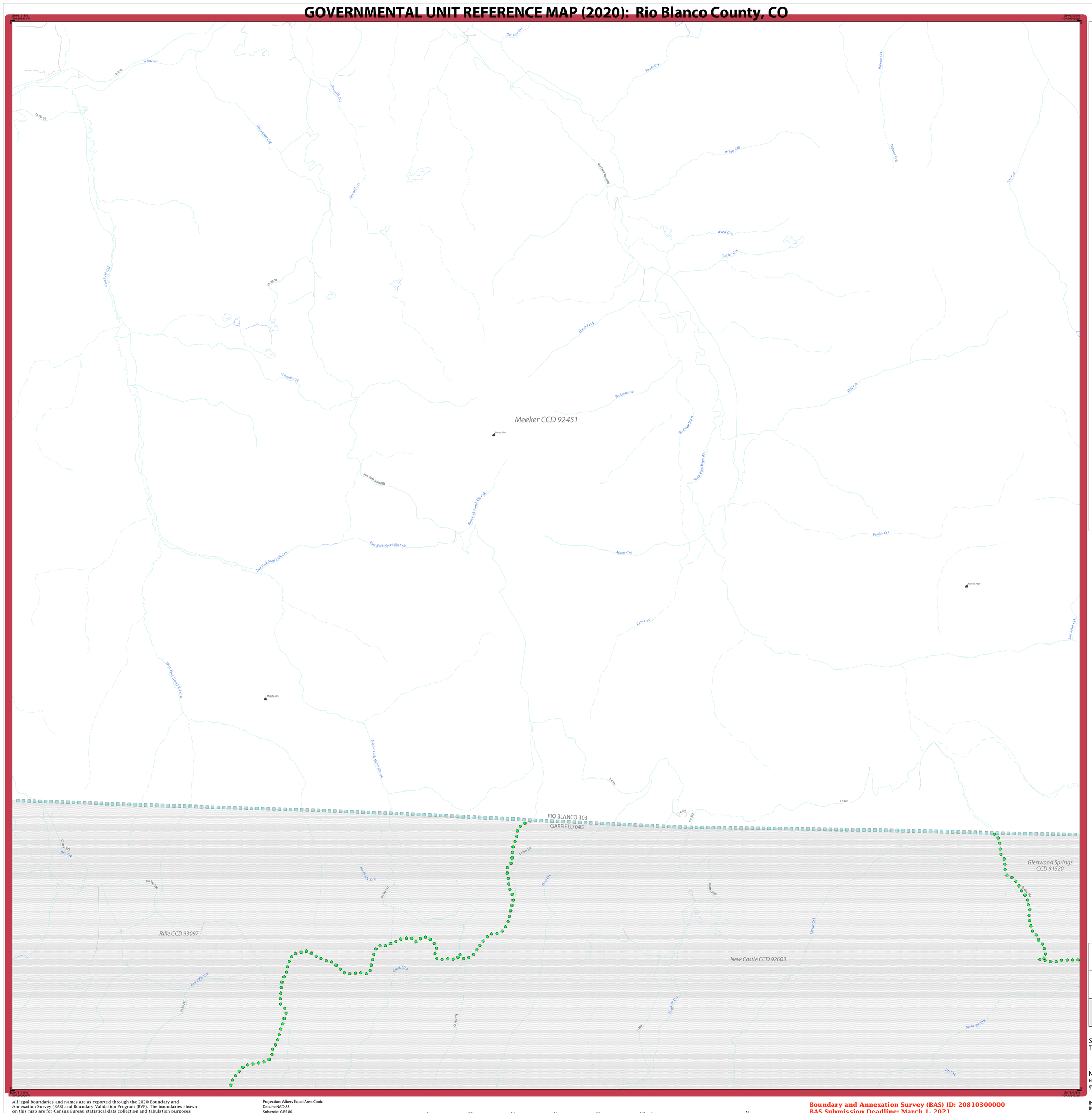
Meeker CCD 92451
RIO BLANCO 103
GARFIELD 045
Glenwood Springs CCD 91520
Rifle CCD 93097
New Castle CCD 92603
White Riv
Co Rd 8
Co Rd 54
Co Rd 59
Co Rd 29
Co Rd 227
Co Rd 231
Co Rd 237
Co Rd 278
Co Rd 280
Co Rd 301
Co Rd 601
Co Rd 603
Co Rd 605
Co Rd 603

GOVERNMENTAL UNIT REFERENCE MAP (2020): Rio Blanco County, CO

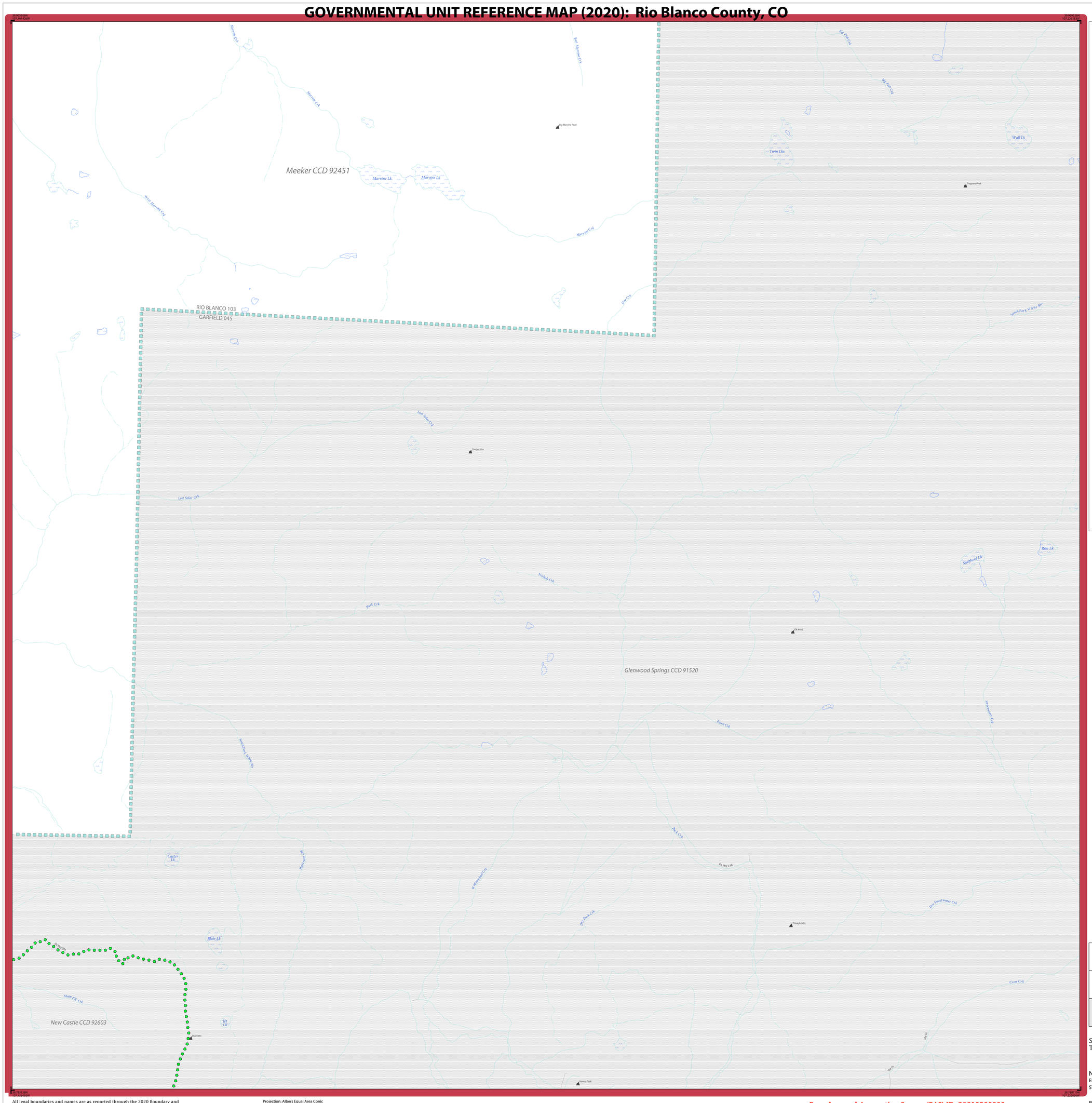

LEGEND

SYMBOL DESCRIPTION	SYMBOL	LABEL STYLE
Federal American Indian Reservation		L'ANSE RESERVATION (TA 1880)
Off-Reservation Trust Land		T1880
American Indian Tribal Subdivision		SHONTO (620)
Alaska Native Regional Corporation (ANRC)		*NANA ANRC 52120*
State (or statistically equivalent entity)		NEW YORK 36
County (or statistically equivalent entity)		ERIE 029
Minor Civil Division (MCD)[1]		Lee town 41460
Census County Division (CCD)[2]		*Jemez CCD 91650*
Consolidated City		MILFORD 47500
Incorporated Place[3]		Davis 18100
Census Designated Place (CDP)[2]		*Cochiti 16560*

DESCRIPTION	SYMBOL	DESCRIPTION	SYMBOL
Interstate	I	Water Body	*Pleasant Lake*
U.S. Highway	2	Swamp or Marsh	*Okefenokee Swamp*
State Highway	4	Glacier	*Bering Glacier*
Other Road	Marsh Ln	Airport, Airfield, or Helicopter Landing Pad	Dinard Airfoil
Cul-de-sac		College or University	Coll/Univ
Circle		Military	Fort Belvoir
Geographic Offset or Corridor		Prison or Juvenile Detention Center	P/JDC
4WD Trail, Stairway, Alley, Walkway, or Ferry		Cemetery	Powell Cmtry
Railroad	Southern RR	Golf Course	Pinehurst GlfCrs
Pipeline or Power Line		National Park or Forest	Yosemite NP
Ridge or Fence		Other Park	St Francis Park
Property Line or Nonvisible Boundary		Outside Subject Area	
Perennial Stream	*Tumbling Cr*	Inset Area	A1
Intermittent Stream	*Piney Cr*		
Mountain Peak or Hill	*Mt. Baker*		

Where state, county, and/or MCD/CCD boundaries coincide, the map shows the boundary symbol for only the highest-ranking of these boundaries. Where American Indian reservation and American Indian tribal subdivision boundaries coincide, the map shows only the American Indian reservation boundaries.

Entity names are followed by either their FIPS code or census code; parentheses indicate a census code.

1 'MCD*' indicates a false MCD. These are for Census Bureau use only.

2 The CCD and CDP boundaries represent statistical entities only and are not updated through the BAS.

3 Incorporated place name color corresponds to the incorporated place fill color.

Due to space limitations, some road names, along with other feature and geography names on the map, may not be shown.

The Census Bureau stores primary and alternate road names, but only primary road names are used to label the roads on these maps.

Key to Adjacent Sheets

16	17	18
25	26	

Sheet Location within Entity

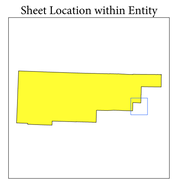

Sheet 26 of 31 PARENT sheets
Total Sheets: 35 (Index 1; Parent 31; Inset 3)

NAME: Rio Blanco County (103)
ENTITY TYPE: County or statistically equivalent entity
ST: Colorado (08)

INDEX OR PARENT SHEET #: 026
INSET SHEET #: 000000

2020 COUNTY REF MAP (PARENT)

53402081030000026000000

All legal boundaries and names are as reported through the 2020 Boundary and Annexation Survey (BAS) and Boundary Validation Program (BVP). The boundaries shown on this map are for Census Bureau statistical data collection and tabulation purposes only; their depiction and designation for statistical purposes does not constitute a determination of jurisdictional authority or rights of ownership or entitlement.

Data Source: U.S. Census Bureau's MAF/TIGER database (TAB20), November 2020
Created by Geography Division: December 08, 2020

U.S. DEPARTMENT OF COMMERCE U.S. Census Bureau

Projection: Albers Equal Area Conic
Datum: NAD 83
Spheroid: GRS 80
1st Standard Parallel: 37 39 41
2nd Standard Parallel: 40 20 05
Central Meridian: -105 32 44
Latitude of Projection's Origin: 36 59 35
False Easting: 0
False Northing: 0

0 0.8 1.6 2.4 3.2 4 Kilometers
0 0.5 1 1.5 2 2.5 Miles
The plotted map scale is 1:27,500

N W E S

Boundary and Annexation Survey (BAS) ID: 20810300000
BAS Submission Deadline: March 1, 2021

PDF versions of the BAS maps are available at:
www.census.gov/programs-surveys/bas/geographies.html

For more information, or to request additional maps, please email geo.bas@census.gov, call 1-800-972-5651, or visit www.census.gov/programs-surveys/bas.html.

United States Census Bureau

GOVERNMENTAL UNIT REFERENCE MAP (2020): Rio Blanco County, CO

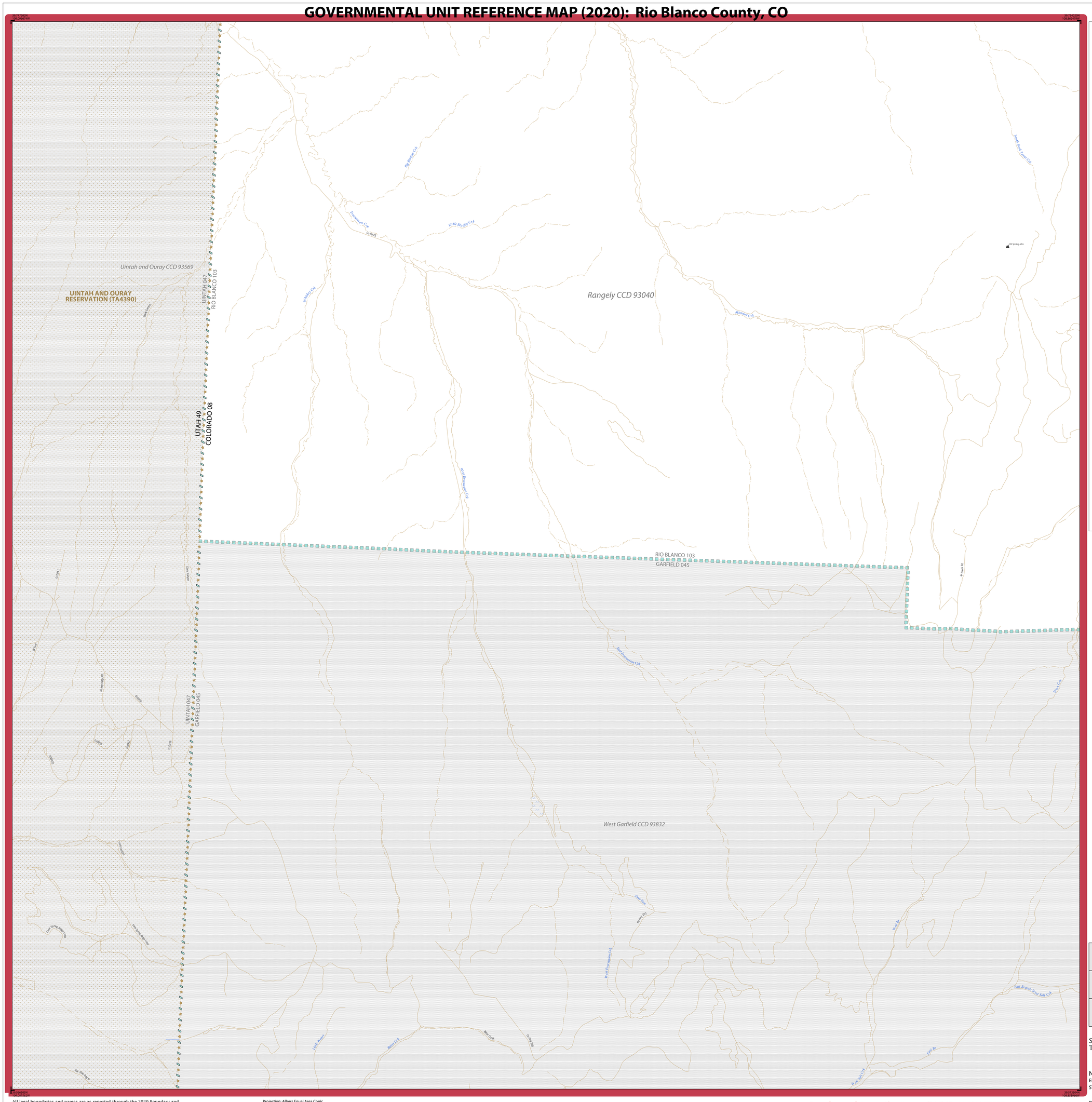
Uintah and Ouray CCD 93569
UINTAH AND OURAY RESERVATION (TA4390)
UINTAH 047
RIO BLANCO 103
UTAH 49
COLORADO 08
UINTAH 047
GARFIELD 045
Rangely CCD 93040
RIO BLANCO 103
GARFIELD 045
West Garfield CCD 93832
Big Beaver Crk
Little Beaver Crk
Evacuation Crk
Wolley Crk
Missouri Crk
South Fork Texas Crk
Oil Spring Mtn
West Evacuation Crk
East Evacuation Crk
West Crk
Dry Fork
Dry Hole Ch
West Br
East Br
East Branch West Salt Crk
West Salt Crk
Little Water
Water Crk
Bear Creek
Grey Hill
Bear Br
Dry Creek Rd
Rio Blanco Rd
Rio Blanco Rd
Lake Creek Rd
Lake Creek Rd
Lake Creek

GOVERNMENTAL UNIT REFERENCE MAP (2020): Rio Blanco County, CO

Rangely CCD 93040
West Garfield CCD 93832
RIO BLANCO 103
GARFIELD 045
Brushy Pt
Twin Buttes
Score Mtn
West Crk
Wolf Douglas Crk
Big Foundation Crk
Little Foundation Crk
Foundation Cr Ne
Little Foundation Cr Ne
East Fork Lake Crk
Right Fork Lake Crk
Left Fork Lake Crk
W Willow Crk
Sandy Crk
Co Rd 27
Co Rd 220
Co Rd 26
Co Rd 25
Co Rd 26e
Co Rd 26d
Co Rd 26c
Co Rd 26b
Co Rd 26a
Co Rd 26f
Co Rd 26g
Co Rd 26h
Co Rd 26i
Co Rd 26j
Co Rd 26k
Co Rd 26l
Co Rd 26m
Co Rd 26n
Co Rd 26o
Co Rd 26p
Co Rd 26q
Co Rd 26r
Co Rd 26s
Co Rd 26t
Co Rd 26u
Co Rd 26v
Co Rd 26w
Co Rd 26x
Co Rd 26y
Co Rd 26z
Co Rd 26aa
Co Rd 26ab
Co Rd 26ac
Co Rd 26ad
Co Rd 26ae
Co Rd 26af
Co Rd 26ag
Co Rd 26ah
Co Rd 26ai
Co Rd 26aj
Co Rd 26ak
Co Rd 26al
Co Rd 26am
Co Rd 26an
Co Rd 26ao
Co Rd 26ap
Co Rd 26aq
Co Rd 26ar
Co Rd 26as
Co Rd 26at
Co Rd 26au
Co Rd 26av
Co Rd 26aw
Co Rd 26ax
Co Rd 26ay
Co Rd 26az
Co Rd 26ba
Co Rd 26bb
Co Rd 26bc
Co Rd 26bd
Co Rd 26be
Co Rd 26bf
Co Rd 26bg
Co Rd 26bh
Co Rd 26bi
Co Rd 26bj
Co Rd 26bk
Co Rd 26bl
Co Rd 26bm
Co Rd 26bn
Co Rd 26bo
Co Rd 26bp
Co Rd 26bq
Co Rd 26br
Co Rd 26bs
Co Rd 26bt
Co Rd 26bu
Co Rd 26bv
Co Rd 26bw
Co Rd 26bx
Co Rd 26by
Co Rd 26bz
Co Rd 26ca
Co Rd 26cb
Co Rd 26cc
Co Rd 26cd
Co Rd 26ce
Co Rd 26cf
Co Rd 26cg
Co Rd 26ch
Co Rd 26ci
Co Rd 26cj
Co Rd 26ck
Co Rd 26cl
Co Rd 26cm
Co Rd 26cn
Co Rd 26co
Co Rd 26cp
Co Rd 26cq
Co Rd 26cr
Co Rd 26cs
Co Rd 26ct
Co Rd 26cu
Co Rd 26cv
Co Rd 26cw
Co Rd 26cx
Co Rd 26cy
Co Rd 26cz
Co Rd 26da
Co Rd 26db
Co Rd 26dc
Co Rd 26dd
Co Rd 26de
Co Rd 26df
Co Rd 26dg
Co Rd 26dh
Co Rd 26di
Co Rd 26dj
Co Rd 26dk
Co Rd 26dl
Co Rd 26dm
Co Rd 26dn
Co Rd 26do
Co Rd 26dp
Co Rd 26dq
Co Rd 26dr
Co Rd 26ds
Co Rd 26dt
Co Rd 26du
Co Rd 26dv
Co Rd 26dw
Co Rd 26dx
Co Rd 26dy
Co Rd 26dz
Co Rd 26ea
Co Rd 26eb
Co Rd 26ec
Co Rd 26ed
Co Rd 26ee
Co Rd 26ef
Co Rd 26eg
Co Rd 26eh
Co Rd 26ei
Co Rd 26ej
Co Rd 26ek
Co Rd 26el
Co Rd 26em
Co Rd 26en
Co Rd 26eo
Co Rd 26ep
Co Rd 26eq
Co Rd 26er
Co Rd 26es
Co Rd 26et
Co Rd 26eu
Co Rd 26ev
Co Rd 26ew
Co Rd 26ex
Co Rd 26ey
Co Rd 26ez
Co Rd 26fa
Co Rd 26fb
Co Rd 26fc
Co Rd 26fd
Co Rd 26fe
Co Rd 26ff
Co Rd 26fg
Co Rd 26fh
Co Rd 26fi
Co Rd 26fj
Co Rd 26fk
Co Rd 26fl
Co Rd 26fm
Co Rd 26fn
Co Rd 26fo
Co Rd 26fp
Co Rd 26fq
Co Rd 26fr
Co Rd 26fs
Co Rd 26ft
Co Rd 26fu
Co Rd 26fv
Co Rd 26fw
Co Rd 26fx
Co Rd 26fy
Co Rd 26fz
Co Rd 26ga
Co Rd 26gb
Co Rd 26gc
Co Rd 26gd
Co Rd 26ge
Co Rd 26gf
Co Rd 26gg
Co Rd 26gh
Co Rd 26gi
Co Rd 26gj
Co Rd 26gk
Co Rd 26gl
Co Rd 26gm
Co Rd 26gn
Co Rd 26go
Co Rd 26gp
Co Rd 26gq
Co Rd 26gr
Co Rd 26gs
Co Rd 26gt
Co Rd 26gu
Co Rd 26gv
Co Rd 26gw
Co Rd 26gx
Co Rd 26gy
Co Rd 26gz
Co Rd 26ha
Co Rd 26hb
Co Rd 26hc
Co Rd 26hd
Co Rd 26he
Co Rd 26hf
Co Rd 26hg
Co Rd 26hh
Co Rd 26hi
Co Rd 26hj
Co Rd 26hk
Co Rd 26hl
Co Rd 26hm
Co Rd 26hn
Co Rd 26ho
Co Rd 26hp
Co Rd 26hq
Co Rd 26hr
Co Rd 26hs
Co Rd 26ht
Co Rd 26hu
Co Rd 26hv
Co Rd 26hw
Co Rd 26hx
Co Rd 26hy
Co Rd 26hz
Co Rd 26ia
Co Rd 26ib
Co Rd 26ic
Co Rd 26id
Co Rd 26ie
Co Rd 26if
Co Rd 26ig
Co Rd 26ih
Co Rd 26ii
Co Rd 26ij
Co Rd 26ik
Co Rd 26il
Co Rd 26im
Co Rd 26in
Co Rd 26io
Co Rd 26ip
Co Rd 26iq
Co Rd 26ir
Co Rd 26is
Co Rd 26it
Co Rd 26iu
Co Rd 26iv
Co Rd 26iw
Co Rd 26ix
Co Rd 26iy
Co Rd 26iz
Co Rd 26ja
Co Rd 26jb
Co Rd 26jc
Co Rd 26jd
Co Rd 26je
Co Rd 26jf
Co Rd 26jg
Co Rd 26jh
Co Rd 26ji
Co Rd 26jj
Co Rd 26jk
Co Rd 26jl
Co Rd 26jm
Co Rd 26jn
Co Rd 26jo
Co Rd 26jp
Co Rd 26jq
Co Rd 26jr
Co Rd 26js
Co Rd 26jt
Co Rd 26ju
Co Rd 26jv
Co Rd 26jw
Co Rd 26jx
Co Rd 26jy
Co Rd 26jz
Co Rd 26ka
Co Rd 26kb
Co Rd 26kc
Co Rd 26kd
Co Rd 26ke
Co Rd 26kf
Co Rd 26kg
Co Rd 26kh
Co Rd 26ki
Co Rd 26kj
Co Rd 26kk
Co Rd 26kl
Co Rd 26km
Co Rd 26kn
Co Rd 26ko
Co Rd 26kp
Co Rd 26kq
Co Rd 26kr
Co Rd 26ks
Co Rd 26kt
Co Rd 26ku
Co Rd 26kv
Co Rd 26kw
Co Rd 26kx
Co Rd 26ky
Co Rd 26kz
Co Rd 26la
Co Rd 26lb
Co Rd 26lc
Co Rd 26ld
Co Rd 26le
Co Rd 26lf
Co Rd 26lg
Co Rd 26lh
Co Rd 26li
Co Rd 26lj
Co Rd 26lk
Co Rd 26ll
Co Rd 26lm
Co Rd 26ln
Co Rd 26lo
Co Rd 26lp
Co Rd 26lq
Co Rd 26lr
Co Rd 26ls
Co Rd 26lt
Co Rd 26lu
Co Rd 26lv
Co Rd 26lw
Co Rd 26lx
Co Rd 26ly
Co Rd 26lz
Co Rd 26ma
Co Rd 26mb
Co Rd 26mc
Co Rd 26md
Co Rd 26me
Co Rd 26mf
Co Rd 26mg
Co Rd 26mh
Co Rd 26mi
Co Rd 26mj
Co Rd 26mk
Co Rd 26ml
Co Rd 26mm
Co Rd 26mn
Co Rd 26mo
Co Rd 26mp
Co Rd 26mq
Co Rd 26mr
Co Rd 26ms
Co Rd 26mt
Co Rd 26mu
Co Rd 26mv
Co Rd 26mw
Co Rd 26mx
Co Rd 26my
Co Rd 26mz
Co Rd 26na
Co Rd 26nb
Co Rd 26nc
Co Rd 26nd
Co Rd 26ne
Co Rd 26nf
Co Rd 26ng
Co Rd 26nh
Co Rd 26ni
Co Rd 26nj
Co Rd 26nk
Co Rd 26nl
Co Rd 26nm
Co Rd 26nn
Co Rd 26no
Co Rd 26np
Co Rd 26nq
Co Rd 26nr
Co Rd 26ns
Co Rd 26nt
Co Rd 26nu
Co Rd 26nv
Co Rd 26nw
Co Rd 26nx
Co Rd 26ny
Co Rd 26nz
Co Rd 26oa
Co Rd 26ob
Co Rd 26oc
Co Rd 26od
Co Rd 26oe
Co Rd 26of
Co Rd 26og
Co Rd 26oh
Co Rd 26oi
Co Rd 26oj
Co Rd 26ok
Co Rd 26ol
Co Rd 26om
Co Rd 26on
Co Rd 26oo
Co Rd 26op
Co Rd 26oq
Co Rd 26or
Co Rd 26os
Co Rd 26ot
Co Rd 26ou
Co Rd 26ov
Co Rd 26ow
Co Rd 26ox
Co Rd 26oy
Co Rd 26oz
Co Rd 26pa
Co Rd 26pb
Co Rd 26pc
Co Rd 26pd
Co Rd 26pe
Co Rd 26pf
Co Rd 26pg
Co Rd 26ph
Co Rd 26pi
Co Rd 26pj
Co Rd 26pk
Co Rd 26pl
Co Rd 26pm
Co Rd 26pn
Co Rd 26po
Co Rd 26pp
Co Rd 26pq
Co Rd 26pr
Co Rd 26ps
Co Rd 26pt
Co Rd 26pu
Co Rd 26pv
Co Rd 26pw
Co Rd 26px
Co Rd 26py
Co Rd 26pz
Co Rd 26qa
Co Rd 26qb
Co Rd 26qc
Co Rd 26qd
Co Rd 26qe
Co Rd 26qf
Co Rd 26qg
Co Rd 26qh
Co Rd 26qi
Co Rd 26qj
Co Rd 26qk
Co Rd 26ql
Co Rd 26qm
Co Rd 26qn
Co Rd 26qo
Co Rd 26qp
Co Rd 26qq
Co Rd 26qr
Co Rd 26qs
Co Rd 26qt
Co Rd 26qu
Co Rd 26qv
Co Rd 26qw
Co Rd 26qx
Co Rd 26qy
Co Rd 26qz
Co Rd 26ra
Co Rd 26rb
Co Rd 26rc
Co Rd 26rd
Co Rd 26re
Co Rd 26rf
Co Rd 26rg
Co Rd 26rh
Co Rd 26ri
Co Rd 26rj
Co Rd 26rk
Co Rd 26rl
Co Rd 26rm
Co Rd 26rn
Co Rd 26ro
Co Rd 26rp
Co Rd 26rq
Co Rd 26rr
Co Rd 26rs
Co Rd 26rt
Co Rd 26ru
Co Rd 26rv
Co Rd 26rw
Co Rd 26rx
Co Rd 26ry
Co Rd 26rz
Co Rd 26sa
Co Rd 26sb
Co Rd 26sc
Co Rd 26sd
Co Rd 26se
Co Rd 26sf
Co Rd 26sg
Co Rd 26sh
Co Rd 26si
Co Rd 26sj
Co Rd 26sk
Co Rd 26sl
Co Rd 26sm
Co Rd 26sn
Co Rd 26so
Co Rd 26sp
Co Rd 26sq
Co Rd 26sr
Co Rd 26ss
Co Rd 26st
Co Rd 26su
Co Rd 26sv
Co Rd 26sw
Co Rd 26sx
Co Rd 26sy
Co Rd 26sz
Co Rd 26ta
Co Rd 26tb
Co Rd 26tc
Co Rd 26td
Co Rd 26te
Co Rd 26tf
Co Rd 26tg
Co Rd 26th
Co Rd 26ti
Co Rd 26tj
Co Rd 26tk
Co Rd 26tl
Co Rd 26tm
Co Rd 26tn
Co Rd 26to
Co Rd 26tp
Co Rd 26tq
Co Rd 26tr
Co Rd 26ts
Co Rd 26tt
Co Rd 26tu
Co Rd 26tv
Co Rd 26tw
Co Rd 26tx
Co Rd 26ty
Co Rd 26tz
Co Rd 26ua
Co Rd 26ub
Co Rd 26uc
Co Rd 26ud
Co Rd 26ue
Co Rd 26uf
Co Rd 26ug
Co Rd 26uh
Co Rd 26ui
Co Rd 26uj
Co Rd 26uk
Co Rd 26ul
Co Rd 26um
Co Rd 26un
Co Rd 26uo
Co Rd 26up
Co Rd 26uq
Co Rd 26ur
Co Rd 26us
Co Rd 26ut
Co Rd 26uu
Co Rd 26uv
Co Rd 26uw
Co Rd 26ux
Co Rd 26uy
Co Rd 26uz
Co Rd 26va
Co Rd 26vb
Co Rd 26vc
Co Rd 26vd
Co Rd 26ve
Co Rd 26vf
Co Rd 26vg
Co Rd 26vh
Co Rd 26vi
Co Rd 26vj
Co Rd 26vk
Co Rd 26vl
Co Rd 26vm
Co Rd 26vn
Co Rd 26vo
Co Rd 26vp
Co Rd 26vq
Co Rd 26vr
Co Rd 26vs
Co Rd 26vt
Co Rd 26vu
Co Rd 26vv
Co Rd 26vw
Co Rd 26vx
Co Rd 26vy
Co Rd 26vz
Co Rd 26wa
Co Rd 26wb
Co Rd 26wc
Co Rd 26wd
Co Rd 26we
Co Rd 26wf
Co Rd 26wg
Co Rd 26wh
Co Rd 26wi
Co Rd 26wj
Co Rd 26wk
Co Rd 26wl
Co Rd 26wm
Co Rd 26wn
Co Rd 26wo
Co Rd 26wp
Co Rd 26wq
Co Rd 26wr
Co Rd 26ws
Co Rd 26wt
Co Rd 26wu
Co Rd 26wv
Co Rd 26ww
Co Rd 26wx
Co Rd 26wy
Co Rd 26wz
Co Rd 26xa
Co Rd 26xb
Co Rd 26xc
Co Rd 26xd
Co Rd 26xe
Co Rd 26xf
Co Rd 26xg
Co Rd 26xh
Co Rd 26xi
Co Rd 26xj
Co Rd 26xk
Co Rd 26xl
Co Rd 26xm
Co Rd 26xn
Co Rd 26xo
Co Rd 26xp
Co Rd 26xq
Co Rd 26xr
Co Rd 26xs
Co Rd 26xt
Co Rd 26xu
Co Rd 26xv
Co Rd 26xw
Co Rd 26xx
Co Rd 26xy
Co Rd 26xz
Co Rd 26ya
Co Rd 26yb
Co Rd 26yc
Co Rd 26yd
Co Rd 26ye
Co Rd 26yf
Co Rd 26yg
Co Rd 26yh
Co Rd 26yi
Co Rd 26yj
Co Rd 26yk
Co Rd 26yl
Co Rd 26ym
Co Rd 26yn
Co Rd 26yo
Co Rd 26yp
Co Rd 26yq
Co Rd 26yr
Co Rd 26ys
Co Rd 26yt
Co Rd 26yu
Co Rd 26yv
Co Rd 26yw
Co Rd 26yx
Co Rd 26yy
Co Rd 26yz
Co Rd 26za
Co Rd 26zb
Co Rd 26zc
Co Rd 26zd
Co Rd 26ze
Co Rd 26zf
Co Rd 26zg
Co Rd 26zh
Co Rd 26zi
Co Rd 26zj
Co Rd 26zk
Co Rd 26zl
Co Rd 26zm
Co Rd 26zn
Co Rd 26zo
Co Rd 26zp
Co Rd 26zq
Co Rd 26zr
Co Rd 26zs
Co Rd 26zt
Co Rd 26zu
Co Rd 26zv
Co Rd 26zw
Co Rd 26zx
Co Rd 26zy
Co Rd 26zz
Co Rd 27a
Co Rd 27b
Co Rd 27c
Co Rd 27d
Co Rd 27e
Co Rd 27f
Co Rd 27g
Co Rd 27h
Co Rd 27i
Co Rd 27j
Co Rd 27k
Co Rd 27l
Co Rd 27m
Co Rd 27n
Co Rd 27o
Co Rd 27p
Co Rd 27q
Co Rd 27r
Co Rd 27s
Co Rd 27t
Co Rd 27u
Co Rd 27v
Co Rd 27w
Co Rd 27x
Co Rd 27y
Co Rd 27z
Co Rd 28a
Co Rd 28b
Co Rd 28c
Co Rd 28d
Co Rd 28e
Co Rd 28f
Co Rd 28g
Co Rd 28h
Co Rd 28i
Co Rd 28j
Co Rd 28k
Co Rd 28l
Co Rd 28m
Co Rd 28n
Co Rd 28o
Co Rd 28p
Co Rd 28q
Co Rd 28r
Co Rd 28s
Co Rd 28t
Co Rd 28u
Co Rd 28v
Co Rd 28w
Co Rd 28x
Co Rd 28y
Co Rd 28z
Co Rd 29a
Co Rd 29b
Co Rd 29c
Co Rd 29d
Co Rd 29e
Co Rd 29f
Co Rd 29g
Co Rd 29h
Co Rd 29i
Co Rd 29j
Co Rd 29k
Co Rd 29l
Co Rd 29m
Co Rd 29n
Co Rd 29o
Co Rd 29p
Co Rd 29q
Co Rd 29r
Co Rd 29s
Co Rd 29t
Co Rd 29u
Co Rd 29v
Co Rd 29w
Co Rd 29x
Co Rd 29y
Co Rd 29z
Co Rd 30a
Co Rd 30b
Co Rd 30c
Co Rd 30d
Co Rd 30e
Co Rd 30f
Co Rd 30g
Co Rd 30h
Co Rd 30i
Co Rd 30j
Co Rd 30k
Co Rd 30l
Co Rd 30m
Co Rd 30n
Co Rd 30o
Co Rd 30p
Co Rd 30q
Co Rd 30r
Co Rd 30s
Co Rd 30t
Co Rd 30u
Co Rd 30v
Co Rd 30w
Co Rd 30x
Co Rd 30y
Co Rd 30z
Co Rd 31a
Co Rd 31b
Co Rd 31c
Co Rd 31d
Co Rd 31e
Co Rd 31f
Co Rd 31g
Co Rd 31h
Co Rd 31i
Co Rd 31j
Co Rd 31k
Co Rd 31l
Co Rd 31m
Co Rd 31n
Co Rd 31o
Co Rd 31p
Co Rd 31q
Co Rd 31r
Co Rd 31s
Co Rd 31t
Co Rd 31u
Co Rd 31v
Co Rd 31w
Co Rd 31x
Co Rd 31y
Co Rd 31z
Co Rd 32a
Co Rd 32b
Co Rd 32c
Co Rd 32d
Co Rd 32e
Co Rd 32f
Co Rd 32g
Co Rd 32h
Co Rd 32i
Co Rd 32j
Co Rd 32k
Co Rd 32l
Co Rd 32m
Co Rd 32n
Co Rd 32o
Co Rd 32p
Co Rd 32q
Co Rd 32r
Co Rd 32s
Co Rd 32t
Co Rd 32u
Co Rd 32v
Co Rd 32w
Co Rd 32x
Co Rd 32y
Co Rd 32z
Co Rd 33a
Co Rd 33b
Co Rd 33c
Co Rd 33d
Co Rd 33e
Co Rd 33f
Co Rd 33g
Co Rd 33h
Co Rd 33i
Co Rd 33j
Co Rd 33k
Co Rd 33l
Co Rd 33m
Co Rd 33n
Co Rd 33o
Co Rd 33p
Co Rd 33q
Co Rd 33r
Co Rd 33s
Co Rd 33t
Co Rd 33u
Co Rd 33v
Co Rd 33w
Co Rd 33x
Co Rd 33y
Co Rd 33z
Co Rd 34a
Co Rd 34b
Co Rd 34c
Co Rd 34d
Co Rd 34e
Co Rd 34f
Co Rd 34g
Co Rd 34h
Co Rd 34i
Co Rd 34j
Co Rd 34k
Co Rd 34l
Co Rd 34m
Co Rd 34n
Co Rd 34o
Co Rd 34p
Co Rd 34q
Co Rd 34r
Co Rd 34s
Co Rd 34t
Co Rd 34u
Co Rd 34v
Co Rd 34w
Co Rd 34x
Co Rd 34y
Co Rd 34z
Co Rd 35a
Co Rd 35b
Co Rd 35c
Co Rd 35d
Co Rd 35e
Co Rd 35f
Co Rd 35g
Co Rd 35h
Co Rd 35i
Co Rd 35j
Co Rd 35k
Co Rd 35l
Co Rd 35m
Co Rd 35n
Co Rd 35o
Co Rd 35p
Co Rd 35q
Co Rd 35r
Co Rd 35s
Co Rd 35t
Co Rd 35u
Co Rd 35v
Co Rd 35w
Co Rd 35x
Co Rd 35y
Co Rd 35z
Co Rd 36a
Co Rd 36b
Co Rd 36c
Co Rd 36d
Co Rd 36e
Co Rd 36f
Co Rd 36g
Co Rd 36h
Co Rd 36i
Co Rd 36j
Co Rd 36k
Co Rd 36l
Co Rd 36m
Co Rd 36n
Co Rd 36o
Co Rd 36p
Co Rd 36q
Co Rd 36r
Co Rd 36s
Co Rd 36t
Co Rd 36u
Co Rd 36v
Co Rd 36w
Co Rd 36x
Co Rd 36y
Co Rd 36z
Co Rd 37a
Co Rd 37b
Co Rd 37c
Co Rd 37d
Co Rd 37e
Co Rd 37f
Co Rd 37g
Co Rd 37h
Co Rd 37i
Co Rd 37j
Co Rd 37k
Co Rd 37l
Co Rd 37m
Co Rd 37n
Co Rd 37o
Co Rd 37p
Co Rd 37q
Co Rd 37r
Co Rd 37s
Co Rd 37t
Co Rd 37u
Co Rd 37v
Co Rd 37w
Co Rd 37x
Co Rd 37y
Co Rd 37z
Co Rd 38a
Co Rd 38b
Co Rd 38c
Co Rd 38d
Co Rd 38e
Co Rd 38f
Co Rd 38g
Co Rd 38h
Co Rd 38i
Co Rd 38j
Co Rd 38k
Co Rd 38l
Co Rd 38m
Co Rd 38n
Co Rd 38o
Co Rd 38p
Co Rd 38q
Co Rd 38r
Co Rd 38s
Co Rd 38t
Co Rd 38u
Co Rd 38v
Co Rd 38w
Co Rd 38x
Co Rd 38y
Co Rd 38z
Co Rd 39a
Co Rd 39b
Co Rd 39c
Co Rd 39d
Co Rd 39e
Co Rd 39f
Co Rd 39g
Co Rd 39h
Co Rd 39i
Co Rd 39j
Co Rd 39k
Co Rd 39l
Co Rd 39m
Co Rd 39n
Co Rd 39o
Co Rd 39p
Co Rd 39q
Co Rd 39r
Co Rd 39s
Co Rd 39t
Co Rd 39u
Co Rd 39v
Co Rd 39w
Co Rd 39x
Co Rd 39y
Co Rd 39z
Co Rd 40a
Co Rd 40b
Co Rd 40c
Co Rd 40d
Co Rd 40e
Co Rd 40f
Co Rd 40g
Co Rd 40h
Co Rd 40i
Co Rd 40j
Co Rd 40k
Co Rd 40l
Co Rd 40m
Co Rd 40n
Co Rd 40o
Co Rd 40p
Co Rd 40q
Co Rd 40r
Co Rd 40s
Co Rd 40t
Co Rd 40u
Co Rd 40v
Co Rd 40w
Co Rd 40x
Co Rd 40y
Co Rd 40z
Co Rd 41a
Co Rd 41b
Co Rd 41c
Co Rd 41d
Co Rd 41e
Co Rd 41f
Co Rd 41g
Co Rd 41h
Co Rd 41i
Co Rd 41j
Co Rd 41k
Co Rd 41l
Co Rd 41m
Co Rd 41n
Co Rd 41o
Co Rd 41p
Co Rd 41q
Co Rd 41r
Co Rd 41s
Co Rd 41t
Co Rd 41u
Co Rd 41v
Co Rd 41w
Co Rd 41x
Co Rd 41y
Co Rd 41z
Co Rd 42a
Co Rd 42b
Co Rd 42c
Co Rd 42d
Co Rd 42e
Co Rd 42f
Co Rd 42g
Co Rd 42h
Co Rd 42i
Co Rd 42j
Co Rd 42k
Co Rd 42l
Co Rd 42m
Co Rd 42n
Co Rd 42o
Co Rd 42p
Co Rd 42q
Co Rd 42r
Co Rd 42s
Co Rd 42t
Co Rd 42u
Co Rd 42v
Co Rd 42w
Co Rd 42x
Co Rd 42y
Co Rd 42z
Co Rd 43a
Co Rd 43b
Co Rd 43c
Co Rd 43d
Co Rd 43e
Co Rd 43f
Co Rd 43g
Co Rd 43h
Co Rd 43i
Co Rd 43j
Co Rd 43k
Co Rd 43l
Co Rd 43m
Co Rd 43n
Co Rd 43o
Co Rd 43p
Co Rd 43q
Co Rd 43r
Co Rd 43s
Co Rd 43t
Co Rd 43u
Co Rd 43v
Co Rd 43w
Co Rd 43x
Co Rd 43y
Co Rd 43z
Co Rd 44a
Co Rd 44b
Co Rd 44c
Co Rd 44d
Co Rd 44e
Co Rd 44f
Co Rd 44g
Co Rd 44h
Co Rd 44i
Co Rd 44j
Co Rd 44k
Co Rd 44l
Co Rd 44m
Co Rd 44n
Co Rd 44o
Co Rd 44p
Co Rd 44q
Co Rd 44r
Co Rd 44s
Co Rd 44t
Co Rd 44u
Co Rd 44v
Co Rd 44w
Co Rd 44x
Co Rd 44y
Co Rd 44z
Co Rd 45a
Co Rd 45b
Co Rd 45c
Co Rd 45d
Co Rd 45e
Co Rd 45f
Co Rd 45g
Co Rd 45h
Co Rd 45i
Co Rd 45j
Co Rd 45k
Co Rd 45l
Co Rd 45m
Co Rd 45n
Co Rd 45o
Co Rd 45p
Co Rd 45q
Co Rd 45r
Co Rd 45s
Co Rd 45t
Co Rd 45u
Co Rd 45v
Co Rd 45w
Co Rd 45x
Co Rd 45y
Co Rd 45z
Co Rd 46a
Co Rd 46b
Co Rd 46c
Co Rd 46d
Co Rd 46e
Co Rd 46f
Co Rd 46g
Co Rd 46h
Co Rd 46i
Co Rd 46j
Co Rd 46k
Co Rd 46l
Co Rd 46m
Co Rd 46n
Co Rd 46o
Co Rd 46p
Co Rd 46q
Co Rd 46r
Co Rd 46s
Co Rd 46t
Co Rd 46u
Co Rd 46v
Co Rd 46w
Co Rd 46x
Co Rd 46y
Co Rd 46z
Co Rd 47a
Co Rd 47b
Co Rd 47c
Co Rd 47d
Co Rd 47e
Co Rd 47f
Co Rd 47g
Co Rd 47h
Co Rd 47i
Co Rd 47j
Co Rd 47k
Co Rd 47l
Co Rd 47m
Co Rd 47n
Co Rd 47o
Co Rd 47p
Co Rd 47q
Co Rd 47r
Co Rd 47s
Co Rd 47t
Co Rd 47u
Co Rd 47v
Co Rd 47w
Co Rd 47x
Co Rd 47y
Co Rd 47z
Co Rd 48a
Co Rd 48b
Co Rd 48c
Co Rd 48d
Co Rd 48e
Co Rd 48f
Co Rd 48g
Co Rd 48h
Co Rd 48i
Co Rd 48j
Co Rd 48k
Co Rd 48l
Co Rd 48m
Co Rd 48n
Co Rd 48o
Co Rd 48p
Co Rd 48q
Co Rd 48r
Co Rd 48s
Co Rd 48t
Co Rd 48u
Co Rd 48v
Co Rd 48w
Co Rd 48x
Co Rd 48y
Co Rd 48z
Co Rd 49a
Co Rd 49b
Co Rd 49c
Co Rd 49d
Co Rd 49e
Co Rd 49f
Co Rd 49g
Co Rd 49h
Co Rd 49i
Co Rd 49j
Co Rd 49k
Co Rd 49l
Co Rd 49m
Co Rd 49n
Co Rd 49o
Co Rd 49p
Co Rd 49q
Co Rd 49r
Co Rd 49s
Co Rd 49t
Co Rd 49u
Co Rd 49v
Co Rd 49w
Co Rd 49x
Co Rd 49y
Co Rd 49z
Co Rd 50a
Co Rd 50b
Co Rd 50c
Co Rd 50d
Co Rd 50e
Co Rd 50f
Co Rd 50g
Co Rd 50h
Co Rd 50i
Co Rd 50j
Co Rd 50k
Co Rd 50l
Co Rd 50m
Co Rd 50n
Co Rd 50o
Co Rd 50p
Co Rd 50q
Co Rd 50r
Co Rd 50s
Co Rd 50t
Co Rd 50u
Co Rd 50v
Co Rd 50w
Co Rd 50x
Co Rd 50y
Co Rd 50z
Co Rd 51a
Co Rd 51b
Co Rd 51c
Co Rd 51d
Co Rd 51e
Co Rd 51f
Co Rd 51g
Co Rd 51h
Co Rd 51i
Co Rd 51j
Co Rd 51k
Co Rd 51l
Co Rd 51m
Co Rd 51n
Co Rd 51o
Co Rd 51p
Co Rd 51q
Co Rd 51r
Co Rd 51s
Co Rd 51t
Co Rd 51u
Co Rd 51v
Co Rd 51w
Co Rd 51x
Co Rd 51y
Co Rd 51z
Co Rd 52a
Co Rd 52b
Co Rd 52c
Co Rd 52d
Co Rd 52e
Co Rd 52f
Co Rd 52g
Co Rd 52h
Co Rd 52i
Co Rd 52j
Co Rd 52k
Co Rd 52l
Co Rd 52m
Co Rd 52n
Co Rd 52o
Co Rd 52p
Co Rd 52q
Co Rd 52r
Co Rd 52s
Co Rd 52t
Co Rd 52u
Co Rd 52v
Co Rd 52w
Co Rd 52x
Co Rd 52y
Co Rd 52z
Co Rd 53a
Co Rd 53b
Co Rd 53c
Co Rd 53d
Co Rd 53e
Co Rd 53f
Co Rd 53g
Co Rd 53h
Co Rd 53i
Co Rd 53j
Co Rd 53k
Co Rd 53l
Co Rd 53m
Co Rd 53n
Co Rd 53o
Co Rd 53p
Co Rd 53q
Co Rd 53r
Co Rd 53s
Co Rd 53t
Co Rd 53u
Co Rd 53v
Co Rd 53w
Co Rd 53x
Co Rd 53y
Co Rd 53z
Co Rd 54a
Co Rd 54b
Co Rd 54c
Co Rd 54d
Co Rd 54e
Co Rd 54f
Co Rd 54g
Co Rd 54h
Co Rd 54i
Co Rd 54j
Co Rd 54k
Co Rd 54l
Co Rd 54m
Co Rd 54n
Co Rd 54o
Co Rd 54p
Co Rd 54q
Co Rd 54r
Co Rd 54s
Co Rd 54t
Co Rd 54u
Co Rd 54v
Co Rd 54w
Co Rd 54x
Co Rd 54y
Co Rd 54z
Co Rd 55a
Co Rd 55b
Co Rd 55c
Co Rd 55d
Co Rd 55e
Co Rd 55f
Co Rd 55g
Co Rd 55h
Co Rd 55i
Co Rd 55j
Co Rd 55k
Co Rd 55l
Co Rd 55m
Co Rd 55n
Co Rd 55o
Co Rd 55p
Co Rd 55q
Co Rd 55r
Co Rd 55s
Co Rd 55t
Co Rd 55u
Co Rd 55v
Co Rd 55w
Co Rd 55x
Co Rd 55y
Co Rd 55z
Co Rd 56a
Co Rd 56b
Co Rd 56c
Co Rd 56d
Co Rd 56e
Co Rd 56f
Co Rd 56g
Co Rd 56h
Co Rd 56i
Co Rd 56j
Co Rd 56k
Co Rd 56l
Co Rd 56m
Co Rd 56n
Co Rd 56o
Co Rd 56p
Co Rd 56q
Co Rd 56r
Co Rd 56s
Co Rd 56t
Co Rd 56u
Co Rd 56v
Co Rd 56w
Co Rd 56x
Co Rd 56y
Co Rd 56z
Co Rd 57a
Co Rd 57b
Co Rd 57c
Co Rd 57d
Co Rd 57e
Co Rd 57f
Co Rd 57g
Co Rd 57h
Co Rd 57i
Co Rd 57j
Co Rd 57k
Co Rd 57l
Co Rd 57m
Co Rd 57n
Co Rd 57o
Co Rd 57p
Co Rd 57q
Co Rd 57r
Co Rd 57s
Co Rd 57t
Co Rd 57u
Co Rd 57v
Co Rd 57w
Co Rd 57x
Co Rd 57y
Co Rd 57z
Co Rd 58a
Co Rd 58b
Co Rd 58c
Co Rd 58d
Co Rd 58e
Co Rd 58f
Co Rd 58g
Co Rd 58h
Co Rd 58i
Co Rd 58j
Co Rd 58k
Co Rd 58l
Co Rd 58m
Co Rd 58n
Co Rd 58o
Co Rd 58p
Co Rd 58q
Co Rd 58r
Co Rd 58s
Co Rd 58t
Co Rd 58u
Co Rd 58v
Co Rd 58w
Co Rd 58x
Co Rd 58y
Co Rd 58z
Co Rd 59a
Co Rd 59b
Co Rd 59c
Co Rd 59d
Co Rd 59e
Co Rd 59f
Co Rd 59g
Co Rd 59h
Co Rd 59i
Co Rd 59j
Co Rd 59k
Co Rd 59l
Co Rd 59m
Co Rd 59n
Co Rd 59o
Co Rd 59p
Co Rd 59q
Co Rd 59r
Co Rd 59s
Co Rd 59t
Co Rd 59u
Co Rd 59v
Co Rd 59w
Co Rd 59x
Co Rd 59y
Co Rd 59z
Co Rd 60a
Co Rd 60b
Co Rd 60c
Co Rd 60d
Co Rd 60e
Co Rd 60f
Co Rd 60g
Co Rd 60h
Co Rd 60i
Co Rd 60j
Co Rd 60k
Co Rd 60l
Co Rd 60m
Co Rd 60n
Co Rd 60o
Co Rd 60p
Co Rd 60q
Co Rd 60r
Co Rd 60s
Co Rd 60t
Co Rd 60u
Co Rd 60v
Co Rd 60w
Co Rd 60x
Co Rd 60y
Co Rd 60z
Co Rd 61a
Co Rd 61b
Co Rd 61c
Co Rd 61d
Co Rd 61e
Co Rd 61f
Co Rd 61g
Co Rd 61h
Co Rd 61i
Co Rd 61j
Co Rd 61k
Co Rd 61l
Co Rd 61m
Co Rd 61n
Co Rd 61o
Co Rd 61p
Co Rd 61q
Co Rd 61r
Co Rd 61s
Co Rd 61t
Co Rd 61u
Co Rd 61v
Co Rd 61w
Co Rd 61x
Co Rd 61y
Co Rd 61z
Co Rd 62a
Co Rd 62b
Co Rd 62c
Co Rd 62d
Co Rd 62e
Co Rd 62f
Co Rd 62g
Co Rd 62h
Co Rd 62i
Co Rd 62j
Co Rd 62k
Co Rd 62l
Co Rd 62m
Co Rd 62n
Co Rd 62o
Co Rd 62p
Co Rd 62q
Co Rd 62r
Co Rd 62s
Co Rd 62t
Co Rd 62u
Co Rd 62v
Co Rd 62w
Co Rd 62x
Co Rd 62y
Co Rd 62z
Co Rd 63a
Co Rd 63b
Co Rd 63c
Co Rd 63d
Co Rd 63e
Co Rd 63f
Co Rd 63g
Co Rd 63h
Co Rd 63i
Co Rd 63j
Co Rd 63k
Co Rd 63l
Co Rd 63m
Co Rd 63n
Co Rd 63o
Co Rd 63p
Co Rd 63q
Co Rd 63r
Co Rd 63s
Co Rd 63t
Co Rd 63u
Co Rd 63v
Co Rd 63w
Co Rd 63x
Co Rd 63y
Co Rd 63z
Co Rd 64a
Co Rd 64b
Co Rd 64c
Co Rd 64d
Co Rd 64e
Co Rd 64f
Co Rd 64g
Co Rd 64h
Co Rd 64i
Co Rd 64j
Co Rd 64k

GOVERNMENTAL UNIT REFERENCE MAP (2020): Rio Blanco County, CO

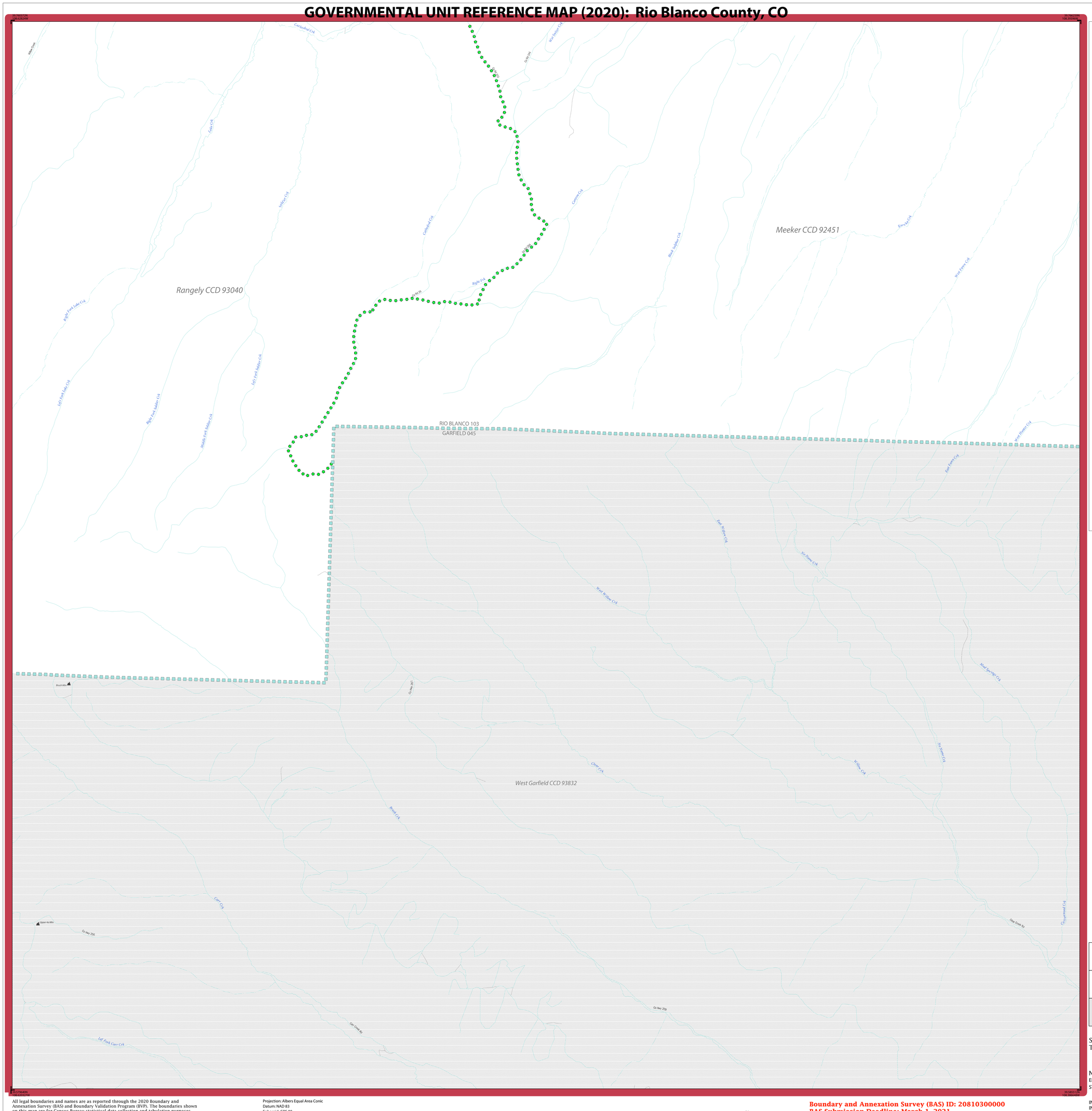
Meeker CCD 92451
Rangely CCD 93040
RIO BLANCO 103
GARFIELD 045
West Garfield CCD 93832
Co Hwy 209
Co Hwy 209
Co Hwy 209

GOVERNMENTAL UNIT REFERENCE MAP (2020): Rio Blanco County, CO

LEGEND

SYMBOL DESCRIPTION	SYMBOL	LABEL STYLE
Federal American Indian Reservation		L'ANSE RESERVATION (TA 1880)
Off-Reservation Trust Land		T1880
American Indian Tribal Subdivision		SHONTO (620)
Alaska Native Regional Corporation (ANRC)		*NANA ANRC 52120*
State (or statistically equivalent entity)		NEW YORK 36
County (or statistically equivalent entity)		ERIE 029
Minor Civil Division (MCD)[1]		Lee town 41460
Census County Division (CCD)[2]		*Jemez CCD 91650*
Consolidated City		MILFORD 47500
Incorporated Place[3]		Davis 18100
Census Designated Place (CDP)[2]		*Cochiti 16560*

DESCRIPTION	SYMBOL	DESCRIPTION	SYMBOL
Interstate	I	Water Body	*Pleasant Lake*
U.S. Highway	2	Swamp or Marsh	*Okefenokee Swamp*
State Highway	4	Glacier	*Bering Glacier*
Other Road	Marsh Ln	Airport, Airfield, or Helicopter Landing Pad	Dinard Airport
Cul-de-sac		College or University	Coll/Univ
Circle		Military	Fort Belvoir
Geographic Offset or Corridor		Prison or Juvenile Detention Center	P/JDC
4WD Trail, Stairway, Alley, Walkway, or Ferry		Cemetery	Powell Cmtry
Railroad	Southern RR	Golf Course	Pinehurst GlfCrs
Pipeline or Power Line		National Park or Forest	Yosemite NP
Ridge or Fence		Other Park	St Francis Park
Property Line or Nonvisible Boundary		Outside Subject Area	
Perennial Stream	*Tumbling Cr*	Inset Area	A1
Intermittent Stream	*Piney Cr*		
Mountain Peak or Hill	*Mt. Baker*		

Where state, county, and/or MCD/CCD boundaries coincide, the map shows the boundary symbol for only the highest-ranking of these boundaries. Where American Indian reservation and American Indian tribal subdivision boundaries coincide, the map shows only the American Indian reservation boundaries.

Entity names are followed by either their FIPS code or census code; parentheses indicate a census code.

1 'MCD*' indicates a false MCD. These are for Census Bureau use only.

2 The CCD and CDP boundaries represent statistical entities only and are not updated through the BAS.

3 Incorporated place name color corresponds to the incorporated place fill color.

Due to space limitations, some road names, along with other feature and geography names on the map, may not be shown.

The Census Bureau stores primary and alternate road names, but only primary road names are used to label the roads on these maps.

Key to Adjacent Sheets

21	22	23
29	30	31

Sheet Location within Entity

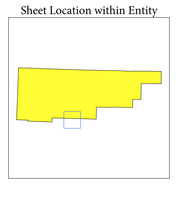

Sheet 30 of 31 PARENT sheets
Total Sheets: 35 (Index 1; Parent 31; Inset 3)

NAME: Rio Blanco County (103)
ENTITY TYPE: County or statistically equivalent entity
ST: Colorado (08)

INDEX OR PARENT SHEET #: 030
INSET SHEET #: 000000

2020 COUNTY REF MAP (PARENT)

5340208103000000030000000

All legal boundaries and names are as reported through the 2020 Boundary and Annexation Survey (BAS) and Boundary Validation Program (BVP). The boundaries shown on this map are for Census Bureau statistical data collection and tabulation purposes only; their depiction and designation for statistical purposes does not constitute a determination of jurisdictional authority or rights of ownership or entitlement.

Data Source: U.S. Census Bureau's MAF/TIGER database (TAB20), November 2020
Created by Geography Division: December 08, 2020

U.S. DEPARTMENT OF COMMERCE U.S. Census Bureau

Projection: Albers Equal Area Conic
Datum: NAD 83
Spheroid: GRS 80
1st Standard Parallel: 37 39 41
2nd Standard Parallel: 40 20 05
Central Meridian: -105 32 44
Latitude of Projection's Origin: 36 59 35
False Easting: 0
False Northing: 0

0 0.8 1.6 2.4 3.2 4 Kilometers
0 0.5 1 1.5 2 2.5 Miles
The plotted map scale is 1:27,500

N W E S

Boundary and Annexation Survey (BAS) ID: 20810300000
BAS Submission Deadline: March 1, 2021

PDF versions of the BAS maps are available at:
www.census.gov/programs-surveys/bas/geographies.html

For more information, or to request additional maps, please email geo.bas@census.gov, call 1-800-972-5651, or visit www.census.gov/programs-surveys/bas.html.

United States Census Bureau

GOVERNMENTAL UNIT REFERENCE MAP (2020): Rio Blanco County, CO

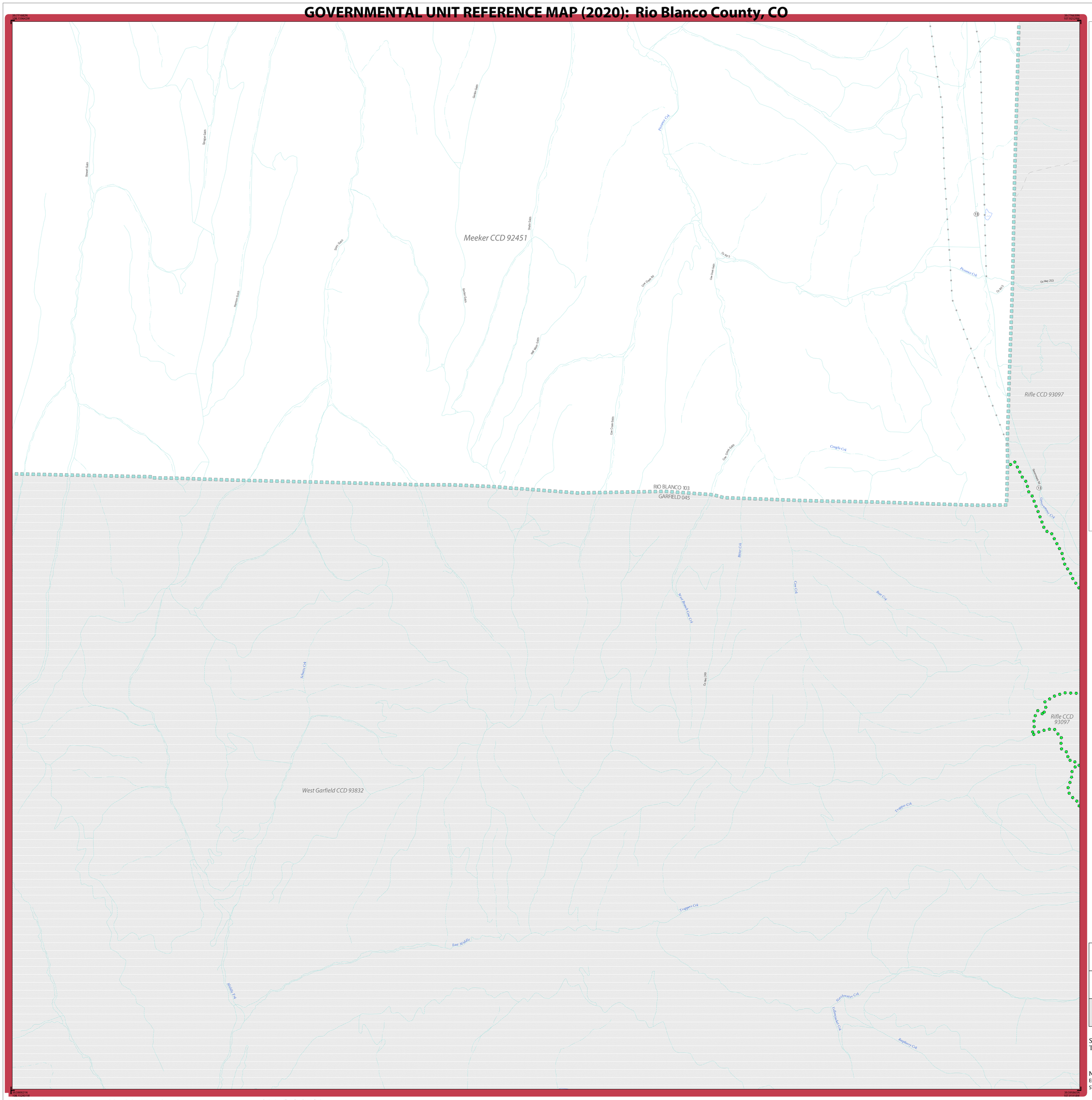

LEGEND

SYMBOL DESCRIPTION	SYMBOL	LABEL STYLE
Federal American Indian Reservation		L'ANSE RESERVATION (TA 1880)
Off-Reservation Trust Land		T1880
American Indian Tribal Subdivision		SHONTO (620)
Alaska Native Regional Corporation (ANRC)		NANA ANRC 52120
State (or statistically equivalent entity)		NEW YORK 36
County (or statistically equivalent entity)		ERIE 029
Minor Civil Division (MCD)[1]		Lee town 41460
Census County Division (CCD)[2]		Jemez CCD 91650
Consolidated City		MILFORD 47500
Incorporated Place[3]		Davis 18100
Census Designated Place (CDP)[2]		Cochiti 16560

DESCRIPTION	SYMBOL	DESCRIPTION	SYMBOL
Interstate	5	Water Body	Pleasant Lake
U.S. Highway	2	Swamp or Marsh	Okefenokee Swamp
State Highway	4	Glacier	Bering Glacier
Other Road	Marsh Ln	Airport, Airfield, or Helicopter Landing Pad	Dönärd Airfoph
Cul-de-sac		College or University	Coll/Univ
Circle		Military	Fort Belvoir
Geographic Offset or Corridor		Prison or Juvenile Detention Center	PJDC
4WD Trail, Stairway, Alley, Walkway, or Ferry		Cemetery	Powell Cmtry
Railroad	Southern RR	Golf Course	Pinehurst GlfCrs
Pipeline or Power Line		National Park or Forest	Yosemite NP
Ridge or Fence		Other Park	St Francis Park
Property Line or Nonvisible Boundary		Outside Subject Area	
Perennial Stream	Tumbling Cr	Inset Area	A1
Intermittent Stream	Piney Cr		
Mountain Peak or Hill	Mt. Baker		

Where state, county, and/or MCD/CCD boundaries coincide, the map shows the boundary symbol for only the highest-ranking of these boundaries. Where American Indian reservation and American Indian tribal subdivision boundaries coincide, the map shows only the American Indian reservation boundaries.

Entity names are followed by either their FIPS code or census code; parentheses indicate a census code.

1 'MCD*' indicates a false MCD. These are for Census Bureau use only.

2 The CCD and CDP boundaries represent statistical entities only and are not updated through the BAS.

3 Incorporated place name color corresponds to the incorporated place fill color.

Due to space limitations, some road names, along with other feature and geography names on the map, may not be shown.

The Census Bureau stores primary and alternate road names, but only primary road names are used to label the roads on these maps.

Key to Adjacent Sheets

22	23	24
30	31	

Sheet Location within Entity

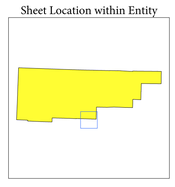

Sheet 31 of 31 PARENT sheets
Total Sheets: 35 (Index 1; Parent 31; Inset 3)

NAME: Rio Blanco County (103)
ENTITY TYPE: County or statistically equivalent entity
ST: Colorado (08)

INDEX OR PARENT SHEET #: 031
INSET SHEET #: 000000

2020 COUNTY REF MAP (PARENT)

5340208103000000031000000

All legal boundaries and names are as reported through the 2020 Boundary and Annexation Survey (BAS) and Boundary Validation Program (BVP). The boundaries shown on this map are for Census Bureau statistical data collection and tabulation purposes only; their depiction and designation for statistical purposes does not constitute a determination of jurisdictional authority or rights of ownership or entitlement.

Data Source: U.S. Census Bureau's MAF/TIGER database (TAB20), November 2020
Created by Geography Division: December 08, 2020

U.S. DEPARTMENT OF COMMERCE U.S. Census Bureau

Projection: Albers Equal Area Conic
Datum: NAD 83
Spheroid: GRS 80
1st Standard Parallel: 37 39 41
2nd Standard Parallel: 40 20 05
Central Meridian: -105 32 44
Latitude of Projection's Origin: 36 59 35
False Easting: 0
False Northing: 0

0 0.8 1.6 2.4 3.2 4 Kilometers
0 0.5 1 1.5 2 2.5 Miles
The plotted map scale is 1:27,500

N W E S

Boundary and Annexation Survey (BAS) ID: 20810300000
BAS Submission Deadline: March 1, 2021

PDF versions of the BAS maps are available at:
www.census.gov/programs-surveys/bas/geographies.html

For more information, or to request additional maps, please email geo.bas@census.gov, call 1-800-972-5651, or visit www.census.gov/programs-surveys/bas.html.

United States Census Bureau

GOVERNMENTAL UNIT REFERENCE MAP (2020): Rio Blanco County, CO

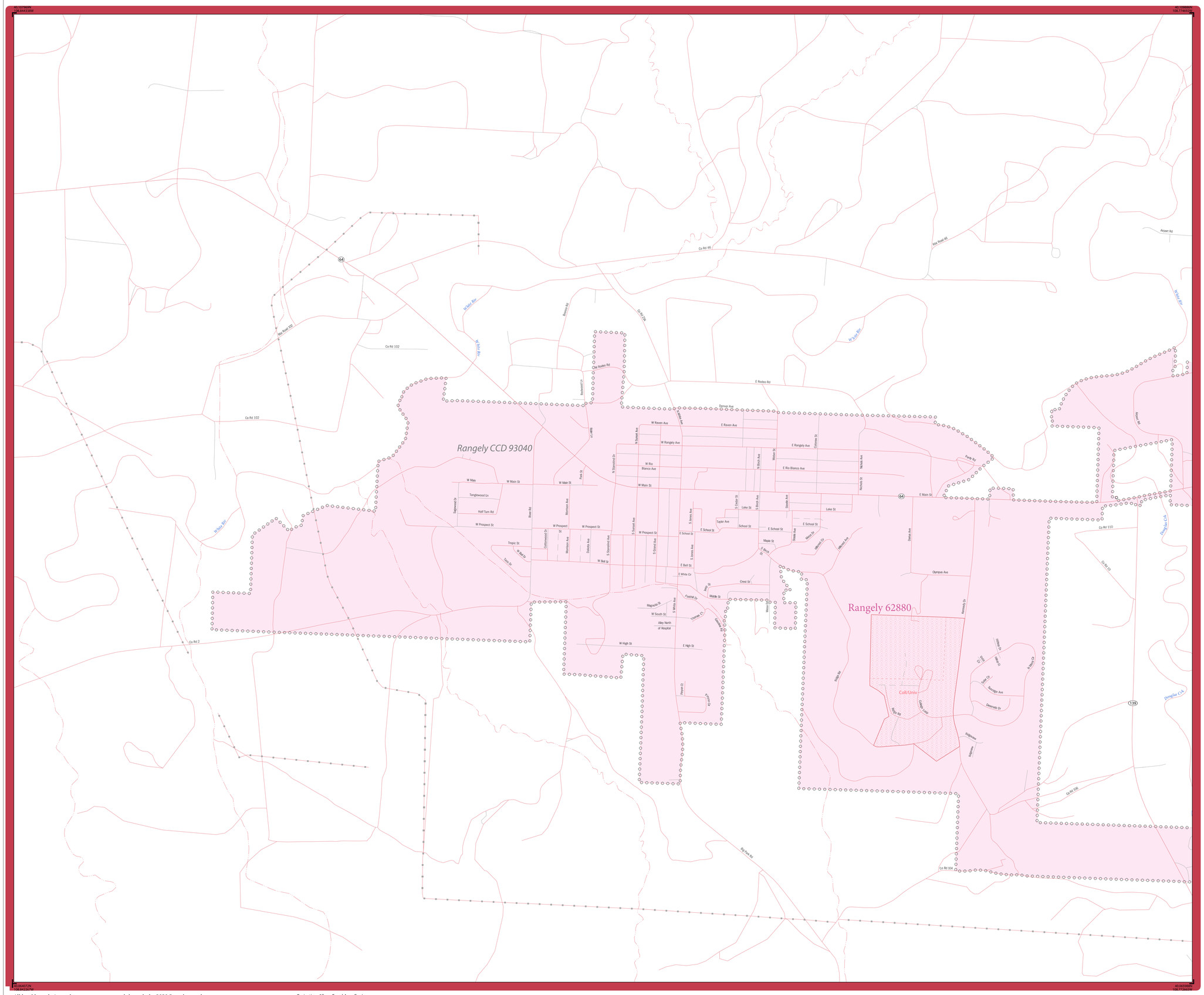

LEGEND

SYMBOL DESCRIPTION	SYMBOL	LABEL STYLE
Federal American Indian Reservation		L'ANSE RESERVATION (TA 1880)
Off-Reservation Trust Land		T1880
American Indian Tribal Subdivision		SHONTO (620)
Alaska Native Regional Corporation (ANRC)		*NANA ANRC 52120*
State (or statistically equivalent entity)		NEW YORK 36
County (or statistically equivalent entity)		ERIE 029
Minor Civil Division (MCD)[1]		Lee town 41460
Census County Division (CCD)[2]		*Jemez CCD 91650*
Consolidated City		MILFORD 47500
Incorporated Place[3]		Davis 18100
Census Designated Place (CDP)[2]		*Cochiti 16560*

DESCRIPTION	SYMBOL	DESCRIPTION	SYMBOL
Interstate	5	Water Body	Pleasant Lake
U.S. Highway	2	Swamp or Marsh	Okefenokee Swamp
State Highway	4	Glacier	Bering Glacier
Other Road	Marsh Ln	Airport, Airfield, or Helicopter Landing Pad	Donald Airfield
Cul-de-sac		College or University	Coll/Univ
Circle		Military	Fort Belvoir
Geographic Offset or Corridor		Prison or Juvenile Detention Center	P/JDC
4WD Trail, Stairway, Alley, Walkway, or Ferry		Cemetery	Powell Cmtry
Railroad	Southern RR	Golf Course	Pinehurst GlfCrs
Pipeline or Power Line		National Park or Forest	Yosemite NP
Ridge or Fence		Other Park	St Francis Park
Property Line or Nonvisible Boundary		Outside Subject Area	
Perennial Stream	Tumbling Cr	Inset Area	A1
Intermittent Stream	Piney Cr		
Mountain Peak or Hill	Mt. Boker		

Where state, county, and/or MCD/CCD boundaries coincide, the map shows the boundary symbol for only the highest-ranking of these boundaries. Where American Indian reservation and American Indian tribal subdivision boundaries coincide, the map shows only the American Indian reservation boundaries.

Entity names are followed by either their FIPS code or census code; parentheses indicate a census code.

1 'MCD*' indicates a false MCD. These are for Census Bureau use only.

2 The CCD and CDP boundaries represent statistical entities only and are not updated through the BAS.

3 Incorporated place name color corresponds to the incorporated place fill color.

Due to space limitations, some road names, along with other feature and geography names on the map, may not be shown.

The Census Bureau stores primary and alternate road names, but only primary road names are used to label the roads on these maps.

Sheet Location within Entity

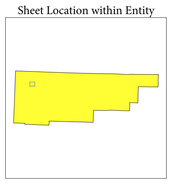

Sheet A1 of 3 INSET sheets
Total Sheets: 35 (Index 1; Parent 31; Inset 3)

NAME: Rio Blanco County (103)
ENTITY TYPE: County or statistically equivalent entity
ST: Colorado (08)

INDEX OR PARENT SHEET #: 011
INSET SHEET #: 006501

2020 COUNTY REF MAP (INSET)

5340208103000001006501

All legal boundaries and names are as reported through the 2020 Boundary and Annexation Survey (BAS) and Boundary Validation Program (BVP). The boundaries shown on this map are for Census Bureau statistical data collection and tabulation purposes only; their depiction and designation for statistical purposes does not constitute a determination of jurisdictional authority or rights of ownership or entitlement.

Data Source: U.S. Census Bureau's MAF/TIGER database (TAB20), November 2020
Created by Geography Division: December 08, 2020

U.S. DEPARTMENT OF COMMERCE U.S. Census Bureau

Projection: Albers Equal Area Conic
Datum: NAD 83
Spheroid: GRS 80
1st Standard Parallel: 37 39 41
2nd Standard Parallel: 40 20 05
Central Meridian: -105 32 44
Latitude of Projection's Origin: 36 59 35
False Easting: 0
False Northing: 0

0 0.2 0.4 0.6 0.8 1 Kilometers
0 0.1 0.2 0.3 0.4 0.5 Miles
The plotted map scale is 1:8,327

N W E S

Boundary and Annexation Survey (BAS) ID: 20810300000
BAS Submission Deadline: March 1, 2021

PDF versions of the BAS maps are available at:
www.census.gov/programs-surveys/bas/geographies.html

For more information, or to request additional maps, please email geo.bas@census.gov, call 1-800-972-5651, or visit www.census.gov/programs-surveys/bas.html.

GOVERNMENTAL UNIT REFERENCE MAP (2020): Rio Blanco County, CO

All legal boundaries and names are as reported through the 2020 Boundary and Annexation Survey (BAS) and Boundary Validation Program (BVP). The boundaries shown on this map are for Census Bureau statistical data collection and tabulation purposes only; their depiction and designation for statistical purposes does not constitute a determination of jurisdictional authority or rights of ownership or entitlement.

Data Source: U.S. Census Bureau's MAF/TIGER database (TAB20), November 2020
Created by Geography Division: December 08, 2020

U.S. DEPARTMENT OF COMMERCE U.S. Census Bureau

Projection: Albers Equal Area Conic
Datum: NAD 83
Spheroid: GRS 80
1st Standard Parallel: 37 39 41
2nd Standard Parallel: 40 20 05
Central Meridian: -105 32 44
Latitude of Projection's Origin: 36 59 35
False Easting: 0
False Northing: 0

0 0.3 0.6 0.9 1.2 1.5 Kilometers
0 0.2 0.4 0.6 0.8 1 Miles
The plotted map scale is 1:12,500

N W E S

LEGEND

SYMBOL DESCRIPTION	SYMBOL	LABEL STYLE
Federal American Indian Reservation		L'ANSE RESERVATION (TA 1880)
Off-Reservation Trust Land		T1880
American Indian Tribal Subdivision		SHONTO (620)
Alaska Native Regional Corporation (ANRC)		*NANA ANRC 52120*
State (or statistically equivalent entity)		NEW YORK 36
County (or statistically equivalent entity)		ERIE 029
Minor Civil Division (MCD)[1]		Lee town 41460
Census County Division (CCD)[2]		*Jemez CCD 91650*
Consolidated City		MILFORD 47500
Incorporated Place[3]		Davis 18100
Census Designated Place (CDP)[2]		*Cochiti 16560*

DESCRIPTION	SYMBOL	DESCRIPTION	SYMBOL
Interstate	5	Water Body	*Pleasant Lake*
U.S. Highway	2	Swamp or Marsh	*Okefenokee Swamp*
State Highway	4	Glacier	*Bering Glacier*
Other Road	Marsh Ln	Airport, Airfield, or Helicopter Landing Pad	Donald Airport
Cul-de-sac		College or University	Coll/Univ
Circle		Military	Fort Belvoir
Geographic Offset or Corridor		Prison or Juvenile Detention Center	P/JDC
4WD Trail, Stairway, Alley, Walkway, or Ferry		Cemetery	Powell Cmtry
Railroad	Southern RR	Golf Course	Pinehurst GlfCrs
Pipeline or Power Line		National Park or Forest	Yosemite NP
Ridge or Fence		Other Park	St Francis Park
Property Line or Nonvisible Boundary		Outside Subject Area	
Perennial Stream	*Tumbling Cr*	Inset Area	A1
Intermittent Stream	*Piney Cr*		
Mountain Peak or Hill	*Mt. Baker*		

Where state, county, and/or MCD/CCD boundaries coincide, the map shows the boundary symbol for only the highest-ranking of these boundaries. Where American Indian reservation and American Indian tribal subdivision boundaries coincide, the map shows only the American Indian reservation boundaries.

Entity names are followed by either their FIPS code or census code; parentheses indicate a census code.

1 'MCD*' indicates a false MCD. These are for Census Bureau use only.

2 The CCD and CDP boundaries represent statistical entities only and are not updated through the BAS.

3 Incorporated place name color corresponds to the incorporated place fill color.

Due to space limitations, some road names, along with other feature and geography names on the map, may not be shown.

The Census Bureau stores primary and alternate road names, but only primary road names are used to label the roads on these maps.

Boundary and Annexation Survey (BAS) ID: 20810300000
BAS Submission Deadline: March 1, 2021

PDF versions of the BAS maps are available at:
www.census.gov/programs-surveys/bas/geographies.html

For more information, or to request additional maps, please email geo.bas@census.gov, call 1-800-972-5651, or visit www.census.gov/programs-surveys/bas.html.

Key to Adjacent Sheets

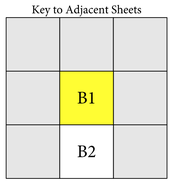

Sheet Location within Entity

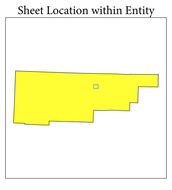

Sheet B1 of 3 INSET sheets
Total Sheets: 35 (Index 1; Parent 31; Inset 3)

NAME: Rio Blanco County (103)
ENTITY TYPE: County or statistically equivalent entity
ST: Colorado (08)

INDEX OR PARENT SHEET #: 014
INSET SHEET #: 006601

2020 COUNTY REF MAP (INSET)

5340208103000000014006601

GOVERNMENTAL UNIT REFERENCE MAP (2020): Rio Blanco County, CO

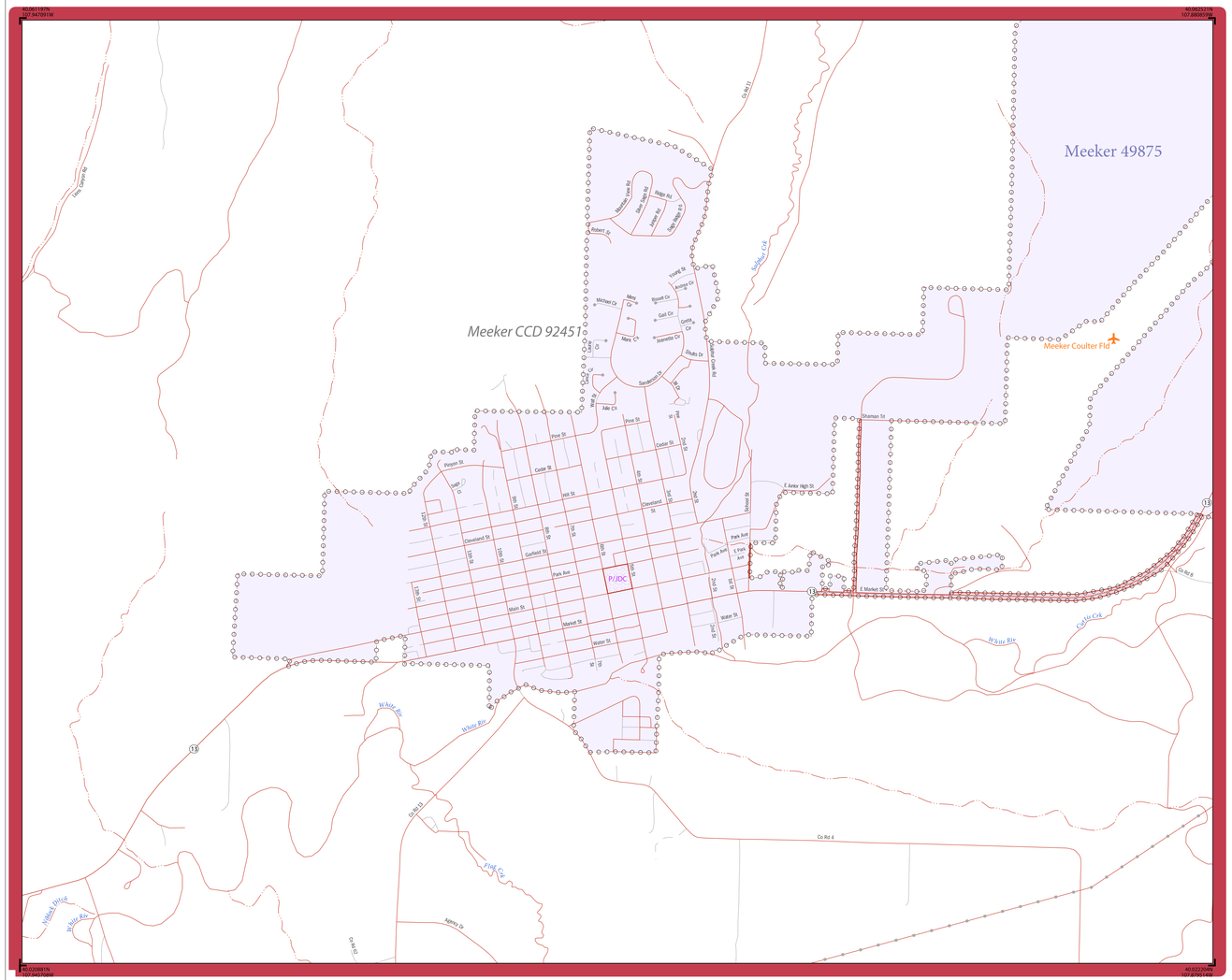

All legal boundaries and names are as reported through the 2020 Boundary and Annexation Survey (BAS) and Boundary Validation Program (BVP). The boundaries shown on this map are for Census Bureau statistical data collection and tabulation purposes only; their depiction and designation for statistical purposes does not constitute a determination of jurisdictional authority or rights of ownership or entitlement.

Data Source: U.S. Census Bureau's MAF/TIGER database (TAB20), November 2020
Created by Geography Division: December 08, 2020

U.S. DEPARTMENT OF COMMERCE U.S. Census Bureau

Projection: Albers Equal Area Conic
Datum: NAD 83
Spheroid: GRS 80
1st Standard Parallel: 37 39 41
2nd Standard Parallel: 40 20 05
Central Meridian: -105 32 44
Latitude of Projection's Origin: 36 59 35
False Easting: 0
False Northing: 0

0 0.3 0.6 0.9 1.2 1.5 Kilometers
0 0.2 0.4 0.6 0.8 1 Miles
The plotted map scale is 1:12,500

N W E S

Boundary and Annexation Survey (BAS) ID: 20810300000
BAS Submission Deadline: March 1, 2021

PDF versions of the BAS maps are available at:
www.census.gov/programs-surveys/bas/geographies.html

For more information, or to request additional maps, please email geo.bas@census.gov, call 1-800-972-5651, or visit www.census.gov/programs-surveys/bas.html.

LEGEND

SYMBOL DESCRIPTION	SYMBOL	LABEL STYLE
Federal American Indian Reservation		L'ANSE RESERVATION (TA 1880)
Off-Reservation Trust Land		T1880
American Indian Tribal Subdivision		SHONTO (620)
Alaska Native Regional Corporation (ANRC)		*NANA ANRC 52120*
State (or statistically equivalent entity)		NEW YORK 36
County (or statistically equivalent entity)		ERIE 029
Minor Civil Division (MCD)[1]		Lee town 41460
Census County Division (CCD)[2]		*Jemez CCD 91650*
Consolidated City		MILFORD 47500
Incorporated Place[3]		Davis 18100
Census Designated Place (CDP)[2]		*Cochiti 16560*

DESCRIPTION	SYMBOL	DESCRIPTION	SYMBOL
Interstate	5	Water Body	*Pleasant Lake*
U.S. Highway	2	Swamp or Marsh	*Okefenokee Swamp*
State Highway	4	Glacier	*Bering Glacier*
Other Road	Marsh Ln	Airport, Airfield, or Helicopter Landing Pad	Donald Airfield
Cul-de-sac		College or University	Coll/Univ
Circle		Military	Fort Belvoir
Geographic Offset or Corridor		Prison or Juvenile Detention Center	P/JDC
4WD Trail, Stairway, Alley, Walkway, or Ferry		Cemetery	Powell Cmtry
Railroad	Southern RR	Golf Course	Pinehurst Gl/Crs
Pipeline or Power Line		National Park or Forest	Yosemite NP
Ridge or Fence		Other Park	St Francis Park
Property Line or Nonvisible Boundary		Outside Subject Area	
Perennial Stream	*Tumbling Cr*	Inset Area	A1
Intermittent Stream	*Piney Cr*		
Mountain Peak or Hill	*Mt. Baker*		

Where state, county, and/or MCD/CCD boundaries coincide, the map shows the boundary symbol for only the highest-ranking of these boundaries. Where American Indian reservation and American Indian tribal subdivision boundaries coincide, the map shows only the American Indian reservation boundaries.

Entity names are followed by either their FIPS code or census code; parentheses indicate a census code.

1 'MCD*' indicates a false MCD. These are for Census Bureau use only.

2 The CCD and CDP boundaries represent statistical entities only and are not updated through the BAS.

3 Incorporated place name color corresponds to the incorporated place fill color.

Due to space limitations, some road names, along with other feature and geography names on the map, may not be shown.

The Census Bureau stores primary and alternate road names, but only primary road names are used to label the roads on these maps.

Key to Adjacent Sheets

	B1	
	B2	

Sheet Location within Entity

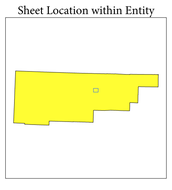

Sheet B2 of 3 INSET sheets
Total Sheets: 35 (Index 1; Parent 31; Inset 3)

NAME: Rio Blanco County (103)
ENTITY TYPE: County or statistically equivalent entity
ST: Colorado (08)

INDEX OR PARENT SHEET #: 014
INSET SHEET #: 006602

2020 COUNTY REF MAP (INSET)

5340208103000000014006602

United States Census Bureau