GOVERNMENTAL UNIT REFERENCE MAP (2020): Routt County, CO

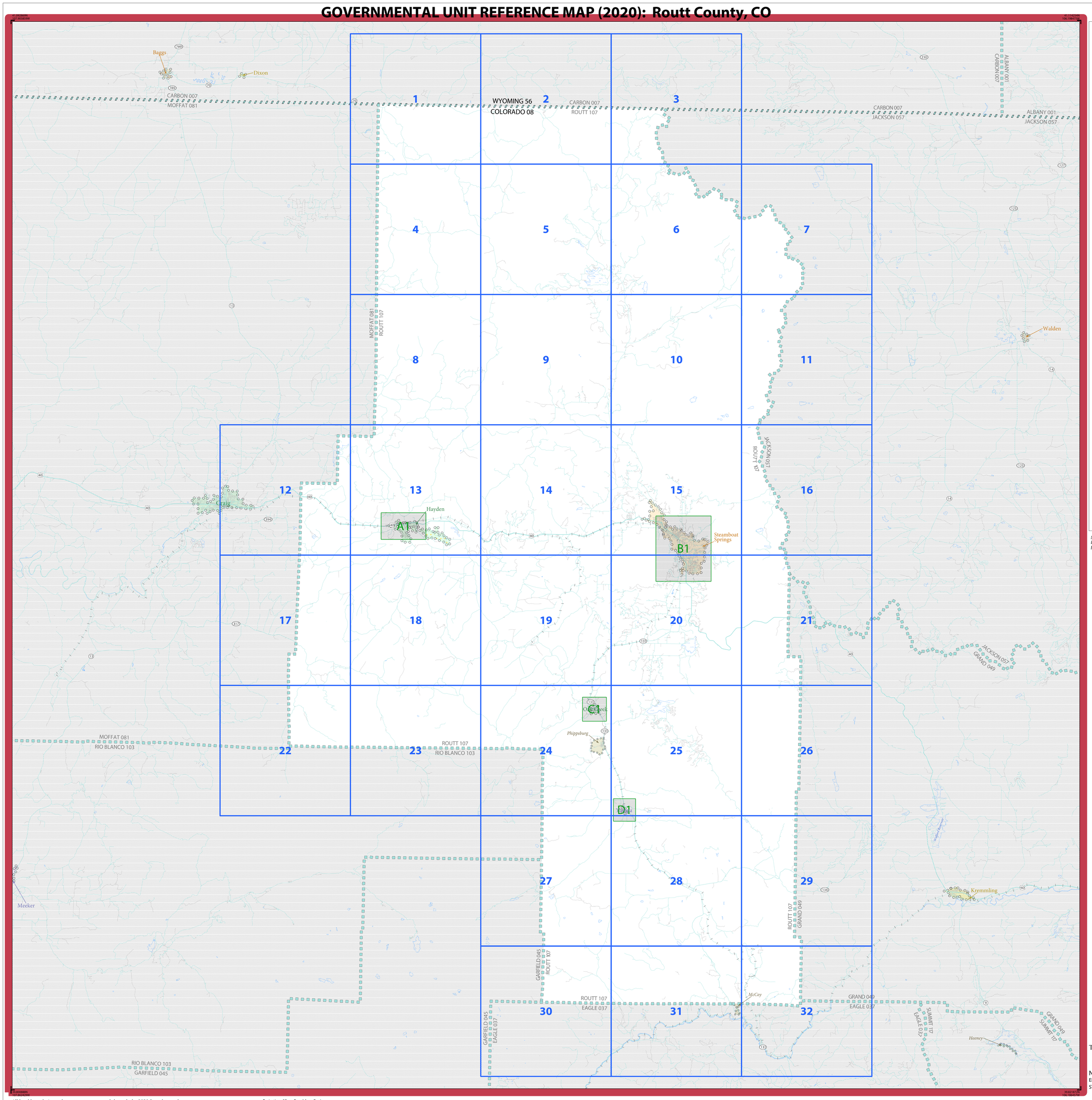

LEGEND

SYMBOL DESCRIPTION	SYMBOL	LABEL STYLE
Federal American Indian Reservation		L'ANSE RESERVATION (TA 1880)
Off-Reservation Trust Land		T1880
American Indian Tribal Subdivision		SHONTO (620)
Alaska Native Regional Corporation (ANRC)		*NANA ANRC 52120*
State (or statistically equivalent entity)		NEW YORK 36
County (or statistically equivalent entity)		ERIE 029
Minor Civil Division (MCD)[1]		Lee town 41460
Census County Division (CCD)[2]		*Jemez CCD 91650*
Consolidated City		MILFORD 47500
Incorporated Place[3]		Davis 18100
Census Designated Place (CDP)[2]		*Cochiti 16560*

DESCRIPTION	SYMBOL	DESCRIPTION	SYMBOL
Interstate	5	Water Body	*Pleasant Lake*
U.S. Highway	2	Swamp or Marsh	*Okefenokee Swamp*
State Highway	4	Glacier	*Bering Glacier*
Other Road	Marsh Ln	Airport, Airfield, or Helicopter Landing Pad	Dönärd Airfoyh
Cul-de-sac		College or University	Coll/Univ
Circle		Military	Fort Belvoir
Geographic Offset or Corridor		Prison or Juvenile Detention Center	P/JDC
4WD Trail, Stairway, Alley, Walkway, or Ferry		Cemetery	Powell Cmtry
Railroad	Southern RR	Golf Course	Pinehurst GlfCrs
Pipeline or Power Line		National Park or Forest	Yosemite NP
Ridge or Fence		Other Park	St Francis Park
Property Line or Nonvisible Boundary		Outside Subject Area	
Perennial Stream	*Tumbling Cr*	Inset Area	A1
Intermittent Stream	*Piney Cr*		
Mountain Peak or Hill	*Mt. Baker*		

Where state, county, and/or MCD/CCD boundaries coincide, the map shows the boundary symbol for only the highest-ranking of these boundaries. Where American Indian reservation and American Indian tribal subdivision boundaries coincide, the map shows only the American Indian reservation boundaries.

Entity names are followed by either their FIPS code or census code; parentheses indicate a census code.

1 'MCD*' indicates a false MCD. These are for Census Bureau use only.

2 The CCD and CDP boundaries represent statistical entities only and are not updated through the BAS.

3 Incorporated place name color corresponds to the incorporated place fill color.

Due to space limitations, some road names, along with other feature and geography names on the map, may not be shown.

The Census Bureau stores primary and alternate road names, but only primary road names are used to label the roads on these maps.

Note: This index map sheet provides the map sheet configuration in relation to the subject entity. Due to scale limitations, map content may be simplified. Refer to parent and/or inset map sheets for detailed map content.

Total Sheets: 37 (Index 1; Parent 32; Inset 4)

NAME: Routt County (107)
ENTITY TYPE: County or statistically equivalent entity
ST: Colorado (08)

INDEX OR PARENT SHEET #: 000
INSET SHEET #: 000000

2020 COUNTY REF MAP (INDEX)

5340208107000000000000

All legal boundaries and names are as reported through the 2020 Boundary and Annexation Survey (BAS) and Boundary Validation Program (BVP). The boundaries shown on this map are for Census Bureau statistical data collection and tabulation purposes only; their depiction and designation for statistical purposes does not constitute a determination of jurisdictional authority or rights of ownership or entitlement.

Data Source: U.S. Census Bureau's MAF/TIGER database (TAB20), November 2020
Created by Geography Division: December 08, 2020

U.S. DEPARTMENT OF COMMERCE U.S. Census Bureau

Projection: Albers Equal Area Conic
Datum: NAD 83
Spheroid: GRS 80
1st Standard Parallel: 37 39 41
2nd Standard Parallel: 40 20 05
Central Meridian: -105 32 44
Latitude of Projection's Origin: 36 59 35
False Easting: 0
False Northing: 0

0 5 10 15 20 25 Kilometers
0 3 6 9 12 15 Miles
The plotted map scale is 1:196,512

N W E S

Boundary and Annexation Survey (BAS) ID: 20810700000
BAS Submission Deadline: March 1, 2021

PDF versions of the BAS maps are available at: www.census.gov/programs-surveys/bas/geographies.html

For more information, or to request additional maps, please email geo.bas@census.gov, call 1-800-972-5651, or visit www.census.gov/programs-surveys/bas.html.

United States Census Bureau

GOVERNMENTAL UNIT REFERENCE MAP (2020): Routt County, CO

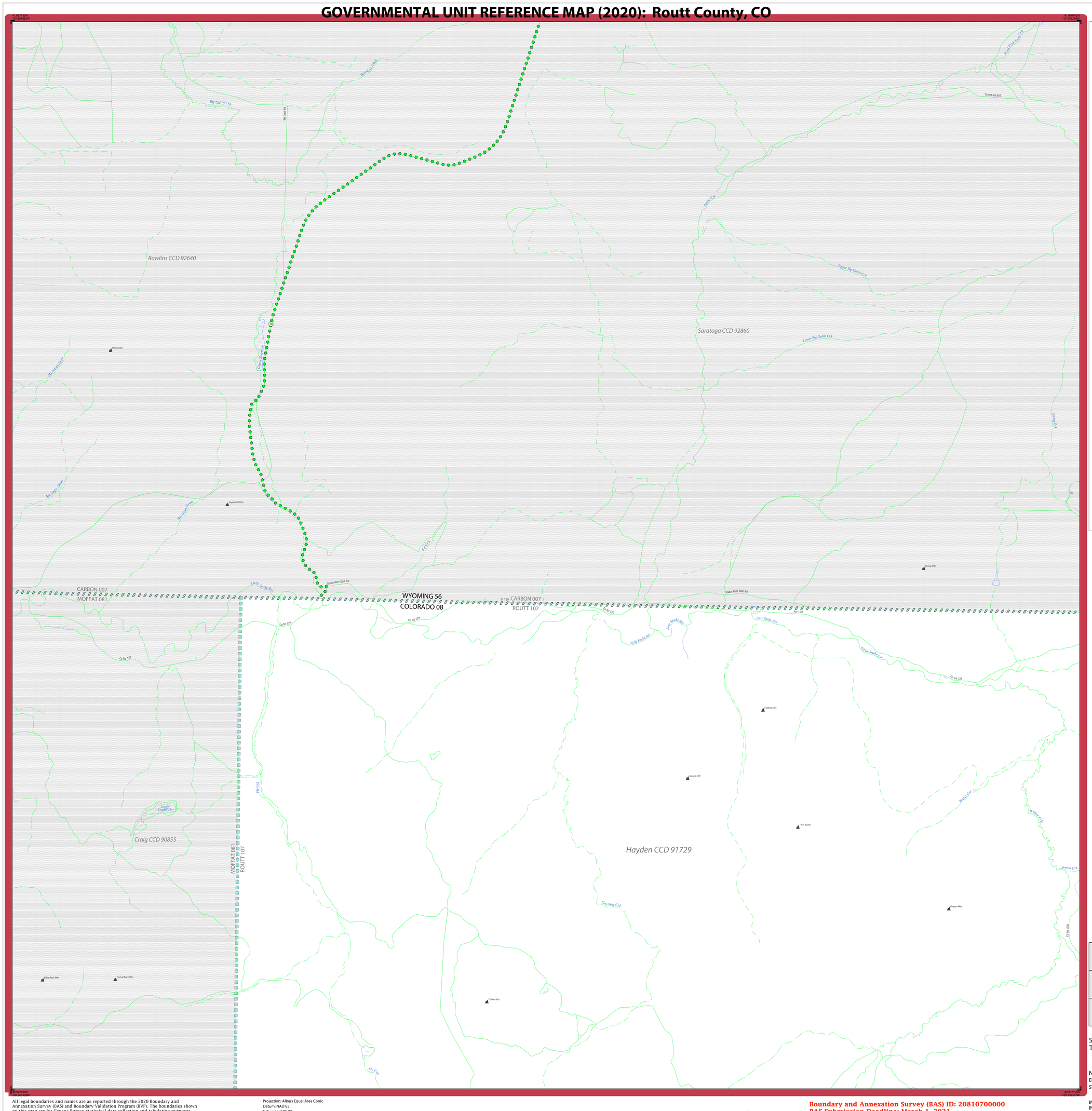
Rawlins CCD 92640
Saratoga CCD 92860
Craig CCD 90855
Hayden CCD 91729
CARBON 007
MOFFAT 081
WYOMING 56
COLORADO 08
CARBON 007
ROUTT 107
MOFFAT 081
ROUTT 107
Big Gulch Cr
Upper Big Gulch Cr
Lower Big Gulch Cr
Little Snake Riv
Fly Cr
Beaver Cr
Willow Cr
Brown Cr
Coyote Cr
Pine Cr
Co Rd 129
Co Rd 120
Co Rd 129
Co Rd 129
Co Rd 129

GOVERNMENTAL UNIT REFERENCE MAP (2020): Routt County, CO

Saratoga CCD 92860
Hayden CCD 91729
CARBON 007
ROUTT 107
WYOMING 56
COLORADO 08
Little Snake Riv
Hackamore Draw
Dixon Crk
Bruce Crk
Pine Scope Hf
Three Forks Mtn
Bikcorn Mtn
Navy Mtn
Gold Blossom Rocks
Middle Fork Little Snake Riv
Tenmeyer Crk
King Solomon Crk
Dudley Crk
Bilbark Crk
Baker Gulch
Co Rd 129 A
Co Rd 129
Co Rd 129B
Co Rd 129A
Co Rd 129C
Co Rd 129D
Co Rd 129E
Co Rd 129F
Co Rd 129G
Co Rd 129H
Co Rd 129I
Co Rd 129J
Co Rd 129K
Co Rd 129L
Co Rd 129M
Co Rd 129N
Co Rd 129O
Co Rd 129P
Co Rd 129Q
Co Rd 129R
Co Rd 129S
Co Rd 129T
Co Rd 129U
Co Rd 129V
Co Rd 129W
Co Rd 129X
Co Rd 129Y
Co Rd 129Z
Co Rd 130
Co Rd 130A
Co Rd 130B
Co Rd 130C
Co Rd 130D
Co Rd 130E
Co Rd 130F
Co Rd 130G
Co Rd 130H
Co Rd 130I
Co Rd 130J
Co Rd 130K
Co Rd 130L
Co Rd 130M
Co Rd 130N
Co Rd 130O
Co Rd 130P
Co Rd 130Q
Co Rd 130R
Co Rd 130S
Co Rd 130T
Co Rd 130U
Co Rd 130V
Co Rd 130W
Co Rd 130X
Co Rd 130Y
Co Rd 130Z
Co Rd 131
Co Rd 131A
Co Rd 131B
Co Rd 131C
Co Rd 131D
Co Rd 131E
Co Rd 131F
Co Rd 131G
Co Rd 131H
Co Rd 131I
Co Rd 131J
Co Rd 131K
Co Rd 131L
Co Rd 131M
Co Rd 131N
Co Rd 131O
Co Rd 131P
Co Rd 131Q
Co Rd 131R
Co Rd 131S
Co Rd 131T
Co Rd 131U
Co Rd 131V
Co Rd 131W
Co Rd 131X
Co Rd 131Y
Co Rd 131Z
Co Rd 132
Co Rd 132A
Co Rd 132B
Co Rd 132C
Co Rd 132D
Co Rd 132E
Co Rd 132F
Co Rd 132G
Co Rd 132H
Co Rd 132I
Co Rd 132J
Co Rd 132K
Co Rd 132L
Co Rd 132M
Co Rd 132N
Co Rd 132O
Co Rd 132P
Co Rd 132Q
Co Rd 132R
Co Rd 132S
Co Rd 132T
Co Rd 132U
Co Rd 132V
Co Rd 132W
Co Rd 132X
Co Rd 132Y
Co Rd 132Z
Co Rd 133
Co Rd 133A
Co Rd 133B
Co Rd 133C
Co Rd 133D
Co Rd 133E
Co Rd 133F
Co Rd 133G
Co Rd 133H
Co Rd 133I
Co Rd 133J
Co Rd 133K
Co Rd 133L
Co Rd 133M
Co Rd 133N
Co Rd 133O
Co Rd 133P
Co Rd 133Q
Co Rd 133R
Co Rd 133S
Co Rd 133T
Co Rd 133U
Co Rd 133V
Co Rd 133W
Co Rd 133X
Co Rd 133Y
Co Rd 133Z
Co Rd 134
Co Rd 134A
Co Rd 134B
Co Rd 134C
Co Rd 134D
Co Rd 134E
Co Rd 134F
Co Rd 134G
Co Rd 134H
Co Rd 134I
Co Rd 134J
Co Rd 134K
Co Rd 134L
Co Rd 134M
Co Rd 134N
Co Rd 134O
Co Rd 134P
Co Rd 134Q
Co Rd 134R
Co Rd 134S
Co Rd 134T
Co Rd 134U
Co Rd 134V
Co Rd 134W
Co Rd 134X
Co Rd 134Y
Co Rd 134Z
Co Rd 135
Co Rd 135A
Co Rd 135B
Co Rd 135C
Co Rd 135D
Co Rd 135E
Co Rd 135F
Co Rd 135G
Co Rd 135H
Co Rd 135I
Co Rd 135J
Co Rd 135K
Co Rd 135L
Co Rd 135M
Co Rd 135N
Co Rd 135O
Co Rd 135P
Co Rd 135Q
Co Rd 135R
Co Rd 135S
Co Rd 135T
Co Rd 135U
Co Rd 135V
Co Rd 135W
Co Rd 135X
Co Rd 135Y
Co Rd 135Z
Co Rd 136
Co Rd 136A
Co Rd 136B
Co Rd 136C
Co Rd 136D
Co Rd 136E
Co Rd 136F
Co Rd 136G
Co Rd 136H
Co Rd 136I
Co Rd 136J
Co Rd 136K
Co Rd 136L
Co Rd 136M
Co Rd 136N
Co Rd 136O
Co Rd 136P
Co Rd 136Q
Co Rd 136R
Co Rd 136S
Co Rd 136T
Co Rd 136U
Co Rd 136V
Co Rd 136W
Co Rd 136X
Co Rd 136Y
Co Rd 136Z
Co Rd 137
Co Rd 137A
Co Rd 137B
Co Rd 137C
Co Rd 137D
Co Rd 137E
Co Rd 137F
Co Rd 137G
Co Rd 137H
Co Rd 137I
Co Rd 137J
Co Rd 137K
Co Rd 137L
Co Rd 137M
Co Rd 137N
Co Rd 137O
Co Rd 137P
Co Rd 137Q
Co Rd 137R
Co Rd 137S
Co Rd 137T
Co Rd 137U
Co Rd 137V
Co Rd 137W
Co Rd 137X
Co Rd 137Y
Co Rd 137Z
Co Rd 138
Co Rd 138A
Co Rd 138B
Co Rd 138C
Co Rd 138D
Co Rd 138E
Co Rd 138F
Co Rd 138G
Co Rd 138H
Co Rd 138I
Co Rd 138J
Co Rd 138K
Co Rd 138L
Co Rd 138M
Co Rd 138N
Co Rd 138O
Co Rd 138P
Co Rd 138Q
Co Rd 138R
Co Rd 138S
Co Rd 138T
Co Rd 138U
Co Rd 138V
Co Rd 138W
Co Rd 138X
Co Rd 138Y
Co Rd 138Z
Co Rd 139
Co Rd 139A
Co Rd 139B
Co Rd 139C
Co Rd 139D
Co Rd 139E
Co Rd 139F
Co Rd 139G
Co Rd 139H
Co Rd 139I
Co Rd 139J
Co Rd 139K
Co Rd 139L
Co Rd 139M
Co Rd 139N
Co Rd 139O
Co Rd 139P
Co Rd 139Q
Co Rd 139R
Co Rd 139S
Co Rd 139T
Co Rd 139U
Co Rd 139V
Co Rd 139W
Co Rd 139X
Co Rd 139Y
Co Rd 139Z
Co Rd 140
Co Rd 140A
Co Rd 140B
Co Rd 140C
Co Rd 140D
Co Rd 140E
Co Rd 140F
Co Rd 140G
Co Rd 140H
Co Rd 140I
Co Rd 140J
Co Rd 140K
Co Rd 140L
Co Rd 140M
Co Rd 140N
Co Rd 140O
Co Rd 140P
Co Rd 140Q
Co Rd 140R
Co Rd 140S
Co Rd 140T
Co Rd 140U
Co Rd 140V
Co Rd 140W
Co Rd 140X
Co Rd 140Y
Co Rd 140Z
Co Rd 141
Co Rd 141A
Co Rd 141B
Co Rd 141C
Co Rd 141D
Co Rd 141E
Co Rd 141F
Co Rd 141G
Co Rd 141H
Co Rd 141I
Co Rd 141J
Co Rd 141K
Co Rd 141L
Co Rd 141M
Co Rd 141N
Co Rd 141O
Co Rd 141P
Co Rd 141Q
Co Rd 141R
Co Rd 141S
Co Rd 141T
Co Rd 141U
Co Rd 141V
Co Rd 141W
Co Rd 141X
Co Rd 141Y
Co Rd 141Z
Co Rd 142
Co Rd 142A
Co Rd 142B
Co Rd 142C
Co Rd 142D
Co Rd 142E
Co Rd 142F
Co Rd 142G
Co Rd 142H
Co Rd 142I
Co Rd 142J
Co Rd 142K
Co Rd 142L
Co Rd 142M
Co Rd 142N
Co Rd 142O
Co Rd 142P
Co Rd 142Q
Co Rd 142R
Co Rd 142S
Co Rd 142T
Co Rd 142U
Co Rd 142V
Co Rd 142W
Co Rd 142X
Co Rd 142Y
Co Rd 142Z
Co Rd 143
Co Rd 143A
Co Rd 143B
Co Rd 143C
Co Rd 143D
Co Rd 143E
Co Rd 143F
Co Rd 143G
Co Rd 143H
Co Rd 143I
Co Rd 143J
Co Rd 143K
Co Rd 143L
Co Rd 143M
Co Rd 143N
Co Rd 143O
Co Rd 143P
Co Rd 143Q
Co Rd 143R
Co Rd 143S
Co Rd 143T
Co Rd 143U
Co Rd 143V
Co Rd 143W
Co Rd 143X
Co Rd 143Y
Co Rd 143Z
Co Rd 144
Co Rd 144A
Co Rd 144B
Co Rd 144C
Co Rd 144D
Co Rd 144E
Co Rd 144F
Co Rd 144G
Co Rd 144H
Co Rd 144I
Co Rd 144J
Co Rd 144K
Co Rd 144L
Co Rd 144M
Co Rd 144N
Co Rd 144O
Co Rd 144P
Co Rd 144Q
Co Rd 144R
Co Rd 144S
Co Rd 144T
Co Rd 144U
Co Rd 144V
Co Rd 144W
Co Rd 144X
Co Rd 144Y
Co Rd 144Z
Co Rd 145
Co Rd 145A
Co Rd 145B
Co Rd 145C
Co Rd 145D
Co Rd 145E
Co Rd 145F
Co Rd 145G
Co Rd 145H
Co Rd 145I
Co Rd 145J
Co Rd 145K
Co Rd 145L
Co Rd 145M
Co Rd 145N
Co Rd 145O
Co Rd 145P
Co Rd 145Q
Co Rd 145R
Co Rd 145S
Co Rd 145T
Co Rd 145U
Co Rd 145V
Co Rd 145W
Co Rd 145X
Co Rd 145Y
Co Rd 145Z
Co Rd 146
Co Rd 146A
Co Rd 146B
Co Rd 146C
Co Rd 146D
Co Rd 146E
Co Rd 146F
Co Rd 146G
Co Rd 146H
Co Rd 146I
Co Rd 146J
Co Rd 146K
Co Rd 146L
Co Rd 146M
Co Rd 146N
Co Rd 146O
Co Rd 146P
Co Rd 146Q
Co Rd 146R
Co Rd 146S
Co Rd 146T
Co Rd 146U
Co Rd 146V
Co Rd 146W
Co Rd 146X
Co Rd 146Y
Co Rd 146Z
Co Rd 147
Co Rd 147A
Co Rd 147B
Co Rd 147C
Co Rd 147D
Co Rd 147E
Co Rd 147F
Co Rd 147G
Co Rd 147H
Co Rd 147I
Co Rd 147J
Co Rd 147K
Co Rd 147L
Co Rd 147M
Co Rd 147N
Co Rd 147O
Co Rd 147P
Co Rd 147Q
Co Rd 147R
Co Rd 147S
Co Rd 147T
Co Rd 147U
Co Rd 147V
Co Rd 147W
Co Rd 147X
Co Rd 147Y
Co Rd 147Z
Co Rd 148
Co Rd 148A
Co Rd 148B
Co Rd 148C
Co Rd 148D
Co Rd 148E
Co Rd 148F
Co Rd 148G
Co Rd 148H
Co Rd 148I
Co Rd 148J
Co Rd 148K
Co Rd 148L
Co Rd 148M
Co Rd 148N
Co Rd 148O
Co Rd 148P
Co Rd 148Q
Co Rd 148R
Co Rd 148S
Co Rd 148T
Co Rd 148U
Co Rd 148V
Co Rd 148W
Co Rd 148X
Co Rd 148Y
Co Rd 148Z
Co Rd 149
Co Rd 149A
Co Rd 149B
Co Rd 149C
Co Rd 149D
Co Rd 149E
Co Rd 149F
Co Rd 149G
Co Rd 149H
Co Rd 149I
Co Rd 149J
Co Rd 149K
Co Rd 149L
Co Rd 149M
Co Rd 149N
Co Rd 149O
Co Rd 149P
Co Rd 149Q
Co Rd 149R
Co Rd 149S
Co Rd 149T
Co Rd 149U
Co Rd 149V
Co Rd 149W
Co Rd 149X
Co Rd 149Y
Co Rd 149Z
Co Rd 150
Co Rd 150A
Co Rd 150B
Co Rd 150C
Co Rd 150D
Co Rd 150E
Co Rd 150F
Co Rd 150G
Co Rd 150H
Co Rd 150I
Co Rd 150J
Co Rd 150K
Co Rd 150L
Co Rd 150M
Co Rd 150N
Co Rd 150O
Co Rd 150P
Co Rd 150Q
Co Rd 150R
Co Rd 150S
Co Rd 150T
Co Rd 150U
Co Rd 150V
Co Rd 150W
Co Rd 150X
Co Rd 150Y
Co Rd 150Z
Co Rd 151
Co Rd 151A
Co Rd 151B
Co Rd 151C
Co Rd 151D
Co Rd 151E
Co Rd 151F
Co Rd 151G
Co Rd 151H
Co Rd 151I
Co Rd 151J
Co Rd 151K
Co Rd 151L
Co Rd 151M
Co Rd 151N
Co Rd 151O
Co Rd 151P
Co Rd 151Q
Co Rd 151R
Co Rd 151S
Co Rd 151T
Co Rd 151U
Co Rd 151V
Co Rd 151W
Co Rd 151X
Co Rd 151Y
Co Rd 151Z
Co Rd 152
Co Rd 152A
Co Rd 152B
Co Rd 152C
Co Rd 152D
Co Rd 152E
Co Rd 152F
Co Rd 152G
Co Rd 152H
Co Rd 152I
Co Rd 152J
Co Rd 152K
Co Rd 152L
Co Rd 152M
Co Rd 152N
Co Rd 152O
Co Rd 152P
Co Rd 152Q
Co Rd 152R
Co Rd 152S
Co Rd 152T
Co Rd 152U
Co Rd 152V
Co Rd 152W
Co Rd 152X
Co Rd 152Y
Co Rd 152Z
Co Rd 153
Co Rd 153A
Co Rd 153B
Co Rd 153C
Co Rd 153D
Co Rd 153E
Co Rd 153F
Co Rd 153G
Co Rd 153H
Co Rd 153I
Co Rd 153J
Co Rd 153K
Co Rd 153L
Co Rd 153M
Co Rd 153N
Co Rd 153O
Co Rd 153P
Co Rd 153Q
Co Rd 153R
Co Rd 153S
Co Rd 153T
Co Rd 153U
Co Rd 153V
Co Rd 153W
Co Rd 153X
Co Rd 153Y
Co Rd 153Z
Co Rd 154
Co Rd 154A
Co Rd 154B
Co Rd 154C
Co Rd 154D
Co Rd 154E
Co Rd 154F
Co Rd 154G
Co Rd 154H
Co Rd 154I
Co Rd 154J
Co Rd 154K
Co Rd 154L
Co Rd 154M
Co Rd 154N
Co Rd 154O
Co Rd 154P
Co Rd 154Q
Co Rd 154R
Co Rd 154S
Co Rd 154T
Co Rd 154U
Co Rd 154V
Co Rd 154W
Co Rd 154X
Co Rd 154Y
Co Rd 154Z
Co Rd 155
Co Rd 155A
Co Rd 155B
Co Rd 155C
Co Rd 155D
Co Rd 155E
Co Rd 155F
Co Rd 155G
Co Rd 155H
Co Rd 155I
Co Rd 155J
Co Rd 155K
Co Rd 155L
Co Rd 155M
Co Rd 155N
Co Rd 155O
Co Rd 155P
Co Rd 155Q
Co Rd 155R
Co Rd 155S
Co Rd 155T
Co Rd 155U
Co Rd 155V
Co Rd 155W
Co Rd 155X
Co Rd 155Y
Co Rd 155Z
Co Rd 156
Co Rd 156A
Co Rd 156B
Co Rd 156C
Co Rd 156D
Co Rd 156E
Co Rd 156F
Co Rd 156G
Co Rd 156H
Co Rd 156I
Co Rd 156J
Co Rd 156K
Co Rd 156L
Co Rd 156M
Co Rd 156N
Co Rd 156O
Co Rd 156P
Co Rd 156Q
Co Rd 156R
Co Rd 156S
Co Rd 156T
Co Rd 156U
Co Rd 156V
Co Rd 156W
Co Rd 156X
Co Rd 156Y
Co Rd 156Z
Co Rd 157
Co Rd 157A
Co Rd 157B
Co Rd 157C
Co Rd 157D
Co Rd 157E
Co Rd 157F
Co Rd 157G
Co Rd 157H
Co Rd 157I
Co Rd 157J
Co Rd 157K
Co Rd 157L
Co Rd 157M
Co Rd 157N
Co Rd 157O
Co Rd 157P
Co Rd 157Q
Co Rd 157R
Co Rd 157S
Co Rd 157T
Co Rd 157U
Co Rd 157V
Co Rd 157W
Co Rd 157X
Co Rd 157Y
Co Rd 157Z
Co Rd 158
Co Rd 158A
Co Rd 158B
Co Rd 158C
Co Rd 158D
Co Rd 158E
Co Rd 158F
Co Rd 158G
Co Rd 158H
Co Rd 158I
Co Rd 158J
Co Rd 158K
Co Rd 158L
Co Rd 158M
Co Rd 158N
Co Rd 158O
Co Rd 158P
Co Rd 158Q
Co Rd 158R
Co Rd 158S
Co Rd 158T
Co Rd 158U
Co Rd 158V
Co Rd 158W
Co Rd 158X
Co Rd 158Y
Co Rd 158Z
Co Rd 159
Co Rd 159A
Co Rd 159B
Co Rd 159C
Co Rd 159D
Co Rd 159E
Co Rd 159F
Co Rd 159G
Co Rd 159H
Co Rd 159I
Co Rd 159J
Co Rd 159K
Co Rd 159L
Co Rd 159M
Co Rd 159N
Co Rd 159O
Co Rd 159P
Co Rd 159Q
Co Rd 159R
Co Rd 159S
Co Rd 159T
Co Rd 159U
Co Rd 159V
Co Rd 159W
Co Rd 159X
Co Rd 159Y
Co Rd 159Z
Co Rd 160
Co Rd 160A
Co Rd 160B
Co Rd 160C
Co Rd 160D
Co Rd 160E
Co Rd 160F
Co Rd 160G
Co Rd 160H
Co Rd 160I
Co Rd 160J
Co Rd 160K
Co Rd 160L
Co Rd 160M
Co Rd 160N
Co Rd 160O
Co Rd 160P
Co Rd 160Q
Co Rd 160R
Co Rd 160S
Co Rd 160T
Co Rd 160U
Co Rd 160V
Co Rd 160W
Co Rd 160X
Co Rd 160Y
Co Rd 160Z
Co Rd 161
Co Rd 161A
Co Rd 161B
Co Rd 161C
Co Rd 161D
Co Rd 161E
Co Rd 161F
Co Rd 161G
Co Rd 161H
Co Rd 161I
Co Rd 161J
Co Rd 161K
Co Rd 161L
Co Rd 161M
Co Rd 161N
Co Rd 161O
Co Rd 161P
Co Rd 161Q
Co Rd 161R
Co Rd 161S
Co Rd 161T
Co Rd 161U
Co Rd 161V
Co Rd 161W
Co Rd 161X
Co Rd 161Y
Co Rd 161Z
Co Rd 162
Co Rd 162A
Co Rd 162B
Co Rd 162C
Co Rd 162D
Co Rd 162E
Co Rd 162F
Co Rd 162G
Co Rd 162H
Co Rd 162I
Co Rd 162J
Co Rd 162K
Co Rd 162L
Co Rd 162M
Co Rd 162N
Co Rd 162O
Co Rd 162P
Co Rd 162Q
Co Rd 162R
Co Rd 162S
Co Rd 162T
Co Rd 162U
Co Rd 162V
Co Rd 162W
Co Rd 162X
Co Rd 162Y
Co Rd 162Z
Co Rd 163
Co Rd 163A
Co Rd 163B
Co Rd 163C
Co Rd 163D
Co Rd 163E
Co Rd 163F
Co Rd 163G
Co Rd 163H
Co Rd 163I
Co Rd 163J
Co Rd 163K
Co Rd 163L
Co Rd 163M
Co Rd 163N
Co Rd 163O
Co Rd 163P
Co Rd 163Q
Co Rd 163R
Co Rd 163S
Co Rd 163T
Co Rd 163U
Co Rd 163V
Co Rd 163W
Co Rd 163X
Co Rd 163Y
Co Rd 163Z
Co Rd 164
Co Rd 164A
Co Rd 164B
Co Rd 164C
Co Rd 164D
Co Rd 164E
Co Rd 164F
Co Rd 164G
Co Rd 164H
Co Rd 164I
Co Rd 164J
Co Rd 164K
Co Rd 164L
Co Rd 164M
Co Rd 164N
Co Rd 164O
Co Rd 164P
Co Rd 164Q
Co Rd 164R
Co Rd 164S
Co Rd 164T
Co Rd 164U
Co Rd 164V
Co Rd 164W
Co Rd 164X
Co Rd 164Y
Co Rd 164Z
Co Rd 165
Co Rd 165A
Co Rd 165B
Co Rd 165C
Co Rd 165D
Co Rd 165E
Co Rd 165F
Co Rd 165G
Co Rd 165H
Co Rd 165I
Co Rd 165J
Co Rd 165K
Co Rd 165L
Co Rd 165M
Co Rd 165N
Co Rd 165O
Co Rd 165P
Co Rd 165Q
Co Rd 165R
Co Rd 165S
Co Rd 165T
Co Rd 165U
Co Rd 165V
Co Rd 165W
Co Rd 165X
Co Rd 165Y
Co Rd 165Z
Co Rd 166
Co Rd 166A
Co Rd 166B
Co Rd 166C
Co Rd 166D
Co Rd 166E
Co Rd 166F
Co Rd 166G
Co Rd 166H
Co Rd 166I
Co Rd 166J
Co Rd 166K
Co Rd 166L
Co Rd 166M
Co Rd 166N
Co Rd 166O
Co Rd 166P
Co Rd 166Q
Co Rd 166R
Co Rd 166S
Co Rd 166T
Co Rd 166U
Co Rd 166V
Co Rd 166W
Co Rd 166X
Co Rd 166Y
Co Rd 166Z
Co Rd 167
Co Rd 167A
Co Rd 167B
Co Rd 167C
Co Rd 167D
Co Rd 167E
Co Rd 167F
Co Rd 167G
Co Rd 167H
Co Rd 167I
Co Rd 167J
Co Rd 167K
Co Rd 167L
Co Rd 167M
Co Rd 167N
Co Rd 167O
Co Rd 167P
Co Rd 167Q
Co Rd 167R
Co Rd 167S
Co Rd 167T
Co Rd 167U
Co Rd 167V
Co Rd 167W
Co Rd 167X
Co Rd 167Y
Co Rd 167Z
Co Rd 168
Co Rd 168A
Co Rd 168B
Co Rd 168C
Co Rd 168D
Co Rd 168E
Co Rd 168F
Co Rd 168G
Co Rd 168H
Co Rd 168I
Co Rd 168J
Co Rd 168K
Co Rd 168L
Co Rd 168M
Co Rd 168N
Co Rd 168O
Co Rd 168P
Co Rd 168Q
Co Rd 168R
Co Rd 168S
Co Rd 168T
Co Rd 168U
Co Rd 168V
Co Rd 168W
Co Rd 168X
Co Rd 168Y
Co Rd 168Z
Co Rd 169
Co Rd 169A
Co Rd 169B
Co Rd 169C
Co Rd 169D
Co Rd 169E
Co Rd 169F
Co Rd 169G
Co Rd 169H
Co Rd 169I
Co Rd 169J
Co Rd 169K
Co Rd 169L
Co Rd 169M
Co Rd 169N
Co Rd 169O
Co Rd 169P
Co Rd 169Q
Co Rd 169R
Co Rd 169S
Co Rd 169T
Co Rd 169U
Co Rd 169V
Co Rd 169W
Co Rd 169X
Co Rd 169Y
Co Rd 169Z
Co Rd 170
Co Rd 170A
Co Rd 170B
Co Rd 170C
Co Rd 170D
Co Rd 170E
Co Rd 170F
Co Rd 170G
Co Rd 170H
Co Rd 170I
Co Rd 170J
Co Rd 170K
Co Rd 170L
Co Rd 170M
Co Rd 170N
Co Rd 170O
Co Rd 170P
Co Rd 170Q
Co Rd 170R
Co Rd 170S
Co Rd 170T
Co Rd 170U
Co Rd 170V
Co Rd 170W
Co Rd 170X
Co Rd 170Y
Co Rd 170Z
Co Rd 171
Co Rd 171A
Co Rd 171B
Co Rd 171C
Co Rd 171D
Co Rd 171E
Co Rd 171F
Co Rd 171G
Co Rd 171H
Co Rd 171I
Co Rd 171J
Co Rd 171K
Co Rd 171L
Co Rd 171M
Co Rd 171N
Co Rd 171O
Co Rd 171P
Co Rd 171Q
Co Rd 171R
Co Rd 171S
Co Rd 171T
Co Rd 171U
Co Rd 171V
Co Rd 171W
Co Rd 171X
Co Rd 171Y
Co Rd 171Z
Co Rd 172
Co Rd 172A
Co Rd 172B
Co Rd 172C
Co Rd 172D
Co Rd 172E
Co Rd 172F
Co Rd 172G
Co Rd 172H
Co Rd 172I
Co Rd 172J
Co Rd 172K
Co Rd 172L
Co Rd 172M
Co Rd 172N
Co Rd 172O
Co Rd 172P
Co Rd 172Q
Co Rd 172R
Co Rd 172S
Co Rd 172T
Co Rd 172U
Co Rd 172V
Co Rd 172W
Co Rd 172X
Co Rd 172Y
Co Rd 172Z
Co Rd 173
Co Rd 173A
Co Rd 173B
Co Rd 173C
Co Rd 173D
Co Rd 173E
Co Rd 173F
Co Rd 173G
Co Rd 173H
Co Rd 173I
Co Rd 173J
Co Rd 173K
Co Rd 173L
Co Rd 173M
Co Rd 173N
Co Rd 173O
Co Rd 173P
Co Rd 173Q
Co Rd 173R
Co Rd 173S
Co Rd 173T
Co Rd 173U
Co Rd 173V
Co Rd 173W
Co Rd 173X
Co Rd 173Y
Co Rd 173Z
Co Rd 174
Co Rd 174A
Co Rd 174B
Co Rd 174C
Co Rd 174D
Co Rd 174E
Co Rd 174F
Co Rd 174G
Co Rd 174H
Co Rd 174I
Co Rd 174J
Co Rd 174K
Co Rd 174L
Co Rd 174M
Co Rd 174N
Co Rd 174O
Co Rd 174P
Co Rd 174Q
Co Rd 174R
Co Rd 174S
Co Rd 174T
Co Rd 174U
Co Rd 174V
Co Rd 174W
Co Rd 174X
Co Rd 174Y
Co Rd 174Z
Co Rd 175
Co Rd 175A
Co Rd 175B
Co Rd 175C
Co Rd 175D
Co Rd 175E
Co Rd 175F
Co Rd 175G
Co Rd 175H
Co Rd 175I
Co Rd 175J
Co Rd 175K
Co Rd 175L
Co Rd 175M
Co Rd 175N
Co Rd 175O
Co Rd 175P
Co Rd 175Q
Co Rd 175R
Co Rd 175S
Co Rd 175T
Co Rd 175U
Co Rd 175V
Co Rd 175W
Co Rd 175X
Co Rd 175Y
Co Rd 175Z
Co Rd 176
Co Rd 176A
Co Rd 176B
Co Rd 176C
Co Rd 176D
Co Rd 176E
Co Rd 176F
Co Rd 176G
Co Rd 176H
Co Rd 176I
Co Rd 176J
Co Rd 176K
Co Rd 176L
Co Rd 176M
Co Rd 176N
Co Rd 176O
Co Rd 176P
Co Rd 176Q
Co Rd 176R
Co Rd 176S
Co Rd 176T
Co Rd 176U
Co Rd 176V
Co Rd 176W
Co Rd 176X
Co Rd 176Y
Co Rd 176Z
Co Rd 177
Co Rd 177A
Co Rd 177B
Co Rd 177C
Co Rd 177D
Co Rd 177E
Co Rd 177F
Co Rd 177G
Co Rd 177H
Co Rd 177I
Co Rd 177J
Co Rd 177K
Co Rd 177L
Co Rd 177M
Co Rd 177N
Co Rd 177O
Co Rd 177P
Co Rd 177Q
Co Rd 177R
Co Rd 177S
Co Rd 177T
Co Rd 177U
Co Rd 177V
Co Rd 177W
Co Rd 177X
Co Rd 177Y
Co Rd 177Z
Co Rd 178
Co Rd 178A
Co Rd 178B
Co Rd 178C
Co Rd 178D
Co Rd 178E
Co Rd 178F
Co Rd 178G
Co Rd 178H
Co Rd 178I
Co Rd 178J
Co Rd 178K
Co Rd 178L
Co Rd 178M
Co Rd 178N
Co Rd 178O
Co Rd 178P
Co Rd 178Q
Co Rd 178R
Co Rd 178S
Co Rd 178T
Co Rd 178U
Co Rd 178V
Co Rd 178W
Co Rd 178X
Co Rd 178Y
Co Rd 178Z
Co Rd 179
Co Rd 179A
Co Rd 179B
Co Rd 179C
Co Rd 179D
Co Rd 179E
Co Rd 179F
Co Rd 179G
Co Rd 179H
Co Rd 179I
Co Rd 179J
Co Rd 179K
Co Rd 179L
Co Rd 179M
Co Rd 179N
Co Rd 179O
Co Rd 179P
Co Rd 179Q
Co Rd 179R
Co Rd 179S
Co Rd 179T
Co Rd 179U
Co Rd 179V
Co Rd 179W
Co Rd 179X
Co Rd 179Y
Co Rd 179Z
Co Rd 180
Co Rd 180A
Co Rd 180B
Co Rd 180C
Co Rd 180D
Co Rd 180E
Co Rd 180F
Co Rd 180G
Co Rd 180H
Co Rd 180I
Co Rd 180J
Co Rd 180K
Co Rd 180L
Co Rd 180M
Co Rd 180N
Co Rd 180O
Co Rd 180P
Co Rd 180Q
Co Rd 180R
Co Rd 180S
Co Rd 180T
Co Rd 180U
Co Rd 180V
Co Rd 180W
Co Rd 180X
Co Rd 180Y
Co Rd 180Z
Co Rd 181
Co Rd 181A
Co Rd 181B
Co Rd 181C
Co Rd 181D
Co Rd 181E
Co Rd 181F
Co Rd 181G
Co Rd 181H
Co Rd 181I
Co Rd 181J
Co Rd 181K
Co Rd 181L
Co Rd 181M
Co Rd 181N
Co Rd 181O
Co Rd 181P
Co Rd 181Q
Co Rd 181R
Co Rd 181S
Co Rd 181T
Co Rd 181U
Co Rd 181V
Co Rd 181W
Co Rd 181X
Co Rd 181Y
Co Rd 181Z
Co Rd 182
Co Rd 182A
Co Rd 182B
Co Rd 182C
Co Rd 182D
Co Rd 182E
Co Rd 182F
Co Rd 182G
Co Rd 182H
Co Rd 182I
Co Rd 182J
Co Rd 182K
Co Rd 182L
Co Rd 182M
Co Rd 182N
Co Rd 182O
Co Rd 182P
Co Rd 182Q
Co Rd 182R
Co Rd 182S
Co Rd 182T
Co Rd 182U
Co Rd 182V
Co Rd 182W
Co Rd 182X
Co Rd 182Y
Co Rd 182Z
Co Rd 183
Co Rd 183A
Co Rd 183B
Co Rd 183C
Co Rd 183D
Co Rd 183E
Co Rd 183F
Co Rd 183G
Co Rd 183H
Co Rd 183I
Co Rd 183J
Co Rd 183K
Co Rd 183L
Co Rd 183M
Co Rd 183N
Co Rd 183O
Co Rd 183P
Co Rd 183Q
Co Rd 183R
Co Rd 183S
Co Rd 183T
Co Rd 183U
Co Rd 183V
Co Rd 183W
Co Rd 183X
Co Rd 183Y
Co Rd 183Z
Co Rd 184
Co Rd 184A
Co Rd 184B
Co Rd 184C
Co Rd 184D
Co Rd 184E
Co Rd 184F
Co Rd 184G
Co Rd 184H
Co Rd 184I
Co Rd 184J
Co Rd 184K
Co Rd 184L
Co Rd 184M
Co Rd 184N
Co Rd 184O
Co Rd 184P
Co Rd 184Q
Co Rd 184R
Co Rd 184S
Co Rd 184T
Co Rd 184U
Co Rd 184V
Co Rd 184W
Co Rd 184X
Co Rd 184Y
Co Rd 184Z
Co Rd 185
Co Rd 185A
Co Rd 185B
Co Rd 185C
Co Rd 185D
Co Rd 185E
Co Rd 185F
Co Rd 185G
Co Rd 185H
Co Rd 185I
Co Rd 185J
Co Rd 185K
Co Rd 185L
Co Rd 185M
Co Rd 185N
Co Rd 185O
Co Rd 185P
Co Rd 185Q
Co Rd 185R
Co Rd 185S
Co Rd 185T
Co Rd 185U
Co Rd 185V
Co Rd 185W
Co Rd 185X
Co Rd 185Y
Co Rd 185Z
Co Rd 186
Co Rd 186A
Co Rd 186B
Co Rd 186C
Co Rd 186D
Co Rd 186E
Co Rd 186F
Co Rd 186G
Co Rd 186H
Co Rd 186I
Co Rd 186J
Co Rd 186K
Co Rd 186L
Co Rd 186M
Co Rd 186N
Co Rd 186O
Co Rd 186P
Co Rd 186Q
Co Rd 186R
Co Rd 186S
Co Rd 186T
Co Rd 186U
Co Rd 186V
Co Rd 186W
Co Rd 186X
Co Rd 186Y
Co Rd 186Z
Co Rd 187
Co Rd 187A
Co Rd 187B
Co Rd 187C
Co Rd 187D
Co Rd 187E
Co Rd 187F
Co Rd 187G
Co Rd 187H
Co Rd 187I
Co Rd 187J
Co Rd 187K
Co Rd 187L
Co Rd 187M
Co Rd 187N
Co Rd 187O
Co Rd 187P
Co Rd 187Q
Co Rd 187R
Co Rd 187S
Co Rd 187T
Co Rd 187U
Co Rd 187V
Co Rd 187W
Co Rd 187X
Co Rd 187Y
Co Rd 187Z
Co Rd 188
Co Rd 188A
Co Rd 188B
Co Rd 188C
Co Rd 188D
Co Rd 188E
Co Rd 188F
Co Rd 188G
Co Rd 188H
Co Rd 188I
Co Rd 188J
Co Rd 188K
Co Rd 188L
Co Rd 188M
Co Rd 188N
Co Rd 188O
Co Rd 188P
Co Rd 188Q
Co Rd 188R
Co Rd 188S
Co Rd 188T
Co Rd 188U
Co Rd 188V
Co Rd 188W
Co Rd 188X
Co Rd 188Y
Co Rd 188Z
Co Rd 189
Co Rd 189A
Co Rd 189B
Co Rd 189C
Co Rd 189D
Co Rd 189E
Co Rd 189F
Co Rd 189G
Co Rd 189H
Co Rd 189I
Co Rd 189J
Co Rd 189K
Co Rd 189L
Co Rd 189M
Co Rd 189N
Co Rd 189O
Co Rd 189P
Co Rd 189Q
Co Rd 189R
Co Rd 189S
Co Rd 189T
Co Rd 189U
Co Rd 189V
Co Rd 189W
Co Rd 189X
Co Rd 189Y
Co Rd 189Z
Co Rd 190
Co Rd 190A
Co Rd 190B
Co Rd 190C
Co Rd 190D
Co Rd 190E
Co Rd 190F
Co Rd 190G
Co Rd 190H
Co Rd 190I
Co Rd 190J
Co Rd 190K
Co Rd 190L
Co Rd 190M
Co Rd 190N
Co Rd 190O
Co Rd 190P
Co Rd 190Q
Co Rd 190R
Co Rd 190S
Co Rd 190T
Co Rd 190U
Co Rd 190V
Co Rd 190W
Co Rd 190X
Co Rd 190Y
Co Rd 190Z
Co Rd 191
Co Rd 191A
Co Rd 191B
Co Rd 191C
Co Rd 191D
Co Rd 191E
Co Rd 191F
Co Rd 191G
Co Rd 191H
Co Rd 191I
Co Rd 191J
Co Rd 191K
Co Rd 191L
Co Rd 191M
Co Rd 191N
Co Rd 191O
Co Rd 191P
Co Rd 191Q
Co Rd 191R
Co Rd 191S
Co Rd 191T
Co Rd 191U
Co Rd 191V
Co Rd 191W
Co Rd 191X
Co Rd 191Y
Co Rd 191Z
Co Rd 192
Co Rd 192A
Co Rd 192B
Co Rd 192C
Co Rd 192D
Co Rd 192E
Co Rd 192F
Co Rd 192G
Co Rd 192H
Co Rd 192I
Co Rd 192J
Co Rd 192K
Co Rd 192L
Co Rd 192M
Co Rd 192N
Co Rd 192O
Co Rd 192P
Co Rd 192Q
Co Rd 192R
Co Rd 192S
Co Rd 192T
Co Rd 192U
Co Rd 192V
Co Rd 192W
Co Rd 192X
Co Rd 192Y
Co Rd 192Z

GOVERNMENTAL UNIT REFERENCE MAP (2020): Routt County, CO

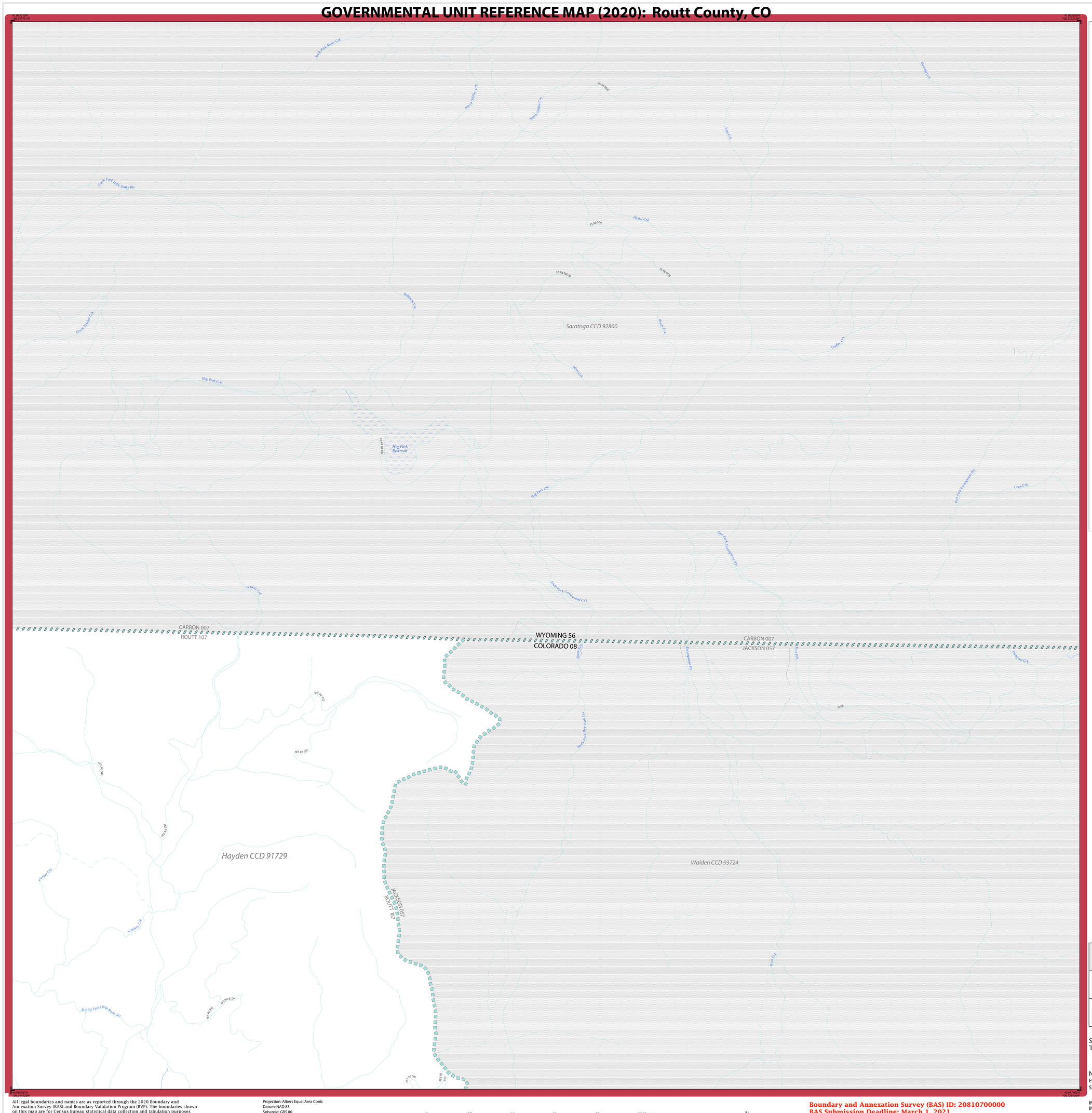
Saratoga CCD 92860
Hayden CCD 91729
Walden CCD 93724
WYOMING 56
COLORADO 08
CARBON 007
ROUTT 107
CARBON 007
JACKSON 057
JACKSON 057
ROUTT 107
Hog Park Reservoir
Hog Park Crk
Saratoga Lake
Encampment Riv
North Fork Little Snake Riv
Middle Fork Little Snake Riv
Little Snake Riv
Dudley Crk
Douglas Crk
Cow Crk
Willow Crk
Pinnacle Crk
Walcott Crk
Green Timber Crk
Spring Crk
Red Fork
Fish Crk
Owl Crk
Miller Crk
Jones Crk
Grassy Crk
Sheep Crk
Beaver Crk
Big Creek
Dry Creek
Little Snake Riv
Encampment Riv
Douglas Crk
Hog Park Crk
North Fork Hog Park Crk
North Fork Continental Crk
Willow Crk
Pinnacle Crk
Walcott Crk
Middle Fork Little Snake Riv

GOVERNMENTAL UNIT REFERENCE MAP (2020): Routt County, CO



LEGEND

SYMBOL DESCRIPTION	SYMBOL	LABEL STYLE
Federal American Indian Reservation		L'ANSE RESERVATION (TA 1880)
Off-Reservation Trust Land		T1880
American Indian Tribal Subdivision		SHONTO (620)
Alaska Native Regional Corporation (ANRC)		NANA ANRC 52120
State (or statistically equivalent entity)		NEW YORK 36
County (or statistically equivalent entity)		ERIE 029
Minor Civil Division (MCD)[1]		Lee town 41460
Census County Division (CCD)[2]		Jemez CCD 91650
Consolidated City		MILFORD 47500
Incorporated Place[3]		Davis 18100
Census Designated Place (CDP)[2]		Cochiti 16560

DESCRIPTION	SYMBOL	DESCRIPTION	SYMBOL
Interstate	5	Water Body	Pleasant Lake
U.S. Highway	2	Swamp or Marsh	Okefenokee Swamp
State Highway	4	Glacier	Bering Glacier
Other Road	Marsh Ln	Airport, Airfield, or Helicopter Landing Pad	Dónard Airfield
Cul-de-sac		College or University	Coll/Univ
Circle		Military	Fort Belvoir
Geographic Offset or Corridor		Prison or Juvenile Detention Center	P/JDC
4WD Trail, Stairway, Alley, Walkway, or Ferry		Cemetery	Powell Cmtry
Railroad	Southern RR	Golf Course	Pinehurst GlfCrs
Pipeline or Power Line		National Park or Forest	Yosemite NP
Ridge or Fence		Other Park	St Francis Park
Property Line or Nonvisible Boundary		Outside Subject Area	
Perennial Stream	Tumbling Cr	Inset Area	A1
Intermittent Stream	Piney Cr		
Mountain Peak or Hill	Mt. Baker		

Where state, county, and/or MCD/CCD boundaries coincide, the map shows the boundary symbol for only the highest-ranking of these boundaries. Where American Indian reservation and American Indian tribal subdivision boundaries coincide, the map shows only the American Indian reservation boundaries.

Entity names are followed by either their FIPS code or census code; parentheses indicate a census code.

1 'MCD*' indicates a false MCD. These are for Census Bureau use only.

2 The CCD and CDP boundaries represent statistical entities only and are not updated through the BAS.

3 Incorporated place name color corresponds to the incorporated place fill color.

Due to space limitations, some road names, along with other feature and geography names on the map, may not be shown.

The Census Bureau stores primary and alternate road names, but only primary road names are used to label the roads on these maps.

Key to Adjacent Sheets

	1	2
	4	5
	8	9

Sheet Location within Entity

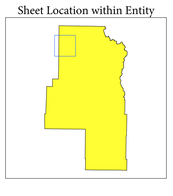

Sheet 4 of 32 PARENT sheets
Total Sheets: 37 (Index 1; Parent 32; Inset 4)

NAME: Routt County (107)
ENTITY TYPE: County or statistically equivalent entity
ST: Colorado (08)

INDEX OR PARENT SHEET #: 004
INSET SHEET #: 000000

2020 COUNTY REF MAP (PARENT)

5340208107000000004000000

All legal boundaries and names are as reported through the 2020 Boundary and Annexation Survey (BAS) and Boundary Validation Program (BVP). The boundaries shown on this map are for Census Bureau statistical data collection and tabulation purposes only; their depiction and designation for statistical purposes does not constitute a determination of jurisdictional authority or rights of ownership or entitlement.

Data Source: U.S. Census Bureau's MAF/TIGER database (TAB20), November 2020
Created by Geography Division: December 08, 2020

U.S. DEPARTMENT OF COMMERCE U.S. Census Bureau

Projection: Albers Equal Area Conic
Datum: NAD 83
Spheroid: GRS 80
1st Standard Parallel: 37 39 41
2nd Standard Parallel: 40 20 05
Central Meridian: -105 32 44
Latitude of Projection's Origin: 36 59 35
False Easting: 0
False Northing: 0

0 0.7 1.4 2.1 2.8 3.5 Kilometers
0 0.4 0.8 1.2 1.6 2 Miles
The plotted map scale is 1:24,000

N W E S

Boundary and Annexation Survey (BAS) ID: 20810700000
BAS Submission Deadline: March 1, 2021

PDF versions of the BAS maps are available at: www.census.gov/programs-surveys/bas/geographies.html

For more information, or to request additional maps, please email geo.bas@census.gov, call 1-800-972-5651, or visit www.census.gov/programs-surveys/bas.html.

United States Census Bureau

GOVERNMENTAL UNIT REFERENCE MAP (2020): Routt County, CO

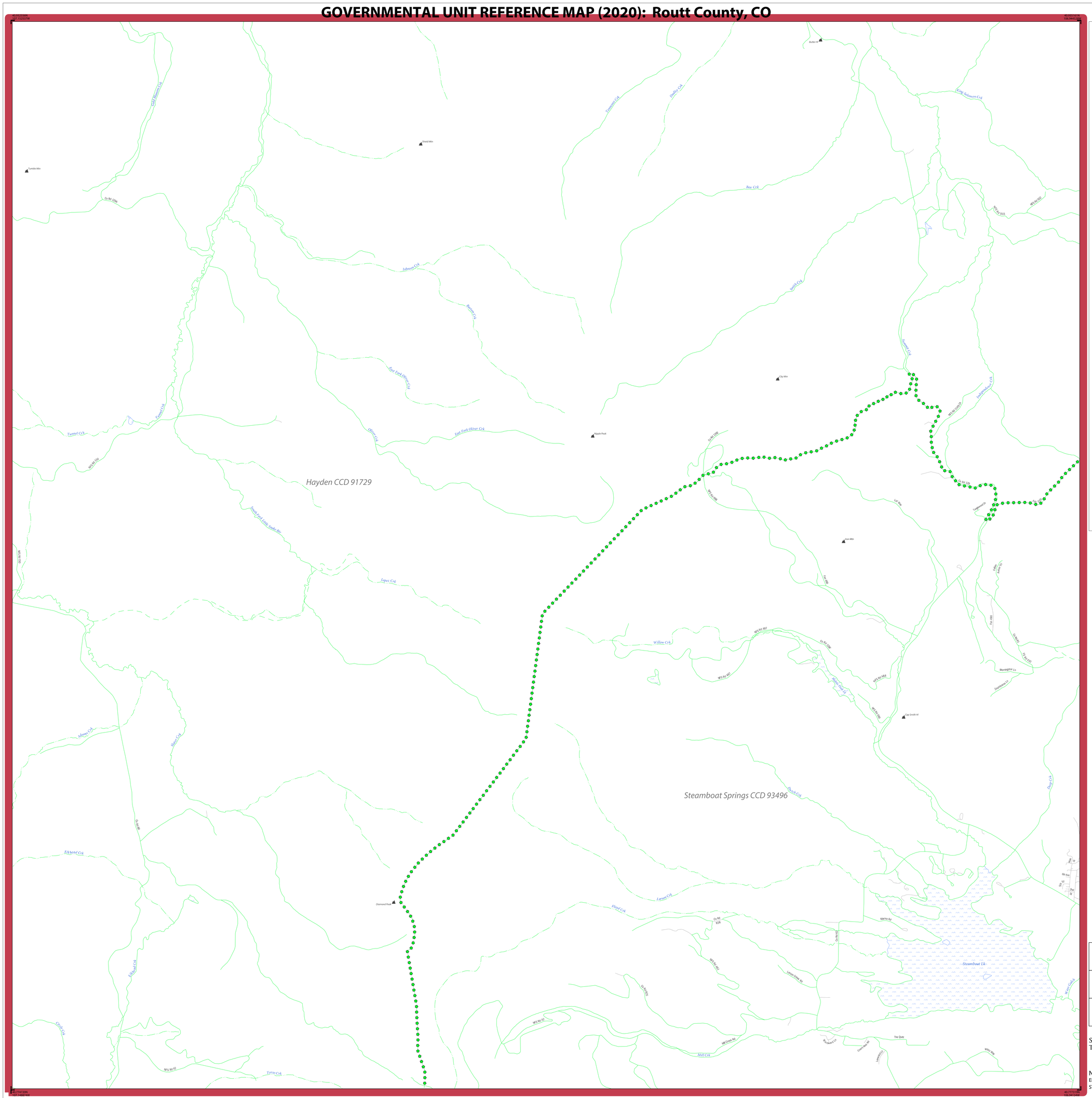
Hayden CCD 91729
Steamboat Springs CCD 93496
Tumble Mtn
Shield Mtn
Buttle Hill
Bow Crk
Johnson Crk
Beaver Crk
East Fork Oliver Crk
Elkhorn Crk
Tunnel Crk
Twenty Crk
Nipple Peak
Clio Mtn
Swamp Crk
Independence Crk
Lapes Crk
Willow Crk
Willow Pond Cr
Cap Smith Hill
Elkhead Crk
Sand Crk
Slater Crk
Diamond Peak
Fletcher Crk
Lemon Crk
Flood Crk
Dry Crk
Steamboat Lk
Wyeth Creek
Mill Crk
Toro Crk
Cr Rd 129A
Cr Rd 129
Cr Rd 129B
Cr Rd 129C
Cr Rd 129D
Cr Rd 129E
Cr Rd 129F
Cr Rd 129G
Cr Rd 129H
Cr Rd 129J
Cr Rd 129K
Cr Rd 129L
Cr Rd 129M
Cr Rd 129N
Cr Rd 129P
Cr Rd 129Q
Cr Rd 129R
Cr Rd 129S
Cr Rd 129T
Cr Rd 129U
Cr Rd 129V
Cr Rd 129W
Cr Rd 129X
Cr Rd 129Y
Cr Rd 129Z
Cr Rd 129AA
Cr Rd 129AB
Cr Rd 129AC
Cr Rd 129AD
Cr Rd 129AE
Cr Rd 129AF
Cr Rd 129AG
Cr Rd 129AH
Cr Rd 129AJ
Cr Rd 129AK
Cr Rd 129AL
Cr Rd 129AM
Cr Rd 129AN
Cr Rd 129AP
Cr Rd 129AQ
Cr Rd 129AR
Cr Rd 129AS
Cr Rd 129AT
Cr Rd 129AU
Cr Rd 129AV
Cr Rd 129AW
Cr Rd 129AX
Cr Rd 129AY
Cr Rd 129AZ
Cr Rd 129BA
Cr Rd 129BB
Cr Rd 129BC
Cr Rd 129BD
Cr Rd 129BE
Cr Rd 129BF
Cr Rd 129BG
Cr Rd 129BH
Cr Rd 129BJ
Cr Rd 129BK
Cr Rd 129BL
Cr Rd 129BM
Cr Rd 129BN
Cr Rd 129BP
Cr Rd 129BQ
Cr Rd 129BR
Cr Rd 129BS
Cr Rd 129BT
Cr Rd 129BU
Cr Rd 129BV
Cr Rd 129BW
Cr Rd 129BX
Cr Rd 129BY
Cr Rd 129BZ
Cr Rd 129CA
Cr Rd 129CB
Cr Rd 129CC
Cr Rd 129CD
Cr Rd 129CE
Cr Rd 129CF
Cr Rd 129CG
Cr Rd 129CH
Cr Rd 129CJ
Cr Rd 129CK
Cr Rd 129CL
Cr Rd 129CM
Cr Rd 129CN
Cr Rd 129CP
Cr Rd 129CQ
Cr Rd 129CR
Cr Rd 129CS
Cr Rd 129CT
Cr Rd 129CU
Cr Rd 129CV
Cr Rd 129CW
Cr Rd 129CX
Cr Rd 129CY
Cr Rd 129CZ
Cr Rd 129DA
Cr Rd 129DB
Cr Rd 129DC
Cr Rd 129DD
Cr Rd 129DE
Cr Rd 129DF
Cr Rd 129DG
Cr Rd 129DH
Cr Rd 129DJ
Cr Rd 129DK
Cr Rd 129DL
Cr Rd 129DM
Cr Rd 129DN
Cr Rd 129DP
Cr Rd 129DQ
Cr Rd 129DR
Cr Rd 129DS
Cr Rd 129DT
Cr Rd 129DU
Cr Rd 129DV
Cr Rd 129DW
Cr Rd 129DX
Cr Rd 129DY
Cr Rd 129DZ
Cr Rd 129EA
Cr Rd 129EB
Cr Rd 129EC
Cr Rd 129ED
Cr Rd 129EE
Cr Rd 129EF
Cr Rd 129EG
Cr Rd 129EH
Cr Rd 129EJ
Cr Rd 129EK
Cr Rd 129EL
Cr Rd 129EM
Cr Rd 129EN
Cr Rd 129EP
Cr Rd 129EQ
Cr Rd 129ER
Cr Rd 129ES
Cr Rd 129ET
Cr Rd 129EU
Cr Rd 129EV
Cr Rd 129EW
Cr Rd 129EX
Cr Rd 129EY
Cr Rd 129EZ
Cr Rd 129FA
Cr Rd 129FB
Cr Rd 129FC
Cr Rd 129FD
Cr Rd 129FE
Cr Rd 129FF
Cr Rd 129FG
Cr Rd 129FH
Cr Rd 129FJ
Cr Rd 129FK
Cr Rd 129FL
Cr Rd 129FM
Cr Rd 129FN
Cr Rd 129FP
Cr Rd 129FQ
Cr Rd 129FR
Cr Rd 129FS
Cr Rd 129FT
Cr Rd 129FU
Cr Rd 129FV
Cr Rd 129FW
Cr Rd 129FX
Cr Rd 129FY
Cr Rd 129FZ
Cr Rd 129GA
Cr Rd 129GB
Cr Rd 129GC
Cr Rd 129GD
Cr Rd 129GE
Cr Rd 129GF
Cr Rd 129GG
Cr Rd 129GH
Cr Rd 129GJ
Cr Rd 129GK
Cr Rd 129GL
Cr Rd 129GM
Cr Rd 129GN
Cr Rd 129GP
Cr Rd 129GQ
Cr Rd 129GR
Cr Rd 129GS
Cr Rd 129GT
Cr Rd 129GU
Cr Rd 129GV
Cr Rd 129GW
Cr Rd 129GX
Cr Rd 129GY
Cr Rd 129GZ
Cr Rd 129HA
Cr Rd 129HB
Cr Rd 129HC
Cr Rd 129HD
Cr Rd 129HE
Cr Rd 129HF
Cr Rd 129HG
Cr Rd 129HH
Cr Rd 129HJ
Cr Rd 129HK
Cr Rd 129HL
Cr Rd 129HM
Cr Rd 129HN
Cr Rd 129HP
Cr Rd 129HQ
Cr Rd 129HR
Cr Rd 129HS
Cr Rd 129HT
Cr Rd 129HU
Cr Rd 129HV
Cr Rd 129HW
Cr Rd 129HX
Cr Rd 129HY
Cr Rd 129HZ
Cr Rd 129JA
Cr Rd 129JB
Cr Rd 129JC
Cr Rd 129JD
Cr Rd 129JE
Cr Rd 129JF
Cr Rd 129JG
Cr Rd 129JH
Cr Rd 129JJ
Cr Rd 129JK
Cr Rd 129JL
Cr Rd 129JM
Cr Rd 129JN
Cr Rd 129JP
Cr Rd 129JQ
Cr Rd 129JR
Cr Rd 129JS
Cr Rd 129JT
Cr Rd 129JU
Cr Rd 129JV
Cr Rd 129JW
Cr Rd 129JX
Cr Rd 129JY
Cr Rd 129JZ
Cr Rd 129KA
Cr Rd 129KB
Cr Rd 129KC
Cr Rd 129KD
Cr Rd 129KE
Cr Rd 129KF
Cr Rd 129KG
Cr Rd 129KH
Cr Rd 129KJ
Cr Rd 129KK
Cr Rd 129KL
Cr Rd 129KM
Cr Rd 129KN
Cr Rd 129KP
Cr Rd 129KQ
Cr Rd 129KR
Cr Rd 129KS
Cr Rd 129KT
Cr Rd 129KU
Cr Rd 129KV
Cr Rd 129KW
Cr Rd 129KX
Cr Rd 129KY
Cr Rd 129KZ
Cr Rd 129LA
Cr Rd 129LB
Cr Rd 129LC
Cr Rd 129LD
Cr Rd 129LE
Cr Rd 129LF
Cr Rd 129LG
Cr Rd 129LH
Cr Rd 129LJ
Cr Rd 129LK
Cr Rd 129LL
Cr Rd 129LM
Cr Rd 129LN
Cr Rd 129LP
Cr Rd 129LQ
Cr Rd 129LR
Cr Rd 129LS
Cr Rd 129LT
Cr Rd 129LU
Cr Rd 129LV
Cr Rd 129LW
Cr Rd 129LX
Cr Rd 129LY
Cr Rd 129LZ
Cr Rd 129MA
Cr Rd 129MB
Cr Rd 129MC
Cr Rd 129MD
Cr Rd 129ME
Cr Rd 129MF
Cr Rd 129MG
Cr Rd 129MH
Cr Rd 129MJ
Cr Rd 129MK
Cr Rd 129ML
Cr Rd 129MM
Cr Rd 129MN
Cr Rd 129MP
Cr Rd 129MQ
Cr Rd 129MR
Cr Rd 129MS
Cr Rd 129MT
Cr Rd 129MU
Cr Rd 129MV
Cr Rd 129MW
Cr Rd 129MX
Cr Rd 129MY
Cr Rd 129MZ
Cr Rd 129NA
Cr Rd 129NB
Cr Rd 129NC
Cr Rd 129ND
Cr Rd 129NE
Cr Rd 129NF
Cr Rd 129NG
Cr Rd 129NH
Cr Rd 129NJ
Cr Rd 129NK
Cr Rd 129NL
Cr Rd 129NM
Cr Rd 129NN
Cr Rd 129NP
Cr Rd 129NQ
Cr Rd 129NR
Cr Rd 129NS
Cr Rd 129NT
Cr Rd 129NU
Cr Rd 129NV
Cr Rd 129NW
Cr Rd 129NX
Cr Rd 129NY
Cr Rd 129NZ
Cr Rd 129PA
Cr Rd 129PB
Cr Rd 129PC
Cr Rd 129PD
Cr Rd 129PE
Cr Rd 129PF
Cr Rd 129PG
Cr Rd 129PH
Cr Rd 129PJ
Cr Rd 129PK
Cr Rd 129PL
Cr Rd 129PM
Cr Rd 129PN
Cr Rd 129PP
Cr Rd 129PQ
Cr Rd 129PR
Cr Rd 129PS
Cr Rd 129PT
Cr Rd 129PU
Cr Rd 129PV
Cr Rd 129PW
Cr Rd 129PX
Cr Rd 129PY
Cr Rd 129PZ
Cr Rd 129QA
Cr Rd 129QB
Cr Rd 129QC
Cr Rd 129QD
Cr Rd 129QE
Cr Rd 129QF
Cr Rd 129QG
Cr Rd 129QH
Cr Rd 129QJ
Cr Rd 129QK
Cr Rd 129QL
Cr Rd 129QM
Cr Rd 129QN
Cr Rd 129QP
Cr Rd 129QQ
Cr Rd 129QR
Cr Rd 129QS
Cr Rd 129QT
Cr Rd 129QU
Cr Rd 129QV
Cr Rd 129QW
Cr Rd 129QX
Cr Rd 129QY
Cr Rd 129QZ
Cr Rd 129RA
Cr Rd 129RB
Cr Rd 129RC
Cr Rd 129RD
Cr Rd 129RE
Cr Rd 129RF
Cr Rd 129RG
Cr Rd 129RH
Cr Rd 129RJ
Cr Rd 129RK
Cr Rd 129RL
Cr Rd 129RM
Cr Rd 129RN
Cr Rd 129RP
Cr Rd 129RQ
Cr Rd 129RR
Cr Rd 129RS
Cr Rd 129RT
Cr Rd 129RU
Cr Rd 129RV
Cr Rd 129RW
Cr Rd 129RX
Cr Rd 129RY
Cr Rd 129RZ
Cr Rd 129SA
Cr Rd 129SB
Cr Rd 129SC
Cr Rd 129SD
Cr Rd 129SE
Cr Rd 129SF
Cr Rd 129SG
Cr Rd 129SH
Cr Rd 129SJ
Cr Rd 129SK
Cr Rd 129SL
Cr Rd 129SM
Cr Rd 129SN
Cr Rd 129SP
Cr Rd 129SQ
Cr Rd 129SR
Cr Rd 129SS
Cr Rd 129ST
Cr Rd 129SU
Cr Rd 129SV
Cr Rd 129SW
Cr Rd 129SX
Cr Rd 129SY
Cr Rd 129SZ
Cr Rd 129TA
Cr Rd 129TB
Cr Rd 129TC
Cr Rd 129TD
Cr Rd 129TE
Cr Rd 129TF
Cr Rd 129TG
Cr Rd 129TH
Cr Rd 129TJ
Cr Rd 129TK
Cr Rd 129TL
Cr Rd 129TM
Cr Rd 129TN
Cr Rd 129TP
Cr Rd 129TQ
Cr Rd 129TR
Cr Rd 129TS
Cr Rd 129TT
Cr Rd 129TU
Cr Rd 129TV
Cr Rd 129TW
Cr Rd 129TX
Cr Rd 129TY
Cr Rd 129TZ
Cr Rd 129UA
Cr Rd 129UB
Cr Rd 129UC
Cr Rd 129UD
Cr Rd 129UE
Cr Rd 129UF
Cr Rd 129UG
Cr Rd 129UH
Cr Rd 129UJ
Cr Rd 129UK
Cr Rd 129UL
Cr Rd 129UM
Cr Rd 129UN
Cr Rd 129UP
Cr Rd 129UQ
Cr Rd 129UR
Cr Rd 129US
Cr Rd 129UT
Cr Rd 129UU
Cr Rd 129UV
Cr Rd 129UW
Cr Rd 129UX
Cr Rd 129UY
Cr Rd 129UZ
Cr Rd 129VA
Cr Rd 129VB
Cr Rd 129VC
Cr Rd 129VD
Cr Rd 129VE
Cr Rd 129VF
Cr Rd 129VG
Cr Rd 129VH
Cr Rd 129VJ
Cr Rd 129VK
Cr Rd 129VL
Cr Rd 129VM
Cr Rd 129VN
Cr Rd 129VP
Cr Rd 129VQ
Cr Rd 129VR
Cr Rd 129VS
Cr Rd 129VT
Cr Rd 129VU
Cr Rd 129VV
Cr Rd 129VW
Cr Rd 129VX
Cr Rd 129VY
Cr Rd 129VZ
Cr Rd 129WA
Cr Rd 129WB
Cr Rd 129WC
Cr Rd 129WD
Cr Rd 129WE
Cr Rd 129WF
Cr Rd 129WG
Cr Rd 129WH
Cr Rd 129WJ
Cr Rd 129WK
Cr Rd 129WL
Cr Rd 129WM
Cr Rd 129WN
Cr Rd 129WP
Cr Rd 129WQ
Cr Rd 129WR
Cr Rd 129WS
Cr Rd 129WT
Cr Rd 129WU
Cr Rd 129WV
Cr Rd 129WW
Cr Rd 129WX
Cr Rd 129WY
Cr Rd 129WZ
Cr Rd 129XA
Cr Rd 129XB
Cr Rd 129XC
Cr Rd 129XD
Cr Rd 129XE
Cr Rd 129XF
Cr Rd 129XG
Cr Rd 129XH
Cr Rd 129XJ
Cr Rd 129XK
Cr Rd 129XL
Cr Rd 129XM
Cr Rd 129XN
Cr Rd 129XP
Cr Rd 129XQ
Cr Rd 129XR
Cr Rd 129XS
Cr Rd 129XT
Cr Rd 129XU
Cr Rd 129XV
Cr Rd 129XW
Cr Rd 129XX
Cr Rd 129XY
Cr Rd 129XZ
Cr Rd 129YA
Cr Rd 129YB
Cr Rd 129YC
Cr Rd 129YD
Cr Rd 129YE
Cr Rd 129YF
Cr Rd 129YG
Cr Rd 129YH
Cr Rd 129YJ
Cr Rd 129YK
Cr Rd 129YL
Cr Rd 129YM
Cr Rd 129YN
Cr Rd 129YP
Cr Rd 129YQ
Cr Rd 129YR
Cr Rd 129YS
Cr Rd 129YT
Cr Rd 129YU
Cr Rd 129YV
Cr Rd 129YW
Cr Rd 129YX
Cr Rd 129YY
Cr Rd 129YZ
Cr Rd 129ZA
Cr Rd 129ZB
Cr Rd 129ZC
Cr Rd 129ZD
Cr Rd 129ZE
Cr Rd 129ZF
Cr Rd 129ZG
Cr Rd 129ZH
Cr Rd 129ZJ
Cr Rd 129ZK
Cr Rd 129ZL
Cr Rd 129ZM
Cr Rd 129ZN
Cr Rd 129ZP
Cr Rd 129ZQ
Cr Rd 129ZR
Cr Rd 129ZS
Cr Rd 129ZT
Cr Rd 129ZU
Cr Rd 129ZV
Cr Rd 129ZW
Cr Rd 129ZX
Cr Rd 129ZY
Cr Rd 129ZZ
Cr Rd 129AA
Cr Rd 129AB
Cr Rd 129AC
Cr Rd 129AD
Cr Rd 129AE
Cr Rd 129AF
Cr Rd 129AG
Cr Rd 129AH
Cr Rd 129AJ
Cr Rd 129AK
Cr Rd 129AL
Cr Rd 129AM
Cr Rd 129AN
Cr Rd 129AP
Cr Rd 129AQ
Cr Rd 129AR
Cr Rd 129AS
Cr Rd 129AT
Cr Rd 129AU
Cr Rd 129AV
Cr Rd 129AW
Cr Rd 129AX
Cr Rd 129AY
Cr Rd 129AZ
Cr Rd 129BA
Cr Rd 129BB
Cr Rd 129BC
Cr Rd 129BD
Cr Rd 129BE
Cr Rd 129BF
Cr Rd 129BG
Cr Rd 129BH
Cr Rd 129BJ
Cr Rd 129BK
Cr Rd 129BL
Cr Rd 129BM
Cr Rd 129BN
Cr Rd 129BP
Cr Rd 129BQ
Cr Rd 129BR
Cr Rd 129BS
Cr Rd 129BT
Cr Rd 129BU
Cr Rd 129BV
Cr Rd 129BW
Cr Rd 129BX
Cr Rd 129BY
Cr Rd 129BZ
Cr Rd 129CA
Cr Rd 129CB
Cr Rd 129CC
Cr Rd 129CD
Cr Rd 129CE
Cr Rd 129CF
Cr Rd 129CG
Cr Rd 129CH
Cr Rd 129CJ
Cr Rd 129CK
Cr Rd 129CL
Cr Rd 129CM
Cr Rd 129CN
Cr Rd 129CP
Cr Rd 129CQ
Cr Rd 129CR
Cr Rd 129CS
Cr Rd 129CT
Cr Rd 129CU
Cr Rd 129CV
Cr Rd 129CW
Cr Rd 129CX
Cr Rd 129CY
Cr Rd 129CZ
Cr Rd 129DA
Cr Rd 129DB
Cr Rd 129DC
Cr Rd 129DD
Cr Rd 129DE
Cr Rd 129DF
Cr Rd 129DG
Cr Rd 129DH
Cr Rd 129DJ
Cr Rd 129DK
Cr Rd 129DL
Cr Rd 129DM
Cr Rd 129DN
Cr Rd 129DP
Cr Rd 129DQ
Cr Rd 129DR
Cr Rd 129DS
Cr Rd 129DT
Cr Rd 129DU
Cr Rd 129DV
Cr Rd 129DW
Cr Rd 129DX
Cr Rd 129DY
Cr Rd 129DZ
Cr Rd 129EA
Cr Rd 129EB
Cr Rd 129EC
Cr Rd 129ED
Cr Rd 129EE
Cr Rd 129EF
Cr Rd 129EG
Cr Rd 129EH
Cr Rd 129EJ
Cr Rd 129EK
Cr Rd 129EL
Cr Rd 129EM
Cr Rd 129EN
Cr Rd 129EP
Cr Rd 129EQ
Cr Rd 129ER
Cr Rd 129ES
Cr Rd 129ET
Cr Rd 129EU
Cr Rd 129EV
Cr Rd 129EW
Cr Rd 129EX
Cr Rd 129EY
Cr Rd 129EZ
Cr Rd 129FA
Cr Rd 129FB
Cr Rd 129FC
Cr Rd 129FD
Cr Rd 129FE
Cr Rd 129FF
Cr Rd 129FG
Cr Rd 129FH
Cr Rd 129FJ
Cr Rd 129FK
Cr Rd 129FL
Cr Rd 129FM
Cr Rd 129FN
Cr Rd 129FP
Cr Rd 129FQ
Cr Rd 129FR
Cr Rd 129FS
Cr Rd 129FT
Cr Rd 129FU
Cr Rd 129FV
Cr Rd 129FW
Cr Rd 129FX
Cr Rd 129FY
Cr Rd 129FZ
Cr Rd 129GA
Cr Rd 129GB
Cr Rd 129GC
Cr Rd 129GD
Cr Rd 129GE
Cr Rd 129GF
Cr Rd 129GG
Cr Rd 129GH
Cr Rd 129GJ
Cr Rd 129GK
Cr Rd 129GL
Cr Rd 129GM
Cr Rd 129GN
Cr Rd 129GP
Cr Rd 129GQ
Cr Rd 129GR
Cr Rd 129GS
Cr Rd 129GT
Cr Rd 129GU
Cr Rd 129GV
Cr Rd 129GW
Cr Rd 129GX
Cr Rd 129GY
Cr Rd 129GZ
Cr Rd 129HA
Cr Rd 129HB
Cr Rd 129HC
Cr Rd 129HD
Cr Rd 129HE
Cr Rd 129HF
Cr Rd 129HG
Cr Rd 129HH
Cr Rd 129HJ
Cr Rd 129HK
Cr Rd 129HL
Cr Rd 129HM
Cr Rd 129HN
Cr Rd 129HP
Cr Rd 129HQ
Cr Rd 129HR
Cr Rd 129HS
Cr Rd 129HT
Cr Rd 129HU
Cr Rd 129HV
Cr Rd 129HW
Cr Rd 129HX
Cr Rd 129HY
Cr Rd 129HZ
Cr Rd 129JA
Cr Rd 129JB
Cr Rd 129JC
Cr Rd 129JD
Cr Rd 129JE
Cr Rd 129JF
Cr Rd 129JG
Cr Rd 129JH
Cr Rd 129JJ
Cr Rd 129JK
Cr Rd 129JL
Cr Rd 129JM
Cr Rd 129JN
Cr Rd 129JP
Cr Rd 129JQ
Cr Rd 129JR
Cr Rd 129JS
Cr Rd 129JT
Cr Rd 129JU
Cr Rd 129JV
Cr Rd 129JW
Cr Rd 129JX
Cr Rd 129JY
Cr Rd 129JZ
Cr Rd 129KA
Cr Rd 129KB
Cr Rd 129KC
Cr Rd 129KD
Cr Rd 129KE
Cr Rd 129KF
Cr Rd 129KG
Cr Rd 129KH
Cr Rd 129KJ
Cr Rd 129KK
Cr Rd 129KL
Cr Rd 129KM
Cr Rd 129KN
Cr Rd 129KP
Cr Rd 129KQ
Cr Rd 129KR
Cr Rd 129KS
Cr Rd 129KT
Cr Rd 129KU
Cr Rd 129KV
Cr Rd 129KW
Cr Rd 129KX
Cr Rd 129KY
Cr Rd 129KZ
Cr Rd 129LA
Cr Rd 129LB
Cr Rd 129LC
Cr Rd 129LD
Cr Rd 129LE
Cr Rd 129LF
Cr Rd 129LG
Cr Rd 129LH
Cr Rd 129LJ
Cr Rd 129LK
Cr Rd 129LL
Cr Rd 129LM
Cr Rd 129LN
Cr Rd 129LP
Cr Rd 129LQ
Cr Rd 129LR
Cr Rd 129LS
Cr Rd 129LT
Cr Rd 129LU
Cr Rd 129LV
Cr Rd 129LW
Cr Rd 129LX
Cr Rd 129LY
Cr Rd 129LZ
Cr Rd 129MA
Cr Rd 129MB
Cr Rd 129MC
Cr Rd 129MD
Cr Rd 129ME
Cr Rd 129MF
Cr Rd 129MG
Cr Rd 129MH
Cr Rd 129MJ
Cr Rd 129MK
Cr Rd 129ML
Cr Rd 129MM
Cr Rd 129MN
Cr Rd 129MP
Cr Rd 129MQ
Cr Rd 129MR
Cr Rd 129MS
Cr Rd 129MT
Cr Rd 129MU
Cr Rd 129MV
Cr Rd 129MW
Cr Rd 129MX
Cr Rd 129MY
Cr Rd 129MZ
Cr Rd 129NA
Cr Rd 129NB
Cr Rd 129NC
Cr Rd 129ND
Cr Rd 129NE
Cr Rd 129NF
Cr Rd 129NG
Cr Rd 129NH
Cr Rd 129NJ
Cr Rd 129NK
Cr Rd 129NL
Cr Rd 129NM
Cr Rd 129NN
Cr Rd 129NP
Cr Rd 129NQ
Cr Rd 129NR
Cr Rd 129NS
Cr Rd 129NT
Cr Rd 129NU
Cr Rd 129NV
Cr Rd 129NW
Cr Rd 129NX
Cr Rd 129NY
Cr Rd 129NZ
Cr Rd 129PA
Cr Rd 129PB
Cr Rd 129PC
Cr Rd 129PD
Cr Rd 129PE
Cr Rd 129PF
Cr Rd 129PG
Cr Rd 129PH
Cr Rd 129PJ
Cr Rd 129PK
Cr Rd 129PL
Cr Rd 129PM
Cr Rd 129PN
Cr Rd 129PP
Cr Rd 129PQ
Cr Rd 129PR
Cr Rd 129PS
Cr Rd 129PT
Cr Rd 129PU
Cr Rd 129PV
Cr Rd 129PW
Cr Rd 129PX
Cr Rd 129PY
Cr Rd 129PZ
Cr Rd 129QA
Cr Rd 129QB
Cr Rd 129QC
Cr Rd 129QD
Cr Rd 129QE
Cr Rd 129QF
Cr Rd 129QG
Cr Rd 129QH
Cr Rd 129QJ
Cr Rd 129QK
Cr Rd 129QL
Cr Rd 129QM
Cr Rd 129QN
Cr Rd 129QP
Cr Rd 129QQ
Cr Rd 129QR
Cr Rd 129QS
Cr Rd 129QT
Cr Rd 129QU
Cr Rd 129QV
Cr Rd 129QW
Cr Rd 129QX
Cr Rd 129QY
Cr Rd 129QZ
Cr Rd 129RA
Cr Rd 129RB
Cr Rd 129RC
Cr Rd 129RD
Cr Rd 129RE
Cr Rd 129RF
Cr Rd 129RG
Cr Rd 129RH
Cr Rd 129RJ
Cr Rd 129RK
Cr Rd 129RL
Cr Rd 129RM
Cr Rd 129RN
Cr Rd 129RP
Cr Rd 129RQ
Cr Rd 129RR
Cr Rd 129RS
Cr Rd 129RT
Cr Rd 129RU
Cr Rd 129RV
Cr Rd 129RW
Cr Rd 129RX
Cr Rd 129RY
Cr Rd 129RZ
Cr Rd 129SA
Cr Rd 129SB
Cr Rd 129SC
Cr Rd 129SD
Cr Rd 129SE
Cr Rd 129SF
Cr Rd 129SG
Cr Rd 129SH
Cr Rd 129SJ
Cr Rd 129SK
Cr Rd 129SL
Cr Rd 129SM
Cr Rd 129SN
Cr Rd 129SP
Cr Rd 129SQ
Cr Rd 129SR
Cr Rd 129SS
Cr Rd 129ST
Cr Rd 129SU
Cr Rd 129SV
Cr Rd 129SW
Cr Rd 129SX
Cr Rd 129SY
Cr Rd 129SZ
Cr Rd 129TA
Cr Rd 129TB
Cr Rd 129TC
Cr Rd 129TD
Cr Rd 129TE
Cr Rd 129TF
Cr Rd 129TG
Cr Rd 129TH
Cr Rd 129TJ
Cr Rd 129TK
Cr Rd 129TL
Cr Rd 129TM
Cr Rd 129TN
Cr Rd 129TP
Cr Rd 129TQ
Cr Rd 129TR
Cr Rd 129TS
Cr Rd 129TT
Cr Rd 129TU
Cr Rd 129TV
Cr Rd 129TW
Cr Rd 129TX
Cr Rd 129TY
Cr Rd 129TZ
Cr Rd 129UA
Cr Rd 129UB
Cr Rd 129UC
Cr Rd 129UD
Cr Rd 129UE
Cr Rd 129UF
Cr Rd 129UG
Cr Rd 129UH
Cr Rd 129UJ
Cr Rd 129UK
Cr Rd 129UL
Cr Rd 129UM
Cr Rd 129UN
Cr Rd 129UP
Cr Rd 129UQ
Cr Rd 129UR
Cr Rd 129US
Cr Rd 129UT
Cr Rd 129UU
Cr Rd 129UV
Cr Rd 129UW
Cr Rd 129UX
Cr Rd 129UY
Cr Rd 129UZ
Cr Rd 129VA
Cr Rd 129VB
Cr Rd 129VC
Cr Rd 129VD
Cr Rd 129VE
Cr Rd 129VF
Cr Rd 129VG
Cr Rd 129VH
Cr Rd 129VJ
Cr Rd 129VK
Cr Rd 129VL
Cr Rd 129VM
Cr Rd 129VN
Cr Rd 129VP
Cr Rd 129VQ
Cr Rd 129VR
Cr Rd 129VS
Cr Rd 129VT
Cr Rd 129VU
Cr Rd 129VV
Cr Rd 129VW
Cr Rd 129VX
Cr Rd 129VY
Cr Rd 129VZ
Cr Rd 129WA
Cr Rd 129WB
Cr Rd 129WC
Cr Rd 129WD
Cr Rd 129WE
Cr Rd 129WF
Cr Rd 129WG
Cr Rd 129WH
Cr Rd 129WJ
Cr Rd 129WK
Cr Rd 129WL
Cr Rd 129WM
Cr Rd 129WN
Cr Rd 129WP
Cr Rd 129WQ
Cr Rd 129WR
Cr Rd 129WS
Cr Rd 129WT
Cr Rd 129WU
Cr Rd 129WV
Cr Rd 129WW
Cr Rd 129WX
Cr Rd 129WY
Cr Rd 129WZ
Cr Rd 129XA
Cr Rd 129XB
Cr Rd 129XC
Cr Rd 129XD
Cr Rd 129XE
Cr Rd 129XF
Cr Rd 129XG
Cr Rd 129XH
Cr Rd 129XJ
Cr Rd 129XK
Cr Rd 129XL
Cr Rd 129XM
Cr Rd 129XN
Cr Rd 129XP
Cr Rd 129XQ
Cr Rd 129XR
Cr Rd 129XS
Cr Rd 129XT
Cr Rd 129XU
Cr Rd 129XV
Cr Rd 129XW
Cr Rd 129XX
Cr Rd 129XY
Cr Rd 129XZ
Cr Rd 129YA
Cr Rd 129YB
Cr Rd 129YC
Cr Rd 129YD
Cr Rd 129YE
Cr Rd 129YF
Cr Rd 129YG
Cr Rd 129YH
Cr Rd 129YJ
Cr Rd 129YK
Cr Rd 129YL
Cr Rd 129YM
Cr Rd 129YN
Cr Rd 129YP
Cr Rd 129YQ
Cr Rd 129YR
Cr Rd 129YS
Cr Rd 129YT
Cr Rd 129YU
Cr Rd 129YV
Cr Rd 129YW
Cr Rd 129YX
Cr Rd 129YY
Cr Rd 129YZ
Cr Rd 129ZA
Cr Rd 129ZB
Cr Rd 129ZC
Cr Rd 129ZD
Cr Rd 129ZE
Cr Rd 129ZF
Cr Rd 129ZG
Cr Rd 129ZH
Cr Rd 129ZJ
Cr Rd 129ZK
Cr Rd 129ZL
Cr Rd 129ZM
Cr Rd 129ZN
Cr Rd 129ZP
Cr Rd 129ZQ
Cr Rd 129ZR
Cr Rd 129ZS
Cr Rd 129ZT
Cr Rd 129ZU
Cr Rd 129ZV
Cr Rd 129ZW
Cr Rd 129ZX
Cr Rd 129ZY
Cr Rd 129ZZ
Cr Rd 129AA
Cr Rd 129AB
Cr Rd 129AC
Cr Rd 129AD
Cr Rd 129AE
Cr Rd 129AF
Cr Rd 129AG
Cr Rd 129AH
Cr Rd 129AJ
Cr Rd 129AK
Cr Rd 129AL
Cr Rd 129AM
Cr Rd 129AN
Cr Rd 129AP
Cr Rd 129AQ
Cr Rd 129AR
Cr Rd 129AS
Cr Rd 129AT
Cr Rd 129AU
Cr Rd 129AV
Cr Rd 129AW
Cr Rd 129AX
Cr Rd 129AY
Cr Rd 129AZ
Cr Rd 129BA
Cr Rd 129BB
Cr Rd 129BC
Cr Rd 129BD
Cr Rd 129BE
Cr Rd 129BF
Cr Rd 129BG
Cr Rd 129BH
Cr Rd 129BJ
Cr Rd 129BK
Cr Rd 129BL
Cr Rd 129BM
Cr Rd 129BN
Cr Rd 129BP
Cr Rd 129BQ
Cr Rd 129BR
Cr Rd 129BS
Cr Rd 129BT
Cr Rd 129BU
Cr Rd 129BV
Cr Rd 129BW
Cr Rd 129BX
Cr Rd 129BY
Cr Rd 129BZ
Cr Rd 129CA
Cr Rd 129CB
Cr Rd 129CC
Cr Rd 129CD
Cr Rd 129CE
Cr Rd 129CF
Cr Rd 129CG
Cr Rd 129CH
Cr Rd 129CJ
Cr Rd 129CK
Cr Rd 129CL
Cr Rd 129CM
Cr Rd 129CN
Cr Rd 129CP
Cr Rd 129CQ
Cr Rd 129CR
Cr Rd 129CS
Cr Rd 129CT
Cr Rd 129CU
Cr Rd 129CV
Cr Rd 129CW
Cr Rd 129CX
Cr Rd 129CY
Cr Rd 129CZ
Cr Rd 129DA
Cr Rd 129DB
Cr Rd 129DC
Cr Rd 129DD
Cr Rd 129DE
Cr Rd 129DF
Cr Rd 129DG
Cr Rd 129DH
Cr Rd 129DJ
Cr Rd 129DK
Cr Rd 129DL
Cr Rd 129DM
Cr Rd 129DN
Cr Rd 129DP
Cr Rd 129DQ
Cr Rd 129DR
Cr Rd 129DS
Cr Rd 129DT
Cr Rd 129DU
Cr Rd 129DV
Cr Rd 129DW
Cr Rd 129DX
Cr Rd 129DY
Cr Rd 129DZ
Cr Rd 129EA
Cr Rd 129EB
Cr Rd 129EC
Cr Rd 129ED
Cr Rd 129EE
Cr Rd 129EF
Cr Rd 129EG
Cr Rd 129EH
Cr Rd 129EJ
Cr Rd 129EK
Cr Rd 129EL
Cr Rd 129EM
Cr Rd 129EN
Cr Rd 129EP
Cr Rd 129EQ
Cr Rd 129ER
Cr Rd 129ES
Cr Rd 129ET
Cr Rd 129EU
Cr Rd 129EV
Cr Rd 129EW
Cr Rd 129EX
Cr Rd 129EY
Cr Rd 129EZ
Cr Rd 129FA
Cr Rd 129FB
Cr Rd 129FC
Cr Rd 129FD
Cr Rd 129FE
Cr Rd 129FF
Cr Rd 129FG
Cr Rd 129FH
Cr Rd 129FJ
Cr Rd 129FK
Cr Rd 129FL
Cr Rd 129FM
Cr Rd 129FN
Cr Rd 129FP
Cr Rd 129FQ
Cr Rd 129FR
Cr Rd 129FS
Cr Rd 129FT
Cr Rd 129FU
Cr Rd 129FV
Cr Rd 129FW
Cr Rd 129FX
Cr Rd 129FY
Cr Rd 129FZ
Cr Rd 129GA
Cr Rd 129GB
Cr Rd 129GC
Cr Rd 129GD
Cr Rd 129GE
Cr Rd 129GF
Cr Rd 129GG
Cr Rd 129GH
Cr Rd 129GJ
Cr Rd 129GK
Cr Rd 129GL
Cr Rd 129GM
Cr Rd 129GN
Cr Rd 129GP
Cr Rd 129GQ
Cr Rd 129GR
Cr Rd 129GS
Cr Rd 129GT
Cr Rd 129GU
Cr Rd 129GV
Cr Rd 129GW
Cr Rd 129GX
Cr Rd 129GY
Cr Rd 129GZ
Cr Rd 129HA
Cr Rd 129HB
Cr Rd 129HC
Cr Rd 129HD
Cr Rd 129HE
Cr Rd 129HF
Cr Rd 129HG
Cr Rd 129HH
Cr Rd 129HJ
Cr Rd 129HK
Cr Rd 129HL
Cr Rd 129HM
Cr Rd 129HN
Cr Rd 129HP
Cr Rd 129HQ
Cr Rd 129HR
Cr Rd 129HS
Cr Rd 129HT
Cr Rd 129HU
Cr Rd 129HV
Cr Rd 129HW
Cr Rd 129HX
Cr Rd 129HY
Cr Rd 129HZ
Cr Rd 129JA
Cr Rd 129JB
Cr Rd 129JC
Cr Rd 129JD
Cr Rd 129JE
Cr Rd 129JF
Cr Rd 129JG
Cr Rd 129JH
Cr Rd 129JJ
Cr Rd 129JK
Cr Rd 129JL
Cr Rd 129JM
Cr Rd 129JN
Cr Rd 129JP
Cr Rd 129JQ
Cr Rd 129JR
Cr Rd 129JS
Cr Rd 129JT
Cr Rd 129JU
Cr Rd 129JV
Cr Rd 129JW
Cr Rd 129JX
Cr Rd 129JY
Cr Rd 129JZ
Cr Rd 129KA
Cr Rd 129KB
Cr Rd 129KC
Cr Rd 129KD
Cr Rd 129KE
Cr Rd 129KF
Cr Rd 129KG
Cr Rd 129KH
Cr Rd 129KJ

GOVERNMENTAL UNIT REFERENCE MAP (2020): Routt County, CO

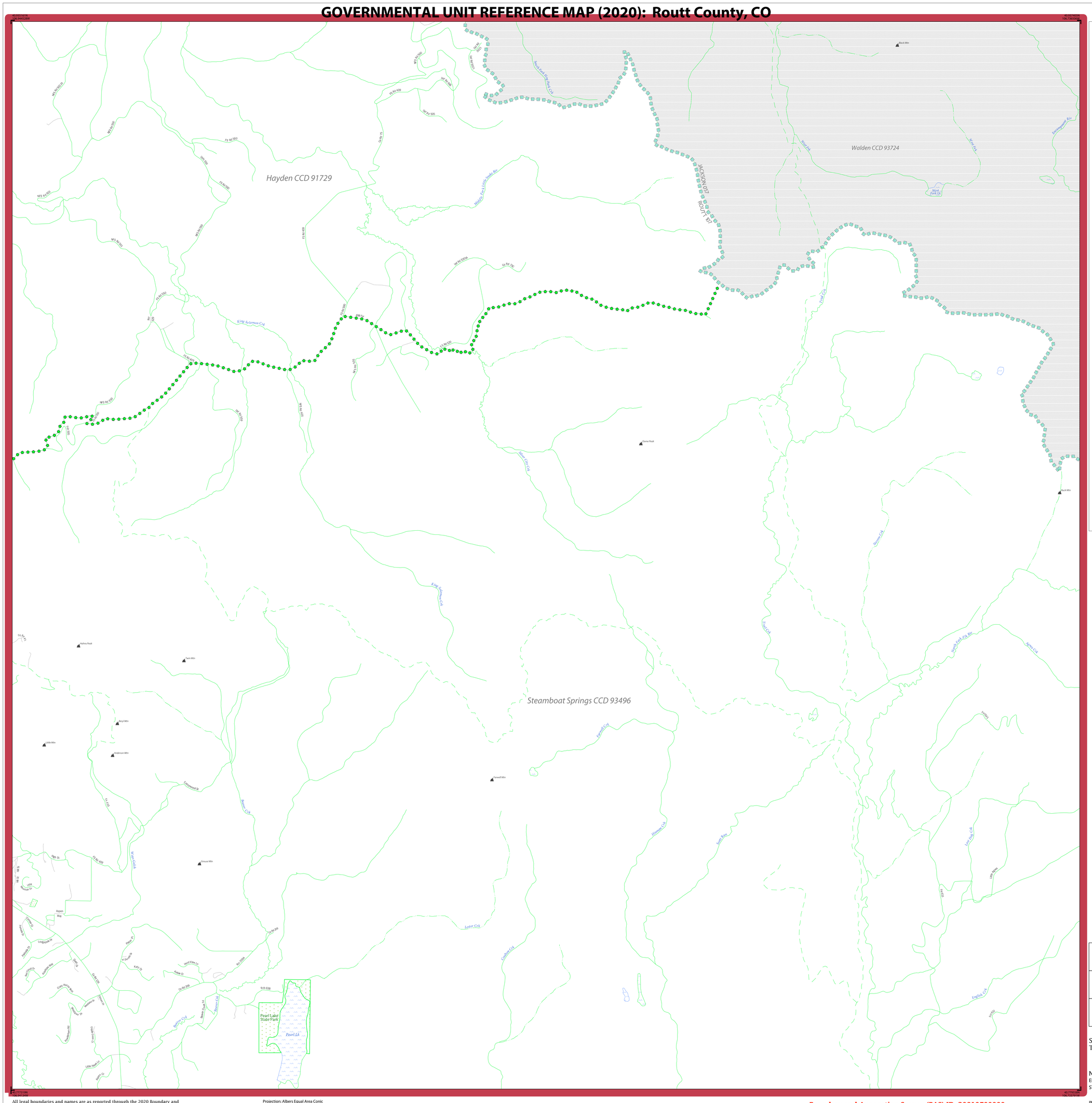

GOVERNMENTAL UNIT REFERENCE MAP (2020): Routt County, CO

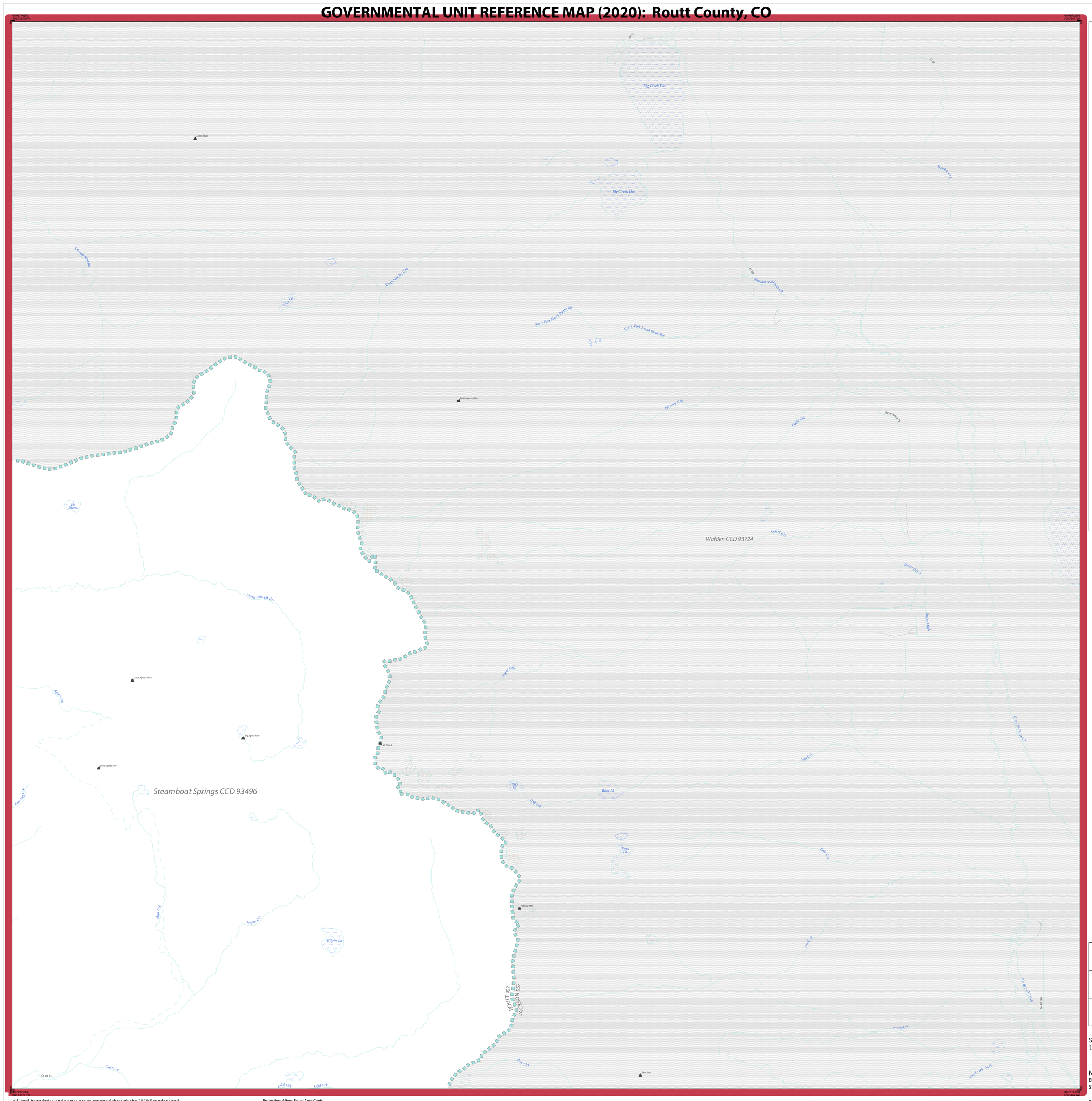

LEGEND

SYMBOL DESCRIPTION	SYMBOL	LABEL STYLE
Federal American Indian Reservation		L'ANSE RESERVATION (TA 1880)
Off-Reservation Trust Land		T1880
American Indian Tribal Subdivision		SHONTO (620)
Alaska Native Regional Corporation (ANRC)		NANA ANRC 52120
State (or statistically equivalent entity)		NEW YORK 36
County (or statistically equivalent entity)		ERIE 029
Minor Civil Division (MCD)[1]		Lee town 41460
Census County Division (CCD)[2]		Jemez CCD 91650
Consolidated City		MILFORD 47500
Incorporated Place[3]		Davis 18100
Census Designated Place (CDP)[2]		Cochiti 16560

DESCRIPTION	SYMBOL	DESCRIPTION	SYMBOL
Interstate	5	Water Body	Pleasant Lake
U.S. Highway	2	Swamp or Marsh	Okefenokee Swamp
State Highway	4	Glacier	Bering Glacier
Other Road	Marsh Ln	Airport, Airfield, or Helicopter Landing Pad	Dönärd Airfield
Cul-de-sac		College or University	Coll/Univ
Circle		Military	Fort Belvoir
Geographic Offset or Corridor		Prison or Juvenile Detention Center	P/JDC
4WD Trail, Stairway, Alley, Walkway, or Ferry		Cemetery	Powell Cmtry
Railroad	Southern RR	Golf Course	Pinehurst GlfCrs
Pipeline or Power Line		National Park or Forest	Yosemite NP
Ridge or Fence		Other Park	St Francis Park
Property Line or Nonvisible Boundary		Outside Subject Area	
Perennial Stream	Tumbling Cr	Inset Area	A1
Intermittent Stream	Piney Cr		
Mountain Peak or Hill	Mt. Baker		

Where state, county, and/or MCD/CCD boundaries coincide, the map shows the boundary symbol for only the highest-ranking of these boundaries. Where American Indian reservation and American Indian tribal subdivision boundaries coincide, the map shows only the American Indian reservation boundaries.

Entity names are followed by either their FIPS code or census code; parentheses indicate a census code.

1 'MCD*' indicates a false MCD. These are for Census Bureau use only.

2 The CCD and CDP boundaries represent statistical entities only and are not updated through the BAS.

3 Incorporated place name color corresponds to the incorporated place fill color.

Due to space limitations, some road names, along with other feature and geography names on the map, may not be shown.

The Census Bureau stores primary and alternate road names, but only primary road names are used to label the roads on these maps.

Key to Adjacent Sheets

3		
6	7	
10	11	

Sheet Location within Entity

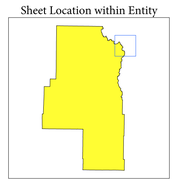

Sheet 7 of 32 PARENT sheets
Total Sheets: 37 (Index 1; Parent 32; Inset 4)

NAME: Routt County (107)
ENTITY TYPE: County or statistically equivalent entity
ST: Colorado (08)

INDEX OR PARENT SHEET #: 007
INSET SHEET #: 000000

2020 COUNTY REF MAP (PARENT)

5340208107000000007000000

All legal boundaries and names are as reported through the 2020 Boundary and Annexation Survey (BAS) and Boundary Validation Program (BVP). The boundaries shown on this map are for Census Bureau statistical data collection and tabulation purposes only; their depiction and designation for statistical purposes does not constitute a determination of jurisdictional authority or rights of ownership or entitlement.

Data Source: U.S. Census Bureau's MAF/TIGER database (TAB20), November 2020
Created by Geography Division: December 08, 2020

U.S. DEPARTMENT OF COMMERCE U.S. Census Bureau

Projection: Albers Equal Area Conic
Datum: NAD 83
Spheroid: GRS 80
1st Standard Parallel: 37 39 41
2nd Standard Parallel: 40 20 05
Central Meridian: -105 32 44
Latitude of Projection's Origin: 36 59 35
False Easting: 0
False Northing: 0

0 0.7 1.4 2.1 2.8 3.5 Kilometers
0 0.4 0.8 1.2 1.6 2 Miles
The plotted map scale is 1:24,000

N W E S

Boundary and Annexation Survey (BAS) ID: 20810700000
BAS Submission Deadline: March 1, 2021

PDF versions of the BAS maps are available at:
www.census.gov/programs-surveys/bas/geographies.html

For more information, or to request additional maps, please email geo.bas@census.gov, call 1-800-972-5651, or visit www.census.gov/programs-surveys/bas.html.

United States Census Bureau

GOVERNMENTAL UNIT REFERENCE MAP (2020): Routt County, CO


Craig CCD 90855
Hayden CCD 91729
MOFFAT 081
ROUTT 107
Co Rd 27
Co Rd 8 N
Dry Fork Little Bear Crk
Little Bear Crk
Co Rd 39
Co Rd 38
N Co Rd 38
Co Rd 80
Co Rd 7A
Co Rd 7B
Co Rd 7C
Co Rd 7D
Co Rd 7E
Co Rd 7F
Co Rd 7G
Co Rd 7H
Co Rd 7I
Co Rd 7J
Co Rd 7K
Co Rd 7L
Co Rd 7M
Co Rd 7N
Co Rd 7O
Co Rd 7P
Co Rd 7Q
Co Rd 7R
Co Rd 7S
Co Rd 7T
Co Rd 7U
Co Rd 7V
Co Rd 7W
Co Rd 7X
Co Rd 7Y
Co Rd 7Z
Co Rd 14
Co Rd 14.5
Co Rd 80.5
Co Rd 80A
Co Rd 80B
Co Rd 80C
Co Rd 80D
Co Rd 80E
Co Rd 80F
Co Rd 80G
Co Rd 80H
Co Rd 80I
Co Rd 80J
Co Rd 80K
Co Rd 80L
Co Rd 80M
Co Rd 80N
Co Rd 80O
Co Rd 80P
Co Rd 80Q
Co Rd 80R
Co Rd 80S
Co Rd 80T
Co Rd 80U
Co Rd 80V
Co Rd 80W
Co Rd 80X
Co Rd 80Y
Co Rd 80Z
Co Rd 81
Co Rd 81A
Co Rd 81B
Co Rd 81C
Co Rd 81D
Co Rd 81E
Co Rd 81F
Co Rd 81G
Co Rd 81H
Co Rd 81I
Co Rd 81J
Co Rd 81K
Co Rd 81L
Co Rd 81M
Co Rd 81N
Co Rd 81O
Co Rd 81P
Co Rd 81Q
Co Rd 81R
Co Rd 81S
Co Rd 81T
Co Rd 81U
Co Rd 81V
Co Rd 81W
Co Rd 81X
Co Rd 81Y
Co Rd 81Z
Co Rd 82
Co Rd 82A
Co Rd 82B
Co Rd 82C
Co Rd 82D
Co Rd 82E
Co Rd 82F
Co Rd 82G
Co Rd 82H
Co Rd 82I
Co Rd 82J
Co Rd 82K
Co Rd 82L
Co Rd 82M
Co Rd 82N
Co Rd 82O
Co Rd 82P
Co Rd 82Q
Co Rd 82R
Co Rd 82S
Co Rd 82T
Co Rd 82U
Co Rd 82V
Co Rd 82W
Co Rd 82X
Co Rd 82Y
Co Rd 82Z
Co Rd 83
Co Rd 83A
Co Rd 83B
Co Rd 83C
Co Rd 83D
Co Rd 83E
Co Rd 83F
Co Rd 83G
Co Rd 83H
Co Rd 83I
Co Rd 83J
Co Rd 83K
Co Rd 83L
Co Rd 83M
Co Rd 83N
Co Rd 83O
Co Rd 83P
Co Rd 83Q
Co Rd 83R
Co Rd 83S
Co Rd 83T
Co Rd 83U
Co Rd 83V
Co Rd 83W
Co Rd 83X
Co Rd 83Y
Co Rd 83Z
Co Rd 84
Co Rd 84A
Co Rd 84B
Co Rd 84C
Co Rd 84D
Co Rd 84E
Co Rd 84F
Co Rd 84G
Co Rd 84H
Co Rd 84I
Co Rd 84J
Co Rd 84K
Co Rd 84L
Co Rd 84M
Co Rd 84N
Co Rd 84O
Co Rd 84P
Co Rd 84Q
Co Rd 84R
Co Rd 84S
Co Rd 84T
Co Rd 84U
Co Rd 84V
Co Rd 84W
Co Rd 84X
Co Rd 84Y
Co Rd 84Z
Co Rd 85
Co Rd 85A
Co Rd 85B
Co Rd 85C
Co Rd 85D
Co Rd 85E
Co Rd 85F
Co Rd 85G
Co Rd 85H
Co Rd 85I
Co Rd 85J
Co Rd 85K
Co Rd 85L
Co Rd 85M
Co Rd 85N
Co Rd 85O
Co Rd 85P
Co Rd 85Q
Co Rd 85R
Co Rd 85S
Co Rd 85T
Co Rd 85U
Co Rd 85V
Co Rd 85W
Co Rd 85X
Co Rd 85Y
Co Rd 85Z
Co Rd 86
Co Rd 86A
Co Rd 86B
Co Rd 86C
Co Rd 86D
Co Rd 86E
Co Rd 86F
Co Rd 86G
Co Rd 86H
Co Rd 86I
Co Rd 86J
Co Rd 86K
Co Rd 86L
Co Rd 86M
Co Rd 86N
Co Rd 86O
Co Rd 86P
Co Rd 86Q
Co Rd 86R
Co Rd 86S
Co Rd 86T
Co Rd 86U
Co Rd 86V
Co Rd 86W
Co Rd 86X
Co Rd 86Y
Co Rd 86Z
Co Rd 87
Co Rd 87A
Co Rd 87B
Co Rd 87C
Co Rd 87D
Co Rd 87E
Co Rd 87F
Co Rd 87G
Co Rd 87H
Co Rd 87I
Co Rd 87J
Co Rd 87K
Co Rd 87L
Co Rd 87M
Co Rd 87N
Co Rd 87O
Co Rd 87P
Co Rd 87Q
Co Rd 87R
Co Rd 87S
Co Rd 87T
Co Rd 87U
Co Rd 87V
Co Rd 87W
Co Rd 87X
Co Rd 87Y
Co Rd 87Z
Co Rd 88
Co Rd 88A
Co Rd 88B
Co Rd 88C
Co Rd 88D
Co Rd 88E
Co Rd 88F
Co Rd 88G
Co Rd 88H
Co Rd 88I
Co Rd 88J
Co Rd 88K
Co Rd 88L
Co Rd 88M
Co Rd 88N
Co Rd 88O
Co Rd 88P
Co Rd 88Q
Co Rd 88R
Co Rd 88S
Co Rd 88T
Co Rd 88U
Co Rd 88V
Co Rd 88W
Co Rd 88X
Co Rd 88Y
Co Rd 88Z
Co Rd 89
Co Rd 89A
Co Rd 89B
Co Rd 89C
Co Rd 89D
Co Rd 89E
Co Rd 89F
Co Rd 89G
Co Rd 89H
Co Rd 89I
Co Rd 89J
Co Rd 89K
Co Rd 89L
Co Rd 89M
Co Rd 89N
Co Rd 89O
Co Rd 89P
Co Rd 89Q
Co Rd 89R
Co Rd 89S
Co Rd 89T
Co Rd 89U
Co Rd 89V
Co Rd 89W
Co Rd 89X
Co Rd 89Y
Co Rd 89Z
Co Rd 90
Co Rd 90A
Co Rd 90B
Co Rd 90C
Co Rd 90D
Co Rd 90E
Co Rd 90F
Co Rd 90G
Co Rd 90H
Co Rd 90I
Co Rd 90J
Co Rd 90K
Co Rd 90L
Co Rd 90M
Co Rd 90N
Co Rd 90O
Co Rd 90P
Co Rd 90Q
Co Rd 90R
Co Rd 90S
Co Rd 90T
Co Rd 90U
Co Rd 90V
Co Rd 90W
Co Rd 90X
Co Rd 90Y
Co Rd 90Z
Co Rd 91
Co Rd 91A
Co Rd 91B
Co Rd 91C
Co Rd 91D
Co Rd 91E
Co Rd 91F
Co Rd 91G
Co Rd 91H
Co Rd 91I
Co Rd 91J
Co Rd 91K
Co Rd 91L
Co Rd 91M
Co Rd 91N
Co Rd 91O
Co Rd 91P
Co Rd 91Q
Co Rd 91R
Co Rd 91S
Co Rd 91T
Co Rd 91U
Co Rd 91V
Co Rd 91W
Co Rd 91X
Co Rd 91Y
Co Rd 91Z
Co Rd 92
Co Rd 92A
Co Rd 92B
Co Rd 92C
Co Rd 92D
Co Rd 92E
Co Rd 92F
Co Rd 92G
Co Rd 92H
Co Rd 92I
Co Rd 92J
Co Rd 92K
Co Rd 92L
Co Rd 92M
Co Rd 92N
Co Rd 92O
Co Rd 92P
Co Rd 92Q
Co Rd 92R
Co Rd 92S
Co Rd 92T
Co Rd 92U
Co Rd 92V
Co Rd 92W
Co Rd 92X
Co Rd 92Y
Co Rd 92Z
Co Rd 93
Co Rd 93A
Co Rd 93B
Co Rd 93C
Co Rd 93D
Co Rd 93E
Co Rd 93F
Co Rd 93G
Co Rd 93H
Co Rd 93I
Co Rd 93J
Co Rd 93K
Co Rd 93L
Co Rd 93M
Co Rd 93N
Co Rd 93O
Co Rd 93P
Co Rd 93Q
Co Rd 93R
Co Rd 93S
Co Rd 93T
Co Rd 93U
Co Rd 93V
Co Rd 93W
Co Rd 93X
Co Rd 93Y
Co Rd 93Z
Co Rd 94
Co Rd 94A
Co Rd 94B
Co Rd 94C
Co Rd 94D
Co Rd 94E
Co Rd 94F
Co Rd 94G
Co Rd 94H
Co Rd 94I
Co Rd 94J
Co Rd 94K
Co Rd 94L
Co Rd 94M
Co Rd 94N
Co Rd 94O
Co Rd 94P
Co Rd 94Q
Co Rd 94R
Co Rd 94S
Co Rd 94T
Co Rd 94U
Co Rd 94V
Co Rd 94W
Co Rd 94X
Co Rd 94Y
Co Rd 94Z
Co Rd 95
Co Rd 95A
Co Rd 95B
Co Rd 95C
Co Rd 95D
Co Rd 95E
Co Rd 95F
Co Rd 95G
Co Rd 95H
Co Rd 95I
Co Rd 95J
Co Rd 95K
Co Rd 95L
Co Rd 95M
Co Rd 95N
Co Rd 95O
Co Rd 95P
Co Rd 95Q
Co Rd 95R
Co Rd 95S
Co Rd 95T
Co Rd 95U
Co Rd 95V
Co Rd 95W
Co Rd 95X
Co Rd 95Y
Co Rd 95Z
Co Rd 96
Co Rd 96A
Co Rd 96B
Co Rd 96C
Co Rd 96D
Co Rd 96E
Co Rd 96F
Co Rd 96G
Co Rd 96H
Co Rd 96I
Co Rd 96J
Co Rd 96K
Co Rd 96L
Co Rd 96M
Co Rd 96N
Co Rd 96O
Co Rd 96P
Co Rd 96Q
Co Rd 96R
Co Rd 96S
Co Rd 96T
Co Rd 96U
Co Rd 96V
Co Rd 96W
Co Rd 96X
Co Rd 96Y
Co Rd 96Z
Co Rd 97
Co Rd 97A
Co Rd 97B
Co Rd 97C
Co Rd 97D
Co Rd 97E
Co Rd 97F
Co Rd 97G
Co Rd 97H
Co Rd 97I
Co Rd 97J
Co Rd 97K
Co Rd 97L
Co Rd 97M
Co Rd 97N
Co Rd 97O
Co Rd 97P
Co Rd 97Q
Co Rd 97R
Co Rd 97S
Co Rd 97T
Co Rd 97U
Co Rd 97V
Co Rd 97W
Co Rd 97X
Co Rd 97Y
Co Rd 97Z
Co Rd 98
Co Rd 98A
Co Rd 98B
Co Rd 98C
Co Rd 98D
Co Rd 98E
Co Rd 98F
Co Rd 98G
Co Rd 98H
Co Rd 98I
Co Rd 98J
Co Rd 98K
Co Rd 98L
Co Rd 98M
Co Rd 98N
Co Rd 98O
Co Rd 98P
Co Rd 98Q
Co Rd 98R
Co Rd 98S
Co Rd 98T
Co Rd 98U
Co Rd 98V
Co Rd 98W
Co Rd 98X
Co Rd 98Y
Co Rd 98Z
Co Rd 99
Co Rd 99A
Co Rd 99B
Co Rd 99C
Co Rd 99D
Co Rd 99E
Co Rd 99F
Co Rd 99G
Co Rd 99H
Co Rd 99I
Co Rd 99J
Co Rd 99K
Co Rd 99L
Co Rd 99M
Co Rd 99N
Co Rd 99O
Co Rd 99P
Co Rd 99Q
Co Rd 99R
Co Rd 99S
Co Rd 99T
Co Rd 99U
Co Rd 99V
Co Rd 99W
Co Rd 99X
Co Rd 99Y
Co Rd 99Z
Co Rd 100
Co Rd 100A
Co Rd 100B
Co Rd 100C
Co Rd 100D
Co Rd 100E
Co Rd 100F
Co Rd 100G
Co Rd 100H
Co Rd 100I
Co Rd 100J
Co Rd 100K
Co Rd 100L
Co Rd 100M
Co Rd 100N
Co Rd 100O
Co Rd 100P
Co Rd 100Q
Co Rd 100R
Co Rd 100S
Co Rd 100T
Co Rd 100U
Co Rd 100V
Co Rd 100W
Co Rd 100X
Co Rd 100Y
Co Rd 100Z
Co Rd 101
Co Rd 101A
Co Rd 101B
Co Rd 101C
Co Rd 101D
Co Rd 101E
Co Rd 101F
Co Rd 101G
Co Rd 101H
Co Rd 101I
Co Rd 101J
Co Rd 101K
Co Rd 101L
Co Rd 101M
Co Rd 101N
Co Rd 101O
Co Rd 101P
Co Rd 101Q
Co Rd 101R
Co Rd 101S
Co Rd 101T
Co Rd 101U
Co Rd 101V
Co Rd 101W
Co Rd 101X
Co Rd 101Y
Co Rd 101Z
Co Rd 102
Co Rd 102A
Co Rd 102B
Co Rd 102C
Co Rd 102D
Co Rd 102E
Co Rd 102F
Co Rd 102G
Co Rd 102H
Co Rd 102I
Co Rd 102J
Co Rd 102K
Co Rd 102L
Co Rd 102M
Co Rd 102N
Co Rd 102O
Co Rd 102P
Co Rd 102Q
Co Rd 102R
Co Rd 102S
Co Rd 102T
Co Rd 102U
Co Rd 102V
Co Rd 102W
Co Rd 102X
Co Rd 102Y
Co Rd 102Z
Co Rd 103
Co Rd 103A
Co Rd 103B
Co Rd 103C
Co Rd 103D
Co Rd 103E
Co Rd 103F
Co Rd 103G
Co Rd 103H
Co Rd 103I
Co Rd 103J
Co Rd 103K
Co Rd 103L
Co Rd 103M
Co Rd 103N
Co Rd 103O
Co Rd 103P
Co Rd 103Q
Co Rd 103R
Co Rd 103S
Co Rd 103T
Co Rd 103U
Co Rd 103V
Co Rd 103W
Co Rd 103X
Co Rd 103Y
Co Rd 103Z
Co Rd 104
Co Rd 104A
Co Rd 104B
Co Rd 104C
Co Rd 104D
Co Rd 104E
Co Rd 104F
Co Rd 104G
Co Rd 104H
Co Rd 104I
Co Rd 104J
Co Rd 104K
Co Rd 104L
Co Rd 104M
Co Rd 104N
Co Rd 104O
Co Rd 104P
Co Rd 104Q
Co Rd 104R
Co Rd 104S
Co Rd 104T
Co Rd 104U
Co Rd 104V
Co Rd 104W
Co Rd 104X
Co Rd 104Y
Co Rd 104Z
Co Rd 105
Co Rd 105A
Co Rd 105B
Co Rd 105C
Co Rd 105D
Co Rd 105E
Co Rd 105F
Co Rd 105G
Co Rd 105H
Co Rd 105I
Co Rd 105J
Co Rd 105K
Co Rd 105L
Co Rd 105M
Co Rd 105N
Co Rd 105O
Co Rd 105P
Co Rd 105Q
Co Rd 105R
Co Rd 105S
Co Rd 105T
Co Rd 105U
Co Rd 105V
Co Rd 105W
Co Rd 105X
Co Rd 105Y
Co Rd 105Z
Co Rd 106
Co Rd 106A
Co Rd 106B
Co Rd 106C
Co Rd 106D
Co Rd 106E
Co Rd 106F
Co Rd 106G
Co Rd 106H
Co Rd 106I
Co Rd 106J
Co Rd 106K
Co Rd 106L
Co Rd 106M
Co Rd 106N
Co Rd 106O
Co Rd 106P
Co Rd 106Q
Co Rd 106R
Co Rd 106S
Co Rd 106T
Co Rd 106U
Co Rd 106V
Co Rd 106W
Co Rd 106X
Co Rd 106Y
Co Rd 106Z
Co Rd 107
Co Rd 107A
Co Rd 107B
Co Rd 107C
Co Rd 107D
Co Rd 107E
Co Rd 107F
Co Rd 107G
Co Rd 107H
Co Rd 107I
Co Rd 107J
Co Rd 107K
Co Rd 107L
Co Rd 107M
Co Rd 107N
Co Rd 107O
Co Rd 107P
Co Rd 107Q
Co Rd 107R
Co Rd 107S
Co Rd 107T
Co Rd 107U
Co Rd 107V
Co Rd 107W
Co Rd 107X
Co Rd 107Y
Co Rd 107Z
Co Rd 108
Co Rd 108A
Co Rd 108B
Co Rd 108C
Co Rd 108D
Co Rd 108E
Co Rd 108F
Co Rd 108G
Co Rd 108H
Co Rd 108I
Co Rd 108J
Co Rd 108K
Co Rd 108L
Co Rd 108M
Co Rd 108N
Co Rd 108O
Co Rd 108P
Co Rd 108Q
Co Rd 108R
Co Rd 108S
Co Rd 108T
Co Rd 108U
Co Rd 108V
Co Rd 108W
Co Rd 108X
Co Rd 108Y
Co Rd 108Z
Co Rd 109
Co Rd 109A
Co Rd 109B
Co Rd 109C
Co Rd 109D
Co Rd 109E
Co Rd 109F
Co Rd 109G
Co Rd 109H
Co Rd 109I
Co Rd 109J
Co Rd 109K
Co Rd 109L
Co Rd 109M
Co Rd 109N
Co Rd 109O
Co Rd 109P
Co Rd 109Q
Co Rd 109R
Co Rd 109S
Co Rd 109T
Co Rd 109U
Co Rd 109V
Co Rd 109W
Co Rd 109X
Co Rd 109Y
Co Rd 109Z
Co Rd 110
Co Rd 110A
Co Rd 110B
Co Rd 110C
Co Rd 110D
Co Rd 110E
Co Rd 110F
Co Rd 110G
Co Rd 110H
Co Rd 110I
Co Rd 110J
Co Rd 110K
Co Rd 110L
Co Rd 110M
Co Rd 110N
Co Rd 110O
Co Rd 110P
Co Rd 110Q
Co Rd 110R
Co Rd 110S
Co Rd 110T
Co Rd 110U
Co Rd 110V
Co Rd 110W
Co Rd 110X
Co Rd 110Y
Co Rd 110Z
Co Rd 111
Co Rd 111A
Co Rd 111B
Co Rd 111C
Co Rd 111D
Co Rd 111E
Co Rd 111F
Co Rd 111G
Co Rd 111H
Co Rd 111I
Co Rd 111J
Co Rd 111K
Co Rd 111L
Co Rd 111M
Co Rd 111N
Co Rd 111O
Co Rd 111P
Co Rd 111Q
Co Rd 111R
Co Rd 111S
Co Rd 111T
Co Rd 111U
Co Rd 111V
Co Rd 111W
Co Rd 111X
Co Rd 111Y
Co Rd 111Z
Co Rd 112
Co Rd 112A
Co Rd 112B
Co Rd 112C
Co Rd 112D
Co Rd 112E
Co Rd 112F
Co Rd 112G
Co Rd 112H
Co Rd 112I
Co Rd 112J
Co Rd 112K
Co Rd 112L
Co Rd 112M
Co Rd 112N
Co Rd 112O
Co Rd 112P
Co Rd 112Q
Co Rd 112R
Co Rd 112S
Co Rd 112T
Co Rd 112U
Co Rd 112V
Co Rd 112W
Co Rd 112X
Co Rd 112Y
Co Rd 112Z
Co Rd 113
Co Rd 113A
Co Rd 113B
Co Rd 113C
Co Rd 113D
Co Rd 113E
Co Rd 113F
Co Rd 113G
Co Rd 113H
Co Rd 113I
Co Rd 113J
Co Rd 113K
Co Rd 113L
Co Rd 113M
Co Rd 113N
Co Rd 113O
Co Rd 113P
Co Rd 113Q
Co Rd 113R
Co Rd 113S
Co Rd 113T
Co Rd 113U
Co Rd 113V
Co Rd 113W
Co Rd 113X
Co Rd 113Y
Co Rd 113Z
Co Rd 114
Co Rd 114A
Co Rd 114B
Co Rd 114C
Co Rd 114D
Co Rd 114E
Co Rd 114F
Co Rd 114G
Co Rd 114H
Co Rd 114I
Co Rd 114J
Co Rd 114K
Co Rd 114L
Co Rd 114M
Co Rd 114N
Co Rd 114O
Co Rd 114P
Co Rd 114Q
Co Rd 114R
Co Rd 114S
Co Rd 114T
Co Rd 114U
Co Rd 114V
Co Rd 114W
Co Rd 114X
Co Rd 114Y
Co Rd 114Z
Co Rd 115
Co Rd 115A
Co Rd 115B
Co Rd 115C
Co Rd 115D
Co Rd 115E
Co Rd 115F
Co Rd 115G
Co Rd 115H
Co Rd 115I
Co Rd 115J
Co Rd 115K
Co Rd 115L
Co Rd 115M
Co Rd 115N
Co Rd 115O
Co Rd 115P
Co Rd 115Q
Co Rd 115R
Co Rd 115S
Co Rd 115T
Co Rd 115U
Co Rd 115V
Co Rd 115W
Co Rd 115X
Co Rd 115Y
Co Rd 115Z
Co Rd 116
Co Rd 116A
Co Rd 116B
Co Rd 116C
Co Rd 116D
Co Rd 116E
Co Rd 116F
Co Rd 116G
Co Rd 116H
Co Rd 116I
Co Rd 116J
Co Rd 116K
Co Rd 116L
Co Rd 116M
Co Rd 116N
Co Rd 116O
Co Rd 116P
Co Rd 116Q
Co Rd 116R
Co Rd 116S
Co Rd 116T
Co Rd 116U
Co Rd 116V
Co Rd 116W
Co Rd 116X
Co Rd 116Y
Co Rd 116Z
Co Rd 117
Co Rd 117A
Co Rd 117B
Co Rd 117C
Co Rd 117D
Co Rd 117E
Co Rd 117F
Co Rd 117G
Co Rd 117H
Co Rd 117I
Co Rd 117J
Co Rd 117K
Co Rd 117L
Co Rd 117M
Co Rd 117N
Co Rd 117O
Co Rd 117P
Co Rd 117Q
Co Rd 117R
Co Rd 117S
Co Rd 117T
Co Rd 117U
Co Rd 117V
Co Rd 117W
Co Rd 117X
Co Rd 117Y
Co Rd 117Z
Co Rd 118
Co Rd 118A
Co Rd 118B
Co Rd 118C
Co Rd 118D
Co Rd 118E
Co Rd 118F
Co Rd 118G
Co Rd 118H
Co Rd 118I
Co Rd 118J
Co Rd 118K
Co Rd 118L
Co Rd 118M
Co Rd 118N
Co Rd 118O
Co Rd 118P
Co Rd 118Q
Co Rd 118R
Co Rd 118S
Co Rd 118T
Co Rd 118U
Co Rd 118V
Co Rd 118W
Co Rd 118X
Co Rd 118Y
Co Rd 118Z
Co Rd 119
Co Rd 119A
Co Rd 119B
Co Rd 119C
Co Rd 119D
Co Rd 119E
Co Rd 119F
Co Rd 119G
Co Rd 119H
Co Rd 119I
Co Rd 119J
Co Rd 119K
Co Rd 119L
Co Rd 119M
Co Rd 119N
Co Rd 119O
Co Rd 119P
Co Rd 119Q
Co Rd 119R
Co Rd 119S
Co Rd 119T
Co Rd 119U
Co Rd 119V
Co Rd 119W
Co Rd 119X
Co Rd 119Y
Co Rd 119Z
Co Rd 120
Co Rd 120A
Co Rd 120B
Co Rd 120C
Co Rd 120D
Co Rd 120E
Co Rd 120F
Co Rd 120G
Co Rd 120H
Co Rd 120I
Co Rd 120J
Co Rd 120K
Co Rd 120L
Co Rd 120M
Co Rd 120N
Co Rd 120O
Co Rd 120P
Co Rd 120Q
Co Rd 120R
Co Rd 120S
Co Rd 120T
Co Rd 120U
Co Rd 120V
Co Rd 120W
Co Rd 120X
Co Rd 120Y
Co Rd 120Z
Co Rd 121
Co Rd 121A
Co Rd 121B
Co Rd 121C
Co Rd 121D
Co Rd 121E
Co Rd 121F
Co Rd 121G
Co Rd 121H
Co Rd 121I
Co Rd 121J
Co Rd 121K
Co Rd 121L
Co Rd 121M
Co Rd 121N
Co Rd 121O
Co Rd 121P
Co Rd 121Q
Co Rd 121R
Co Rd 121S
Co Rd 121T
Co Rd 121U
Co Rd 121V
Co Rd 121W
Co Rd 121X
Co Rd 121Y
Co Rd 121Z
Co Rd 122
Co Rd 122A
Co Rd 122B
Co Rd 122C
Co Rd 122D
Co Rd 122E
Co Rd 122F
Co Rd 122G
Co Rd 122H
Co Rd 122I
Co Rd 122J
Co Rd 122K
Co Rd 122L
Co Rd 122M
Co Rd 122N
Co Rd 122O
Co Rd 122P
Co Rd 122Q
Co Rd 122R
Co Rd 122S
Co Rd 122T
Co Rd 122U
Co Rd 122V
Co Rd 122W
Co Rd 122X
Co Rd 122Y
Co Rd 122Z
Co Rd 123
Co Rd 123A
Co Rd 123B
Co Rd 123C
Co Rd 123D
Co Rd 123E
Co Rd 123F
Co Rd 123G
Co Rd 123H
Co Rd 123I
Co Rd 123J
Co Rd 123K
Co Rd 123L
Co Rd 123M
Co Rd 123N
Co Rd 123O
Co Rd 123P
Co Rd 123Q
Co Rd 123R
Co Rd 123S
Co Rd 123T
Co Rd 123U
Co Rd 123V
Co Rd 123W
Co Rd 123X
Co Rd 123Y
Co Rd 123Z
Co Rd 124
Co Rd 124A
Co Rd 124B
Co Rd 124C
Co Rd 124D
Co Rd 124E
Co Rd 124F
Co Rd 124G
Co Rd 124H
Co Rd 124I
Co Rd 124J
Co Rd 124K
Co Rd 124L
Co Rd 124M
Co Rd 124N
Co Rd 124O
Co Rd 124P
Co Rd 124Q
Co Rd 124R
Co Rd 124S
Co Rd 124T
Co Rd 124U
Co Rd 124V
Co Rd 124W
Co Rd 124X
Co Rd 124Y
Co Rd 124Z
Co Rd 125
Co Rd 125A
Co Rd 125B
Co Rd 125C
Co Rd 125D
Co Rd 125E
Co Rd 125F
Co Rd 125G
Co Rd 125H
Co Rd 125I
Co Rd 125J
Co Rd 125K
Co Rd 125L
Co Rd 125M
Co Rd 125N
Co Rd 125O
Co Rd 125P
Co Rd 125Q
Co Rd 125R
Co Rd 125S
Co Rd 125T
Co Rd 125U
Co Rd 125V
Co Rd 125W
Co Rd 125X
Co Rd 125Y
Co Rd 125Z
Co Rd 126
Co Rd 126A
Co Rd 126B
Co Rd 126C
Co Rd 126D
Co Rd 126E
Co Rd 126F
Co Rd 126G
Co Rd 126H
Co Rd 126I
Co Rd 126J
Co Rd 126K
Co Rd 126L
Co Rd 126M
Co Rd 126N
Co Rd 126O
Co Rd 126P
Co Rd 126Q
Co Rd 126R
Co Rd 126S
Co Rd 126T
Co Rd 126U
Co Rd 126V
Co Rd 126W
Co Rd 126X
Co Rd 126Y
Co Rd 126Z
Co Rd 127
Co Rd 127A
Co Rd 127B
Co Rd 127C
Co Rd 127D
Co Rd 127E
Co Rd 127F
Co Rd 127G
Co Rd 127H
Co Rd 127I
Co Rd 127J
Co Rd 127K
Co Rd 127L
Co Rd 127M
Co Rd 127N
Co Rd 127O
Co Rd 127P
Co Rd 127Q
Co Rd 127R
Co Rd 127S
Co Rd 127T
Co Rd 127U
Co Rd 127V
Co Rd 127W
Co Rd 127X
Co Rd 127Y
Co Rd 127Z
Co Rd 128
Co Rd 128A
Co Rd 128B
Co Rd 128C
Co Rd 128D
Co Rd 128E
Co Rd 128F
Co Rd 128G
Co Rd 128H
Co Rd 128I
Co Rd 128J
Co Rd 128K
Co Rd 128L
Co Rd 128M
Co Rd 128N
Co Rd 128O
Co Rd 128P
Co Rd 128Q
Co Rd 128R
Co Rd 128S
Co Rd 128T
Co Rd 128U
Co Rd 128V
Co Rd 128W
Co Rd 128X
Co Rd 128Y
Co Rd 128Z
Co Rd 129
Co Rd 129A
Co Rd 129B
Co Rd 129C
Co Rd 129D
Co Rd 129E
Co Rd 129F
Co Rd 129G
Co Rd 129H
Co Rd 129I
Co Rd 129J
Co Rd 129K
Co Rd 129L
Co Rd 129M
Co Rd 129N
Co Rd 129O
Co Rd 129P
Co Rd 129Q
Co Rd 129R
Co Rd 129S
Co Rd 129T
Co Rd 129U
Co Rd 129V
Co Rd 129W
Co Rd 129X
Co Rd 129Y
Co Rd 129Z
Co Rd 130
Co Rd 130A
Co Rd 130B
Co Rd 130C
Co Rd 130D
Co Rd 130E
Co Rd 130F
Co Rd 130G
Co Rd 130H
Co Rd 130I
Co Rd 130J
Co Rd 130K
Co Rd 130L
Co Rd 130M
Co Rd 130N
Co Rd 130O
Co Rd 130P
Co Rd 130Q
Co Rd 130R
Co Rd 130S
Co Rd 130T
Co Rd 130U
Co Rd 130V
Co Rd 130W
Co Rd 130X
Co Rd 130Y
Co Rd 130Z
Co Rd 131
Co Rd 131A
Co Rd 131B
Co Rd 131C
Co Rd 131D
Co Rd 131E
Co Rd 131F
Co Rd 131G
Co Rd 131H
Co Rd 131I
Co Rd 131J
Co Rd 131K
Co Rd 131L
Co Rd 131M
Co Rd 131N
Co Rd 131O
Co Rd 131P
Co Rd 131Q
Co Rd 131R
Co Rd 131S
Co Rd 131T
Co Rd 131U
Co Rd 131V
Co Rd 131W
Co Rd 131X
Co Rd 131Y
Co Rd 131Z
Co Rd 132
Co Rd 132A
Co Rd 132B
Co Rd 132C
Co Rd 132D
Co Rd 132E
Co Rd 132F
Co Rd 132G
Co Rd 132H
Co Rd 132I
Co Rd 132J
Co Rd 132K
Co Rd 132L
Co Rd 132M
Co Rd 132N
Co Rd 132O
Co Rd 132P
Co Rd 132Q
Co Rd 132R
Co Rd 132S
Co Rd 132T
Co Rd 132U
Co Rd 132V
Co Rd 132W
Co Rd 132X
Co Rd 132Y
Co Rd 132Z
Co Rd 133
Co Rd 133A
Co Rd 133B
Co Rd 133C
Co Rd 133D
Co Rd 133E
Co Rd 133F
Co Rd 133G
Co Rd 133H
Co Rd 133I
Co Rd 133J
Co Rd 133K
Co Rd 133L
Co Rd 133M
Co Rd 133N
Co Rd 133O
Co Rd 133P
Co Rd 133Q
Co Rd 133R
Co Rd 133S
Co Rd 133T
Co Rd 133U
Co Rd 133V
Co Rd 133W
Co Rd 133X
Co Rd 133Y
Co Rd 133Z
Co Rd 134
Co Rd 134A
Co Rd 134B
Co Rd 134C
Co Rd 134D
Co Rd 134E
Co Rd 134F
Co Rd 134G
Co Rd 134H
Co Rd 134I
Co Rd 134J
Co Rd 134K
Co Rd 134L
Co Rd 134M
Co Rd 134N
Co Rd 134O
Co Rd 134P
Co Rd 134Q
Co Rd 134R
Co Rd 134S
Co Rd 134T
Co Rd 134U
Co Rd 134V
Co Rd 134W
Co Rd 134X
Co Rd 134Y
Co Rd 134Z
Co Rd 135
Co Rd 135A
Co Rd 135B
Co Rd 135C
Co Rd 135D
Co Rd 135E
Co Rd 135F
Co Rd 135G
Co Rd 135H
Co Rd 135I
Co Rd 135J
Co Rd 135K
Co Rd 135L
Co Rd 135M
Co Rd 135N
Co Rd 135O
Co Rd 135P
Co Rd 135Q
Co Rd 135R
Co Rd 135S
Co Rd 135T
Co Rd 135U
Co Rd 135V
Co Rd 135W
Co Rd 135X
Co Rd 135Y
Co Rd 135Z
Co Rd 136
Co Rd 136A
Co Rd 136B
Co Rd 136C
Co Rd 136D
Co Rd 136E
Co Rd 136F
Co Rd 136G
Co Rd 136H
Co Rd 136I
Co Rd 136J
Co Rd 136K
Co Rd 136L
Co Rd 136M
Co Rd 136N
Co Rd 136O
Co Rd 136P
Co Rd 136Q
Co Rd 136R
Co Rd 136S
Co Rd 136T
Co Rd 136U
Co Rd 136V
Co Rd 136W
Co Rd 136X
Co Rd 136Y
Co Rd 136Z
Co Rd 137
Co Rd 137A
Co Rd 137B
Co Rd 137C
Co Rd 137D
Co Rd 137E
Co Rd 137F
Co Rd 137G
Co Rd 137H
Co Rd 137I
Co Rd 137J
Co Rd 137K
Co Rd 137L
Co Rd 137M
Co Rd 137N
Co Rd 137O
Co Rd 137P
Co Rd 137Q
Co Rd 137R
Co Rd 137S
Co Rd 137T
Co Rd 137U
Co Rd 137V
Co Rd 137W
Co Rd 137X
Co Rd 137Y
Co Rd 137Z
Co Rd 138
Co Rd 138A
Co Rd 138B
Co Rd 138C
Co Rd 138D
Co Rd 138E
Co Rd 138F
Co Rd 138G
Co Rd 138H
Co Rd 138I
Co Rd 138J
Co Rd 138K
Co Rd 138L
Co Rd 138M
Co Rd 138N
Co Rd 138O
Co Rd 138P
Co Rd 138Q
Co Rd 138R
Co Rd 138S
Co Rd 138T
Co Rd 138U
Co Rd 138V
Co Rd 138W
Co Rd 138X
Co Rd 138Y
Co Rd 138Z
Co Rd 139
Co Rd 139A
Co Rd 139B
Co Rd 139C
Co Rd 139D
Co Rd 139E
Co Rd 139F
Co Rd 139G
Co Rd 139H
Co Rd 139I
Co Rd 139J
Co Rd 139K
Co Rd 139L
Co Rd 139M
Co Rd 139N
Co Rd 139O
Co Rd 139P
Co Rd 139Q
Co Rd 139R
Co Rd 139S
Co Rd 139T
Co Rd 139U
Co Rd 139V
Co Rd 139W
Co Rd 139X
Co Rd 139Y
Co Rd 139Z
Co Rd 140
Co Rd 140A
Co Rd 140B
Co Rd 140C
Co Rd 140D
Co Rd 140E
Co Rd 140F
Co Rd 140G
Co Rd 140H
Co Rd 140I
Co Rd 140J
Co Rd 140K
Co Rd 140L
Co Rd 140M
Co Rd 140N
Co Rd 140O
Co Rd 140P
Co Rd 140Q
Co Rd 140R
Co Rd 140S
Co Rd 140T
Co Rd 140U
Co Rd 140V
Co Rd 140W
Co Rd 140X
Co Rd 140Y
Co Rd 140Z
Co Rd 141
Co Rd 141A
Co Rd 141B
Co Rd 141C
Co Rd 141D
Co Rd 141E
Co Rd 141F
Co Rd 141G
Co Rd 141H
Co Rd 141I
Co Rd 141J
Co Rd 141K
Co Rd 141L
Co Rd 141M
Co Rd 141N
Co Rd 141O
Co Rd 141P
Co Rd 141Q
Co Rd 141R
Co Rd 141S
Co Rd 141T
Co Rd 141U
Co Rd 141V
Co Rd 141W
Co Rd 141X
Co Rd 141Y
Co Rd 141Z
Co Rd 142
Co Rd 142A
Co Rd 142B
Co Rd 142C
Co Rd 142D
Co Rd 142E
Co Rd 142F
Co Rd 142G
Co Rd 142H
Co Rd 142I
Co Rd 142J
Co Rd 142K
Co Rd 142L
Co Rd 142M
Co Rd 142N
Co Rd 142O
Co Rd 142P
Co Rd 142Q
Co Rd 142R
Co Rd 142S
Co Rd 142T
Co Rd 142U
Co Rd 142V
Co Rd 142W
Co Rd 142X
Co Rd 142Y
Co Rd 142Z
Co Rd 143
Co Rd 143A
Co Rd 143B
Co Rd 143C
Co Rd 143D
Co Rd 143E
Co Rd 143F
Co Rd 143G
Co Rd 143H
Co R

GOVERNMENTAL UNIT REFERENCE MAP (2020): Routt County, CO

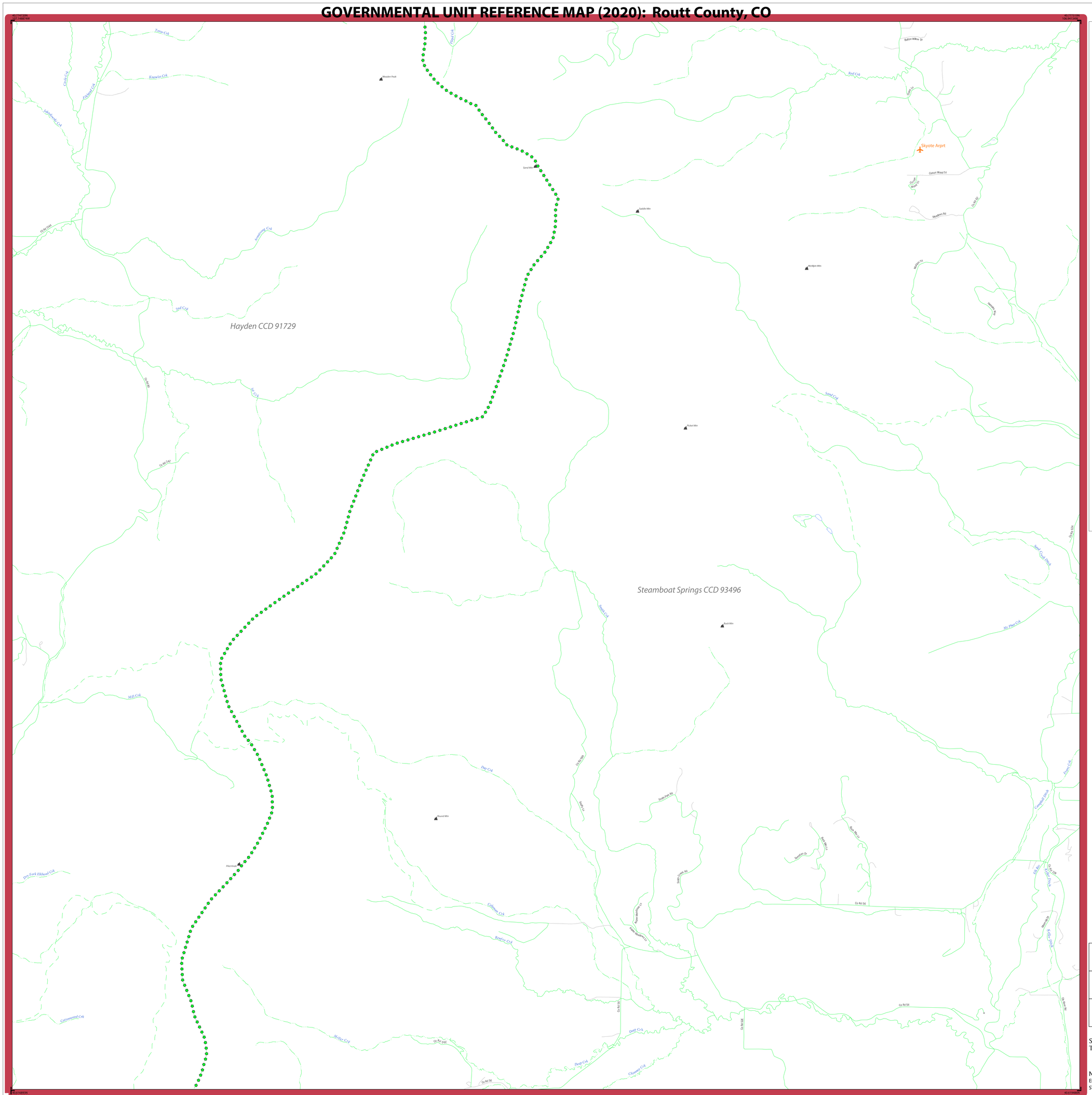

GOVERNMENTAL UNIT REFERENCE MAP (2020): Routt County, CO

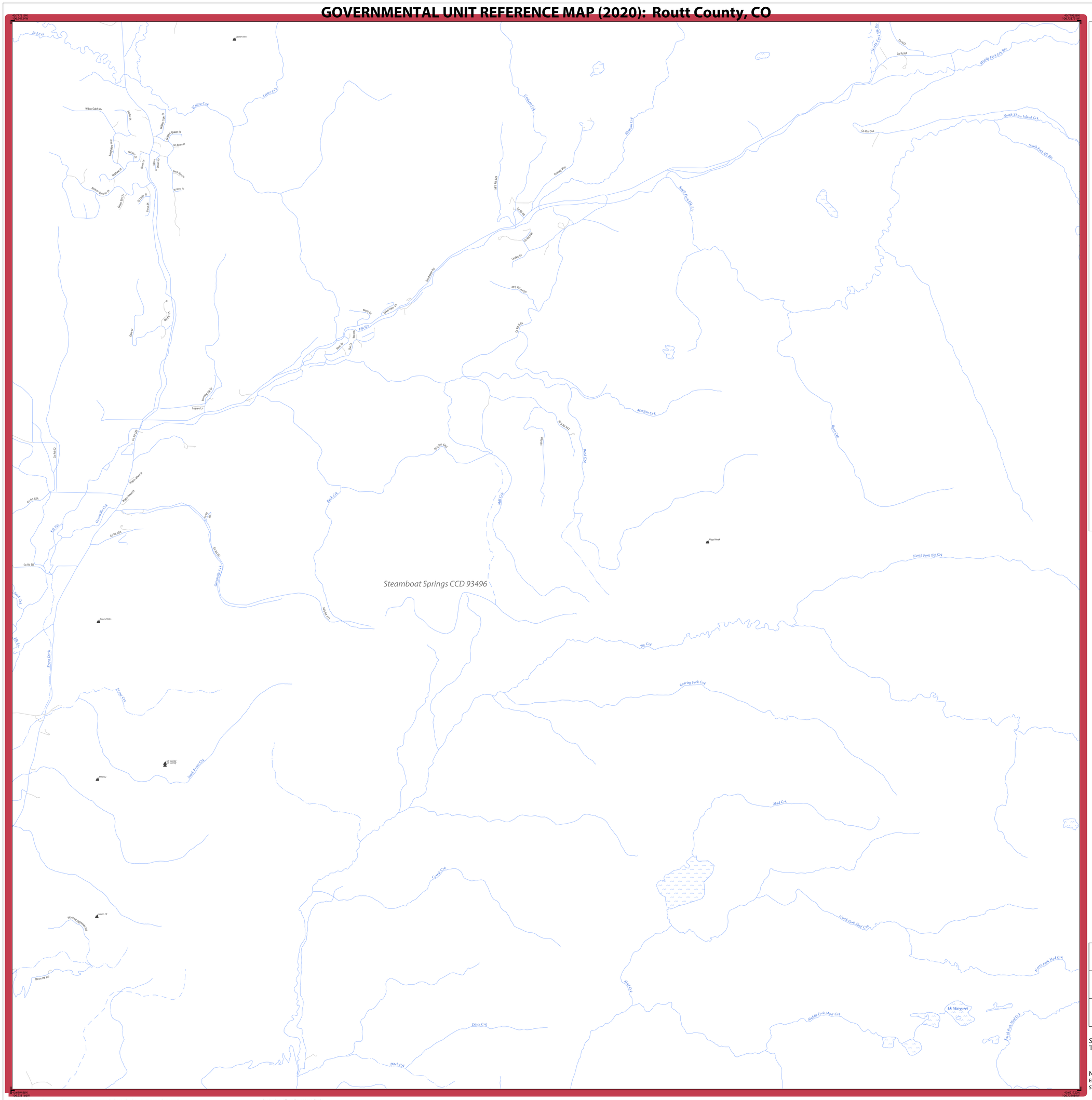
Steamboat Springs CCD 93496
Lester Mtn
Red Crk
Willow Crk
Lester Crk
Willow Gulch Dr
Longfellow Wy
Sagebrush Dr
Brown Ln
Mary Jane Ln
Dobbs Vale Pl
Dwight Queen Pl
Ian Beam Pl
Buck Alley Pl
Wild Pl
Warren Pl
Bilbow Canyon Dr
Deer Run Ln
St Little Pl
Frieda Pl
Dixie St
Mag Cr
Carlson Crk
Hinman Crk
Co Rd 42B
Co Rd 64A
Lindley Ln
Sunset Way Dr
Millie Dr
Elk Rv
Bear Dr
Oak Dr
Bear Wy
Spring Elk Dr
Leisure Ln
Co Rd 42D
Co Rd 42
Co Rd 42A
Co Rd 42B
Co Rd 42C
Co Rd 58
Lowmillie Crk
Elk Rv
Co Rd 60A
Co Rd 60
Co Rd 60B
Lowmillie Crk
Co Rd 64
Co Rd 64A
Co Rd 64B
Co Rd 64C
Co Rd 64D
Co Rd 64E
Co Rd 64F
Co Rd 64G
Co Rd 64H
Co Rd 64I
Co Rd 64J
Co Rd 64K
Co Rd 64L
Co Rd 64M
Co Rd 64N
Co Rd 64O
Co Rd 64P
Co Rd 64Q
Co Rd 64R
Co Rd 64S
Co Rd 64T
Co Rd 64U
Co Rd 64V
Co Rd 64W
Co Rd 64X
Co Rd 64Y
Co Rd 64Z
Co Rd 64AA
Co Rd 64AB
Co Rd 64AC
Co Rd 64AD
Co Rd 64AE
Co Rd 64AF
Co Rd 64AG
Co Rd 64AH
Co Rd 64AI
Co Rd 64AJ
Co Rd 64AK
Co Rd 64AL
Co Rd 64AM
Co Rd 64AN
Co Rd 64AO
Co Rd 64AP
Co Rd 64AQ
Co Rd 64AR
Co Rd 64AS
Co Rd 64AT
Co Rd 64AU
Co Rd 64AV
Co Rd 64AW
Co Rd 64AX
Co Rd 64AY
Co Rd 64AZ
Co Rd 64BA
Co Rd 64BB
Co Rd 64BC
Co Rd 64BD
Co Rd 64BE
Co Rd 64BF
Co Rd 64BG
Co Rd 64BH
Co Rd 64BI
Co Rd 64BJ
Co Rd 64BK
Co Rd 64BL
Co Rd 64BM
Co Rd 64BN
Co Rd 64BO
Co Rd 64BP
Co Rd 64BQ
Co Rd 64BR
Co Rd 64BS
Co Rd 64BT
Co Rd 64BU
Co Rd 64BV
Co Rd 64BW
Co Rd 64BX
Co Rd 64BY
Co Rd 64BZ
Co Rd 64CA
Co Rd 64CB
Co Rd 64CC
Co Rd 64CD
Co Rd 64CE
Co Rd 64CF
Co Rd 64CG
Co Rd 64CH
Co Rd 64CI
Co Rd 64CJ
Co Rd 64CK
Co Rd 64CL
Co Rd 64CM
Co Rd 64CN
Co Rd 64CO
Co Rd 64CP
Co Rd 64CQ
Co Rd 64CR
Co Rd 64CS
Co Rd 64CT
Co Rd 64CU
Co Rd 64CV
Co Rd 64CW
Co Rd 64CX
Co Rd 64CY
Co Rd 64CZ
Co Rd 64DA
Co Rd 64DB
Co Rd 64DC
Co Rd 64DD
Co Rd 64DE
Co Rd 64DF
Co Rd 64DG
Co Rd 64DH
Co Rd 64DI
Co Rd 64DJ
Co Rd 64DK
Co Rd 64DL
Co Rd 64DM
Co Rd 64DN
Co Rd 64DO
Co Rd 64DP
Co Rd 64DQ
Co Rd 64DR
Co Rd 64DS
Co Rd 64DT
Co Rd 64DU
Co Rd 64DV
Co Rd 64DW
Co Rd 64DX
Co Rd 64DY
Co Rd 64DZ
Co Rd 64EA
Co Rd 64EB
Co Rd 64EC
Co Rd 64ED
Co Rd 64EE
Co Rd 64EF
Co Rd 64EG
Co Rd 64EH
Co Rd 64EI
Co Rd 64EJ
Co Rd 64EK
Co Rd 64EL
Co Rd 64EM
Co Rd 64EN
Co Rd 64EO
Co Rd 64EP
Co Rd 64EQ
Co Rd 64ER
Co Rd 64ES
Co Rd 64ET
Co Rd 64EU
Co Rd 64EV
Co Rd 64EW
Co Rd 64EX
Co Rd 64EY
Co Rd 64EZ
Co Rd 64FA
Co Rd 64FB
Co Rd 64FC
Co Rd 64FD
Co Rd 64FE
Co Rd 64FF
Co Rd 64FG
Co Rd 64FH
Co Rd 64FI
Co Rd 64FJ
Co Rd 64FK
Co Rd 64FL
Co Rd 64FM
Co Rd 64FN
Co Rd 64FO
Co Rd 64FP
Co Rd 64FQ
Co Rd 64FR
Co Rd 64FS
Co Rd 64FT
Co Rd 64FU
Co Rd 64FV
Co Rd 64FW
Co Rd 64FX
Co Rd 64FY
Co Rd 64FZ
Co Rd 64GA
Co Rd 64GB
Co Rd 64GC
Co Rd 64GD
Co Rd 64GE
Co Rd 64GF
Co Rd 64GG
Co Rd 64GH
Co Rd 64GI
Co Rd 64GJ
Co Rd 64GK
Co Rd 64GL
Co Rd 64GM
Co Rd 64GN
Co Rd 64GO
Co Rd 64GP
Co Rd 64GQ
Co Rd 64GR
Co Rd 64GS
Co Rd 64GT
Co Rd 64GU
Co Rd 64GV
Co Rd 64GW
Co Rd 64GX
Co Rd 64GY
Co Rd 64GZ
Co Rd 64HA
Co Rd 64HB
Co Rd 64HC
Co Rd 64HD
Co Rd 64HE
Co Rd 64HF
Co Rd 64HG
Co Rd 64HH
Co Rd 64HI
Co Rd 64HJ
Co Rd 64HK
Co Rd 64HL
Co Rd 64HM
Co Rd 64HN
Co Rd 64HO
Co Rd 64HP
Co Rd 64HQ
Co Rd 64HR
Co Rd 64HS
Co Rd 64HT
Co Rd 64HU
Co Rd 64HV
Co Rd 64HW
Co Rd 64HX
Co Rd 64HY
Co Rd 64HZ
Co Rd 64IA
Co Rd 64IB
Co Rd 64IC
Co Rd 64ID
Co Rd 64IE
Co Rd 64IF
Co Rd 64IG
Co Rd 64IH
Co Rd 64II
Co Rd 64IJ
Co Rd 64IK
Co Rd 64IL
Co Rd 64IM
Co Rd 64IN
Co Rd 64IO
Co Rd 64IP
Co Rd 64IQ
Co Rd 64IR
Co Rd 64IS
Co Rd 64IT
Co Rd 64IU
Co Rd 64IV
Co Rd 64IW
Co Rd 64IX
Co Rd 64IY
Co Rd 64IZ
Co Rd 64JA
Co Rd 64JB
Co Rd 64JC
Co Rd 64JD
Co Rd 64JE
Co Rd 64JF
Co Rd 64JG
Co Rd 64JH
Co Rd 64JI
Co Rd 64JJ
Co Rd 64JK
Co Rd 64JL
Co Rd 64JM
Co Rd 64JN
Co Rd 64JO
Co Rd 64JP
Co Rd 64JQ
Co Rd 64JR
Co Rd 64JS
Co Rd 64JT
Co Rd 64JU
Co Rd 64JV
Co Rd 64JW
Co Rd 64JX
Co Rd 64JY
Co Rd 64JZ
Co Rd 64KA
Co Rd 64KB
Co Rd 64KC
Co Rd 64KD
Co Rd 64KE
Co Rd 64KF
Co Rd 64KG
Co Rd 64KH
Co Rd 64KI
Co Rd 64KJ
Co Rd 64KK
Co Rd 64KL
Co Rd 64KM
Co Rd 64KN
Co Rd 64KO
Co Rd 64KP
Co Rd 64KQ
Co Rd 64KR
Co Rd 64KS
Co Rd 64KT
Co Rd 64KU
Co Rd 64KV
Co Rd 64KW
Co Rd 64KX
Co Rd 64KY
Co Rd 64KZ
Co Rd 64LA
Co Rd 64LB
Co Rd 64LC
Co Rd 64LD
Co Rd 64LE
Co Rd 64LF
Co Rd 64LG
Co Rd 64LH
Co Rd 64LI
Co Rd 64LJ
Co Rd 64LK
Co Rd 64LL
Co Rd 64LM
Co Rd 64LN
Co Rd 64LO
Co Rd 64LP
Co Rd 64LQ
Co Rd 64LR
Co Rd 64LS
Co Rd 64LT
Co Rd 64LU
Co Rd 64LV
Co Rd 64LW
Co Rd 64LX
Co Rd 64LY
Co Rd 64LZ
Co Rd 64MA
Co Rd 64MB
Co Rd 64MC
Co Rd 64MD
Co Rd 64ME
Co Rd 64MF
Co Rd 64MG
Co Rd 64MH
Co Rd 64MI
Co Rd 64MJ
Co Rd 64MK
Co Rd 64ML
Co Rd 64MM
Co Rd 64MN
Co Rd 64MO
Co Rd 64MP
Co Rd 64MQ
Co Rd 64MR
Co Rd 64MS
Co Rd 64MT
Co Rd 64MU
Co Rd 64MV
Co Rd 64MW
Co Rd 64MX
Co Rd 64MY
Co Rd 64MZ
Co Rd 64NA
Co Rd 64NB
Co Rd 64NC
Co Rd 64ND
Co Rd 64NE
Co Rd 64NF
Co Rd 64NG
Co Rd 64NH
Co Rd 64NI
Co Rd 64NJ
Co Rd 64NK
Co Rd 64NL
Co Rd 64NM
Co Rd 64NN
Co Rd 64NO
Co Rd 64NP
Co Rd 64NQ
Co Rd 64NR
Co Rd 64NS
Co Rd 64NT
Co Rd 64NU
Co Rd 64NV
Co Rd 64NW
Co Rd 64NX
Co Rd 64NY
Co Rd 64NZ
Co Rd 64OA
Co Rd 64OB
Co Rd 64OC
Co Rd 64OD
Co Rd 64OE
Co Rd 64OF
Co Rd 64OG
Co Rd 64OH
Co Rd 64OI
Co Rd 64OJ
Co Rd 64OK
Co Rd 64OL
Co Rd 64OM
Co Rd 64ON
Co Rd 64OO
Co Rd 64OP
Co Rd 64OQ
Co Rd 64OR
Co Rd 64OS
Co Rd 64OT
Co Rd 64OU
Co Rd 64OV
Co Rd 64OW
Co Rd 64OX
Co Rd 64OY
Co Rd 64OZ
Co Rd 64PA
Co Rd 64PB
Co Rd 64PC
Co Rd 64PD
Co Rd 64PE
Co Rd 64PF
Co Rd 64PG
Co Rd 64PH
Co Rd 64PI
Co Rd 64PJ
Co Rd 64PK
Co Rd 64PL
Co Rd 64PM
Co Rd 64PN
Co Rd 64PO
Co Rd 64PP
Co Rd 64PQ
Co Rd 64PR
Co Rd 64PS
Co Rd 64PT
Co Rd 64PU
Co Rd 64PV
Co Rd 64PW
Co Rd 64PX
Co Rd 64PY
Co Rd 64PZ
Co Rd 64QA
Co Rd 64QB
Co Rd 64QC
Co Rd 64QD
Co Rd 64QE
Co Rd 64QF
Co Rd 64QG
Co Rd 64QH
Co Rd 64QI
Co Rd 64QJ
Co Rd 64QK
Co Rd 64QL
Co Rd 64QM
Co Rd 64QN
Co Rd 64QO
Co Rd 64QP
Co Rd 64QQ
Co Rd 64QR
Co Rd 64QS
Co Rd 64QT
Co Rd 64QU
Co Rd 64QV
Co Rd 64QW
Co Rd 64QX
Co Rd 64QY
Co Rd 64QZ
Co Rd 64RA
Co Rd 64RB
Co Rd 64RC
Co Rd 64RD
Co Rd 64RE
Co Rd 64RF
Co Rd 64RG
Co Rd 64RH
Co Rd 64RI
Co Rd 64RJ
Co Rd 64RK
Co Rd 64RL
Co Rd 64RM
Co Rd 64RN
Co Rd 64RO
Co Rd 64RP
Co Rd 64RQ
Co Rd 64RR
Co Rd 64RS
Co Rd 64RT
Co Rd 64RU
Co Rd 64RV
Co Rd 64RW
Co Rd 64RX
Co Rd 64RY
Co Rd 64RZ
Co Rd 64SA
Co Rd 64SB
Co Rd 64SC
Co Rd 64SD
Co Rd 64SE
Co Rd 64SF
Co Rd 64SG
Co Rd 64SH
Co Rd 64SI
Co Rd 64SJ
Co Rd 64SK
Co Rd 64SL
Co Rd 64SM
Co Rd 64SN
Co Rd 64SO
Co Rd 64SP
Co Rd 64SQ
Co Rd 64SR
Co Rd 64SS
Co Rd 64ST
Co Rd 64SU
Co Rd 64SV
Co Rd 64SW
Co Rd 64SX
Co Rd 64SY
Co Rd 64SZ
Co Rd 64TA
Co Rd 64TB
Co Rd 64TC
Co Rd 64TD
Co Rd 64TE
Co Rd 64TF
Co Rd 64TG
Co Rd 64TH
Co Rd 64TI
Co Rd 64TJ
Co Rd 64TK
Co Rd 64TL
Co Rd 64TM
Co Rd 64TN
Co Rd 64TO
Co Rd 64TP
Co Rd 64TQ
Co Rd 64TR
Co Rd 64TS
Co Rd 64TT
Co Rd 64TU
Co Rd 64TV
Co Rd 64TW
Co Rd 64TX
Co Rd 64TY
Co Rd 64TZ
Co Rd 64UA
Co Rd 64UB
Co Rd 64UC
Co Rd 64UD
Co Rd 64UE
Co Rd 64UF
Co Rd 64UG
Co Rd 64UH
Co Rd 64UI
Co Rd 64UJ
Co Rd 64UK
Co Rd 64UL
Co Rd 64UM
Co Rd 64UN
Co Rd 64UO
Co Rd 64UP
Co Rd 64UQ
Co Rd 64UR
Co Rd 64US
Co Rd 64UT
Co Rd 64UU
Co Rd 64UV
Co Rd 64UW
Co Rd 64UX
Co Rd 64UY
Co Rd 64UZ
Co Rd 64VA
Co Rd 64VB
Co Rd 64VC
Co Rd 64VD
Co Rd 64VE
Co Rd 64VF
Co Rd 64VG
Co Rd 64VH
Co Rd 64VI
Co Rd 64VJ
Co Rd 64VK
Co Rd 64VL
Co Rd 64VM
Co Rd 64VN
Co Rd 64VO
Co Rd 64VP
Co Rd 64VQ
Co Rd 64VR
Co Rd 64VS
Co Rd 64VT
Co Rd 64VU
Co Rd 64VV
Co Rd 64VW
Co Rd 64VX
Co Rd 64VY
Co Rd 64VZ
Co Rd 64WA
Co Rd 64WB
Co Rd 64WC
Co Rd 64WD
Co Rd 64WE
Co Rd 64WF
Co Rd 64WG
Co Rd 64WH
Co Rd 64WI
Co Rd 64WJ
Co Rd 64WK
Co Rd 64WL
Co Rd 64WM
Co Rd 64WN
Co Rd 64WO
Co Rd 64WP
Co Rd 64WQ
Co Rd 64WR
Co Rd 64WS
Co Rd 64WT
Co Rd 64WU
Co Rd 64WV
Co Rd 64WW
Co Rd 64WX
Co Rd 64WY
Co Rd 64WZ
Co Rd 64XA
Co Rd 64XB
Co Rd 64XC
Co Rd 64XD
Co Rd 64XE
Co Rd 64XF
Co Rd 64XG
Co Rd 64XH
Co Rd 64XI
Co Rd 64XJ
Co Rd 64XK
Co Rd 64XL
Co Rd 64XM
Co Rd 64XN
Co Rd 64XO
Co Rd 64XP
Co Rd 64XQ
Co Rd 64XR
Co Rd 64XS
Co Rd 64XT
Co Rd 64XU
Co Rd 64XV
Co Rd 64XW
Co Rd 64XX
Co Rd 64XY
Co Rd 64XZ
Co Rd 64YA
Co Rd 64YB
Co Rd 64YC
Co Rd 64YD
Co Rd 64YE
Co Rd 64YF
Co Rd 64YG
Co Rd 64YH
Co Rd 64YI
Co Rd 64YJ
Co Rd 64YK
Co Rd 64YL
Co Rd 64YM
Co Rd 64YN
Co Rd 64YO
Co Rd 64YP
Co Rd 64YQ
Co Rd 64YR
Co Rd 64YS
Co Rd 64YT
Co Rd 64YU
Co Rd 64YV
Co Rd 64YW
Co Rd 64YX
Co Rd 64YY
Co Rd 64YZ
Co Rd 64ZA
Co Rd 64ZB
Co Rd 64ZC
Co Rd 64ZD
Co Rd 64ZE
Co Rd 64ZF
Co Rd 64ZG
Co Rd 64ZH
Co Rd 64ZI
Co Rd 64ZJ
Co Rd 64ZK
Co Rd 64ZL
Co Rd 64ZM
Co Rd 64ZN
Co Rd 64ZO
Co Rd 64ZP
Co Rd 64ZQ
Co Rd 64ZR
Co Rd 64ZS
Co Rd 64ZT
Co Rd 64ZU
Co Rd 64ZV
Co Rd 64ZW
Co Rd 64ZX
Co Rd 64ZY
Co Rd 64ZZ
Co Rd 65A
Co Rd 65B
Co Rd 65C
Co Rd 65D
Co Rd 65E
Co Rd 65F
Co Rd 65G
Co Rd 65H
Co Rd 65I
Co Rd 65J
Co Rd 65K
Co Rd 65L
Co Rd 65M
Co Rd 65N
Co Rd 65O
Co Rd 65P
Co Rd 65Q
Co Rd 65R
Co Rd 65S
Co Rd 65T
Co Rd 65U
Co Rd 65V
Co Rd 65W
Co Rd 65X
Co Rd 65Y
Co Rd 65Z
Co Rd 66A
Co Rd 66B
Co Rd 66C
Co Rd 66D
Co Rd 66E
Co Rd 66F
Co Rd 66G
Co Rd 66H
Co Rd 66I
Co Rd 66J
Co Rd 66K
Co Rd 66L
Co Rd 66M
Co Rd 66N
Co Rd 66O
Co Rd 66P
Co Rd 66Q
Co Rd 66R
Co Rd 66S
Co Rd 66T
Co Rd 66U
Co Rd 66V
Co Rd 66W
Co Rd 66X
Co Rd 66Y
Co Rd 66Z
Co Rd 67A
Co Rd 67B
Co Rd 67C
Co Rd 67D
Co Rd 67E
Co Rd 67F
Co Rd 67G
Co Rd 67H
Co Rd 67I
Co Rd 67J
Co Rd 67K
Co Rd 67L
Co Rd 67M
Co Rd 67N
Co Rd 67O
Co Rd 67P
Co Rd 67Q
Co Rd 67R
Co Rd 67S
Co Rd 67T
Co Rd 67U
Co Rd 67V
Co Rd 67W
Co Rd 67X
Co Rd 67Y
Co Rd 67Z
Co Rd 68A
Co Rd 68B
Co Rd 68C
Co Rd 68D
Co Rd 68E
Co Rd 68F
Co Rd 68G
Co Rd 68H
Co Rd 68I
Co Rd 68J
Co Rd 68K
Co Rd 68L
Co Rd 68M
Co Rd 68N
Co Rd 68O
Co Rd 68P
Co Rd 68Q
Co Rd 68R
Co Rd 68S
Co Rd 68T
Co Rd 68U
Co Rd 68V
Co Rd 68W
Co Rd 68X
Co Rd 68Y
Co Rd 68Z
Co Rd 69A
Co Rd 69B
Co Rd 69C
Co Rd 69D
Co Rd 69E
Co Rd 69F
Co Rd 69G
Co Rd 69H
Co Rd 69I
Co Rd 69J
Co Rd 69K
Co Rd 69L
Co Rd 69M
Co Rd 69N
Co Rd 69O
Co Rd 69P
Co Rd 69Q
Co Rd 69R
Co Rd 69S
Co Rd 69T
Co Rd 69U
Co Rd 69V
Co Rd 69W
Co Rd 69X
Co Rd 69Y
Co Rd 69Z
Co Rd 70A
Co Rd 70B
Co Rd 70C
Co Rd 70D
Co Rd 70E
Co Rd 70F
Co Rd 70G
Co Rd 70H
Co Rd 70I
Co Rd 70J
Co Rd 70K
Co Rd 70L
Co Rd 70M
Co Rd 70N
Co Rd 70O
Co Rd 70P
Co Rd 70Q
Co Rd 70R
Co Rd 70S
Co Rd 70T
Co Rd 70U
Co Rd 70V
Co Rd 70W
Co Rd 70X
Co Rd 70Y
Co Rd 70Z
Co Rd 71A
Co Rd 71B
Co Rd 71C
Co Rd 71D
Co Rd 71E
Co Rd 71F
Co Rd 71G
Co Rd 71H
Co Rd 71I
Co Rd 71J
Co Rd 71K
Co Rd 71L
Co Rd 71M
Co Rd 71N
Co Rd 71O
Co Rd 71P
Co Rd 71Q
Co Rd 71R
Co Rd 71S
Co Rd 71T
Co Rd 71U
Co Rd 71V
Co Rd 71W
Co Rd 71X
Co Rd 71Y
Co Rd 71Z
Co Rd 72A
Co Rd 72B
Co Rd 72C
Co Rd 72D
Co Rd 72E
Co Rd 72F
Co Rd 72G
Co Rd 72H
Co Rd 72I
Co Rd 72J
Co Rd 72K
Co Rd 72L
Co Rd 72M
Co Rd 72N
Co Rd 72O
Co Rd 72P
Co Rd 72Q
Co Rd 72R
Co Rd 72S
Co Rd 72T
Co Rd 72U
Co Rd 72V
Co Rd 72W
Co Rd 72X
Co Rd 72Y
Co Rd 72Z
Co Rd 73A
Co Rd 73B
Co Rd 73C
Co Rd 73D
Co Rd 73E
Co Rd 73F
Co Rd 73G
Co Rd 73H
Co Rd 73I
Co Rd 73J
Co Rd 73K
Co Rd 73L
Co Rd 73M
Co Rd 73N
Co Rd 73O
Co Rd 73P
Co Rd 73Q
Co Rd 73R
Co Rd 73S
Co Rd 73T
Co Rd 73U
Co Rd 73V
Co Rd 73W
Co Rd 73X
Co Rd 73Y
Co Rd 73Z
Co Rd 74A
Co Rd 74B
Co Rd 74C
Co Rd 74D
Co Rd 74E
Co Rd 74F
Co Rd 74G
Co Rd 74H
Co Rd 74I
Co Rd 74J
Co Rd 74K
Co Rd 74L
Co Rd 74M
Co Rd 74N
Co Rd 74O
Co Rd 74P
Co Rd 74Q
Co Rd 74R
Co Rd 74S
Co Rd 74T
Co Rd 74U
Co Rd 74V
Co Rd 74W
Co Rd 74X
Co Rd 74Y
Co Rd 74Z
Co Rd 75A
Co Rd 75B
Co Rd 75C
Co Rd 75D
Co Rd 75E
Co Rd 75F
Co Rd 75G
Co Rd 75H
Co Rd 75I
Co Rd 75J
Co Rd 75K
Co Rd 75L
Co Rd 75M
Co Rd 75N
Co Rd 75O
Co Rd 75P
Co Rd 75Q
Co Rd 75R
Co Rd 75S
Co Rd 75T
Co Rd 75U
Co Rd 75V
Co Rd 75W
Co Rd 75X
Co Rd 75Y
Co Rd 75Z
Co Rd 76A
Co Rd 76B
Co Rd 76C
Co Rd 76D
Co Rd 76E
Co Rd 76F
Co Rd 76G
Co Rd 76H
Co Rd 76I
Co Rd 76J
Co Rd 76K
Co Rd 76L
Co Rd 76M
Co Rd 76N
Co Rd 76O
Co Rd 76P
Co Rd 76Q
Co Rd 76R
Co Rd 76S
Co Rd 76T
Co Rd 76U
Co Rd 76V
Co Rd 76W
Co Rd 76X
Co Rd 76Y
Co Rd 76Z
Co Rd 77A
Co Rd 77B
Co Rd 77C
Co Rd 77D
Co Rd 77E
Co Rd 77F
Co Rd 77G
Co Rd 77H
Co Rd 77I
Co Rd 77J
Co Rd 77K
Co Rd 77L
Co Rd 77M
Co Rd 77N
Co Rd 77O
Co Rd 77P
Co Rd 77Q
Co Rd 77R
Co Rd 77S
Co Rd 77T
Co Rd 77U
Co Rd 77V
Co Rd 77W
Co Rd 77X
Co Rd 77Y
Co Rd 77Z
Co Rd 78A
Co Rd 78B
Co Rd 78C
Co Rd 78D
Co Rd 78E
Co Rd 78F
Co Rd 78G
Co Rd 78H
Co Rd 78I
Co Rd 78J
Co Rd 78K
Co Rd 78L
Co Rd 78M
Co Rd 78N
Co Rd 78O
Co Rd 78P
Co Rd 78Q
Co Rd 78R
Co Rd 78S
Co Rd 78T
Co Rd 78U
Co Rd 78V
Co Rd 78W
Co Rd 78X
Co Rd 78Y
Co Rd 78Z
Co Rd 79A
Co Rd 79B
Co Rd 79C
Co Rd 79D
Co Rd 79E
Co Rd 79F
Co Rd 79G
Co Rd 79H
Co Rd 79I
Co Rd 79J
Co Rd 79K
Co Rd 79L
Co Rd 79M
Co Rd 79N
Co Rd 79O
Co Rd 79P
Co Rd 79Q
Co Rd 79R
Co Rd 79S
Co Rd 79T
Co Rd 79U
Co Rd 79V
Co Rd 79W
Co Rd 79X
Co Rd 79Y
Co Rd 79Z
Co Rd 80A
Co Rd 80B
Co Rd 80C
Co Rd 80D
Co Rd 80E
Co Rd 80F
Co Rd 80G
Co Rd 80H
Co Rd 80I
Co Rd 80J
Co Rd 80K
Co Rd 80L
Co Rd 80M
Co Rd 80N
Co Rd 80O
Co Rd 80P
Co Rd 80Q
Co Rd 80R
Co Rd 80S
Co Rd 80T
Co Rd 80U
Co Rd 80V
Co Rd 80W
Co Rd 80X
Co Rd 80Y
Co Rd 80Z
Co Rd 81A
Co Rd 81B
Co Rd 81C
Co Rd 81D
Co Rd 81E
Co Rd 81F
Co Rd 81G
Co Rd 81H
Co Rd 81I
Co Rd 81J
Co Rd 81K
Co Rd 81L
Co Rd 81M
Co Rd 81N
Co Rd 81O
Co Rd 81P
Co Rd 81Q
Co Rd 81R
Co Rd 81S
Co Rd 81T
Co Rd 81U
Co Rd 81V
Co Rd 81W
Co Rd 81X
Co Rd 81Y
Co Rd 81Z
Co Rd 82A
Co Rd 82B
Co Rd 82C
Co Rd 82D
Co Rd 82E
Co Rd 82F
Co Rd 82G
Co Rd 82H
Co Rd 82I
Co Rd 82J
Co Rd 82K
Co Rd 82L
Co Rd 82M
Co Rd 82N
Co Rd 82O
Co Rd 82P
Co Rd 82Q
Co Rd 82R
Co Rd 82S
Co Rd 82T
Co Rd 82U
Co Rd 82V
Co Rd 82W
Co Rd 82X
Co Rd 82Y
Co Rd 82Z
Co Rd 83A
Co Rd 83B
Co Rd 83C
Co Rd 83D
Co Rd 83E
Co Rd 83F
Co Rd 83G
Co Rd 83H
Co Rd 83I
Co Rd 83J
Co Rd 83K
Co Rd 83L
Co Rd 83M
Co Rd 83N
Co Rd 83O
Co Rd 83P
Co Rd 83Q
Co Rd 83R
Co Rd 83S
Co Rd 83T
Co Rd 83U
Co Rd 83V
Co Rd 83W
Co Rd 83X
Co Rd 83Y
Co Rd 83Z
Co Rd 84A
Co Rd 84B
Co Rd 84C
Co Rd 84D
Co Rd 84E
Co Rd 84F
Co Rd 84G
Co Rd 84H
Co Rd 84I
Co Rd 84J
Co Rd 84K
Co Rd 84L
Co Rd 84M
Co Rd 84N
Co Rd 84O
Co Rd 84P
Co Rd 84Q
Co Rd 84R
Co Rd 84S
Co Rd 84T
Co Rd 84U
Co Rd 84V
Co Rd 84W
Co Rd 84X
Co Rd 84Y
Co Rd 84Z
Co Rd 85A
Co Rd 85B
Co Rd 85C
Co Rd 85D
Co Rd 85E
Co Rd 85F
Co Rd 85G
Co Rd 85H
Co Rd 85I
Co Rd 85J
Co Rd 85K
Co Rd 85L
Co Rd 85M
Co Rd 85N
Co Rd 85O
Co Rd 85P
Co Rd 85Q
Co Rd 85R
Co Rd 85S
Co Rd 85T
Co Rd 85U
Co Rd 85V
Co Rd 85W
Co Rd 85X
Co Rd 85Y
Co Rd 85Z
Co Rd 86A
Co Rd 86B
Co Rd 86C
Co Rd 86D
Co Rd 86E
Co Rd 86F
Co Rd 86G
Co Rd 86H
Co Rd 86I
Co Rd 86J
Co Rd 86K
Co Rd 86L
Co Rd 86M
Co Rd 86N
Co Rd 86O
Co Rd 86P
Co Rd 86Q
Co Rd 86R
Co Rd 86S
Co Rd 86T
Co Rd 86U
Co Rd 86V
Co Rd 86W
Co Rd 86X
Co Rd 86Y
Co Rd 86Z
Co Rd 87A
Co Rd 87B
Co Rd 87C
Co Rd 87D
Co Rd 87E
Co Rd 87F
Co Rd 87G
Co Rd 87H
Co Rd 87I
Co Rd 87J
Co Rd 87K
Co Rd 87L
Co Rd 87M
Co Rd 87N
Co Rd 87O
Co Rd 87P
Co Rd 87Q
Co Rd 87R
Co Rd 87S
Co Rd 87T
Co Rd 87U
Co Rd 87V
Co Rd 87W
Co Rd 87X
Co Rd 87Y
Co Rd 87Z
Co Rd 88A
Co Rd 88B
Co Rd 88C
Co Rd 88D
Co Rd 88E
Co Rd 88F
Co Rd 88G
Co Rd 88H
Co Rd 88I
Co Rd 88J
Co Rd 88K
Co Rd 88L
Co Rd 88M
Co Rd 88N
Co Rd 88O
Co Rd 88P
Co Rd 88Q
Co Rd 88R
Co Rd 88S
Co Rd 88T
Co Rd 88U
Co Rd 88V
Co Rd 88W
Co Rd 88X
Co Rd 88Y
Co Rd 88Z
Co Rd 89A
Co Rd 89B
Co Rd 89C
Co Rd 89D
Co Rd 89E
Co Rd 89F
Co Rd 89G
Co Rd 89H
Co Rd 89I
Co Rd 89J
Co Rd 89K
Co Rd 89L
Co Rd 89M
Co Rd 89N
Co Rd 89O
Co Rd 89P
Co Rd 89Q
Co Rd 89R
Co Rd 89S
Co Rd 89T
Co Rd 89U
Co Rd 89V
Co Rd 89W
Co Rd 89X
Co Rd 89Y
Co Rd 89Z
Co Rd 90A
Co Rd 90B
Co Rd 90C
Co Rd 90D
Co Rd 90E
Co Rd 90F
Co Rd 90G
Co Rd 90H
Co Rd 90I
Co Rd 90J
Co Rd 90K
Co Rd 90L
Co Rd 90M
Co Rd 90N
Co Rd 90O
Co Rd 90P
Co Rd 90Q
Co Rd 90R
Co Rd 90S
Co Rd 90T
Co Rd 90U
Co Rd 90V
Co Rd 90W
Co Rd 90X
Co Rd 90Y
Co Rd 90Z
Co Rd 91A
Co Rd 91B
Co Rd 91C
Co Rd 91D
Co Rd 91E
Co Rd 91F
Co Rd 91G
Co Rd 91H
Co Rd 91I
Co Rd 91J
Co Rd 91K
Co Rd 91L
Co Rd 91M
Co Rd 91N
Co Rd 91O
Co Rd 91P
Co Rd 91Q
Co Rd 91R
Co Rd 91S
Co Rd 91T
Co Rd 91U
Co Rd 91V
Co Rd 91W
Co Rd 91X
Co Rd 91Y
Co Rd 91Z
Co Rd 92A
Co Rd 92B
Co Rd 92C
Co Rd 92D
Co Rd 92E
Co Rd 92F
Co Rd 92G
Co Rd 92H
Co Rd 92I
Co Rd 92J
Co Rd 92K
Co Rd 92L
Co Rd 92M
Co Rd 92N
Co Rd 92O
Co Rd 92P
Co Rd 92Q
Co Rd 92R
Co Rd 92S
Co Rd 92T
Co Rd 92U
Co Rd 92V
Co Rd 92W
Co Rd 92X
Co Rd 92Y
Co Rd 92Z
Co Rd 93A
Co Rd 93B
Co Rd 93C
Co Rd 93D
Co Rd 93E
Co Rd 93F
Co Rd 93G
Co Rd 93H
Co Rd 93I
Co Rd 93J
Co Rd 93K
Co Rd 93L
Co Rd 93M
Co Rd 93N
Co Rd 93O
Co Rd 93P
Co Rd 93Q
Co Rd 93R
Co Rd 93S
Co Rd 93T
Co Rd 93U
Co Rd 93V
Co Rd 93W
Co Rd 93X
Co Rd 93Y
Co Rd 93Z
Co Rd 94A
Co Rd 94B
Co Rd 94C
Co Rd 94D
Co Rd 94E
Co Rd 94F
Co Rd 94G
Co Rd 94H
Co Rd 94I
Co Rd 94J
Co Rd 94K
Co Rd 94L
Co Rd 94M
Co Rd 94N
Co Rd 94O
Co Rd 94P
Co Rd 94Q
Co Rd 94R
Co Rd 94S
Co Rd 94T
Co Rd 94U
Co Rd 94V
Co Rd 94W
Co Rd 94X
Co Rd 94Y
Co Rd 94Z
Co Rd 95A
Co Rd 95B
Co Rd 95C
Co Rd 95D
Co Rd 95E
Co Rd 95F
Co Rd 95G
Co Rd 95H
Co Rd 95I
Co Rd 95J
Co Rd 95K
Co Rd 95L
Co Rd 95M
Co Rd 95N
Co Rd 95O
Co Rd 95P
Co Rd 95Q
Co Rd 95R
Co Rd 95S
Co Rd 95T
Co Rd 95U
Co Rd 95V
Co Rd 95W
Co Rd 95X
Co Rd 95Y
Co Rd 95Z
Co Rd 96A
Co Rd 96B
Co Rd 96C
Co Rd 96D
Co Rd 96E
Co Rd 96F
Co Rd 96G
Co Rd 96H
Co Rd 96I
Co Rd 96J
Co Rd 96K
Co Rd 96L
Co Rd 96M
Co Rd 96N
Co Rd 96O
Co Rd 96P
Co Rd 96Q
Co Rd 96R
Co Rd 96S
Co Rd 96T
Co Rd 96U
Co Rd 96V
Co Rd 96W
Co Rd 96X
Co Rd 96Y
Co Rd 96Z
Co Rd 97A
Co Rd 97B
Co Rd 97C
Co Rd 97D
Co Rd 97E
Co Rd 97F
Co Rd 97G
Co Rd 97H
Co Rd 97I
Co Rd 97J
Co Rd 97K
Co Rd 97L
Co Rd 97M
Co Rd 97N
Co Rd 97O
Co Rd 97P
Co Rd 97Q
Co Rd 97R
Co Rd 97S
Co Rd 97T
Co Rd 97U
Co Rd 97V
Co Rd 97W
Co Rd 97X
Co Rd 97Y
Co Rd 97Z
Co Rd 98A
Co Rd 98B
Co Rd 98C
Co Rd 98D
Co Rd 98E
Co Rd 98F
Co Rd 98G
Co Rd 98H
Co Rd 98I
Co Rd 98J
Co Rd 98K
Co Rd 98L
Co Rd 98M
Co Rd 98N
Co Rd 98O
Co Rd 98P
Co Rd 98Q
Co Rd 98R
Co Rd 98S
Co Rd 98T
Co Rd 98U
Co Rd 98V
Co Rd 98W
Co Rd 98X
Co Rd 98Y
Co Rd 98Z
Co Rd 99A
Co Rd 99B
Co Rd 99C
Co Rd 99D
Co Rd 99E
Co Rd 99F
Co Rd 99G
Co Rd 99H
Co Rd 99I
Co Rd 99J
Co Rd 99K
Co Rd 99L
Co Rd 99M
Co Rd 99N
Co Rd 99O
Co Rd 99P
Co Rd 99Q
Co Rd 99R
Co Rd 99S
Co Rd 99T
Co Rd 99U
Co Rd 99V
Co Rd 99W
Co Rd 99X
Co Rd 99Y
Co Rd 99Z
Co Rd 100A
Co Rd 100B
Co Rd 100C
Co Rd 100D
Co Rd 100E
Co Rd 100F
Co Rd 100G
Co Rd 100H
Co Rd 100I

GOVERNMENTAL UNIT REFERENCE MAP (2020): Routt County, CO

LEGEND

SYMBOL DESCRIPTION	SYMBOL	LABEL STYLE
Federal American Indian Reservation		L'ANSE RESERVATION (TA 1880)
Off-Reservation Trust Land		T1880
American Indian Tribal Subdivision		SHONTO (620)
Alaska Native Regional Corporation (ANRC)		*NANA ANRC 52120*
State (or statistically equivalent entity)		NEW YORK 36
County (or statistically equivalent entity)		ERIE 029
Minor Civil Division (MCD)[1]		Lee town 41460
Census County Division (CCD)[2]		*Jemez CCD 91650*
Consolidated City		MILFORD 47500
Incorporated Place[3]		Davis 18100
Census Designated Place (CDP)[2]		*Cochiti 16560*

DESCRIPTION	SYMBOL	DESCRIPTION	SYMBOL
Interstate	I	Water Body	*Pleasant Lake*
U.S. Highway	2	Swamp or Marsh	*Okefenokee Swamp*
State Highway	4	Glacier	*Bering Glacier*
Other Road	Marsh Ln	Airport, Airfield, or Helicopter Landing Pad	Donald Airfield
Cul-de-sac		College or University	Coll/Univ
Circle		Military	Fort Belvoir
Geographic Offset or Corridor		Prison or Juvenile Detention Center	P/JDC
4WD Trail, Stairway, Alley, Walkway, or Ferry		Cemetery	Powell Cmtry
Railroad	Southern RR	Golf Course	Pinehurst GlfCrs
Pipeline or Power Line		National Park or Forest	Yosemite NP
Ridge or Fence		Other Park	St Francis Park
Property Line or Nonvisible Boundary		Outside Subject Area	
Perennial Stream	*Tumbling Cr*	Inset Area	A1
Intermittent Stream	*Piney Cr*		
Mountain Peak or Hill	*Mt. Baker*		

Where state, county, and/or MCD/CCD boundaries coincide, the map shows the boundary symbol for only the highest-ranking of these boundaries. Where American Indian reservation and American Indian tribal subdivision boundaries coincide, the map shows only the American Indian reservation boundaries.

Entity names are followed by either their FIPS code or census code; parentheses indicate a census code.

1 'MCD" indicates a false MCD. These are for Census Bureau use only.

2 The CCD and CDP boundaries represent statistical entities only and are not updated through the BAS.

3 Incorporated place name color corresponds to the incorporated place fill color.

Due to space limitations, some road names, along with other feature and geography names on the map, may not be shown.

The Census Bureau stores primary and alternate road names, but only primary road names are used to label the roads on these maps.

Key to Adjacent Sheets

6	7	
10	11	
15	16	

Sheet Location within Entity

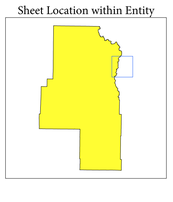

Sheet 11 of 32 PARENT sheets
Total Sheets: 37 (Index 1; Parent 32; Inset 4)

NAME: Routt County (107)
ENTITY TYPE: County or statistically equivalent entity
ST: Colorado (08)

INDEX OR PARENT SHEET #: 011
INSET SHEET #: 000000

2020 COUNTY REF MAP (PARENT)

5340208107000000011000000

All legal boundaries and names are as reported through the 2020 Boundary and Annexation Survey (BAS) and Boundary Validation Program (BVP). The boundaries shown on this map are for Census Bureau statistical data collection and tabulation purposes only; their depiction and designation for statistical purposes does not constitute a determination of jurisdictional authority or rights of ownership or entitlement.

Data Source: U.S. Census Bureau's MAF/TIGER database (TAB20), November 2020
Created by Geography Division: December 08, 2020

U.S. DEPARTMENT OF COMMERCE U.S. Census Bureau

Projection: Albers Equal Area Conic
Datum: NAD 83
Spheroid: GRS 80
1st Standard Parallel: 37 39 41
2nd Standard Parallel: 40 20 05
Central Meridian: -105 32 44
Latitude of Projection's Origin: 36 59 35
False Easting: 0
False Northing: 0

0 0.7 1.4 2.1 2.8 3.5 Kilometers
0 0.4 0.8 1.2 1.6 2 Miles
The plotted map scale is 1:24,000

N W E S

Boundary and Annexation Survey (BAS) ID: 20810700000
BAS Submission Deadline: March 1, 2021

PDF versions of the BAS maps are available at:
www.census.gov/programs-surveys/bas/geographies.html

For more information, or to request additional maps, please email geo.bas@census.gov, call 1-800-972-5651, or visit www.census.gov/programs-surveys/bas.html.

United States Census Bureau

GOVERNMENTAL UNIT REFERENCE MAP (2020): Routt County, CO

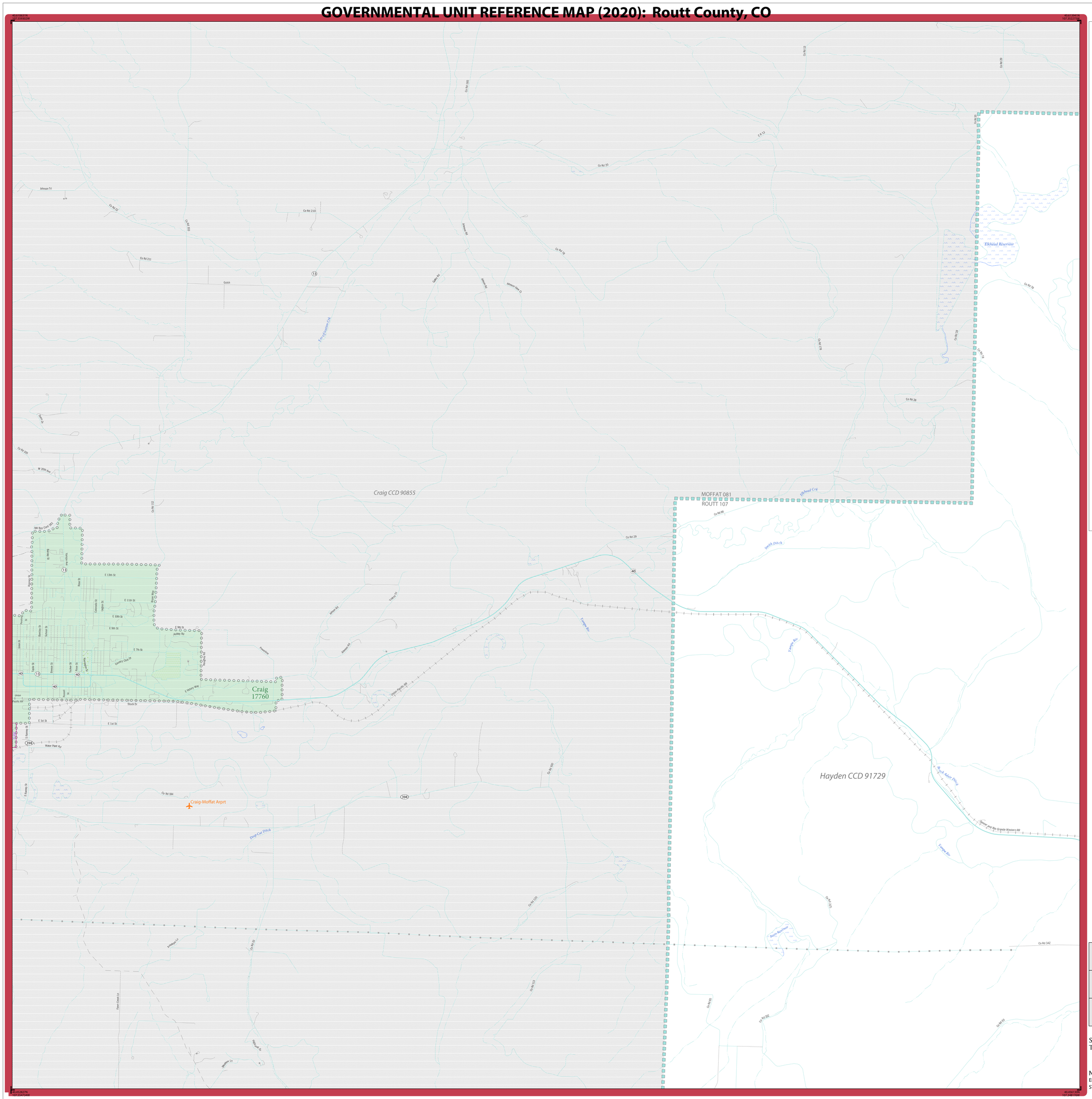
Craig CCD 90855
MOFFAT 081
ROUTT 107
Craig
17760
Craig-Moffat Arprt
Hayden CCD 91729
Elkhead Reservoir
Yampa Riv
Fortification Crk
Elkhead Crk
Smith Ditch
Deep Cut Ditch
Dry Fork Adair Ditch
Union Pacific RR
Denver and Rio Grande Western RR
Co Rd 80
Co Rd 29
Co Rd 342
Co Rd 584
Co Rd 210
Co Rd 211
Co Rd 114
Co Rd 120
Co Rd 112
Co Rd 327
Co Rd 22
Co Rd 33
Co Rd 28
Co Rd 18
Co Rd 13
Co Rd 20
Co Rd 80B
Co Rd 112
Co Rd 42
Co Rd 82
Co Rd 85
Co Rd 82
Co Rd 82
Co Rd 13
Co Rd 112
Co Rd 33
Co Rd 112
Co Rd 112
Co Rd 112

GOVERNMENTAL UNIT REFERENCE MAP (2020): Routt County, CO

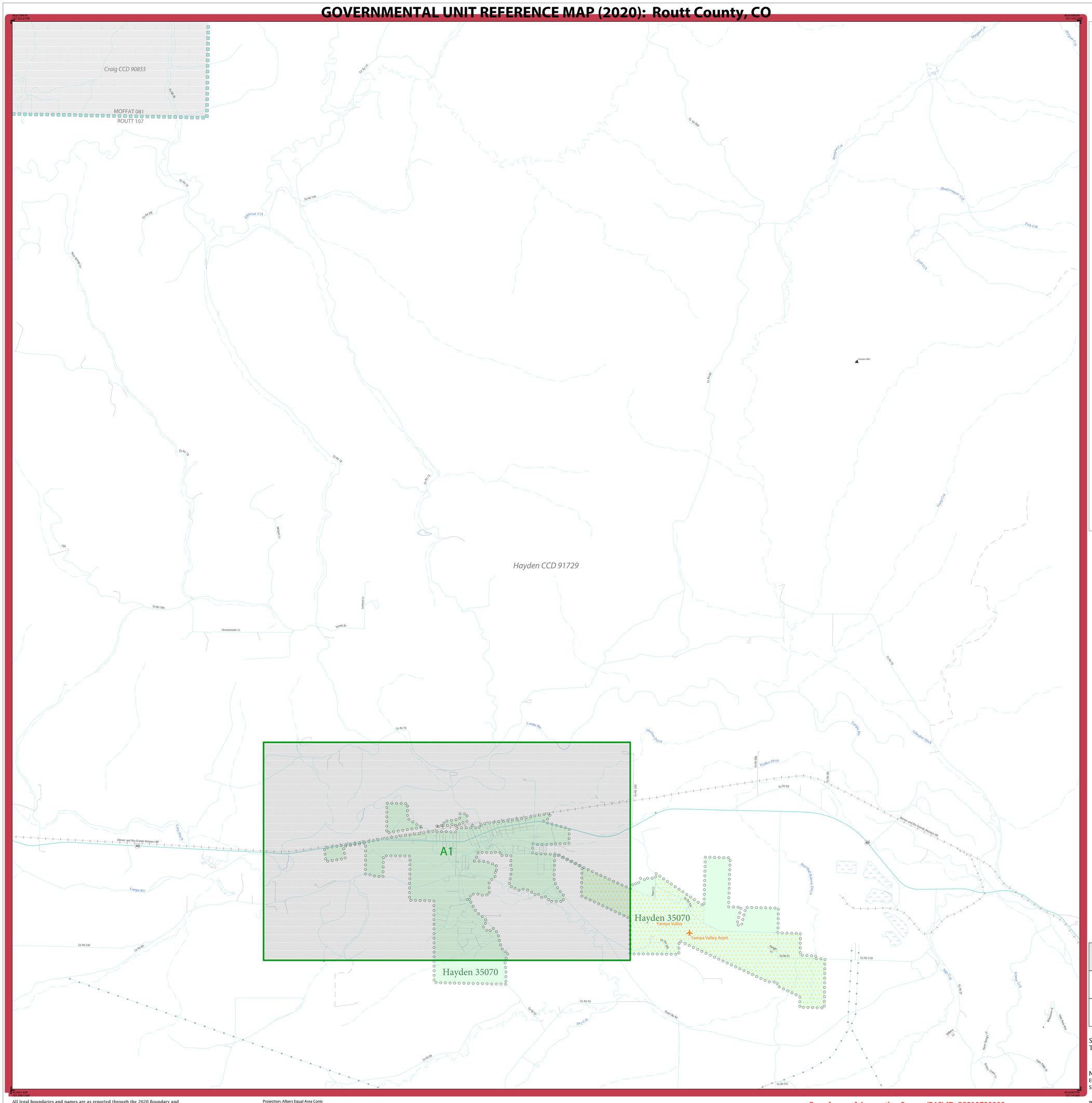

LEGEND

SYMBOL DESCRIPTION	SYMBOL	LABEL STYLE
Federal American Indian Reservation		L'ANSE RESERVATION (TA 1880)
Off-Reservation Trust Land		T1880
American Indian Tribal Subdivision		SHONTO (620)
Alaska Native Regional Corporation (ANRC)		NANA ANRC 52120
State (or statistically equivalent entity)		NEW YORK 36
County (or statistically equivalent entity)		ERIE 029
Minor Civil Division (MCD)[1]		Lee town 41460
Census County Division (CCD)[2]		Jemez CCD 91650
Consolidated City		MILFORD 47500
Incorporated Place[3]		Davis 18100
Census Designated Place (CDP)[2]		Cochiti 16560

DESCRIPTION	SYMBOL	DESCRIPTION	SYMBOL
Interstate	5	Water Body	Pleasant Lake
U.S. Highway	2	Swamp or Marsh	Okefenokee Swamp
State Highway	4	Glacier	Bering Glacier
Other Road	Marsh Ln	Airport, Airfield, or Helicopter Landing Pad	Dönärd Airfield
Cul-de-sac		College or University	Coll/Univ
Circle		Military	Fort Belvoir
Geographic Offset or Corridor		Prison or Juvenile Detention Center	P/JDC
4WD Trail, Stairway, Alley, Walkway, or Ferry		Cemetery	Powell Cmtry
Railroad	Southern RR	Golf Course	Pinehurst GlfCrs
Pipeline or Power Line		National Park or Forest	Yosemite NP
Ridge or Fence		Other Park	St Francis Park
Property Line or Nonvisible Boundary		Outside Subject Area	
Perennial Stream	Tumbling Cr	Inset Area	A1
Intermittent Stream	Piney Cr		
Mountain Peak or Hill	Mt. Baker		

Where state, county, and/or MCD/CCD boundaries coincide, the map shows the boundary symbol for only the highest-ranking of these boundaries. Where American Indian reservation and American Indian tribal subdivision boundaries coincide, the map shows only the American Indian reservation boundaries.

Entity names are followed by either their FIPS code or census code; parentheses indicate a census code.

1 'MCD*' indicates a false MCD. These are for Census Bureau use only.

2 The CCD and CDP boundaries represent statistical entities only and are not updated through the BAS.

3 Incorporated place name color corresponds to the incorporated place fill color.

Due to space limitations, some road names, along with other feature and geography names on the map, may not be shown.

The Census Bureau stores primary and alternate road names, but only primary road names are used to label the roads on these maps.

Key to Adjacent Sheets

	8	9
12	13	14
17	18	19

Sheet Location within Entity

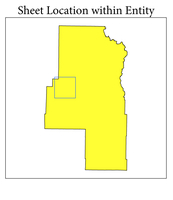

Sheet 13 of 32 PARENT sheets
Total Sheets: 37 (Index 1; Parent 32; Inset 4)

NAME: Routt County (107)
ENTITY TYPE: County or statistically equivalent entity
ST: Colorado (08)

INDEX OR PARENT SHEET #: 013
INSET SHEET #: 000000

2020 COUNTY REF MAP (PARENT)

5340208107000000013000000

All legal boundaries and names are as reported through the 2020 Boundary and Annexation Survey (BAS) and Boundary Validation Program (BVP). The boundaries shown on this map are for Census Bureau statistical data collection and tabulation purposes only; their depiction and designation for statistical purposes does not constitute a determination of jurisdictional authority or rights of ownership or entitlement.

Data Source: U.S. Census Bureau's MAF/TIGER database (TAB20), November 2020
Created by Geography Division: December 08, 2020

U.S. DEPARTMENT OF COMMERCE U.S. Census Bureau

Projection: Albers Equal Area Conic
Datum: NAD 83
Spheroid: GRS 80
1st Standard Parallel: 37 39 41
2nd Standard Parallel: 40 20 05
Central Meridian: -105 32 44
Latitude of Projection's Origin: 36 59 35
False Easting: 0
False Northing: 0

0 0.7 1.4 2.1 2.8 3.5 Kilometers
0 0.4 0.8 1.2 1.6 2 Miles
The plotted map scale is 1:24,000

N W E S

Boundary and Annexation Survey (BAS) ID: 20810700000
BAS Submission Deadline: March 1, 2021

PDF versions of the BAS maps are available at:
www.census.gov/programs-surveys/bas/geographies.html

For more information, or to request additional maps, please email geo.bas@census.gov, call 1-800-972-5651, or visit www.census.gov/programs-surveys/bas.html.

GOVERNMENTAL UNIT REFERENCE MAP (2020): Routt County, CO

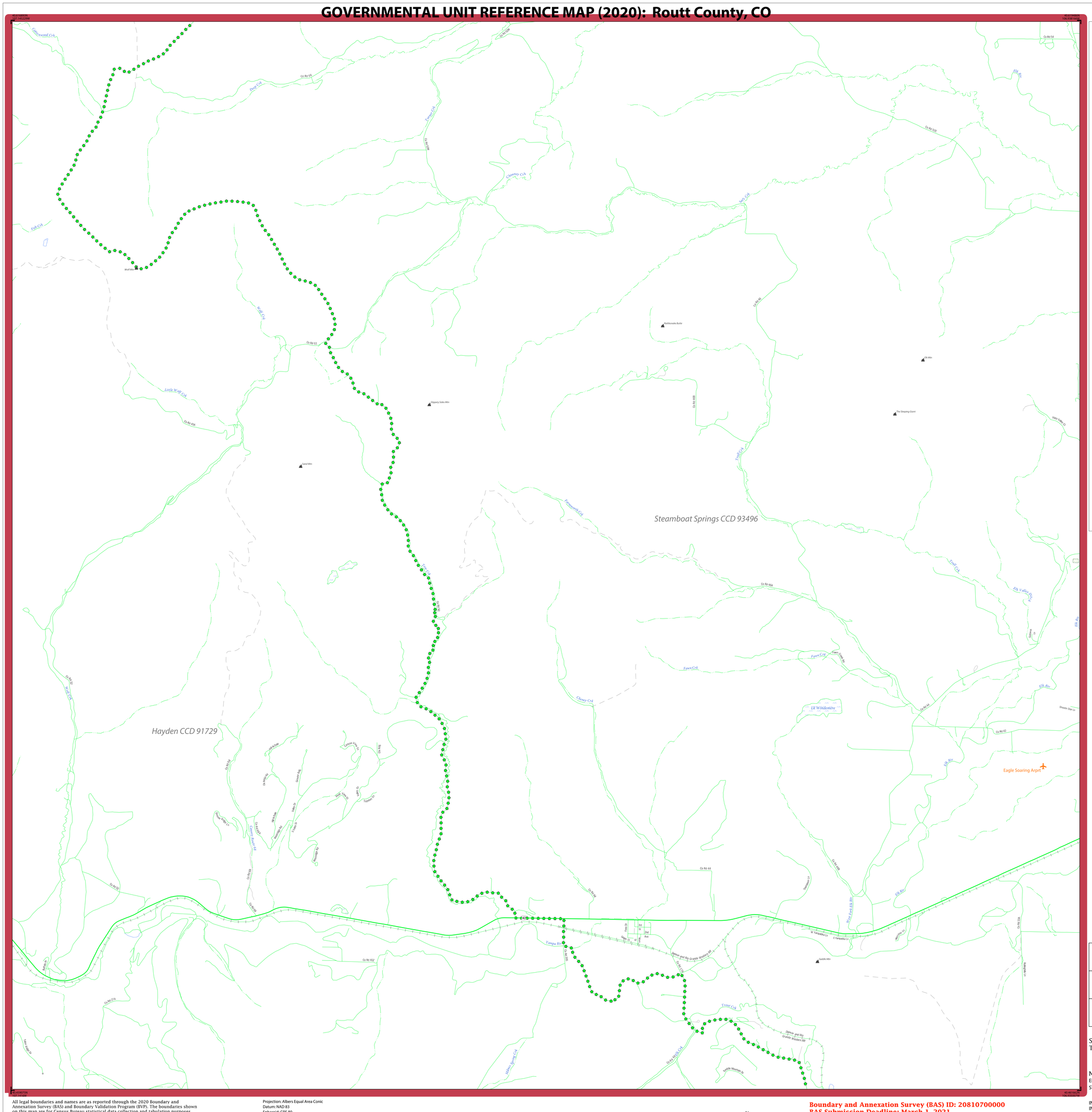
Steamboat Springs CCD 93496
Hayden CCD 91729
Eagle Soaring Arpt
LK Windemere
Co Rd 44
Co Rd 66A
Co Rd 66
Co Rd 64
Co Rd 402
Co Rd 54
Co Rd 52
Co Rd 50
Co Rd 42
Co Rd 40
Co Rd 27A
Co Rd 27
Co Rd 20
Co Rd 14
Co Rd 14A
Co Rd 14B
Co Rd 14C
Co Rd 14D
Co Rd 14E
Co Rd 14F
Co Rd 14G
Co Rd 14H
Co Rd 14I
Co Rd 14J
Co Rd 14K
Co Rd 14L
Co Rd 14M
Co Rd 14N
Co Rd 14O
Co Rd 14P
Co Rd 14Q
Co Rd 14R
Co Rd 14S
Co Rd 14T
Co Rd 14U
Co Rd 14V
Co Rd 14W
Co Rd 14X
Co Rd 14Y
Co Rd 14Z
Co Rd 15
Co Rd 15A
Co Rd 15B
Co Rd 15C
Co Rd 15D
Co Rd 15E
Co Rd 15F
Co Rd 15G
Co Rd 15H
Co Rd 15I
Co Rd 15J
Co Rd 15K
Co Rd 15L
Co Rd 15M
Co Rd 15N
Co Rd 15O
Co Rd 15P
Co Rd 15Q
Co Rd 15R
Co Rd 15S
Co Rd 15T
Co Rd 15U
Co Rd 15V
Co Rd 15W
Co Rd 15X
Co Rd 15Y
Co Rd 15Z
Co Rd 16
Co Rd 16A
Co Rd 16B
Co Rd 16C
Co Rd 16D
Co Rd 16E
Co Rd 16F
Co Rd 16G
Co Rd 16H
Co Rd 16I
Co Rd 16J
Co Rd 16K
Co Rd 16L
Co Rd 16M
Co Rd 16N
Co Rd 16O
Co Rd 16P
Co Rd 16Q
Co Rd 16R
Co Rd 16S
Co Rd 16T
Co Rd 16U
Co Rd 16V
Co Rd 16W
Co Rd 16X
Co Rd 16Y
Co Rd 16Z
Co Rd 17
Co Rd 17A
Co Rd 17B
Co Rd 17C
Co Rd 17D
Co Rd 17E
Co Rd 17F
Co Rd 17G
Co Rd 17H
Co Rd 17I
Co Rd 17J
Co Rd 17K
Co Rd 17L
Co Rd 17M
Co Rd 17N
Co Rd 17O
Co Rd 17P
Co Rd 17Q
Co Rd 17R
Co Rd 17S
Co Rd 17T
Co Rd 17U
Co Rd 17V
Co Rd 17W
Co Rd 17X
Co Rd 17Y
Co Rd 17Z
Co Rd 18
Co Rd 18A
Co Rd 18B
Co Rd 18C
Co Rd 18D
Co Rd 18E
Co Rd 18F
Co Rd 18G
Co Rd 18H
Co Rd 18I
Co Rd 18J
Co Rd 18K
Co Rd 18L
Co Rd 18M
Co Rd 18N
Co Rd 18O
Co Rd 18P
Co Rd 18Q
Co Rd 18R
Co Rd 18S
Co Rd 18T
Co Rd 18U
Co Rd 18V
Co Rd 18W
Co Rd 18X
Co Rd 18Y
Co Rd 18Z
Co Rd 19
Co Rd 19A
Co Rd 19B
Co Rd 19C
Co Rd 19D
Co Rd 19E
Co Rd 19F
Co Rd 19G
Co Rd 19H
Co Rd 19I
Co Rd 19J
Co Rd 19K
Co Rd 19L
Co Rd 19M
Co Rd 19N
Co Rd 19O
Co Rd 19P
Co Rd 19Q
Co Rd 19R
Co Rd 19S
Co Rd 19T
Co Rd 19U
Co Rd 19V
Co Rd 19W
Co Rd 19X
Co Rd 19Y
Co Rd 19Z
Co Rd 20
Co Rd 20A
Co Rd 20B
Co Rd 20C
Co Rd 20D
Co Rd 20E
Co Rd 20F
Co Rd 20G
Co Rd 20H
Co Rd 20I
Co Rd 20J
Co Rd 20K
Co Rd 20L
Co Rd 20M
Co Rd 20N
Co Rd 20O
Co Rd 20P
Co Rd 20Q
Co Rd 20R
Co Rd 20S
Co Rd 20T
Co Rd 20U
Co Rd 20V
Co Rd 20W
Co Rd 20X
Co Rd 20Y
Co Rd 20Z
Co Rd 21
Co Rd 21A
Co Rd 21B
Co Rd 21C
Co Rd 21D
Co Rd 21E
Co Rd 21F
Co Rd 21G
Co Rd 21H
Co Rd 21I
Co Rd 21J
Co Rd 21K
Co Rd 21L
Co Rd 21M
Co Rd 21N
Co Rd 21O
Co Rd 21P
Co Rd 21Q
Co Rd 21R
Co Rd 21S
Co Rd 21T
Co Rd 21U
Co Rd 21V
Co Rd 21W
Co Rd 21X
Co Rd 21Y
Co Rd 21Z
Co Rd 22
Co Rd 22A
Co Rd 22B
Co Rd 22C
Co Rd 22D
Co Rd 22E
Co Rd 22F
Co Rd 22G
Co Rd 22H
Co Rd 22I
Co Rd 22J
Co Rd 22K
Co Rd 22L
Co Rd 22M
Co Rd 22N
Co Rd 22O
Co Rd 22P
Co Rd 22Q
Co Rd 22R
Co Rd 22S
Co Rd 22T
Co Rd 22U
Co Rd 22V
Co Rd 22W
Co Rd 22X
Co Rd 22Y
Co Rd 22Z
Co Rd 23
Co Rd 23A
Co Rd 23B
Co Rd 23C
Co Rd 23D
Co Rd 23E
Co Rd 23F
Co Rd 23G
Co Rd 23H
Co Rd 23I
Co Rd 23J
Co Rd 23K
Co Rd 23L
Co Rd 23M
Co Rd 23N
Co Rd 23O
Co Rd 23P
Co Rd 23Q
Co Rd 23R
Co Rd 23S
Co Rd 23T
Co Rd 23U
Co Rd 23V
Co Rd 23W
Co Rd 23X
Co Rd 23Y
Co Rd 23Z
Co Rd 24
Co Rd 24A
Co Rd 24B
Co Rd 24C
Co Rd 24D
Co Rd 24E
Co Rd 24F
Co Rd 24G
Co Rd 24H
Co Rd 24I
Co Rd 24J
Co Rd 24K
Co Rd 24L
Co Rd 24M
Co Rd 24N
Co Rd 24O
Co Rd 24P
Co Rd 24Q
Co Rd 24R
Co Rd 24S
Co Rd 24T
Co Rd 24U
Co Rd 24V
Co Rd 24W
Co Rd 24X
Co Rd 24Y
Co Rd 24Z
Co Rd 25
Co Rd 25A
Co Rd 25B
Co Rd 25C
Co Rd 25D
Co Rd 25E
Co Rd 25F
Co Rd 25G
Co Rd 25H
Co Rd 25I
Co Rd 25J
Co Rd 25K
Co Rd 25L
Co Rd 25M
Co Rd 25N
Co Rd 25O
Co Rd 25P
Co Rd 25Q
Co Rd 25R
Co Rd 25S
Co Rd 25T
Co Rd 25U
Co Rd 25V
Co Rd 25W
Co Rd 25X
Co Rd 25Y
Co Rd 25Z
Co Rd 26
Co Rd 26A
Co Rd 26B
Co Rd 26C
Co Rd 26D
Co Rd 26E
Co Rd 26F
Co Rd 26G
Co Rd 26H
Co Rd 26I
Co Rd 26J
Co Rd 26K
Co Rd 26L
Co Rd 26M
Co Rd 26N
Co Rd 26O
Co Rd 26P
Co Rd 26Q
Co Rd 26R
Co Rd 26S
Co Rd 26T
Co Rd 26U
Co Rd 26V
Co Rd 26W
Co Rd 26X
Co Rd 26Y
Co Rd 26Z
Co Rd 27
Co Rd 27A
Co Rd 27B
Co Rd 27C
Co Rd 27D
Co Rd 27E
Co Rd 27F
Co Rd 27G
Co Rd 27H
Co Rd 27I
Co Rd 27J
Co Rd 27K
Co Rd 27L
Co Rd 27M
Co Rd 27N
Co Rd 27O
Co Rd 27P
Co Rd 27Q
Co Rd 27R
Co Rd 27S
Co Rd 27T
Co Rd 27U
Co Rd 27V
Co Rd 27W
Co Rd 27X
Co Rd 27Y
Co Rd 27Z
Co Rd 28
Co Rd 28A
Co Rd 28B
Co Rd 28C
Co Rd 28D
Co Rd 28E
Co Rd 28F
Co Rd 28G
Co Rd 28H
Co Rd 28I
Co Rd 28J
Co Rd 28K
Co Rd 28L
Co Rd 28M
Co Rd 28N
Co Rd 28O
Co Rd 28P
Co Rd 28Q
Co Rd 28R
Co Rd 28S
Co Rd 28T
Co Rd 28U
Co Rd 28V
Co Rd 28W
Co Rd 28X
Co Rd 28Y
Co Rd 28Z
Co Rd 29
Co Rd 29A
Co Rd 29B
Co Rd 29C
Co Rd 29D
Co Rd 29E
Co Rd 29F
Co Rd 29G
Co Rd 29H
Co Rd 29I
Co Rd 29J
Co Rd 29K
Co Rd 29L
Co Rd 29M
Co Rd 29N
Co Rd 29O
Co Rd 29P
Co Rd 29Q
Co Rd 29R
Co Rd 29S
Co Rd 29T
Co Rd 29U
Co Rd 29V
Co Rd 29W
Co Rd 29X
Co Rd 29Y
Co Rd 29Z
Co Rd 30
Co Rd 30A
Co Rd 30B
Co Rd 30C
Co Rd 30D
Co Rd 30E
Co Rd 30F
Co Rd 30G
Co Rd 30H
Co Rd 30I
Co Rd 30J
Co Rd 30K
Co Rd 30L
Co Rd 30M
Co Rd 30N
Co Rd 30O
Co Rd 30P
Co Rd 30Q
Co Rd 30R
Co Rd 30S
Co Rd 30T
Co Rd 30U
Co Rd 30V
Co Rd 30W
Co Rd 30X
Co Rd 30Y
Co Rd 30Z
Co Rd 31
Co Rd 31A
Co Rd 31B
Co Rd 31C
Co Rd 31D
Co Rd 31E
Co Rd 31F
Co Rd 31G
Co Rd 31H
Co Rd 31I
Co Rd 31J
Co Rd 31K
Co Rd 31L
Co Rd 31M
Co Rd 31N
Co Rd 31O
Co Rd 31P
Co Rd 31Q
Co Rd 31R
Co Rd 31S
Co Rd 31T
Co Rd 31U
Co Rd 31V
Co Rd 31W
Co Rd 31X
Co Rd 31Y
Co Rd 31Z
Co Rd 32
Co Rd 32A
Co Rd 32B
Co Rd 32C
Co Rd 32D
Co Rd 32E
Co Rd 32F
Co Rd 32G
Co Rd 32H
Co Rd 32I
Co Rd 32J
Co Rd 32K
Co Rd 32L
Co Rd 32M
Co Rd 32N
Co Rd 32O
Co Rd 32P
Co Rd 32Q
Co Rd 32R
Co Rd 32S
Co Rd 32T
Co Rd 32U
Co Rd 32V
Co Rd 32W
Co Rd 32X
Co Rd 32Y
Co Rd 32Z
Co Rd 33
Co Rd 33A
Co Rd 33B
Co Rd 33C
Co Rd 33D
Co Rd 33E
Co Rd 33F
Co Rd 33G
Co Rd 33H
Co Rd 33I
Co Rd 33J
Co Rd 33K
Co Rd 33L
Co Rd 33M
Co Rd 33N
Co Rd 33O
Co Rd 33P
Co Rd 33Q
Co Rd 33R
Co Rd 33S
Co Rd 33T
Co Rd 33U
Co Rd 33V
Co Rd 33W
Co Rd 33X
Co Rd 33Y
Co Rd 33Z
Co Rd 34
Co Rd 34A
Co Rd 34B
Co Rd 34C
Co Rd 34D
Co Rd 34E
Co Rd 34F
Co Rd 34G
Co Rd 34H
Co Rd 34I
Co Rd 34J
Co Rd 34K
Co Rd 34L
Co Rd 34M
Co Rd 34N
Co Rd 34O
Co Rd 34P
Co Rd 34Q
Co Rd 34R
Co Rd 34S
Co Rd 34T
Co Rd 34U
Co Rd 34V
Co Rd 34W
Co Rd 34X
Co Rd 34Y
Co Rd 34Z
Co Rd 35
Co Rd 35A
Co Rd 35B
Co Rd 35C
Co Rd 35D
Co Rd 35E
Co Rd 35F
Co Rd 35G
Co Rd 35H
Co Rd 35I
Co Rd 35J
Co Rd 35K
Co Rd 35L
Co Rd 35M
Co Rd 35N
Co Rd 35O
Co Rd 35P
Co Rd 35Q
Co Rd 35R
Co Rd 35S
Co Rd 35T
Co Rd 35U
Co Rd 35V
Co Rd 35W
Co Rd 35X
Co Rd 35Y
Co Rd 35Z
Co Rd 36
Co Rd 36A
Co Rd 36B
Co Rd 36C
Co Rd 36D
Co Rd 36E
Co Rd 36F
Co Rd 36G
Co Rd 36H
Co Rd 36I
Co Rd 36J
Co Rd 36K
Co Rd 36L
Co Rd 36M
Co Rd 36N
Co Rd 36O
Co Rd 36P
Co Rd 36Q
Co Rd 36R
Co Rd 36S
Co Rd 36T
Co Rd 36U
Co Rd 36V
Co Rd 36W
Co Rd 36X
Co Rd 36Y
Co Rd 36Z
Co Rd 37
Co Rd 37A
Co Rd 37B
Co Rd 37C
Co Rd 37D
Co Rd 37E
Co Rd 37F
Co Rd 37G
Co Rd 37H
Co Rd 37I
Co Rd 37J
Co Rd 37K
Co Rd 37L
Co Rd 37M
Co Rd 37N
Co Rd 37O
Co Rd 37P
Co Rd 37Q
Co Rd 37R
Co Rd 37S
Co Rd 37T
Co Rd 37U
Co Rd 37V
Co Rd 37W
Co Rd 37X
Co Rd 37Y
Co Rd 37Z
Co Rd 38
Co Rd 38A
Co Rd 38B
Co Rd 38C
Co Rd 38D
Co Rd 38E
Co Rd 38F
Co Rd 38G
Co Rd 38H
Co Rd 38I
Co Rd 38J
Co Rd 38K
Co Rd 38L
Co Rd 38M
Co Rd 38N
Co Rd 38O
Co Rd 38P
Co Rd 38Q
Co Rd 38R
Co Rd 38S
Co Rd 38T
Co Rd 38U
Co Rd 38V
Co Rd 38W
Co Rd 38X
Co Rd 38Y
Co Rd 38Z
Co Rd 39
Co Rd 39A
Co Rd 39B
Co Rd 39C
Co Rd 39D
Co Rd 39E
Co Rd 39F
Co Rd 39G
Co Rd 39H
Co Rd 39I
Co Rd 39J
Co Rd 39K
Co Rd 39L
Co Rd 39M
Co Rd 39N
Co Rd 39O
Co Rd 39P
Co Rd 39Q
Co Rd 39R
Co Rd 39S
Co Rd 39T
Co Rd 39U
Co Rd 39V
Co Rd 39W
Co Rd 39X
Co Rd 39Y
Co Rd 39Z
Co Rd 40
Co Rd 40A
Co Rd 40B
Co Rd 40C
Co Rd 40D
Co Rd 40E
Co Rd 40F
Co Rd 40G
Co Rd 40H
Co Rd 40I
Co Rd 40J
Co Rd 40K
Co Rd 40L
Co Rd 40M
Co Rd 40N
Co Rd 40O
Co Rd 40P
Co Rd 40Q
Co Rd 40R
Co Rd 40S
Co Rd 40T
Co Rd 40U
Co Rd 40V
Co Rd 40W
Co Rd 40X
Co Rd 40Y
Co Rd 40Z
Co Rd 41
Co Rd 41A
Co Rd 41B
Co Rd 41C
Co Rd 41D
Co Rd 41E
Co Rd 41F
Co Rd 41G
Co Rd 41H
Co Rd 41I
Co Rd 41J
Co Rd 41K
Co Rd 41L
Co Rd 41M
Co Rd 41N
Co Rd 41O
Co Rd 41P
Co Rd 41Q
Co Rd 41R
Co Rd 41S
Co Rd 41T
Co Rd 41U
Co Rd 41V
Co Rd 41W
Co Rd 41X
Co Rd 41Y
Co Rd 41Z
Co Rd 42
Co Rd 42A
Co Rd 42B
Co Rd 42C
Co Rd 42D
Co Rd 42E
Co Rd 42F
Co Rd 42G
Co Rd 42H
Co Rd 42I
Co Rd 42J
Co Rd 42K
Co Rd 42L
Co Rd 42M
Co Rd 42N
Co Rd 42O
Co Rd 42P
Co Rd 42Q
Co Rd 42R
Co Rd 42S
Co Rd 42T
Co Rd 42U
Co Rd 42V
Co Rd 42W
Co Rd 42X
Co Rd 42Y
Co Rd 42Z
Co Rd 43
Co Rd 43A
Co Rd 43B
Co Rd 43C
Co Rd 43D
Co Rd 43E
Co Rd 43F
Co Rd 43G
Co Rd 43H
Co Rd 43I
Co Rd 43J
Co Rd 43K
Co Rd 43L
Co Rd 43M
Co Rd 43N
Co Rd 43O
Co Rd 43P
Co Rd 43Q
Co Rd 43R
Co Rd 43S
Co Rd 43T
Co Rd 43U
Co Rd 43V
Co Rd 43W
Co Rd 43X
Co Rd 43Y
Co Rd 43Z
Co Rd 44
Co Rd 44A
Co Rd 44B
Co Rd 44C
Co Rd 44D
Co Rd 44E
Co Rd 44F
Co Rd 44G
Co Rd 44H
Co Rd 44I
Co Rd 44J
Co Rd 44K
Co Rd 44L
Co Rd 44M
Co Rd 44N
Co Rd 44O
Co Rd 44P
Co Rd 44Q
Co Rd 44R
Co Rd 44S
Co Rd 44T
Co Rd 44U
Co Rd 44V
Co Rd 44W
Co Rd 44X
Co Rd 44Y
Co Rd 44Z
Co Rd 45
Co Rd 45A
Co Rd 45B
Co Rd 45C
Co Rd 45D
Co Rd 45E
Co Rd 45F
Co Rd 45G
Co Rd 45H
Co Rd 45I
Co Rd 45J
Co Rd 45K
Co Rd 45L
Co Rd 45M
Co Rd 45N
Co Rd 45O
Co Rd 45P
Co Rd 45Q
Co Rd 45R
Co Rd 45S
Co Rd 45T
Co Rd 45U
Co Rd 45V
Co Rd 45W
Co Rd 45X
Co Rd 45Y
Co Rd 45Z
Co Rd 46
Co Rd 46A
Co Rd 46B
Co Rd 46C
Co Rd 46D
Co Rd 46E
Co Rd 46F
Co Rd 46G
Co Rd 46H
Co Rd 46I
Co Rd 46J
Co Rd 46K
Co Rd 46L
Co Rd 46M
Co Rd 46N
Co Rd 46O
Co Rd 46P
Co Rd 46Q
Co Rd 46R
Co Rd 46S
Co Rd 46T
Co Rd 46U
Co Rd 46V
Co Rd 46W
Co Rd 46X
Co Rd 46Y
Co Rd 46Z
Co Rd 47
Co Rd 47A
Co Rd 47B
Co Rd 47C
Co Rd 47D
Co Rd 47E
Co Rd 47F
Co Rd 47G
Co Rd 47H
Co Rd 47I
Co Rd 47J
Co Rd 47K
Co Rd 47L
Co Rd 47M
Co Rd 47N
Co Rd 47O
Co Rd 47P
Co Rd 47Q
Co Rd 47R
Co Rd 47S
Co Rd 47T
Co Rd 47U
Co Rd 47V
Co Rd 47W
Co Rd 47X
Co Rd 47Y
Co Rd 47Z
Co Rd 48
Co Rd 48A
Co Rd 48B
Co Rd 48C
Co Rd 48D
Co Rd 48E
Co Rd 48F
Co Rd 48G
Co Rd 48H
Co Rd 48I
Co Rd 48J
Co Rd 48K
Co Rd 48L
Co Rd 48M
Co Rd 48N
Co Rd 48O
Co Rd 48P
Co Rd 48Q
Co Rd 48R
Co Rd 48S
Co Rd 48T
Co Rd 48U
Co Rd 48V
Co Rd 48W
Co Rd 48X
Co Rd 48Y
Co Rd 48Z
Co Rd 49
Co Rd 49A
Co Rd 49B
Co Rd 49C
Co Rd 49D
Co Rd 49E
Co Rd 49F
Co Rd 49G
Co Rd 49H
Co Rd 49I
Co Rd 49J
Co Rd 49K
Co Rd 49L
Co Rd 49M
Co Rd 49N
Co Rd 49O
Co Rd 49P
Co Rd 49Q
Co Rd 49R
Co Rd 49S
Co Rd 49T
Co Rd 49U
Co Rd 49V
Co Rd 49W
Co Rd 49X
Co Rd 49Y
Co Rd 49Z
Co Rd 50
Co Rd 50A
Co Rd 50B
Co Rd 50C
Co Rd 50D
Co Rd 50E
Co Rd 50F
Co Rd 50G
Co Rd 50H
Co Rd 50I
Co Rd 50J
Co Rd 50K
Co Rd 50L
Co Rd 50M
Co Rd 50N
Co Rd 50O
Co Rd 50P
Co Rd 50Q
Co Rd 50R
Co Rd 50S
Co Rd 50T
Co Rd 50U
Co Rd 50V
Co Rd 50W
Co Rd 50X
Co Rd 50Y
Co Rd 50Z
Co Rd 51
Co Rd 51A
Co Rd 51B
Co Rd 51C
Co Rd 51D
Co Rd 51E
Co Rd 51F
Co Rd 51G
Co Rd 51H
Co Rd 51I
Co Rd 51J
Co Rd 51K
Co Rd 51L
Co Rd 51M
Co Rd 51N
Co Rd 51O
Co Rd 51P
Co Rd 51Q
Co Rd 51R
Co Rd 51S
Co Rd 51T
Co Rd 51U
Co Rd 51V
Co Rd 51W
Co Rd 51X
Co Rd 51Y
Co Rd 51Z
Co Rd 52
Co Rd 52A
Co Rd 52B
Co Rd 52C
Co Rd 52D
Co Rd 52E
Co Rd 52F
Co Rd 52G
Co Rd 52H
Co Rd 52I
Co Rd 52J
Co Rd 52K
Co Rd 52L
Co Rd 52M
Co Rd 52N
Co Rd 52O
Co Rd 52P
Co Rd 52Q
Co Rd 52R
Co Rd 52S
Co Rd 52T
Co Rd 52U
Co Rd 52V
Co Rd 52W
Co Rd 52X
Co Rd 52Y
Co Rd 52Z
Co Rd 53
Co Rd 53A
Co Rd 53B
Co Rd 53C
Co Rd 53D
Co Rd 53E
Co Rd 53F
Co Rd 53G
Co Rd 53H
Co Rd 53I
Co Rd 53J
Co Rd 53K
Co Rd 53L
Co Rd 53M
Co Rd 53N
Co Rd 53O
Co Rd 53P
Co Rd 53Q
Co Rd 53R
Co Rd 53S
Co Rd 53T
Co Rd 53U
Co Rd 53V
Co Rd 53W
Co Rd 53X
Co Rd 53Y
Co Rd 53Z
Co Rd 54
Co Rd 54A
Co Rd 54B
Co Rd 54C
Co Rd 54D
Co Rd 54E
Co Rd 54F
Co Rd 54G
Co Rd 54H
Co Rd 54I
Co Rd 54J
Co Rd 54K
Co Rd 54L
Co Rd 54M
Co Rd 54N
Co Rd 54O
Co Rd 54P
Co Rd 54Q
Co Rd 54R
Co Rd 54S
Co Rd 54T
Co Rd 54U
Co Rd 54V
Co Rd 54W
Co Rd 54X
Co Rd 54Y
Co Rd 54Z
Co Rd 55
Co Rd 55A
Co Rd 55B
Co Rd 55C
Co Rd 55D
Co Rd 55E
Co Rd 55F
Co Rd 55G
Co Rd 55H
Co Rd 55I
Co Rd 55J
Co Rd 55K
Co Rd 55L
Co Rd 55M
Co Rd 55N
Co Rd 55O
Co Rd 55P
Co Rd 55Q
Co Rd 55R
Co Rd 55S
Co Rd 55T
Co Rd 55U
Co Rd 55V
Co Rd 55W
Co Rd 55X
Co Rd 55Y
Co Rd 55Z
Co Rd 56
Co Rd 56A
Co Rd 56B
Co Rd 56C
Co Rd 56D
Co Rd 56E
Co Rd 56F
Co Rd 56G
Co Rd 56H
Co Rd 56I
Co Rd 56J
Co Rd 56K
Co Rd 56L
Co Rd 56M
Co Rd 56N
Co Rd 56O
Co Rd 56P
Co Rd 56Q
Co Rd 56R
Co Rd 56S
Co Rd 56T
Co Rd 56U
Co Rd 56V
Co Rd 56W
Co Rd 56X
Co Rd 56Y
Co Rd 56Z
Co Rd 57
Co Rd 57A
Co Rd 57B
Co Rd 57C
Co Rd 57D
Co Rd 57E
Co Rd 57F
Co Rd 57G
Co Rd 57H
Co Rd 57I
Co Rd 57J
Co Rd 57K
Co Rd 57L
Co Rd 57M
Co Rd 57N
Co Rd 57O
Co Rd 57P
Co Rd 57Q
Co Rd 57R
Co Rd 57S
Co Rd 57T
Co Rd 57U
Co Rd 57V
Co Rd 57W
Co Rd 57X
Co Rd 57Y
Co Rd 57Z
Co Rd 58
Co Rd 58A
Co Rd 58B
Co Rd 58C
Co Rd 58D
Co Rd 58E
Co Rd 58F
Co Rd 58G
Co Rd 58H
Co Rd 58I
Co Rd 58J
Co Rd 58K
Co Rd 58L
Co Rd 58M
Co Rd 58N
Co Rd 58O
Co Rd 58P
Co Rd 58Q
Co Rd 58R
Co Rd 58S
Co Rd 58T
Co Rd 58U
Co Rd 58V
Co Rd 58W
Co Rd 58X
Co Rd 58Y
Co Rd 58Z
Co Rd 59
Co Rd 59A
Co Rd 59B
Co Rd 59C
Co Rd 59D
Co Rd 59E
Co Rd 59F
Co Rd 59G
Co Rd 59H
Co Rd 59I
Co Rd 59J
Co Rd 59K
Co Rd 59L
Co Rd 59M
Co Rd 59N
Co Rd 59O
Co Rd 59P
Co Rd 59Q
Co Rd 59R
Co Rd 59S
Co Rd 59T
Co Rd 59U
Co Rd 59V
Co Rd 59W
Co Rd 59X
Co Rd 59Y
Co Rd 59Z
Co Rd 60
Co Rd 60A
Co Rd 60B
Co Rd 60C
Co Rd 60D
Co Rd 60E
Co Rd 60F
Co Rd 60G
Co Rd 60H
Co Rd 60I
Co Rd 60J
Co Rd 60K
Co Rd 60L
Co Rd 60M
Co Rd 60N
Co Rd 60O
Co Rd 60P
Co Rd 60Q
Co Rd 60R
Co Rd 60S
Co Rd 60T
Co Rd 60U
Co Rd 60V
Co Rd 60W
Co Rd 60X
Co Rd 60Y
Co Rd 60Z
Co Rd 61
Co Rd 61A
Co Rd 61B
Co Rd 61C
Co Rd 61D
Co Rd 61E
Co Rd 61F
Co Rd 61G
Co Rd 61H
Co Rd 61I
Co Rd 61J
Co Rd 61K
Co Rd 61L
Co Rd 61M
Co Rd 61N
Co Rd 61O
Co Rd 61P
Co Rd 61Q
Co Rd 61R
Co Rd 61S
Co Rd 61T
Co Rd 61U
Co Rd 61V
Co Rd 61W
Co Rd 61X
Co Rd 61Y
Co Rd 61Z
Co Rd 62
Co Rd 62A
Co Rd 62B
Co Rd 62C
Co Rd 62D
Co Rd 62E
Co Rd 62F
Co Rd 62G
Co Rd 62H
Co Rd 62I
Co Rd 62J
Co Rd 62K
Co Rd 62L
Co Rd 62M
Co Rd 62N
Co Rd 62O
Co Rd 62P
Co Rd 62Q
Co Rd 62R
Co Rd 62S
Co Rd 62T
Co Rd 62U
Co Rd 62V
Co Rd 62W
Co Rd 62X
Co Rd 62Y
Co Rd 62Z
Co Rd 63
Co Rd 63A
Co Rd 63B
Co Rd 63C
Co Rd 63D
Co Rd 63E
Co Rd 63F
Co Rd 63G
Co Rd 63H
Co Rd 63I
Co Rd 63J
Co Rd 63K
Co Rd 63L
Co Rd 63M
Co Rd 63N
Co Rd 63O
Co Rd 63P
Co Rd 63Q
Co Rd 63R
Co Rd 63S
Co Rd 63T
Co Rd 63U
Co Rd 63V
Co Rd 63W
Co Rd 63X
Co Rd 63Y
Co Rd 63Z
Co Rd 64
Co Rd 64A
Co Rd 64B
Co Rd 64C
Co Rd 64D
Co Rd 64E
Co Rd 64F
Co Rd 64G
Co Rd 64H
Co Rd 64I
Co Rd 64J
Co Rd 64K
Co Rd 64L
Co Rd 64M
Co Rd 64N
Co Rd 64O
Co Rd 64P
Co Rd 64Q
Co Rd 64R
Co Rd 64S
Co Rd 64T
Co Rd 64U
Co Rd 64V
Co Rd 64W
Co Rd 64X
Co Rd 64Y
Co Rd 64Z
Co Rd 65
Co Rd 65A
Co Rd 65B
Co Rd 65C
Co Rd 65D
Co Rd 65E
Co Rd 65F
Co Rd 65G
Co Rd 65H
Co Rd 65I
Co Rd 65J
Co Rd 65K
Co Rd 65L
Co Rd 65M
Co Rd 65N
Co Rd 65O
Co Rd 65P
Co Rd 65Q
Co Rd 65R
Co Rd 65S
Co Rd 65T
Co Rd 65U
Co Rd 65V
Co Rd 65W
Co Rd 65X
Co Rd 65Y
Co Rd 65Z
Co Rd 66
Co Rd 66A
Co Rd 66B
Co Rd 66C
Co Rd 66D
Co Rd 66E
Co Rd 66F
Co Rd 66G
Co Rd 66H
Co Rd 66I
Co Rd 66J
Co Rd 66K
Co Rd 66L
Co Rd 66M
Co Rd 66N
Co Rd 66O
Co Rd 66P
Co Rd 66Q
Co Rd 66R
Co Rd 66S
Co Rd 66T
Co Rd 66U
Co Rd 66V
Co Rd 66W
Co Rd 66X
Co Rd 66Y
Co Rd 66Z
Co Rd 67
Co Rd 67A
Co Rd 67B
Co Rd 67C
Co Rd 67D
Co Rd 67E
Co Rd 67F
Co Rd 67G
Co Rd 67H
Co Rd 67I
Co Rd 67J
Co Rd 67K
Co Rd 67L
Co Rd 67M
Co Rd 67N
Co Rd 67O
Co Rd 67P
Co Rd 67Q
Co Rd 67R
Co Rd 67S
Co Rd 67T
Co Rd 67U
Co Rd 67V
Co Rd 67W
Co Rd 67X
Co Rd 67Y
Co Rd 67Z
Co Rd 68
Co Rd 68A
Co Rd 68B
Co Rd 68C
Co Rd 68D
Co Rd 68E
Co Rd 68F
Co Rd 68G
Co Rd 68H
Co Rd 68I
Co Rd 68J
Co Rd 68K
Co Rd 68L
Co Rd 68M
Co Rd 68N
Co Rd 68O
Co Rd 68P
Co Rd 68Q
Co Rd 68R
Co Rd 68S
Co Rd 68T
Co Rd 68U
Co Rd 68V
Co Rd 68W
Co Rd 68X
Co Rd 68Y
Co Rd 68Z
Co Rd 69
Co Rd 69A
Co Rd 69B
Co Rd 69C
Co Rd 69D
Co Rd 69E
Co Rd 69F
Co Rd 69G
Co Rd 69H
Co Rd 69I
Co Rd 69J
Co Rd 69K
Co Rd 69L
Co Rd 69M
Co Rd 69N
Co Rd 69O
Co Rd 69P
Co Rd 69Q
Co Rd 69R
Co Rd 69S
Co Rd 69T
Co Rd 69U
Co Rd 69V
Co Rd 69W
Co Rd 69X
Co Rd 69Y
Co Rd 69Z
Co Rd 70
Co Rd 70A
Co Rd 70B
Co Rd 70C
Co Rd 70D
Co Rd 70E
Co Rd 70F
Co Rd 70G
Co Rd 70H
Co Rd 70I
Co Rd 70J
Co Rd 70K
Co Rd 70L
Co Rd 70M
Co Rd 70N
Co Rd 70O
Co Rd 70P
Co Rd 70Q
Co Rd 70R
Co Rd 70S
Co Rd 70T
Co Rd 70U
Co Rd 70V
Co Rd 70W
Co Rd 70X
Co Rd 70Y
Co Rd 70Z
Co Rd 71
Co Rd 71A
Co Rd 71B
Co Rd 71C
Co Rd 71D
Co Rd 71E
Co Rd 71F
Co Rd 71G
Co Rd 71H
Co Rd 71I
Co Rd 71J
Co Rd 71K
Co Rd 71L
Co Rd 71M
Co Rd 71N
Co Rd 71O
Co Rd 71P
Co Rd 71Q
Co Rd 71R
Co Rd 71S
Co Rd 71T
Co Rd 71U
Co Rd 71V
Co Rd 71W
Co Rd 71X
Co Rd 71Y
Co Rd 71Z
Co Rd 72
Co Rd 72A
Co Rd 72B
Co Rd 72C
Co Rd 72D
Co Rd 72E
Co Rd 72F
Co Rd 72G
Co Rd 72H
Co Rd 72I
Co Rd 72J
Co Rd 72K
Co Rd 72L
Co Rd 72M
Co Rd 72N
Co Rd 72O
Co Rd 72P
Co Rd 72Q
Co Rd 72R
Co Rd 72S
Co Rd 72T
Co Rd 72U
Co Rd 72V
Co Rd 72W
Co Rd 72X
Co Rd 72Y
Co Rd 72Z
Co Rd 73
Co Rd 73A
Co Rd 73B
Co Rd 73C
Co Rd 73D
Co Rd 73E
Co Rd 73F
Co Rd 73G
Co Rd 73H
Co Rd 73I
Co Rd 73J
Co Rd 73K
Co Rd 73L
Co Rd 73M
Co Rd 73N
Co Rd 73O
Co Rd 73P
Co Rd 73Q
Co Rd 73R
Co Rd 73S
Co Rd 73T
Co Rd 73U
Co Rd 73V
Co Rd 73W
Co Rd 73X
Co Rd 73Y
Co Rd 73Z
Co Rd 74
Co Rd 74A
Co Rd 74B
Co Rd 74C
Co Rd 74D
Co Rd 74E
Co Rd 74F
Co Rd 74G
Co Rd 74H
Co Rd 74I
Co Rd 74J
Co Rd 74K
Co Rd 74L
Co Rd 74M
Co Rd 74N
Co Rd 74O
Co Rd 74P
Co Rd 74Q
Co Rd 74R
Co Rd 74S
Co Rd 74T
Co Rd 74U
Co Rd 74V
Co Rd 74W
Co Rd 74X
Co Rd 74Y
Co Rd 74Z
Co Rd 75
Co Rd 75A
Co Rd 75B
Co Rd 75C
Co Rd 75D
Co Rd 75E
Co Rd 75F
Co Rd 75G
Co Rd 75H
Co Rd 75I
Co Rd 75J
Co Rd 75K
Co Rd 75L
Co Rd 75M
Co Rd 75N
Co Rd 75O
Co Rd 75P
Co Rd 75Q
Co Rd 75R
Co Rd 75S
Co Rd 75T
Co Rd 75U
Co Rd 75V
Co Rd 75W
Co Rd 75X
Co Rd 75Y
Co Rd 75Z
Co Rd 76
Co Rd 76A
Co Rd 76B
Co Rd 76C
Co Rd 76D
Co Rd 76E
Co Rd 76F
Co Rd 76G
Co Rd 76H
Co Rd 76I
Co Rd 76J
Co Rd 76K
Co Rd 76L
Co Rd 76M
Co Rd 76N
Co Rd 76O
Co Rd 76P
Co Rd 76Q
Co Rd 76R
Co Rd 76S
Co Rd 76T
Co Rd 76U
Co Rd 76V
Co Rd 76W
Co Rd 76X
Co Rd 76Y
Co Rd 76Z
Co Rd 77
Co Rd 77A
Co Rd 77B
Co Rd 77C
Co Rd 77D
Co Rd 77E
Co Rd 77F
Co Rd 77G
Co Rd 77H
Co Rd 77I
Co Rd 77J
Co Rd 77K
Co Rd 77L
Co Rd 77M
Co Rd 77N
Co Rd 77O
Co Rd 77P
Co Rd 77Q
Co Rd 77R
Co Rd 77S
Co Rd 77T
Co Rd 77U
Co Rd 77V
Co Rd 77W
Co Rd 77X
Co Rd 77Y
Co Rd 77Z
Co Rd 78
Co Rd 78A
Co Rd 78B
Co Rd 78C
Co Rd 78D
Co Rd 78E
Co R

GOVERNMENTAL UNIT REFERENCE MAP (2020): Routt County, CO

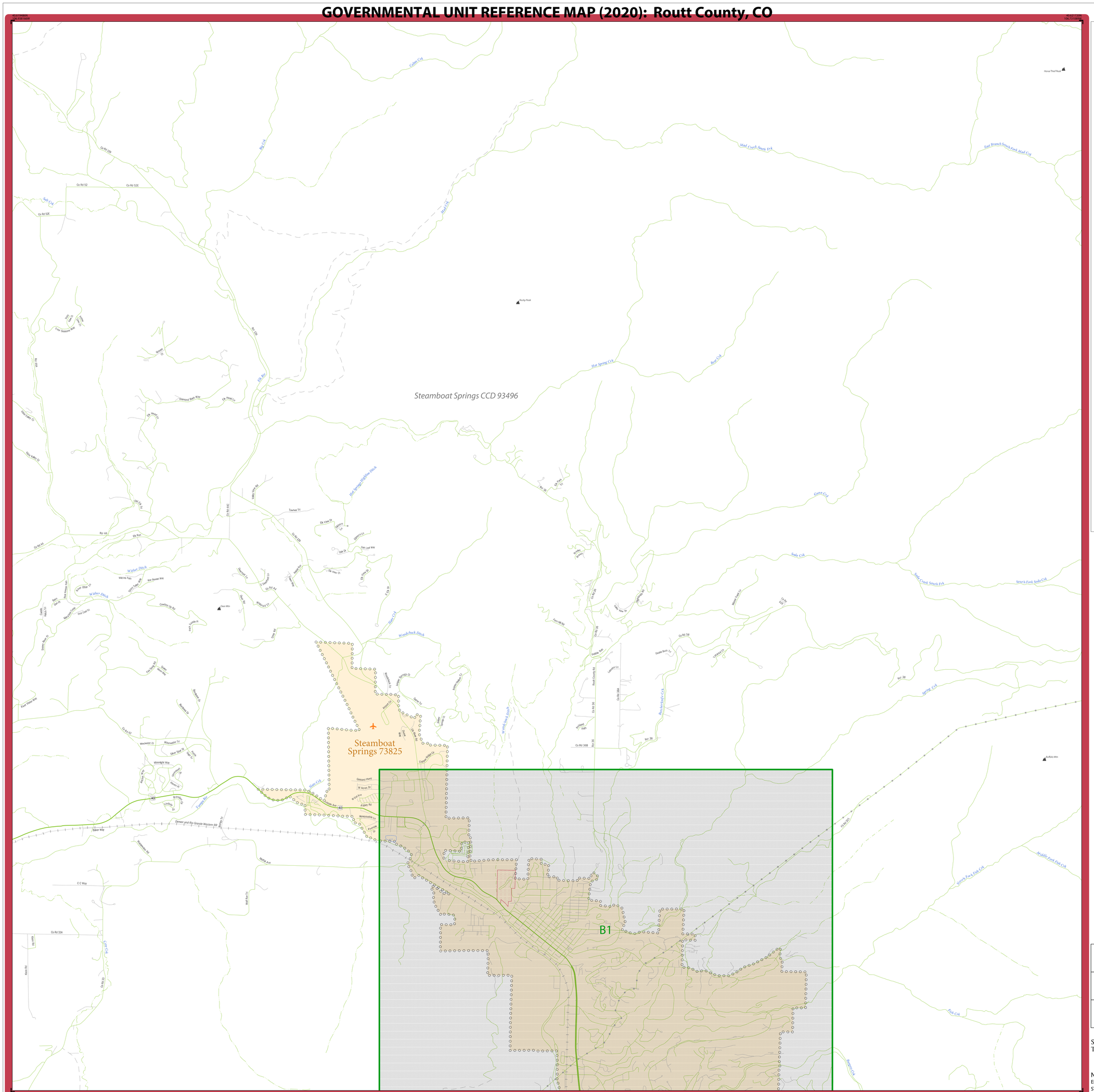
Steamboat Springs CCD 93496
Steamboat Springs 73825
B1
Co Rd 129
Co Rd 52
Co Rd 52E
Big Crk
Mad Crk
Mad Creek South Fork
East Branch South Fork Mad Crk
Hot Spring Crk
Bear Crk
Hot Spring Hollow Branch
Elk Rv
Elk Run
Walker Ditch
Gamm Crk
Soda Crk
Soda Creek South Fork
South Fork Soda Crk
Slate Crk
Woodchuck Ditch
Spring Crk
Rabbit Ear Crk
Yampa Rv
Fish Crk
North Fork Fish Crk
Arapaho Fork Fish Crk
Rocky Peak
Horse Thief Peak
Buffalo Mtn
Dear Mtn
Rd 38
Rd 33
Rd 44
Rd 64
Rd 14A
Rd 14B
Rd 14C
Rd 20
Rd 20A
Rd 20B
Rd 20C
Rd 20D
Rd 20E
Rd 20F
Rd 20G
Rd 20H
Rd 20J
Rd 20K
Rd 20L
Rd 20M
Rd 20N
Rd 20P
Rd 20Q
Rd 20R
Rd 20S
Rd 20T
Rd 20U
Rd 20V
Rd 20W
Rd 20X
Rd 20Y
Rd 20Z
Rd 20AA
Rd 20AB
Rd 20AC
Rd 20AD
Rd 20AE
Rd 20AF
Rd 20AG
Rd 20AH
Rd 20AJ
Rd 20AK
Rd 20AL
Rd 20AM
Rd 20AN
Rd 20AP
Rd 20AQ
Rd 20AR
Rd 20AS
Rd 20AT
Rd 20AU
Rd 20AV
Rd 20AW
Rd 20AX
Rd 20AY
Rd 20AZ
Rd 20BA
Rd 20BB
Rd 20BC
Rd 20BD
Rd 20BE
Rd 20BF
Rd 20BG
Rd 20BH
Rd 20BJ
Rd 20BK
Rd 20BL
Rd 20BM
Rd 20BN
Rd 20BP
Rd 20BQ
Rd 20BR
Rd 20BS
Rd 20BT
Rd 20BU
Rd 20BV
Rd 20BW
Rd 20BX
Rd 20BY
Rd 20BZ
Rd 20CA
Rd 20CB
Rd 20CC
Rd 20CD
Rd 20CE
Rd 20CF
Rd 20CG
Rd 20CH
Rd 20CJ
Rd 20CK
Rd 20CL
Rd 20CM
Rd 20CN
Rd 20CP
Rd 20CQ
Rd 20CR
Rd 20CS
Rd 20CT
Rd 20CU
Rd 20CV
Rd 20CW
Rd 20CX
Rd 20CY
Rd 20CZ
Rd 20DA
Rd 20DB
Rd 20DC
Rd 20DD
Rd 20DE
Rd 20DF
Rd 20DG
Rd 20DH
Rd 20DJ
Rd 20DK
Rd 20DL
Rd 20DM
Rd 20DN
Rd 20DP
Rd 20DQ
Rd 20DR
Rd 20DS
Rd 20DT
Rd 20DU
Rd 20DV
Rd 20DW
Rd 20DX
Rd 20DY
Rd 20DZ
Rd 20EA
Rd 20EB
Rd 20EC
Rd 20ED
Rd 20EE
Rd 20EF
Rd 20EG
Rd 20EH
Rd 20EJ
Rd 20EK
Rd 20EL
Rd 20EM
Rd 20EN
Rd 20EP
Rd 20EQ
Rd 20ER
Rd 20ES
Rd 20ET
Rd 20EU
Rd 20EV
Rd 20EW
Rd 20EX
Rd 20EY
Rd 20EZ
Rd 20FA
Rd 20FB
Rd 20FC
Rd 20FD
Rd 20FE
Rd 20FF
Rd 20FG
Rd 20FH
Rd 20FJ
Rd 20FK
Rd 20FL
Rd 20FM
Rd 20FN
Rd 20FP
Rd 20FQ
Rd 20FR
Rd 20FS
Rd 20FT
Rd 20FU
Rd 20FV
Rd 20FW
Rd 20FX
Rd 20FY
Rd 20FZ
Rd 20GA
Rd 20GB
Rd 20GC
Rd 20GD
Rd 20GE
Rd 20GF
Rd 20GG
Rd 20GH
Rd 20GJ
Rd 20GK
Rd 20GL
Rd 20GM
Rd 20GN
Rd 20GP
Rd 20GQ
Rd 20GR
Rd 20GS
Rd 20GT
Rd 20GU
Rd 20GV
Rd 20GW
Rd 20GX
Rd 20GY
Rd 20GZ
Rd 20HA
Rd 20HB
Rd 20HC
Rd 20HD
Rd 20HE
Rd 20HF
Rd 20HG
Rd 20HH
Rd 20HJ
Rd 20HK
Rd 20HL
Rd 20HM
Rd 20HN
Rd 20HP
Rd 20HQ
Rd 20HR
Rd 20HS
Rd 20HT
Rd 20HU
Rd 20HV
Rd 20HW
Rd 20HX
Rd 20HY
Rd 20HZ
Rd 20JA
Rd 20JB
Rd 20JC
Rd 20JD
Rd 20JE
Rd 20JF
Rd 20JG
Rd 20JH
Rd 20JJ
Rd 20JK
Rd 20JL
Rd 20JM
Rd 20JN
Rd 20JP
Rd 20JQ
Rd 20JR
Rd 20JS
Rd 20JT
Rd 20JU
Rd 20JV
Rd 20JW
Rd 20JX
Rd 20JY
Rd 20JZ
Rd 20KA
Rd 20KB
Rd 20KC
Rd 20KD
Rd 20KE
Rd 20KF
Rd 20KG
Rd 20KH
Rd 20KJ
Rd 20KK
Rd 20KL
Rd 20KM
Rd 20KN
Rd 20KP
Rd 20KQ
Rd 20KR
Rd 20KS
Rd 20KT
Rd 20KU
Rd 20KV
Rd 20KW
Rd 20KX
Rd 20KY
Rd 20KZ
Rd 20LA
Rd 20LB
Rd 20LC
Rd 20LD
Rd 20LE
Rd 20LF
Rd 20LG
Rd 20LH
Rd 20LJ
Rd 20LK
Rd 20LL
Rd 20LM
Rd 20LN
Rd 20LP
Rd 20LQ
Rd 20LR
Rd 20LS
Rd 20LT
Rd 20LU
Rd 20LV
Rd 20LW
Rd 20LX
Rd 20LY
Rd 20LZ
Rd 20MA
Rd 20MB
Rd 20MC
Rd 20MD
Rd 20ME
Rd 20MF
Rd 20MG
Rd 20MH
Rd 20MJ
Rd 20MK
Rd 20ML
Rd 20MM
Rd 20MN
Rd 20MP
Rd 20MQ
Rd 20MR
Rd 20MS
Rd 20MT
Rd 20MU
Rd 20MV
Rd 20MW
Rd 20MX
Rd 20MY
Rd 20MZ
Rd 20NA
Rd 20NB
Rd 20NC
Rd 20ND
Rd 20NE
Rd 20NF
Rd 20NG
Rd 20NH
Rd 20NJ
Rd 20NK
Rd 20NL
Rd 20NM
Rd 20NN
Rd 20NP
Rd 20NQ
Rd 20NR
Rd 20NS
Rd 20NT
Rd 20NU
Rd 20NV
Rd 20NW
Rd 20NX
Rd 20NY
Rd 20NZ
Rd 20OA
Rd 20OB
Rd 20OC
Rd 20OD
Rd 20OE
Rd 20OF
Rd 20OG
Rd 20OH
Rd 20OJ
Rd 20OK
Rd 20OL
Rd 20OM
Rd 20ON
Rd 20OP
Rd 20OQ
Rd 20OR
Rd 20OS
Rd 20OT
Rd 20OU
Rd 20OV
Rd 20OW
Rd 20OX
Rd 20OY
Rd 20OZ
Rd 20PA
Rd 20PB
Rd 20PC
Rd 20PD
Rd 20PE
Rd 20PF
Rd 20PG
Rd 20PH
Rd 20PJ
Rd 20PK
Rd 20PL
Rd 20PM
Rd 20PN
Rd 20PP
Rd 20PQ
Rd 20PR
Rd 20PS
Rd 20PT
Rd 20PU
Rd 20PV
Rd 20PW
Rd 20PX
Rd 20PY
Rd 20PZ
Rd 20QA
Rd 20QB
Rd 20QC
Rd 20QD
Rd 20QE
Rd 20QF
Rd 20QG
Rd 20QH
Rd 20QJ
Rd 20QK
Rd 20QL
Rd 20QM
Rd 20QN
Rd 20QP
Rd 20QQ
Rd 20QR
Rd 20QS
Rd 20QT
Rd 20QU
Rd 20QV
Rd 20QW
Rd 20QX
Rd 20QY
Rd 20QZ
Rd 20RA
Rd 20RB
Rd 20RC
Rd 20RD
Rd 20RE
Rd 20RF
Rd 20RG
Rd 20RH
Rd 20RJ
Rd 20RK
Rd 20RL
Rd 20RM
Rd 20RN
Rd 20RP
Rd 20RQ
Rd 20RR
Rd 20RS
Rd 20RT
Rd 20RU
Rd 20RV
Rd 20RW
Rd 20RX
Rd 20RY
Rd 20RZ
Rd 20SA
Rd 20SB
Rd 20SC
Rd 20SD
Rd 20SE
Rd 20SF
Rd 20SG
Rd 20SH
Rd 20SJ
Rd 20SK
Rd 20SL
Rd 20SM
Rd 20SN
Rd 20SP
Rd 20SQ
Rd 20SR
Rd 20SS
Rd 20ST
Rd 20SU
Rd 20SV
Rd 20SW
Rd 20SX
Rd 20SY
Rd 20SZ
Rd 20TA
Rd 20TB
Rd 20TC
Rd 20TD
Rd 20TE
Rd 20TF
Rd 20TG
Rd 20TH
Rd 20TJ
Rd 20TK
Rd 20TL
Rd 20TM
Rd 20TN
Rd 20TP
Rd 20TQ
Rd 20TR
Rd 20TS
Rd 20TT
Rd 20TU
Rd 20TV
Rd 20TW
Rd 20TX
Rd 20TY
Rd 20TZ
Rd 20UA
Rd 20UB
Rd 20UC
Rd 20UD
Rd 20UE
Rd 20UF
Rd 20UG
Rd 20UH
Rd 20UJ
Rd 20UK
Rd 20UL
Rd 20UM
Rd 20UN
Rd 20UP
Rd 20UQ
Rd 20UR
Rd 20US
Rd 20UT
Rd 20UU
Rd 20UV
Rd 20UW
Rd 20UX
Rd 20UY
Rd 20UZ
Rd 20VA
Rd 20VB
Rd 20VC
Rd 20VD
Rd 20VE
Rd 20VF
Rd 20VG
Rd 20VH
Rd 20VJ
Rd 20VK
Rd 20VL
Rd 20VM
Rd 20VN
Rd 20VP
Rd 20VQ
Rd 20VR
Rd 20VS
Rd 20VT
Rd 20VU
Rd 20VV
Rd 20VW
Rd 20VX
Rd 20VY
Rd 20VZ
Rd 20WA
Rd 20WB
Rd 20WC
Rd 20WD
Rd 20WE
Rd 20WF
Rd 20WG
Rd 20WH
Rd 20WJ
Rd 20WK
Rd 20WL
Rd 20WM
Rd 20WN
Rd 20WP
Rd 20WQ
Rd 20WR
Rd 20WS
Rd 20WT
Rd 20WU
Rd 20WV
Rd 20WW
Rd 20WX
Rd 20WY
Rd 20WZ
Rd 20XA
Rd 20XB
Rd 20XC
Rd 20XD
Rd 20XE
Rd 20XF
Rd 20XG
Rd 20XH
Rd 20XJ
Rd 20XK
Rd 20XL
Rd 20XM
Rd 20XN
Rd 20XP
Rd 20XQ
Rd 20XR
Rd 20XS
Rd 20XT
Rd 20XU
Rd 20XV
Rd 20XW
Rd 20XX
Rd 20XY
Rd 20XZ
Rd 20YA
Rd 20YB
Rd 20YC
Rd 20YD
Rd 20YE
Rd 20YF
Rd 20YG
Rd 20YH
Rd 20YJ
Rd 20YK
Rd 20YL
Rd 20YM
Rd 20YN
Rd 20YP
Rd 20YQ
Rd 20YR
Rd 20YS
Rd 20YT
Rd 20YU
Rd 20YV
Rd 20YW
Rd 20YX
Rd 20YY
Rd 20YZ
Rd 20ZA
Rd 20ZB
Rd 20ZC
Rd 20ZD
Rd 20ZE
Rd 20ZF
Rd 20ZG
Rd 20ZH
Rd 20ZJ
Rd 20ZK
Rd 20ZL
Rd 20ZM
Rd 20ZN
Rd 20ZP
Rd 20ZQ
Rd 20ZR
Rd 20ZS
Rd 20ZT
Rd 20ZU
Rd 20ZV
Rd 20ZW
Rd 20ZX
Rd 20ZY
Rd 20ZZ

GOVERNMENTAL UNIT REFERENCE MAP (2020): Routt County, CO

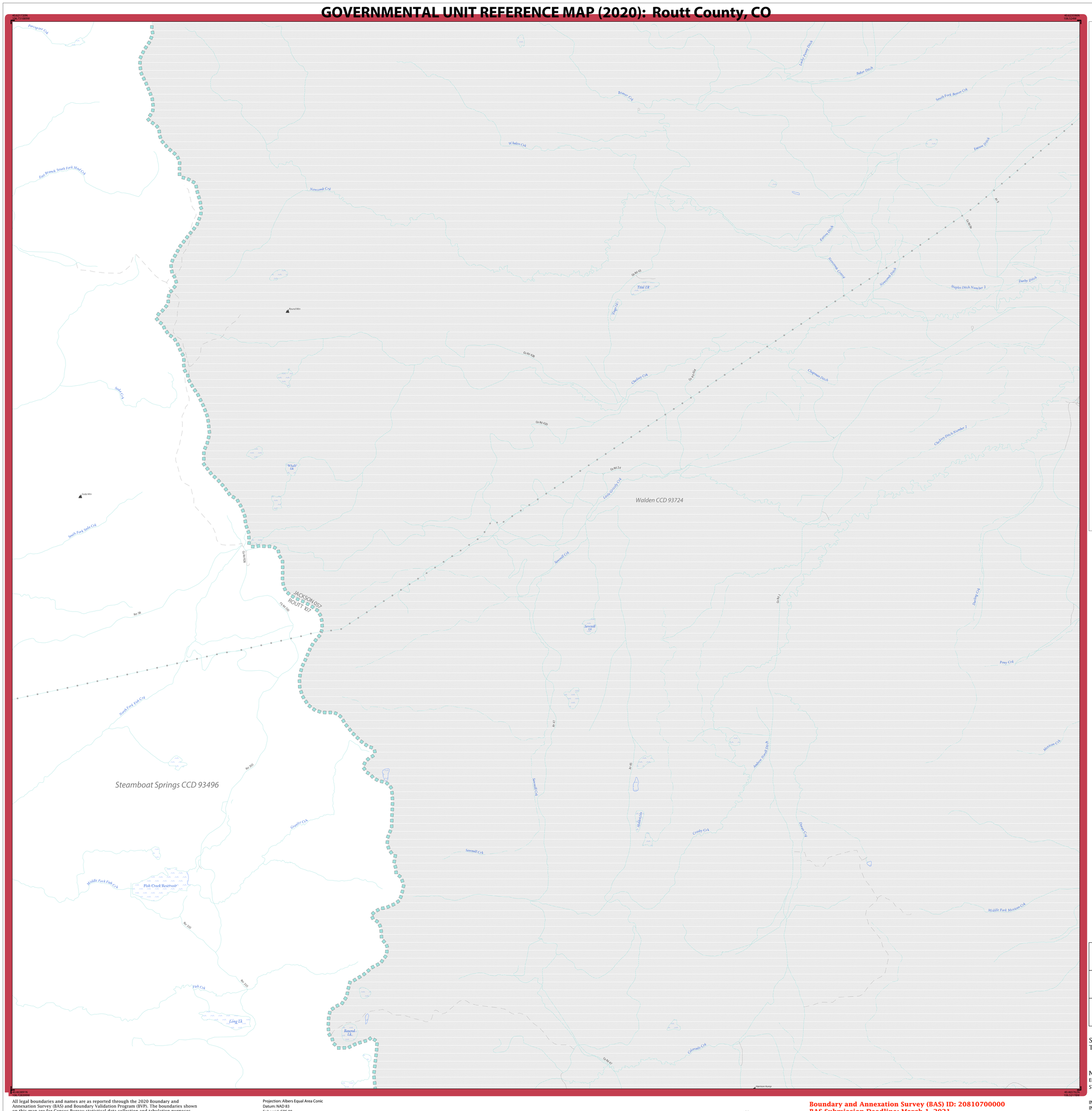

LEGEND

SYMBOL DESCRIPTION	SYMBOL	LABEL STYLE
Federal American Indian Reservation		L'ANSE RESERVATION (TA 1880)
Off-Reservation Trust Land		T1880
American Indian Tribal Subdivision		SHONTO (620)
Alaska Native Regional Corporation (ANRC)		NANA ANRC 52120
State (or statistically equivalent entity)		NEW YORK 36
County (or statistically equivalent entity)		ERIE 029
Minor Civil Division (MCD)[1]		Lee town 41460
Census County Division (CCD)[2]		Jemez CCD 91650
Consolidated City		MILFORD 47500
Incorporated Place[3]		Davis 18100
Census Designated Place (CDP)[2]		Cochiti 16560

DESCRIPTION	SYMBOL	DESCRIPTION	SYMBOL
Interstate	I	Water Body	Pleasant Lake
U.S. Highway	2	Swamp or Marsh	Okefenokee Swamp
State Highway	4	Glacier	Bering Glacier
Other Road	Marsh Ln	Airport, Airfield, or Helicopter Landing Pad	Dónard Airfield
Cul-de-sac		College or University	Coll/Univ
Circle		Military	Fort Belvoir
Geographic Offset or Corridor		Prison or Juvenile Detention Center	P/JDC
4WD Trail, Stairway, Alley, Walkway, or Ferry		Cemetery	Powell Cmtry
Railroad	Southern RR	Golf Course	Pinehurst GlfCrs
Pipeline or Power Line		National Park or Forest	Yosemite NP
Ridge or Fence		Other Park	St Francis Park
Property Line or Nonvisible Boundary		Outside Subject Area	
Perennial Stream	Tumbling Cr	Inset Area	A1
Intermittent Stream	Piney Cr		
Mountain Peak or Hill	Mt. Baker		

Where state, county, and/or MCD/CCD boundaries coincide, the map shows the boundary symbol for only the highest-ranking of these boundaries. Where American Indian reservation and American Indian tribal subdivision boundaries coincide, the map shows only the American Indian reservation boundaries.

Entity names are followed by either their FIPS code or census code; parentheses indicate a census code.

1 'MCD*' indicates a false MCD. These are for Census Bureau use only.

2 The CCD and CDP boundaries represent statistical entities only and are not updated through the BAS.

3 Incorporated place name color corresponds to the incorporated place fill color.

Due to space limitations, some road names, along with other feature and geography names on the map, may not be shown.

The Census Bureau stores primary and alternate road names, but only primary road names are used to label the roads on these maps.

Key to Adjacent Sheets

10	11	
15	16	
20	21	

Sheet Location within Entity

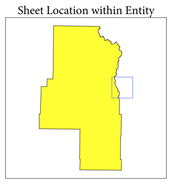

Sheet 16 of 32 PARENT sheets
Total Sheets: 37 (Index 1; Parent 32; Inset 4)

NAME: Routt County (107)
ENTITY TYPE: County or statistically equivalent entity
ST: Colorado (08)

INDEX OR PARENT SHEET #: 016
INSET SHEET #: 000000

2020 COUNTY REF MAP (PARENT)

5340208107000000016000000

All legal boundaries and names are as reported through the 2020 Boundary and Annexation Survey (BAS) and Boundary Validation Program (BVP). The boundaries shown on this map are for Census Bureau statistical data collection and tabulation purposes only; their depiction and designation for statistical purposes does not constitute a determination of jurisdictional authority or rights of ownership or entitlement.

Data Source: U.S. Census Bureau's MAF/TIGER database (TAB20), November 2020
Created by Geography Division: December 08, 2020

U.S. DEPARTMENT OF COMMERCE U.S. Census Bureau

Projection: Albers Equal Area Conic
Datum: NAD 83
Spheroid: GRS 80
1st Standard Parallel: 37 39 41
2nd Standard Parallel: 40 20 05
Central Meridian: -105 32 44
Latitude of Projection's Origin: 36 59 35
False Easting: 0
False Northing: 0

0 0.7 1.4 2.1 2.8 3.5 Kilometers
0 0.4 0.8 1.2 1.6 2 Miles
The plotted map scale is 1:24,000

N W E S

Boundary and Annexation Survey (BAS) ID: 20810700000
BAS Submission Deadline: March 1, 2021

PDF versions of the BAS maps are available at:
www.census.gov/programs-surveys/bas/geographies.html

For more information, or to request additional maps, please email geo.bas@census.gov, call 1-800-972-5651, or visit www.census.gov/programs-surveys/bas.html.

United States Census Bureau

GOVERNMENTAL UNIT REFERENCE MAP (2020): Routt County, CO

LEGEND

SYMBOL DESCRIPTION	SYMBOL	LABEL STYLE
Federal American Indian Reservation		L'ANSE RESERVATION (TA 1880)
Off-Reservation Trust Land		T1880
American Indian Tribal Subdivision		SHONTO (620)
Alaska Native Regional Corporation (ANRC)		*NANA ANRC 52120*
State (or statistically equivalent entity)		NEW YORK 36
County (or statistically equivalent entity)		ERIE 029
Minor Civil Division (MCD)[1]		Lee town 41460
Census County Division (CCD)[2]		*Jemez CCD 91650*
Consolidated City		MILFORD 47500
Incorporated Place[3]		Davis 18100
Census Designated Place (CDP)[2]		*Cochiti 16560*

DESCRIPTION	SYMBOL	DESCRIPTION	SYMBOL
Interstate	5	Water Body	*Pleasant Lake*
U.S. Highway	2	Swamp or Marsh	*Okefenokee Swamp*
State Highway	4	Glacier	*Bering Glacier*
Other Road	Marsh Ln	Airport, Airfield, or Helicopter Landing Pad	Donald Airport
Cul-de-sac		College or University	Coll/Univ
Circle		Military	Fort Belvoir
Geographic Offset or Corridor		Prison or Juvenile Detention Center	P/JDC
4WD Trail, Stairway, Alley, Walkway, or Ferry		Cemetery	Powell Cmtry
Railroad	Southern RR	Golf Course	Pinehurst GlfCrs
Pipeline or Power Line		National Park or Forest	Yosemite NP
Ridge or Fence		Other Park	St Francis Park
Property Line or Nonvisible Boundary		Outside Subject Area	
Perennial Stream	*Tumbling Cr*	Inset Area	A1
Intermittent Stream	*Piney Cr*		
Mountain Peak or Hill	*Mt. Baker*		

Where state, county, and/or MCD/CCD boundaries coincide, the map shows the boundary symbol for only the highest-ranking of these boundaries. Where American Indian reservation and American Indian tribal subdivision boundaries coincide, the map shows only the American Indian reservation boundaries.

Entity names are followed by either their FIPS code or census code; parentheses indicate a census code.

1 "MCD" indicates a false MCD. These are for Census Bureau use only.

2 The CCD and CDP boundaries represent statistical entities only and are not updated through the BAS.

3 Incorporated place name color corresponds to the incorporated place fill color.

Due to space limitations, some road names, along with other feature and geography names on the map, may not be shown.

The Census Bureau stores primary and alternate road names, but only primary road names are used to label the roads on these maps.

Key to Adjacent Sheets

	12	13
	17	18
	22	23

Sheet Location within Entity

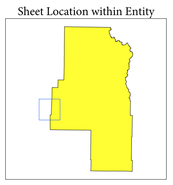

Sheet 17 of 32 PARENT sheets
Total Sheets: 37 (Index 1; Parent 32; Inset 4)

NAME: Routt County (107)
ENTITY TYPE: County or statistically equivalent entity
ST: Colorado (08)

INDEX OR PARENT SHEET #: 017
INSET SHEET #: 000000

2020 COUNTY REF MAP (PARENT)

5340208107000000170000 0

All legal boundaries and names are as reported through the 2020 Boundary and Annexation Survey (BAS) and Boundary Validation Program (BVP). The boundaries shown on this map are for Census Bureau statistical data collection and tabulation purposes only; their depiction and designation for statistical purposes does not constitute a determination of jurisdictional authority or rights of ownership or entitlement.

Data Source: U.S. Census Bureau's MAF/TIGER database (TAB20), November 2020
Created by Geography Division: December 08, 2020

U.S. DEPARTMENT OF COMMERCE U.S. Census Bureau

Projection: Albers Equal Area Conic
Datum: NAD 83
Spheroid: GRS 80
1st Standard Parallel: 37 39 41
2nd Standard Parallel: 40 20 05
Central Meridian: -105 32 44
Latitude of Projection's Origin: 36 59 35
False Easting: 0
False Northing: 0

0 0.7 1.4 2.1 2.8 3.5 Kilometers
0 0.4 0.8 1.2 1.6 2 Miles
The plotted map scale is 1:24,000

N W E S

Boundary and Annexation Survey (BAS) ID: 20810700000
BAS Submission Deadline: March 1, 2021

PDF versions of the BAS maps are available at:
www.census.gov/programs-surveys/bas/geographies.html

For more information, or to request additional maps, please email geo.bas@census.gov, call 1-800-972-5651, or visit www.census.gov/programs-surveys/bas.html.

GOVERNMENTAL UNIT REFERENCE MAP (2020): Routt County, CO

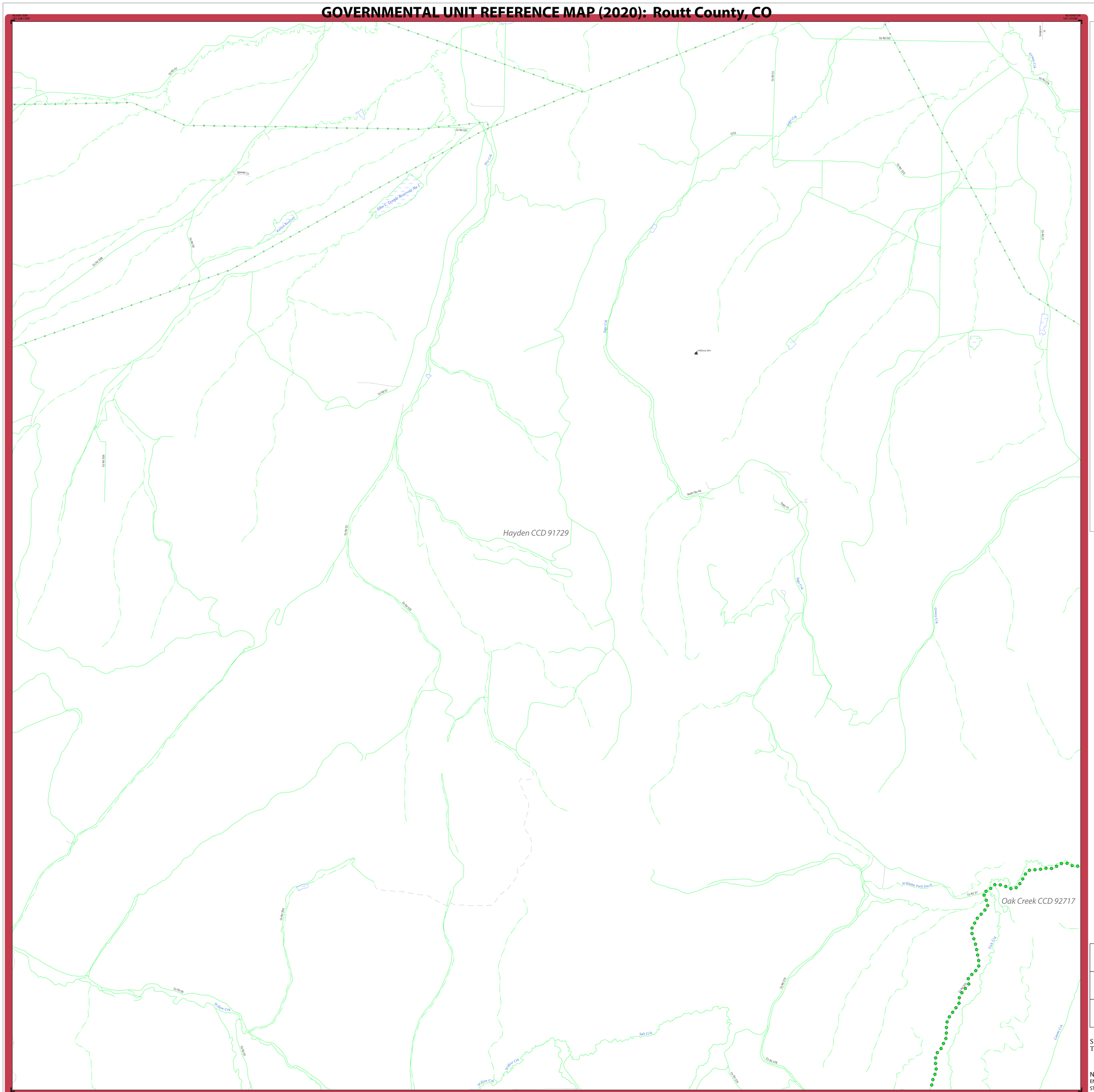
Hayden CCD 91729
Oak Creek CCD 92717
John C. Temple Reservoir No 1
Hillberry Mtn
Routt City Rd
Co Rd 51
Co Rd 53
Co Rd 33
Co Rd 37
Co Rd 52
Co Rd 39
Co Rd 37A
Co Rd 37B
Co Rd 37C
Co Rd 37D
Co Rd 37E
Co Rd 37F
Co Rd 37G
Co Rd 37H
Co Rd 37J
Co Rd 37K
Co Rd 37L
Co Rd 37M
Co Rd 37N
Co Rd 37P
Co Rd 37Q
Co Rd 37R
Co Rd 37S
Co Rd 37T
Co Rd 37U
Co Rd 37V
Co Rd 37W
Co Rd 37X
Co Rd 37Y
Co Rd 37Z
Co Rd 39
Co Rd 39A
Co Rd 39B
Co Rd 39C
Co Rd 39D
Co Rd 39E
Co Rd 39F
Co Rd 39G
Co Rd 39H
Co Rd 39J
Co Rd 39K
Co Rd 39L
Co Rd 39M
Co Rd 39N
Co Rd 39P
Co Rd 39Q
Co Rd 39R
Co Rd 39S
Co Rd 39T
Co Rd 39U
Co Rd 39V
Co Rd 39W
Co Rd 39X
Co Rd 39Y
Co Rd 39Z
Co Rd 51C
Co Rd 52
Co Rd 53
Co Rd 53C
Co Rd 53D
Co Rd 53E
Co Rd 53F
Co Rd 53G
Co Rd 53H
Co Rd 53J
Co Rd 53K
Co Rd 53L
Co Rd 53M
Co Rd 53N
Co Rd 53P
Co Rd 53Q
Co Rd 53R
Co Rd 53S
Co Rd 53T
Co Rd 53U
Co Rd 53V
Co Rd 53W
Co Rd 53X
Co Rd 53Y
Co Rd 53Z
Co Rd 54
Co Rd 54A
Co Rd 54B
Co Rd 54C
Co Rd 54D
Co Rd 54E
Co Rd 54F
Co Rd 54G
Co Rd 54H
Co Rd 54J
Co Rd 54K
Co Rd 54L
Co Rd 54M
Co Rd 54N
Co Rd 54P
Co Rd 54Q
Co Rd 54R
Co Rd 54S
Co Rd 54T
Co Rd 54U
Co Rd 54V
Co Rd 54W
Co Rd 54X
Co Rd 54Y
Co Rd 54Z
Co Rd 55
Co Rd 55A
Co Rd 55B
Co Rd 55C
Co Rd 55D
Co Rd 55E
Co Rd 55F
Co Rd 55G
Co Rd 55H
Co Rd 55J
Co Rd 55K
Co Rd 55L
Co Rd 55M
Co Rd 55N
Co Rd 55P
Co Rd 55Q
Co Rd 55R
Co Rd 55S
Co Rd 55T
Co Rd 55U
Co Rd 55V
Co Rd 55W
Co Rd 55X
Co Rd 55Y
Co Rd 55Z
Co Rd 56
Co Rd 56A
Co Rd 56B
Co Rd 56C
Co Rd 56D
Co Rd 56E
Co Rd 56F
Co Rd 56G
Co Rd 56H
Co Rd 56J
Co Rd 56K
Co Rd 56L
Co Rd 56M
Co Rd 56N
Co Rd 56P
Co Rd 56Q
Co Rd 56R
Co Rd 56S
Co Rd 56T
Co Rd 56U
Co Rd 56V
Co Rd 56W
Co Rd 56X
Co Rd 56Y
Co Rd 56Z
Co Rd 57
Co Rd 57A
Co Rd 57B
Co Rd 57C
Co Rd 57D
Co Rd 57E
Co Rd 57F
Co Rd 57G
Co Rd 57H
Co Rd 57J
Co Rd 57K
Co Rd 57L
Co Rd 57M
Co Rd 57N
Co Rd 57P
Co Rd 57Q
Co Rd 57R
Co Rd 57S
Co Rd 57T
Co Rd 57U
Co Rd 57V
Co Rd 57W
Co Rd 57X
Co Rd 57Y
Co Rd 57Z
Co Rd 58
Co Rd 58A
Co Rd 58B
Co Rd 58C
Co Rd 58D
Co Rd 58E
Co Rd 58F
Co Rd 58G
Co Rd 58H
Co Rd 58J
Co Rd 58K
Co Rd 58L
Co Rd 58M
Co Rd 58N
Co Rd 58P
Co Rd 58Q
Co Rd 58R
Co Rd 58S
Co Rd 58T
Co Rd 58U
Co Rd 58V
Co Rd 58W
Co Rd 58X
Co Rd 58Y
Co Rd 58Z
Co Rd 59
Co Rd 59A
Co Rd 59B
Co Rd 59C
Co Rd 59D
Co Rd 59E
Co Rd 59F
Co Rd 59G
Co Rd 59H
Co Rd 59J
Co Rd 59K
Co Rd 59L
Co Rd 59M
Co Rd 59N
Co Rd 59P
Co Rd 59Q
Co Rd 59R
Co Rd 59S
Co Rd 59T
Co Rd 59U
Co Rd 59V
Co Rd 59W
Co Rd 59X
Co Rd 59Y
Co Rd 59Z
Co Rd 60
Co Rd 60A
Co Rd 60B
Co Rd 60C
Co Rd 60D
Co Rd 60E
Co Rd 60F
Co Rd 60G
Co Rd 60H
Co Rd 60J
Co Rd 60K
Co Rd 60L
Co Rd 60M
Co Rd 60N
Co Rd 60P
Co Rd 60Q
Co Rd 60R
Co Rd 60S
Co Rd 60T
Co Rd 60U
Co Rd 60V
Co Rd 60W
Co Rd 60X
Co Rd 60Y
Co Rd 60Z
Co Rd 61
Co Rd 61A
Co Rd 61B
Co Rd 61C
Co Rd 61D
Co Rd 61E
Co Rd 61F
Co Rd 61G
Co Rd 61H
Co Rd 61J
Co Rd 61K
Co Rd 61L
Co Rd 61M
Co Rd 61N
Co Rd 61P
Co Rd 61Q
Co Rd 61R
Co Rd 61S
Co Rd 61T
Co Rd 61U
Co Rd 61V
Co Rd 61W
Co Rd 61X
Co Rd 61Y
Co Rd 61Z
Co Rd 62
Co Rd 62A
Co Rd 62B
Co Rd 62C
Co Rd 62D
Co Rd 62E
Co Rd 62F
Co Rd 62G
Co Rd 62H
Co Rd 62J
Co Rd 62K
Co Rd 62L
Co Rd 62M
Co Rd 62N
Co Rd 62P
Co Rd 62Q
Co Rd 62R
Co Rd 62S
Co Rd 62T
Co Rd 62U
Co Rd 62V
Co Rd 62W
Co Rd 62X
Co Rd 62Y
Co Rd 62Z
Co Rd 63
Co Rd 63A
Co Rd 63B
Co Rd 63C
Co Rd 63D
Co Rd 63E
Co Rd 63F
Co Rd 63G
Co Rd 63H
Co Rd 63J
Co Rd 63K
Co Rd 63L
Co Rd 63M
Co Rd 63N
Co Rd 63P
Co Rd 63Q
Co Rd 63R
Co Rd 63S
Co Rd 63T
Co Rd 63U
Co Rd 63V
Co Rd 63W
Co Rd 63X
Co Rd 63Y
Co Rd 63Z
Co Rd 64
Co Rd 64A
Co Rd 64B
Co Rd 64C
Co Rd 64D
Co Rd 64E
Co Rd 64F
Co Rd 64G
Co Rd 64H
Co Rd 64J
Co Rd 64K
Co Rd 64L
Co Rd 64M
Co Rd 64N
Co Rd 64P
Co Rd 64Q
Co Rd 64R
Co Rd 64S
Co Rd 64T
Co Rd 64U
Co Rd 64V
Co Rd 64W
Co Rd 64X
Co Rd 64Y
Co Rd 64Z
Co Rd 65
Co Rd 65A
Co Rd 65B
Co Rd 65C
Co Rd 65D
Co Rd 65E
Co Rd 65F
Co Rd 65G
Co Rd 65H
Co Rd 65J
Co Rd 65K
Co Rd 65L
Co Rd 65M
Co Rd 65N
Co Rd 65P
Co Rd 65Q
Co Rd 65R
Co Rd 65S
Co Rd 65T
Co Rd 65U
Co Rd 65V
Co Rd 65W
Co Rd 65X
Co Rd 65Y
Co Rd 65Z
Co Rd 66
Co Rd 66A
Co Rd 66B
Co Rd 66C
Co Rd 66D
Co Rd 66E
Co Rd 66F
Co Rd 66G
Co Rd 66H
Co Rd 66J
Co Rd 66K
Co Rd 66L
Co Rd 66M
Co Rd 66N
Co Rd 66P
Co Rd 66Q
Co Rd 66R
Co Rd 66S
Co Rd 66T
Co Rd 66U
Co Rd 66V
Co Rd 66W
Co Rd 66X
Co Rd 66Y
Co Rd 66Z
Co Rd 67
Co Rd 67A
Co Rd 67B
Co Rd 67C
Co Rd 67D
Co Rd 67E
Co Rd 67F
Co Rd 67G
Co Rd 67H
Co Rd 67J
Co Rd 67K
Co Rd 67L
Co Rd 67M
Co Rd 67N
Co Rd 67P
Co Rd 67Q
Co Rd 67R
Co Rd 67S
Co Rd 67T
Co Rd 67U
Co Rd 67V
Co Rd 67W
Co Rd 67X
Co Rd 67Y
Co Rd 67Z
Co Rd 68
Co Rd 68A
Co Rd 68B
Co Rd 68C
Co Rd 68D
Co Rd 68E
Co Rd 68F
Co Rd 68G
Co Rd 68H
Co Rd 68J
Co Rd 68K
Co Rd 68L
Co Rd 68M
Co Rd 68N
Co Rd 68P
Co Rd 68Q
Co Rd 68R
Co Rd 68S
Co Rd 68T
Co Rd 68U
Co Rd 68V
Co Rd 68W
Co Rd 68X
Co Rd 68Y
Co Rd 68Z
Co Rd 69
Co Rd 69A
Co Rd 69B
Co Rd 69C
Co Rd 69D
Co Rd 69E
Co Rd 69F
Co Rd 69G
Co Rd 69H
Co Rd 69J
Co Rd 69K
Co Rd 69L
Co Rd 69M
Co Rd 69N
Co Rd 69P
Co Rd 69Q
Co Rd 69R
Co Rd 69S
Co Rd 69T
Co Rd 69U
Co Rd 69V
Co Rd 69W
Co Rd 69X
Co Rd 69Y
Co Rd 69Z
Co Rd 70
Co Rd 70A
Co Rd 70B
Co Rd 70C
Co Rd 70D
Co Rd 70E
Co Rd 70F
Co Rd 70G
Co Rd 70H
Co Rd 70J
Co Rd 70K
Co Rd 70L
Co Rd 70M
Co Rd 70N
Co Rd 70P
Co Rd 70Q
Co Rd 70R
Co Rd 70S
Co Rd 70T
Co Rd 70U
Co Rd 70V
Co Rd 70W
Co Rd 70X
Co Rd 70Y
Co Rd 70Z
Co Rd 71
Co Rd 71A
Co Rd 71B
Co Rd 71C
Co Rd 71D
Co Rd 71E
Co Rd 71F
Co Rd 71G
Co Rd 71H
Co Rd 71J
Co Rd 71K
Co Rd 71L
Co Rd 71M
Co Rd 71N
Co Rd 71P
Co Rd 71Q
Co Rd 71R
Co Rd 71S
Co Rd 71T
Co Rd 71U
Co Rd 71V
Co Rd 71W
Co Rd 71X
Co Rd 71Y
Co Rd 71Z
Co Rd 72
Co Rd 72A
Co Rd 72B
Co Rd 72C
Co Rd 72D
Co Rd 72E
Co Rd 72F
Co Rd 72G
Co Rd 72H
Co Rd 72J
Co Rd 72K
Co Rd 72L
Co Rd 72M
Co Rd 72N
Co Rd 72P
Co Rd 72Q
Co Rd 72R
Co Rd 72S
Co Rd 72T
Co Rd 72U
Co Rd 72V
Co Rd 72W
Co Rd 72X
Co Rd 72Y
Co Rd 72Z
Co Rd 73
Co Rd 73A
Co Rd 73B
Co Rd 73C
Co Rd 73D
Co Rd 73E
Co Rd 73F
Co Rd 73G
Co Rd 73H
Co Rd 73J
Co Rd 73K
Co Rd 73L
Co Rd 73M
Co Rd 73N
Co Rd 73P
Co Rd 73Q
Co Rd 73R
Co Rd 73S
Co Rd 73T
Co Rd 73U
Co Rd 73V
Co Rd 73W
Co Rd 73X
Co Rd 73Y
Co Rd 73Z
Co Rd 74
Co Rd 74A
Co Rd 74B
Co Rd 74C
Co Rd 74D
Co Rd 74E
Co Rd 74F
Co Rd 74G
Co Rd 74H
Co Rd 74J
Co Rd 74K
Co Rd 74L
Co Rd 74M
Co Rd 74N
Co Rd 74P
Co Rd 74Q
Co Rd 74R
Co Rd 74S
Co Rd 74T
Co Rd 74U
Co Rd 74V
Co Rd 74W
Co Rd 74X
Co Rd 74Y
Co Rd 74Z
Co Rd 75
Co Rd 75A
Co Rd 75B
Co Rd 75C
Co Rd 75D
Co Rd 75E
Co Rd 75F
Co Rd 75G
Co Rd 75H
Co Rd 75J
Co Rd 75K
Co Rd 75L
Co Rd 75M
Co Rd 75N
Co Rd 75P
Co Rd 75Q
Co Rd 75R
Co Rd 75S
Co Rd 75T
Co Rd 75U
Co Rd 75V
Co Rd 75W
Co Rd 75X
Co Rd 75Y
Co Rd 75Z
Co Rd 76
Co Rd 76A
Co Rd 76B
Co Rd 76C
Co Rd 76D
Co Rd 76E
Co Rd 76F
Co Rd 76G
Co Rd 76H
Co Rd 76J
Co Rd 76K
Co Rd 76L
Co Rd 76M
Co Rd 76N
Co Rd 76P
Co Rd 76Q
Co Rd 76R
Co Rd 76S
Co Rd 76T
Co Rd 76U
Co Rd 76V
Co Rd 76W
Co Rd 76X
Co Rd 76Y
Co Rd 76Z
Co Rd 77
Co Rd 77A
Co Rd 77B
Co Rd 77C
Co Rd 77D
Co Rd 77E
Co Rd 77F
Co Rd 77G
Co Rd 77H
Co Rd 77J
Co Rd 77K
Co Rd 77L
Co Rd 77M
Co Rd 77N
Co Rd 77P
Co Rd 77Q
Co Rd 77R
Co Rd 77S
Co Rd 77T
Co Rd 77U
Co Rd 77V
Co Rd 77W
Co Rd 77X
Co Rd 77Y
Co Rd 77Z
Co Rd 78
Co Rd 78A
Co Rd 78B
Co Rd 78C
Co Rd 78D
Co Rd 78E
Co Rd 78F
Co Rd 78G
Co Rd 78H
Co Rd 78J
Co Rd 78K
Co Rd 78L
Co Rd 78M
Co Rd 78N
Co Rd 78P
Co Rd 78Q
Co Rd 78R
Co Rd 78S
Co Rd 78T
Co Rd 78U
Co Rd 78V
Co Rd 78W
Co Rd 78X
Co Rd 78Y
Co Rd 78Z
Co Rd 79
Co Rd 79A
Co Rd 79B
Co Rd 79C
Co Rd 79D
Co Rd 79E
Co Rd 79F
Co Rd 79G
Co Rd 79H
Co Rd 79J
Co Rd 79K
Co Rd 79L
Co Rd 79M
Co Rd 79N
Co Rd 79P
Co Rd 79Q
Co Rd 79R
Co Rd 79S
Co Rd 79T
Co Rd 79U
Co Rd 79V
Co Rd 79W
Co Rd 79X
Co Rd 79Y
Co Rd 79Z
Co Rd 80
Co Rd 80A
Co Rd 80B
Co Rd 80C
Co Rd 80D
Co Rd 80E
Co Rd 80F
Co Rd 80G
Co Rd 80H
Co Rd 80J
Co Rd 80K
Co Rd 80L
Co Rd 80M
Co Rd 80N
Co Rd 80P
Co Rd 80Q
Co Rd 80R
Co Rd 80S
Co Rd 80T
Co Rd 80U
Co Rd 80V
Co Rd 80W
Co Rd 80X
Co Rd 80Y
Co Rd 80Z
Co Rd 81
Co Rd 81A
Co Rd 81B
Co Rd 81C
Co Rd 81D
Co Rd 81E
Co Rd 81F
Co Rd 81G
Co Rd 81H
Co Rd 81J
Co Rd 81K
Co Rd 81L
Co Rd 81M
Co Rd 81N
Co Rd 81P
Co Rd 81Q
Co Rd 81R
Co Rd 81S
Co Rd 81T
Co Rd 81U
Co Rd 81V
Co Rd 81W
Co Rd 81X
Co Rd 81Y
Co Rd 81Z
Co Rd 82
Co Rd 82A
Co Rd 82B
Co Rd 82C
Co Rd 82D
Co Rd 82E
Co Rd 82F
Co Rd 82G
Co Rd 82H
Co Rd 82J
Co Rd 82K
Co Rd 82L
Co Rd 82M
Co Rd 82N
Co Rd 82P
Co Rd 82Q
Co Rd 82R
Co Rd 82S
Co Rd 82T
Co Rd 82U
Co Rd 82V
Co Rd 82W
Co Rd 82X
Co Rd 82Y
Co Rd 82Z
Co Rd 83
Co Rd 83A
Co Rd 83B
Co Rd 83C
Co Rd 83D
Co Rd 83E
Co Rd 83F
Co Rd 83G
Co Rd 83H
Co Rd 83J
Co Rd 83K
Co Rd 83L
Co Rd 83M
Co Rd 83N
Co Rd 83P
Co Rd 83Q
Co Rd 83R
Co Rd 83S
Co Rd 83T
Co Rd 83U
Co Rd 83V
Co Rd 83W
Co Rd 83X
Co Rd 83Y
Co Rd 83Z
Co Rd 84
Co Rd 84A
Co Rd 84B
Co Rd 84C
Co Rd 84D
Co Rd 84E
Co Rd 84F
Co Rd 84G
Co Rd 84H
Co Rd 84J
Co Rd 84K
Co Rd 84L
Co Rd 84M
Co Rd 84N
Co Rd 84P
Co Rd 84Q
Co Rd 84R
Co Rd 84S
Co Rd 84T
Co Rd 84U
Co Rd 84V
Co Rd 84W
Co Rd 84X
Co Rd 84Y
Co Rd 84Z
Co Rd 85
Co Rd 85A
Co Rd 85B
Co Rd 85C
Co Rd 85D
Co Rd 85E
Co Rd 85F
Co Rd 85G
Co Rd 85H
Co Rd 85J
Co Rd 85K
Co Rd 85L
Co Rd 85M
Co Rd 85N
Co Rd 85P
Co Rd 85Q
Co Rd 85R
Co Rd 85S
Co Rd 85T
Co Rd 85U
Co Rd 85V
Co Rd 85W
Co Rd 85X
Co Rd 85Y
Co Rd 85Z
Co Rd 86
Co Rd 86A
Co Rd 86B
Co Rd 86C
Co Rd 86D
Co Rd 86E
Co Rd 86F
Co Rd 86G
Co Rd 86H
Co Rd 86J
Co Rd 86K
Co Rd 86L
Co Rd 86M
Co Rd 86N
Co Rd 86P
Co Rd 86Q
Co Rd 86R
Co Rd 86S
Co Rd 86T
Co Rd 86U
Co Rd 86V
Co Rd 86W
Co Rd 86X
Co Rd 86Y
Co Rd 86Z
Co Rd 87
Co Rd 87A
Co Rd 87B
Co Rd 87C
Co Rd 87D
Co Rd 87E
Co Rd 87F
Co Rd 87G
Co Rd 87H
Co Rd 87J
Co Rd 87K
Co Rd 87L
Co Rd 87M
Co Rd 87N
Co Rd 87P
Co Rd 87Q
Co Rd 87R
Co Rd 87S
Co Rd 87T
Co Rd 87U
Co Rd 87V
Co Rd 87W
Co Rd 87X
Co Rd 87Y
Co Rd 87Z
Co Rd 88
Co Rd 88A
Co Rd 88B
Co Rd 88C
Co Rd 88D
Co Rd 88E
Co Rd 88F
Co Rd 88G
Co Rd 88H
Co Rd 88J
Co Rd 88K
Co Rd 88L
Co Rd 88M
Co Rd 88N
Co Rd 88P
Co Rd 88Q
Co Rd 88R
Co Rd 88S
Co Rd 88T
Co Rd 88U
Co Rd 88V
Co Rd 88W
Co Rd 88X
Co Rd 88Y
Co Rd 88Z
Co Rd 89
Co Rd 89A
Co Rd 89B
Co Rd 89C
Co Rd 89D
Co Rd 89E
Co Rd 89F
Co Rd 89G
Co Rd 89H
Co Rd 89J
Co Rd 89K
Co Rd 89L
Co Rd 89M
Co Rd 89N
Co Rd 89P
Co Rd 89Q
Co Rd 89R
Co Rd 89S
Co Rd 89T
Co Rd 89U
Co Rd 89V
Co Rd 89W
Co Rd 89X
Co Rd 89Y
Co Rd 89Z
Co Rd 90
Co Rd 90A
Co Rd 90B
Co Rd 90C
Co Rd 90D
Co Rd 90E
Co Rd 90F
Co Rd 90G
Co Rd 90H
Co Rd 90J
Co Rd 90K
Co Rd 90L
Co Rd 90M
Co Rd 90N
Co Rd 90P
Co Rd 90Q
Co Rd 90R
Co Rd 90S
Co Rd 90T
Co Rd 90U
Co Rd 90V
Co Rd 90W
Co Rd 90X
Co Rd 90Y
Co Rd 90Z
Co Rd 91
Co Rd 91A
Co Rd 91B
Co Rd 91C
Co Rd 91D
Co Rd 91E
Co Rd 91F
Co Rd 91G
Co Rd 91H
Co Rd 91J
Co Rd 91K
Co Rd 91L
Co Rd 91M
Co Rd 91N
Co Rd 91P
Co Rd 91Q
Co Rd 91R
Co Rd 91S
Co Rd 91T
Co Rd 91U
Co Rd 91V
Co Rd 91W
Co Rd 91X
Co Rd 91Y
Co Rd 91Z
Co Rd 92
Co Rd 92A
Co Rd 92B
Co Rd 92C
Co Rd 92D
Co Rd 92E
Co Rd 92F
Co Rd 92G
Co Rd 92H
Co Rd 92J
Co Rd 92K
Co Rd 92L
Co Rd 92M
Co Rd 92N
Co Rd 92P
Co Rd 92Q
Co Rd 92R
Co Rd 92S
Co Rd 92T
Co Rd 92U
Co Rd 92V
Co Rd 92W
Co Rd 92X
Co Rd 92Y
Co Rd 92Z
Co Rd 93
Co Rd 93A
Co Rd 93B
Co Rd 93C
Co Rd 93D
Co Rd 93E
Co Rd 93F
Co Rd 93G
Co Rd 93H
Co Rd 93J
Co Rd 93K
Co Rd 93L
Co Rd 93M
Co Rd 93N
Co Rd 93P
Co Rd 93Q
Co Rd 93R
Co Rd 93S
Co Rd 93T
Co Rd 93U
Co Rd 93V
Co Rd 93W
Co Rd 93X
Co Rd 93Y
Co Rd 93Z
Co Rd 94
Co Rd 94A
Co Rd 94B
Co Rd 94C
Co Rd 94D
Co Rd 94E
Co Rd 94F
Co Rd 94G
Co Rd 94H
Co Rd 94J
Co Rd 94K
Co Rd 94L
Co Rd 94M
Co Rd 94N
Co Rd 94P
Co Rd 94Q
Co Rd 94R
Co Rd 94S
Co Rd 94T
Co Rd 94U
Co Rd 94V
Co Rd 94W
Co Rd 94X
Co Rd 94Y
Co Rd 94Z
Co Rd 95
Co Rd 95A
Co Rd 95B
Co Rd 95C
Co Rd 95D
Co Rd 95E
Co Rd 95F
Co Rd 95G
Co Rd 95H
Co Rd 95J
Co Rd 95K
Co Rd 95L
Co Rd 95M
Co Rd 95N
Co Rd 95P
Co Rd 95Q
Co Rd 95R
Co Rd 95S
Co Rd 95T
Co Rd 95U
Co Rd 95V
Co Rd 95W
Co Rd 95X
Co Rd 95Y
Co Rd 95Z
Co Rd 96
Co Rd 96A
Co Rd 96B
Co Rd 96C
Co Rd 96D
Co Rd 96E
Co Rd 96F
Co Rd 96G
Co Rd 96H
Co Rd 96J
Co Rd 96K
Co Rd 96L
Co Rd 96M
Co Rd 96N
Co Rd 96P
Co Rd 96Q
Co Rd 96R
Co Rd 96S
Co Rd 96T
Co Rd 96U
Co Rd 96V
Co Rd 96W
Co Rd 96X
Co Rd 96Y
Co Rd 96Z
Co Rd 97
Co Rd 97A
Co Rd 97B
Co Rd 97C
Co Rd 97D
Co Rd 97E
Co Rd 97F
Co Rd 97G
Co Rd 97H
Co Rd 97J
Co Rd 97K
Co Rd 97L
Co Rd 97M
Co Rd 97N
Co Rd 97P
Co Rd 97Q
Co Rd 97R
Co Rd 97S
Co Rd 97T
Co Rd 97U
Co Rd 97V
Co Rd 97W
Co Rd 97X
Co Rd 97Y
Co Rd 97Z
Co Rd 98
Co Rd 98A
Co Rd 98B
Co Rd 98C
Co Rd 98D
Co Rd 98E
Co Rd 98F
Co Rd 98G
Co Rd 98H
Co Rd 98J
Co Rd 98K
Co Rd 98L
Co Rd 98M
Co Rd 98N
Co Rd 98P
Co Rd 98Q
Co Rd 98R
Co Rd 98S
Co Rd 98T
Co Rd 98U
Co Rd 98V
Co Rd 98W
Co Rd 98X
Co Rd 98Y
Co Rd 98Z
Co Rd 99
Co Rd 99A
Co Rd 99B
Co Rd 99C
Co Rd 99D
Co Rd 99E
Co Rd 99F
Co Rd 99G
Co Rd 99H
Co Rd 99J
Co Rd 99K
Co Rd 99L
Co Rd 99M
Co Rd 99N
Co Rd 99P
Co Rd 99Q
Co Rd 99R
Co Rd 99S
Co Rd 99T
Co Rd 99U
Co Rd 99V
Co Rd 99W
Co Rd 99X
Co Rd 99Y
Co Rd 99Z
Co Rd 100
Co Rd 100A
Co Rd 100B
Co Rd 100C
Co Rd 100D
Co Rd 100E
Co Rd 100F
Co Rd 100G
Co Rd 100H
Co Rd 100J
Co Rd 100K
Co Rd 100L
Co Rd 100M
Co Rd 100N
Co Rd 100P
Co Rd 100Q
Co Rd 100R
Co Rd 100S
Co Rd 100T
Co Rd 100U
Co Rd 100V
Co Rd 100W
Co Rd 100X
Co Rd 100Y
Co Rd 100Z
Co Rd 101
Co Rd 101A
Co Rd 101B
Co Rd 101C
Co Rd 101D
Co Rd 101E
Co Rd 101F
Co Rd 101G
Co Rd 101H
Co Rd 101J
Co Rd 101K
Co Rd 101L
Co Rd 101M
Co Rd 101N
Co Rd 101P
Co Rd 101Q
Co Rd 101R
Co Rd 101S
Co Rd 101T
Co Rd 101U
Co Rd 101V
Co Rd 101W
Co Rd 101X
Co Rd 101Y
Co Rd 101Z
Co Rd 102
Co Rd 102A
Co Rd 102B
Co Rd 102C
Co Rd 102D
Co Rd 102E
Co Rd 102F
Co Rd 102G
Co Rd 102H
Co Rd 102J
Co Rd 102K
Co Rd 102L
Co Rd 102M
Co Rd 102N
Co Rd 102P
Co Rd 102Q
Co Rd 102R
Co Rd 102S
Co Rd 102T
Co Rd 102U
Co Rd 102V
Co Rd 102W
Co Rd 102X
Co Rd 102Y
Co Rd 102Z
Co Rd 103
Co Rd 103A
Co Rd 103B
Co Rd 103C
Co Rd 103D
Co Rd 103E
Co Rd 103F
Co Rd 103G
Co Rd 103H
Co Rd 103J
Co Rd 103K
Co Rd 103L
Co Rd 103M
Co Rd 103N
Co Rd 103P
Co Rd 103Q
Co Rd 103R
Co Rd 103S
Co Rd 103T
Co Rd 103U
Co Rd 103V
Co Rd 103W
Co Rd 103X
Co Rd 103Y
Co Rd 103Z
Co Rd 104
Co Rd 104A
Co Rd 104B
Co Rd 104C
Co Rd 104D
Co Rd 104E
Co Rd 104F
Co Rd 104G
Co Rd 104H
Co Rd 104J
Co Rd 104K
Co Rd 104L
Co Rd 104M
Co Rd 104N
Co Rd 104P
Co Rd 104Q
Co Rd 104R
Co Rd 104S
Co Rd 104T
Co Rd 104U
Co Rd 104V
Co Rd 104W
Co Rd 104X
Co Rd 104Y
Co Rd 104Z
Co Rd 105
Co Rd 105A
Co Rd 105B
Co Rd 105C
Co Rd 105D
Co Rd 105E
Co Rd 105F
Co Rd 105G
Co Rd 105H
Co Rd 105J
Co Rd 105K
Co Rd 105L
Co Rd 105M
Co Rd 105N
Co Rd 105P
Co Rd 105Q
Co Rd 105R
Co Rd 105S
Co Rd 105T
Co Rd 105U
Co Rd 105V
Co Rd 105W
Co Rd 105X
Co Rd 105Y
Co Rd 105Z
Co Rd 106
Co Rd 106A
Co Rd 106B
Co Rd 106C
Co Rd 106D
Co Rd 106E
Co Rd 106F
Co Rd 106G
Co Rd 106H
Co Rd 106J
Co Rd 106K
Co Rd 106L
Co Rd 106M
Co Rd 106N
Co Rd 106P
Co Rd 106Q
Co Rd 106R
Co Rd 106S
Co Rd 106T
Co Rd 106U
Co Rd 106V
Co Rd 106W
Co Rd 106X
Co Rd 106Y
Co Rd 106Z
Co Rd 107
Co Rd 107A
Co Rd 107B
Co Rd 107C
Co Rd 107D
Co Rd 107E
Co Rd 107F
Co Rd 107G
Co Rd 107H
Co Rd 107J
Co Rd 107K
Co Rd 107L
Co Rd 107M
Co Rd 107N
Co Rd 107P
Co Rd 107Q
Co Rd 107R
Co Rd 107S
Co Rd 107T
Co Rd 107U
Co Rd 107V
Co Rd 107W
Co Rd 107X
Co Rd 107Y
Co Rd 107Z
Co Rd 108
Co Rd 108A
Co Rd 108B
Co Rd 108C
Co Rd 108D
Co Rd 108E
Co Rd 108F
Co Rd 108G
Co Rd 108H
Co Rd 108J
Co Rd 108K
Co Rd 108L
Co Rd 108M
Co Rd 108N
Co Rd 108P
Co Rd 108Q
Co Rd 108R
Co Rd 108S
Co Rd 108T
Co Rd 108U
Co Rd 108V
Co Rd 108W
Co Rd 108X
Co Rd 108Y
Co Rd 108Z
Co Rd 109
Co Rd 109A
Co Rd 109B
Co Rd 109C
Co Rd 109D
Co Rd 109E
Co Rd 109F
Co Rd 109G
Co Rd 109H
Co Rd 109J
Co Rd 109K
Co Rd 109L
Co Rd 109M
Co Rd 109N
Co Rd 109P
Co Rd 109Q
Co Rd 109R
Co Rd 109S
Co Rd 109T
Co Rd 109U
Co Rd 109V
Co Rd 109W
Co Rd 109X
Co Rd 109Y
Co Rd 109Z
Co Rd 110
Co Rd 110A
Co Rd 110B
Co Rd 110C
Co Rd 110D
Co Rd 110E
Co Rd 110F
Co Rd 110G
Co Rd 110H
Co Rd 110J
Co Rd 110K
Co Rd 110L
Co Rd 110M
Co Rd 110N
Co Rd 110P
Co Rd 110Q
Co Rd 110R
Co Rd 110S
Co Rd 110T
Co Rd 110U
Co Rd 110V
Co Rd 110W
Co Rd 110X
Co Rd 110Y
Co Rd 110Z
Co Rd 111
Co Rd 111A
Co Rd 111B
Co Rd 111C
Co Rd 111D
Co Rd 111E
Co Rd 111F
Co Rd 111G
Co Rd 111H
Co Rd 111J
Co Rd 111K
Co Rd 111L
Co Rd 111M
Co Rd 111N
Co Rd 111P
Co Rd 111Q
Co Rd 111R
Co Rd 111S
Co Rd 111T
Co Rd 111U
Co Rd 111V
Co Rd 111W
Co Rd 111X
Co Rd 111Y
Co Rd 111Z
Co Rd 112
Co Rd 112A
Co Rd 112B
Co Rd 112C
Co Rd 112D
Co Rd 112E
Co Rd 112F
Co Rd 112G
Co Rd 112H
Co Rd 112J
Co Rd 112K
Co Rd 112L
Co Rd 112M
Co Rd 112N
Co Rd 112P
Co Rd 112Q
Co Rd 112R
Co Rd 112S
Co Rd 112T
Co Rd 112U
Co Rd 112V
Co Rd 112W
Co Rd 112X
Co Rd 112Y
Co Rd 112Z
Co Rd 113
Co Rd 113A
Co Rd 113B
Co Rd 113C
Co Rd 113D
Co Rd 113E
Co Rd 113F
Co Rd 113G
Co Rd 113H
Co Rd 113J
Co Rd 113K
Co Rd 113L
Co Rd 113M
Co Rd 113N
Co Rd 113P
Co Rd 113Q
Co Rd 113R
Co Rd 113S
Co Rd 113T
Co Rd 113U
Co Rd 113V
Co Rd 113W
Co Rd 113X
Co Rd 113Y
Co Rd 113Z
Co Rd 114
Co Rd 114A
Co Rd 114B
Co Rd 114C
Co Rd 114D
Co Rd 114E
Co Rd 114F
Co Rd 114G
Co Rd 114H
Co Rd 114J
Co Rd 114K
Co Rd 114L
Co Rd 114M
Co Rd 114N
Co Rd 114P
Co Rd 114Q
Co Rd 114R
Co Rd 114S
Co Rd 114T
Co Rd 114U
Co Rd 114V
Co Rd 114W
Co Rd 114X
Co Rd 114Y
Co Rd 114Z
Co Rd 115
Co Rd 115A
Co Rd 115B
Co Rd 115C
Co Rd 115D
Co Rd 115E
Co Rd 115F
Co Rd 115G
Co Rd 115H
Co Rd 115J
Co Rd 115K
Co Rd 115L
Co Rd 115M
Co Rd 115N
Co Rd 115P
Co Rd 115Q
Co Rd 115R
Co Rd 115S
Co Rd 115T
Co Rd 115U
Co Rd 115V
Co Rd 115W
Co Rd 115X
Co Rd 115Y
Co Rd 115Z
Co Rd 116
Co Rd 116A
Co Rd 116B
Co Rd 116C
Co Rd 116D
Co Rd 116E
Co Rd 116F
Co Rd 116G
Co Rd 116H
Co Rd 116J
Co Rd 116K
Co Rd 116L
Co Rd 116M
Co Rd 116N
Co Rd 116P
Co Rd 116Q
Co Rd 116R
Co Rd 116S
Co Rd 116T
Co Rd 116U
Co Rd 116V
Co Rd 116W
Co Rd 116X
Co Rd 116Y
Co Rd 116Z
Co Rd 117
Co Rd 117A
Co Rd 117B
Co Rd 117C
Co Rd 117D
Co Rd 117E
Co Rd 117F
Co Rd 117G
Co Rd 117H
Co Rd 117J
Co Rd 117K
Co Rd 117L
Co Rd 117M
Co Rd 117N
Co Rd 117P
Co Rd 117Q
Co Rd 117R
Co Rd 117S
Co Rd 117T
Co Rd 117U
Co Rd 117V
Co Rd 117W
Co Rd 117X
Co Rd 117Y
Co Rd 117Z
Co Rd 118
Co Rd 118A
Co Rd 118B
Co Rd 118C
Co Rd 118D
Co Rd 118E
Co Rd 118F
Co Rd 118G
Co Rd 118H
Co Rd 118J
Co Rd 118K
Co Rd 118L
Co Rd 118M
Co Rd 118N
Co Rd 118P
Co Rd 118Q
Co Rd 118R
Co Rd 118S
Co Rd 118T
Co Rd 118U
Co Rd 118V
Co Rd 118W
Co Rd 118X
Co Rd 118Y
Co Rd 118Z
Co Rd 119
Co Rd 119A
Co Rd 119B
Co Rd 119C
Co Rd 119D
Co Rd 119E
Co Rd 119F
Co Rd 119G
Co Rd 119H
Co Rd 119J
Co Rd 119K
Co Rd 119L
Co Rd 119M
Co Rd 119N
Co Rd 119P
Co Rd 119Q
Co Rd 119R
Co Rd 119S
Co Rd 119T
Co Rd 119U
Co Rd 119V
Co Rd 119W
Co Rd 119X
Co Rd 119Y
Co Rd 119Z
Co Rd 120
Co Rd 120A
Co Rd 120B
Co Rd 120C
Co Rd 120D
Co Rd 120E
Co Rd 120F
Co Rd 120G
Co Rd 120H
Co Rd 120J
Co Rd 120K
Co Rd 120L
Co Rd 120M
Co Rd 120N
Co Rd

GOVERNMENTAL UNIT REFERENCE MAP (2020): Routt County, CO

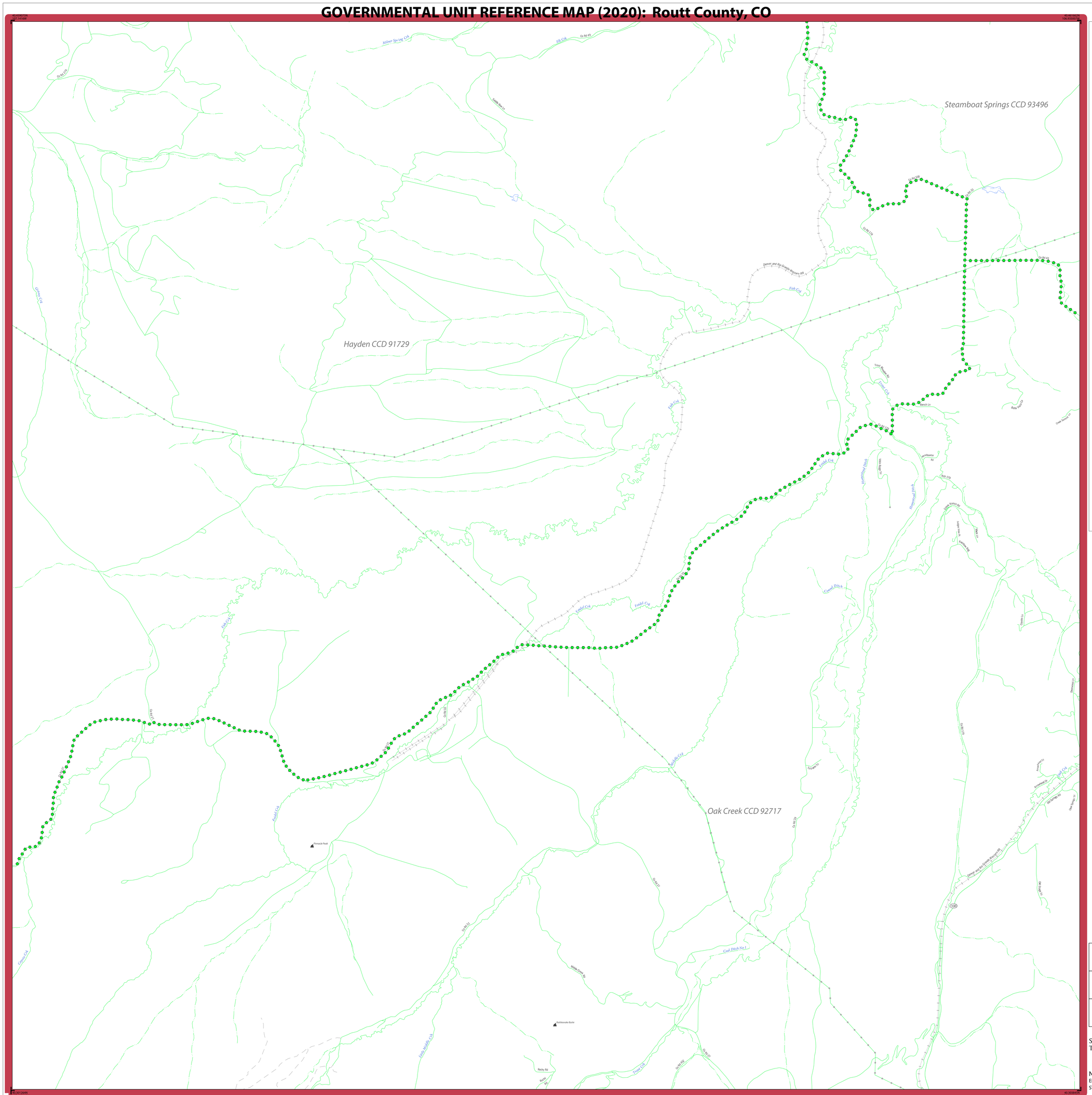

GOVERNMENTAL UNIT REFERENCE MAP (2020): Routt County, CO

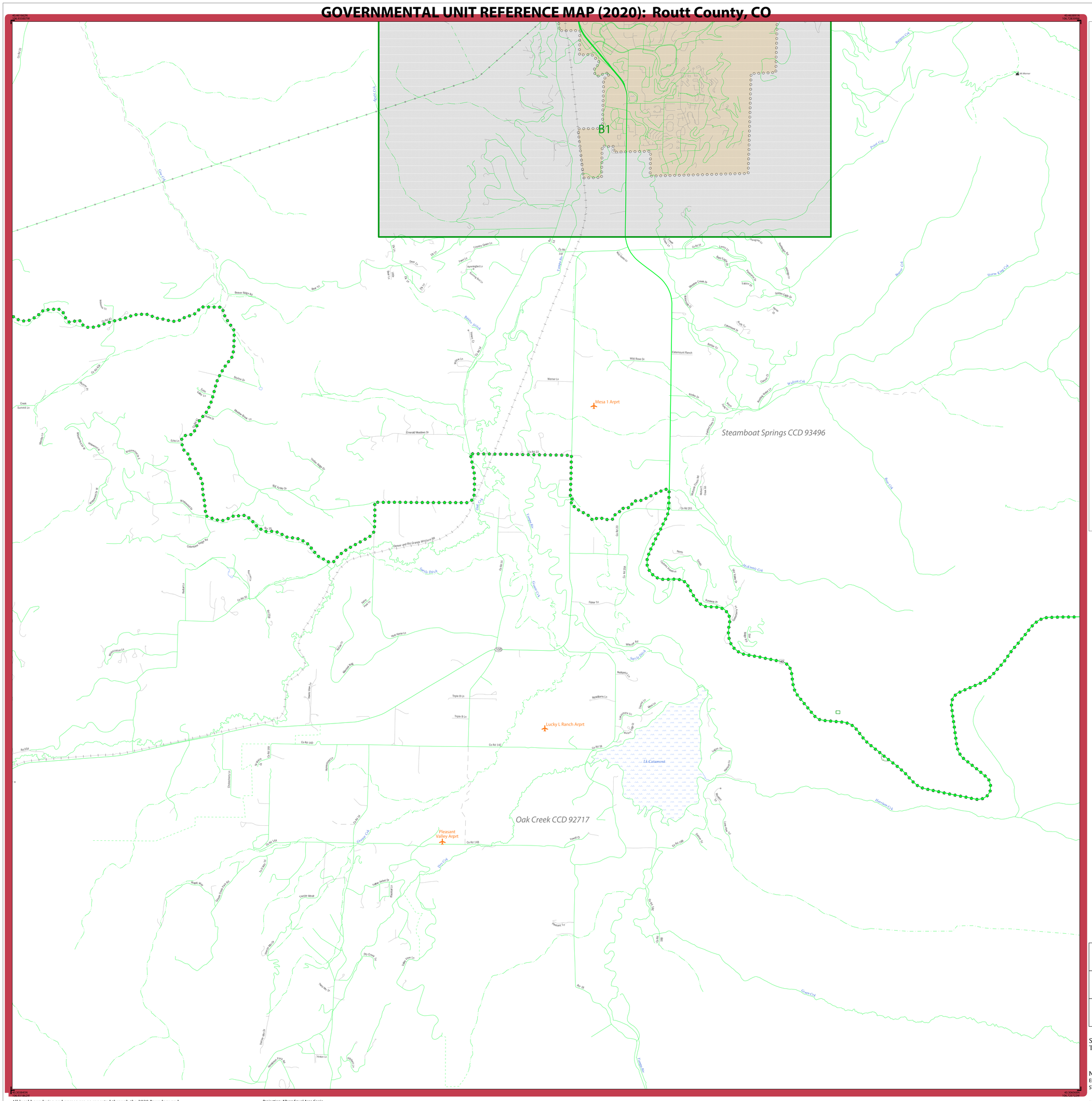
B1
Steamboat Springs CCD 93496
Oak Creek CCD 92717
Mesa 1 Arprt
Lucky L Ranch Arprt
Pleasant Valley Arprt
Lk Catamont
Mt Werner
Yampa Rv
Walton Crk
Fish Crk
Burro Crk
Storm E Fk Crk
Bear Crk
Grapes Crk
Harrison Crk
Dry Crk
Co Rd 14D
Co Rd 14G
Co Rd 14B
Co Rd 14A
Co Rd 14H
Co Rd 14E
Co Rd 14J
Co Rd 18
Co Rd 18B
Co Rd 20
Co Rd 20A
Co Rd 201
Co Rd 39
Co Rd 33
Co Rd 34
Co Rd 43
Co Rd 44
Co Rd 45
Co Rd 46
Co Rd 48
Co Rd 131
Co Rd 40
Rc/SA
Rc/SB
Denver and Rio Grange Western Rd
Beaver Ridge Rd
Wild Rose Dr
Cottonwood Ranch
Emerald Meadows Dr
Big Valley Dr
Columbine Ridge Rd
Ski Valley Dr
Meadow Rose Ln
Skyline Dr
Echo Ln
Wild Horse Ln
Triple B Ln
McWilliams Ln
Hatboard Ln
Fiskar Trl
Runaway Pt
Norris Cemetery Reserve
Mt Werner
Mt Zirkel Wy
Ski Hill Rd
Wheeler Rd
Sur Ct
Hatboard Ln
Lakeshore Trl
Mesa Ln
Wagon Ln
Lillian Trl
Hilltop Ln
Hilltop Trl
Hilltop Dr
Pleasant Trl
Pleasant Ln
Dry Creek Dr
Valley View Ln
Horizon Ln
Wagon Wy
Rock Creek Ftlk Rd
Horse Mnr
Tobacco Dr
Rosedal Ln
Chokecherry Ln
Wildflower Ln
Cedar Rd
Cedar Ln
Cedar Ct
Cedar Dr
Cottonwood Dr
Aspen Ln
Aspen Ct
Aspen Dr
Willow Ln
Willow Dr
Willow Ct
Willow Cir
Willow Wy
Willow Pl
Willow Ln
Willow Ln
Willow Ln

GOVERNMENTAL UNIT REFERENCE MAP (2020): Routt County, CO

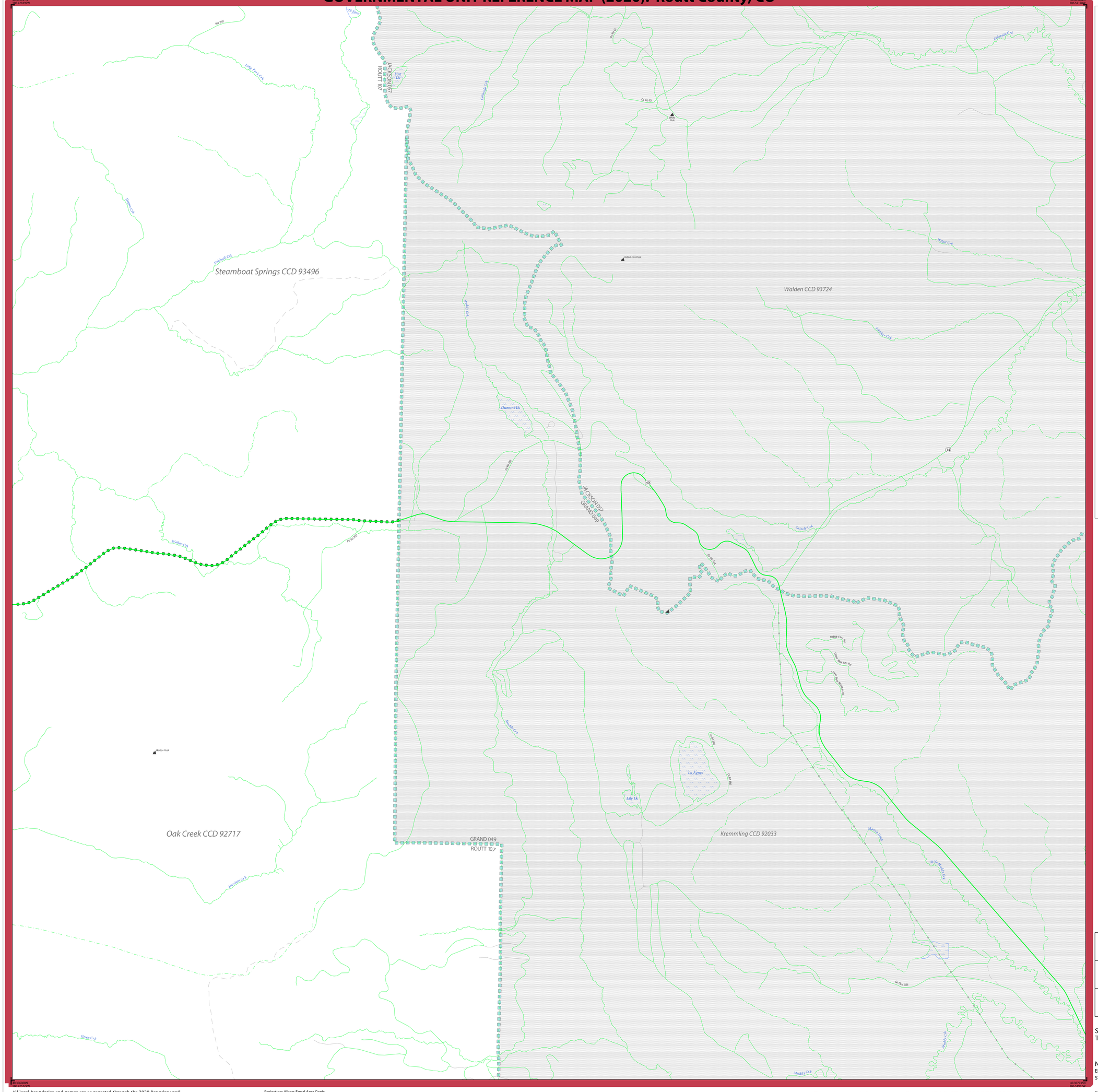

LEGEND

SYMBOL DESCRIPTION	SYMBOL	LABEL STYLE
Federal American Indian Reservation		L'ANSE RESERVATION (TA 1880)
Off-Reservation Trust Land		T1880
American Indian Tribal Subdivision		SHONTO (620)
Alaska Native Regional Corporation (ANRC)		*NANA ANRC 52120*
State (or statistically equivalent entity)		NEW YORK 36
County (or statistically equivalent entity)		ERIE 029
Minor Civil Division (MCD)[1]		Lee town 41460
Census County Division (CCD)[2]		*Jemez CCD 91650*
Consolidated City		MILFORD 47500
Incorporated Place[3]		Davis 18100
Census Designated Place (CDP)[2]		*Cochiti 16560*

DESCRIPTION	SYMBOL	DESCRIPTION	SYMBOL
Interstate	5	Water Body	*Pleasant Lake*
U.S. Highway	2	Swamp or Marsh	*Okefenokee Swamp*
State Highway	4	Glacier	*Bering Glacier*
Other Road	Marsh Ln	Airport, Airfield, or Helicopter Landing Pad	Dinard Airport
Cul-de-sac		College or University	Coll/Univ
Circle		Military	Fort Belvoir
Geographic Offset or Corridor		Prison or Juvenile Detention Center	P/JDC
4WD Trail, Stairway, Alley, Walkway, or Ferry		Cemetery	Powell Cmtry
Railroad	Southern RR	Golf Course	Pinehurst GlfCrs
Pipeline or Power Line		National Park or Forest	Yosemite NP
Ridge or Fence		Other Park	St Francis Park
Property Line or Nonvisible Boundary		Outside Subject Area	
Perennial Stream	*Tumbling Cr*	Inset Area	A1
Intermittent Stream	*Piney Cr*		
Mountain Peak or Hill	*Mt. Baker*		

Where state, county, and/or MCD/CCD boundaries coincide, the map shows the boundary symbol for only the highest-ranking of these boundaries. Where American Indian reservation and American Indian tribal subdivision boundaries coincide, the map shows only the American Indian reservation boundaries.

Entity names are followed by either their FIPS code or census code; parentheses indicate a census code.

1 "MCD" indicates a false MCD. These are for Census Bureau use only.

2 The CCD and CDP boundaries represent statistical entities only and are not updated through the BAS.

3 Incorporated place name color corresponds to the incorporated place fill color.

Due to space limitations, some road names, along with other feature and geography names on the map, may not be shown.

The Census Bureau stores primary and alternate road names, but only primary road names are used to label the roads on these maps.

Key to Adjacent Sheets

15	16	
20	21	
25	26	

Sheet Location within Entity

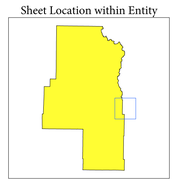

Sheet 21 of 32 PARENT sheets
Total Sheets: 37 (Index 1; Parent 32; Inset 4)

NAME: Routt County (107)
ENTITY TYPE: County or statistically equivalent entity
ST: Colorado (08)

INDEX OR PARENT SHEET #: 021
INSET SHEET #: 000000

2020 COUNTY REF MAP (PARENT)

5340208107000002100000 0

All legal boundaries and names are as reported through the 2020 Boundary and Annexation Survey (BAS) and Boundary Validation Program (BVP). The boundaries shown on this map are for Census Bureau statistical data collection and tabulation purposes only; their depiction and designation for statistical purposes does not constitute a determination of jurisdictional authority or rights of ownership or entitlement.

Data Source: U.S. Census Bureau's MAF/TIGER database (TAB20), November 2020
Created by Geography Division: December 08, 2020

U.S. DEPARTMENT OF COMMERCE U.S. Census Bureau

Projection: Albers Equal Area Conic
Datum: NAD 83
Spheroid: GRS 80
1st Standard Parallel: 37 39 41
2nd Standard Parallel: 40 20 05
Central Meridian: -105 32 44
Latitude of Projection's Origin: 36 59 35
False Easting: 0
False Northing: 0

0 0.7 1.4 2.1 2.8 3.5 Kilometers
0 0.4 0.8 1.2 1.6 2 Miles
The plotted map scale is 1:24,000

N W E S

Boundary and Annexation Survey (BAS) ID: 20810700000
BAS Submission Deadline: March 1, 2021

PDF versions of the BAS maps are available at:
www.census.gov/programs-surveys/bas/geographies.html

For more information, or to request additional maps, please email geo.bas@census.gov, call 1-800-972-5651, or visit www.census.gov/programs-surveys/bas.html.

United States Census Bureau

GOVERNMENTAL UNIT REFERENCE MAP (2020): Routt County, CO

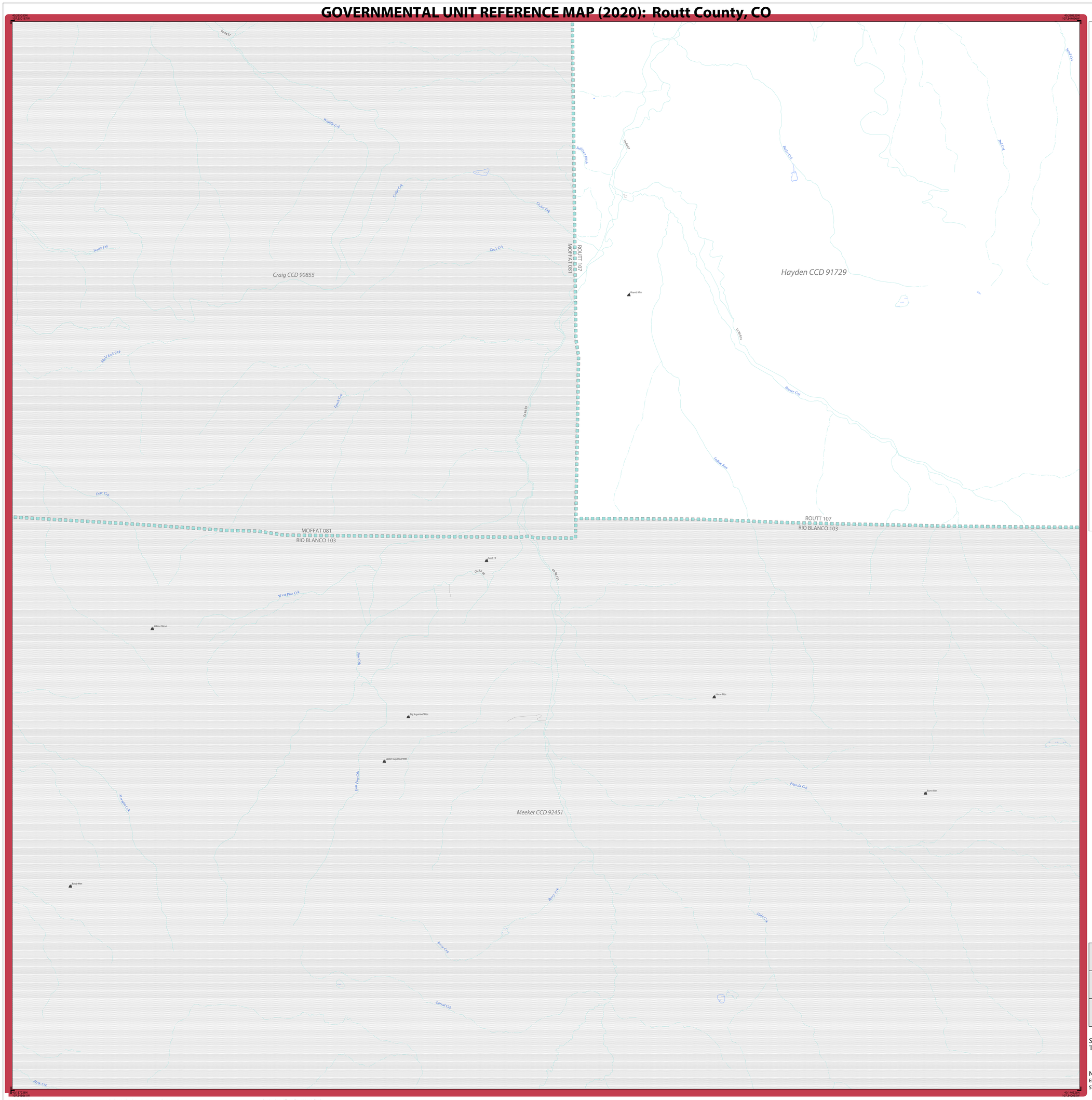

LEGEND

SYMBOL DESCRIPTION	SYMBOL	LABEL STYLE
Federal American Indian Reservation		L'ANSE RESERVATION (TA 1880)
Off-Reservation Trust Land		T1880
American Indian Tribal Subdivision		SHONTO (620)
Alaska Native Regional Corporation (ANRC)		*NANA ANRC 52120*
State (or statistically equivalent entity)		NEW YORK 36
County (or statistically equivalent entity)		ERIE 029
Minor Civil Division (MCD)[1]		Lee town 41460
Census County Division (CCD)[2]		*Jemez CCD 91650*
Consolidated City		MILFORD 47500
Incorporated Place[3]		Davis 18100
Census Designated Place (CDP)[2]		*Cochiti 16560*

DESCRIPTION	SYMBOL
Interstate	5
U.S. Highway	2
State Highway	4
Other Road	Marsh Ln
Cul-de-sac	
Circle	
Geographic Offset or Corridor	
4WD Trail, Stairway, Alley, Walkway, or Ferry	
Railroad	Southern RR
Pipeline or Power Line	
Ridge or Fence	
Property Line or Nonvisible Boundary	
Perennial Stream	*Tumbling Cr*
Intermittent Stream	*Piney Cr*
Mountain Peak or Hill	*Mt. Baker*

DESCRIPTION	SYMBOL
Water Body	*Pleasant Lake*
Swamp or Marsh	*Okefenokee Swamp*
Glacier	*Bering Glacier*
Airport, Airfield, or Helicopter Landing Pad	Dónärd Airfield
College or University	Coll/Univ
Military	Fort Belvoir
Prison or Juvenile Detention Center	P/JDC
Cemetery	Powell Cmtry
Golf Course	Pinehurst GlfCrs
National Park or Forest	Yosemite NP
Other Park	St Francis Park
Outside Subject Area	
Inset Area	A1

Where state, county, and/or MCD/CCD boundaries coincide, the map shows the boundary symbol for only the highest-ranking of these boundaries. Where American Indian reservation and American Indian tribal subdivision boundaries coincide, the map shows only the American Indian reservation boundaries.

Entity names are followed by either their FIPS code or census code; parentheses indicate a census code.

1 "MCD" indicates a false MCD. These are for Census Bureau use only.

2 The CCD and CDP boundaries represent statistical entities only and are not updated through the BAS.

3 Incorporated place name color corresponds to the incorporated place fill color.

Due to space limitations, some road names, along with other feature and geography names on the map, may not be shown.

The Census Bureau stores primary and alternate road names, but only primary road names are used to label the roads on these maps.

Key to Adjacent Sheets

	17	18
	22	23

Sheet Location within Entity

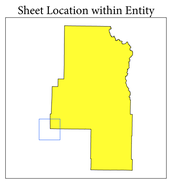

Sheet 22 of 32 PARENT sheets
Total Sheets: 37 (Index 1; Parent 32; Inset 4)

NAME: Routt County (107)
ENTITY TYPE: County or statistically equivalent entity
ST: Colorado (08)

INDEX OR PARENT SHEET #: 022
INSET SHEET #: 000000

2020 COUNTY REF MAP (PARENT)

5340208107000000022000000

All legal boundaries and names are as reported through the 2020 Boundary and Annexation Survey (BAS) and Boundary Validation Program (BVP). The boundaries shown on this map are for Census Bureau statistical data collection and tabulation purposes only; their depiction and designation for statistical purposes does not constitute a determination of jurisdictional authority or rights of ownership or entitlement.

Data Source: U.S. Census Bureau's MAF/TIGER database (TAB20), November 2020
Created by Geography Division: December 08, 2020

U.S. DEPARTMENT OF COMMERCE U.S. Census Bureau

Projection: Albers Equal Area Conic
Datum: NAD 83
Spheroid: GRS 80
1st Standard Parallel: 37 39 41
2nd Standard Parallel: 40 20 05
Central Meridian: -105 32 44
Latitude of Projection's Origin: 36 59 35
False Easting: 0
False Northing: 0

0 0.7 1.4 2.1 2.8 3.5 Kilometers
0 0.4 0.8 1.2 1.6 2 Miles
The plotted map scale is 1:24,000

N W E S

Boundary and Annexation Survey (BAS) ID: 20810700000
BAS Submission Deadline: March 1, 2021

PDF versions of the BAS maps are available at:
www.census.gov/programs-surveys/bas/geographies.html

For more information, or to request additional maps, please email geo.bas@census.gov, call 1-800-972-5651, or visit www.census.gov/programs-surveys/bas.html.

United States Census Bureau

GOVERNMENTAL UNIT REFERENCE MAP (2020): Routt County, CO

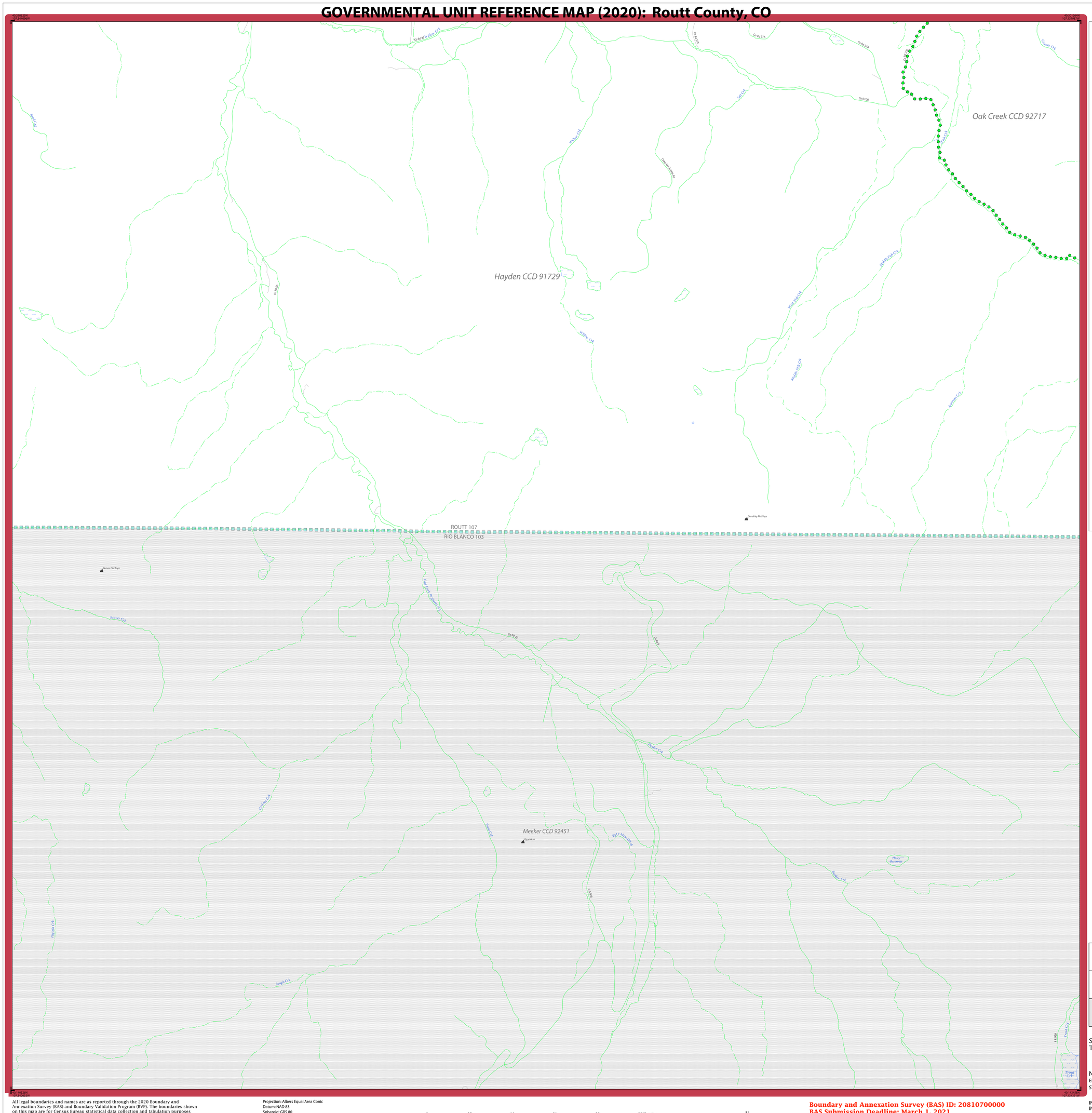
Oak Creek CCD 92717
Hayden CCD 91729
Meeker CCD 92451
ROUTT 107
RIO BLANCO 103
Co Rd 29
Co Rd 37A
Co Rd 37B
Co Rd 175
Co Rd 29 W Willow Crk
Co Rd 29 W
Co Rd 8
Co Rd 5
Co Rd 5A
Co Rd 5B
Co Rd 5D
Co Rd 5E
Co Rd 5F
Co Rd 5G
Co Rd 5H
Co Rd 5J
Co Rd 5K
Co Rd 5L
Co Rd 5M
Co Rd 5N
Co Rd 5P
Co Rd 5Q
Co Rd 5R
Co Rd 5S
Co Rd 5T
Co Rd 5U
Co Rd 5V
Co Rd 5W
Co Rd 5X
Co Rd 5Y
Co Rd 5Z
Co Rd 5AA
Co Rd 5AB
Co Rd 5AC
Co Rd 5AD
Co Rd 5AE
Co Rd 5AF
Co Rd 5AG
Co Rd 5AH
Co Rd 5AJ
Co Rd 5AK
Co Rd 5AL
Co Rd 5AM
Co Rd 5AN
Co Rd 5AP
Co Rd 5AQ
Co Rd 5AR
Co Rd 5AS
Co Rd 5AT
Co Rd 5AU
Co Rd 5AV
Co Rd 5AW
Co Rd 5AX
Co Rd 5AY
Co Rd 5AZ
Co Rd 5BA
Co Rd 5BB
Co Rd 5BC
Co Rd 5BD
Co Rd 5BE
Co Rd 5BF
Co Rd 5BG
Co Rd 5BH
Co Rd 5BJ
Co Rd 5BK
Co Rd 5BL
Co Rd 5BM
Co Rd 5BN
Co Rd 5BP
Co Rd 5BQ
Co Rd 5BR
Co Rd 5BS
Co Rd 5BT
Co Rd 5BU
Co Rd 5BV
Co Rd 5BW
Co Rd 5BX
Co Rd 5BY
Co Rd 5BZ
Co Rd 5CA
Co Rd 5CB
Co Rd 5CC
Co Rd 5CD
Co Rd 5CE
Co Rd 5CF
Co Rd 5CG
Co Rd 5CH
Co Rd 5CJ
Co Rd 5CK
Co Rd 5CL
Co Rd 5CM
Co Rd 5CN
Co Rd 5CP
Co Rd 5CQ
Co Rd 5CR
Co Rd 5CS
Co Rd 5CT
Co Rd 5CU
Co Rd 5CV
Co Rd 5CW
Co Rd 5CX
Co Rd 5CY
Co Rd 5CZ
Co Rd 5DA
Co Rd 5DB
Co Rd 5DC
Co Rd 5DD
Co Rd 5DE
Co Rd 5DF
Co Rd 5DG
Co Rd 5DH
Co Rd 5DJ
Co Rd 5DK
Co Rd 5DL
Co Rd 5DM
Co Rd 5DN
Co Rd 5DP
Co Rd 5DQ
Co Rd 5DR
Co Rd 5DS
Co Rd 5DT
Co Rd 5DU
Co Rd 5DV
Co Rd 5DW
Co Rd 5DX
Co Rd 5DY
Co Rd 5DZ
Co Rd 5EA
Co Rd 5EB
Co Rd 5EC
Co Rd 5ED
Co Rd 5EE
Co Rd 5EF
Co Rd 5EG
Co Rd 5EH
Co Rd 5EJ
Co Rd 5EK
Co Rd 5EL
Co Rd 5EM
Co Rd 5EN
Co Rd 5EP
Co Rd 5EQ
Co Rd 5ER
Co Rd 5ES
Co Rd 5ET
Co Rd 5EU
Co Rd 5EV
Co Rd 5EW
Co Rd 5EX
Co Rd 5EY
Co Rd 5EZ
Co Rd 5FA
Co Rd 5FB
Co Rd 5FC
Co Rd 5FD
Co Rd 5FE
Co Rd 5FF
Co Rd 5FG
Co Rd 5FH
Co Rd 5FJ
Co Rd 5FK
Co Rd 5FL
Co Rd 5FM
Co Rd 5FN
Co Rd 5FP
Co Rd 5FQ
Co Rd 5FR
Co Rd 5FS
Co Rd 5FT
Co Rd 5FU
Co Rd 5FV
Co Rd 5FW
Co Rd 5FX
Co Rd 5FY
Co Rd 5FZ
Co Rd 5GA
Co Rd 5GB
Co Rd 5GC
Co Rd 5GD
Co Rd 5GE
Co Rd 5GF
Co Rd 5GG
Co Rd 5GH
Co Rd 5GJ
Co Rd 5GK
Co Rd 5GL
Co Rd 5GM
Co Rd 5GN
Co Rd 5GP
Co Rd 5GQ
Co Rd 5GR
Co Rd 5GS
Co Rd 5GT
Co Rd 5GU
Co Rd 5GV
Co Rd 5GW
Co Rd 5GX
Co Rd 5GY
Co Rd 5GZ
Co Rd 5HA
Co Rd 5HB
Co Rd 5HC
Co Rd 5HD
Co Rd 5HE
Co Rd 5HF
Co Rd 5HG
Co Rd 5HH
Co Rd 5HJ
Co Rd 5HK
Co Rd 5HL
Co Rd 5HM
Co Rd 5HN
Co Rd 5HP
Co Rd 5HQ
Co Rd 5HR
Co Rd 5HS
Co Rd 5HT
Co Rd 5HU
Co Rd 5HV
Co Rd 5HW
Co Rd 5HX
Co Rd 5HY
Co Rd 5HZ
Co Rd 5JA
Co Rd 5JB
Co Rd 5JC
Co Rd 5JD
Co Rd 5JE
Co Rd 5JF
Co Rd 5JG
Co Rd 5JH
Co Rd 5JJ
Co Rd 5JK
Co Rd 5JL
Co Rd 5JM
Co Rd 5JN
Co Rd 5JP
Co Rd 5JQ
Co Rd 5JR
Co Rd 5JS
Co Rd 5JT
Co Rd 5JU
Co Rd 5JV
Co Rd 5JW
Co Rd 5JX
Co Rd 5JY
Co Rd 5JZ
Co Rd 5KA
Co Rd 5KB
Co Rd 5KC
Co Rd 5KD
Co Rd 5KE
Co Rd 5KF
Co Rd 5KG
Co Rd 5KH
Co Rd 5KJ
Co Rd 5KK
Co Rd 5KL
Co Rd 5KM
Co Rd 5KN
Co Rd 5KP
Co Rd 5KQ
Co Rd 5KR
Co Rd 5KS
Co Rd 5KT
Co Rd 5KU
Co Rd 5KV
Co Rd 5KW
Co Rd 5KX
Co Rd 5KY
Co Rd 5KZ
Co Rd 5LA
Co Rd 5LB
Co Rd 5LC
Co Rd 5LD
Co Rd 5LE
Co Rd 5LF
Co Rd 5LG
Co Rd 5LH
Co Rd 5LJ
Co Rd 5LK
Co Rd 5LL
Co Rd 5LM
Co Rd 5LN
Co Rd 5LP
Co Rd 5LQ
Co Rd 5LR
Co Rd 5LS
Co Rd 5LT
Co Rd 5LU
Co Rd 5LV
Co Rd 5LW
Co Rd 5LX
Co Rd 5LY
Co Rd 5LZ
Co Rd 5MA
Co Rd 5MB
Co Rd 5MC
Co Rd 5MD
Co Rd 5ME
Co Rd 5MF
Co Rd 5MG
Co Rd 5MH
Co Rd 5MJ
Co Rd 5MK
Co Rd 5ML
Co Rd 5MM
Co Rd 5MN
Co Rd 5MP
Co Rd 5MQ
Co Rd 5MR
Co Rd 5MS
Co Rd 5MT
Co Rd 5MU
Co Rd 5MV
Co Rd 5MW
Co Rd 5MX
Co Rd 5MY
Co Rd 5MZ
Co Rd 5NA
Co Rd 5NB
Co Rd 5NC
Co Rd 5ND
Co Rd 5NE
Co Rd 5NF
Co Rd 5NG
Co Rd 5NH
Co Rd 5NJ
Co Rd 5NK
Co Rd 5NL
Co Rd 5NM
Co Rd 5NN
Co Rd 5NP
Co Rd 5NQ
Co Rd 5NR
Co Rd 5NS
Co Rd 5NT
Co Rd 5NU
Co Rd 5NV
Co Rd 5NW
Co Rd 5NX
Co Rd 5NY
Co Rd 5NZ
Co Rd 5PA
Co Rd 5PB
Co Rd 5PC
Co Rd 5PD
Co Rd 5PE
Co Rd 5PF
Co Rd 5PG
Co Rd 5PH
Co Rd 5PJ
Co Rd 5PK
Co Rd 5PL
Co Rd 5PM
Co Rd 5PN
Co Rd 5PP
Co Rd 5PQ
Co Rd 5PR
Co Rd 5PS
Co Rd 5PT
Co Rd 5PU
Co Rd 5PV
Co Rd 5PW
Co Rd 5PX
Co Rd 5PY
Co Rd 5PZ
Co Rd 5QA
Co Rd 5QB
Co Rd 5QC
Co Rd 5QD
Co Rd 5QE
Co Rd 5QF
Co Rd 5QG
Co Rd 5QH
Co Rd 5QJ
Co Rd 5QK
Co Rd 5QL
Co Rd 5QM
Co Rd 5QN
Co Rd 5QP
Co Rd 5QQ
Co Rd 5QR
Co Rd 5QS
Co Rd 5QT
Co Rd 5QU
Co Rd 5QV
Co Rd 5QW
Co Rd 5QX
Co Rd 5QY
Co Rd 5QZ
Co Rd 5RA
Co Rd 5RB
Co Rd 5RC
Co Rd 5RD
Co Rd 5RE
Co Rd 5RF
Co Rd 5RG
Co Rd 5RH
Co Rd 5RJ
Co Rd 5RK
Co Rd 5RL
Co Rd 5RM
Co Rd 5RN
Co Rd 5RP
Co Rd 5RQ
Co Rd 5RR
Co Rd 5RS
Co Rd 5RT
Co Rd 5RU
Co Rd 5RV
Co Rd 5RW
Co Rd 5RX
Co Rd 5RY
Co Rd 5RZ
Co Rd 5SA
Co Rd 5SB
Co Rd 5SC
Co Rd 5SD
Co Rd 5SE
Co Rd 5SF
Co Rd 5SG
Co Rd 5SH
Co Rd 5SJ
Co Rd 5SK
Co Rd 5SL
Co Rd 5SM
Co Rd 5SN
Co Rd 5SP
Co Rd 5SQ
Co Rd 5SR
Co Rd 5SS
Co Rd 5ST
Co Rd 5SU
Co Rd 5SV
Co Rd 5SW
Co Rd 5SX
Co Rd 5SY
Co Rd 5SZ
Co Rd 5TA
Co Rd 5TB
Co Rd 5TC
Co Rd 5TD
Co Rd 5TE
Co Rd 5TF
Co Rd 5TG
Co Rd 5TH
Co Rd 5TJ
Co Rd 5TK
Co Rd 5TL
Co Rd 5TM
Co Rd 5TN
Co Rd 5TP
Co Rd 5TQ
Co Rd 5TR
Co Rd 5TS
Co Rd 5TT
Co Rd 5TU
Co Rd 5TV
Co Rd 5TW
Co Rd 5TX
Co Rd 5TY
Co Rd 5TZ
Co Rd 5UA
Co Rd 5UB
Co Rd 5UC
Co Rd 5UD
Co Rd 5UE
Co Rd 5UF
Co Rd 5UG
Co Rd 5UH
Co Rd 5UJ
Co Rd 5UK
Co Rd 5UL
Co Rd 5UM
Co Rd 5UN
Co Rd 5UP
Co Rd 5UQ
Co Rd 5UR
Co Rd 5US
Co Rd 5UT
Co Rd 5UU
Co Rd 5UV
Co Rd 5UW
Co Rd 5UX
Co Rd 5UY
Co Rd 5UZ
Co Rd 5VA
Co Rd 5VB
Co Rd 5VC
Co Rd 5VD
Co Rd 5VE
Co Rd 5VF
Co Rd 5VG
Co Rd 5VH
Co Rd 5VJ
Co Rd 5VK
Co Rd 5VL
Co Rd 5VM
Co Rd 5VN
Co Rd 5VP
Co Rd 5VQ
Co Rd 5VR
Co Rd 5VS
Co Rd 5VT
Co Rd 5VU
Co Rd 5VV
Co Rd 5VW
Co Rd 5VX
Co Rd 5VY
Co Rd 5VZ
Co Rd 5WA
Co Rd 5WB
Co Rd 5WC
Co Rd 5WD
Co Rd 5WE
Co Rd 5WF
Co Rd 5WG
Co Rd 5WH
Co Rd 5WJ
Co Rd 5WK
Co Rd 5WL
Co Rd 5WM
Co Rd 5WN
Co Rd 5WP
Co Rd 5WQ
Co Rd 5WR
Co Rd 5WS
Co Rd 5WT
Co Rd 5WU
Co Rd 5WV
Co Rd 5WW
Co Rd 5WX
Co Rd 5WY
Co Rd 5WZ
Co Rd 5XA
Co Rd 5XB
Co Rd 5XC
Co Rd 5XD
Co Rd 5XE
Co Rd 5XF
Co Rd 5XG
Co Rd 5XH
Co Rd 5XJ
Co Rd 5XK
Co Rd 5XL
Co Rd 5XM
Co Rd 5XN
Co Rd 5XP
Co Rd 5XQ
Co Rd 5XR
Co Rd 5XS
Co Rd 5XT
Co Rd 5XU
Co Rd 5XV
Co Rd 5XW
Co Rd 5XX
Co Rd 5XY
Co Rd 5XZ
Co Rd 5YA
Co Rd 5YB
Co Rd 5YC
Co Rd 5YD
Co Rd 5YE
Co Rd 5YF
Co Rd 5YG
Co Rd 5YH
Co Rd 5YJ
Co Rd 5YK
Co Rd 5YL
Co Rd 5YM
Co Rd 5YN
Co Rd 5YP
Co Rd 5YQ
Co Rd 5YR
Co Rd 5YS
Co Rd 5YT
Co Rd 5YU
Co Rd 5YV
Co Rd 5YW
Co Rd 5YX
Co Rd 5YY
Co Rd 5YZ
Co Rd 5ZA
Co Rd 5ZB
Co Rd 5ZC
Co Rd 5ZD
Co Rd 5ZE
Co Rd 5ZF
Co Rd 5ZG
Co Rd 5ZH
Co Rd 5ZJ
Co Rd 5ZK
Co Rd 5ZL
Co Rd 5ZM
Co Rd 5ZN
Co Rd 5ZP
Co Rd 5ZQ
Co Rd 5ZR
Co Rd 5ZS
Co Rd 5ZT
Co Rd 5ZU
Co Rd 5ZV
Co Rd 5ZW
Co Rd 5ZX
Co Rd 5ZY
Co Rd 5ZZ
Co Rd 6AA
Co Rd 6AB
Co Rd 6AC
Co Rd 6AD
Co Rd 6AE
Co Rd 6AF
Co Rd 6AG
Co Rd 6AH
Co Rd 6AJ
Co Rd 6AK
Co Rd 6AL
Co Rd 6AM
Co Rd 6AN
Co Rd 6AP
Co Rd 6AQ
Co Rd 6AR
Co Rd 6AS
Co Rd 6AT
Co Rd 6AU
Co Rd 6AV
Co Rd 6AW
Co Rd 6AX
Co Rd 6AY
Co Rd 6AZ
Co Rd 6BA
Co Rd 6BB
Co Rd 6BC
Co Rd 6BD
Co Rd 6BE
Co Rd 6BF
Co Rd 6BG
Co Rd 6BH
Co Rd 6BJ
Co Rd 6BK
Co Rd 6BL
Co Rd 6BM
Co Rd 6BN
Co Rd 6BP
Co Rd 6BQ
Co Rd 6BR
Co Rd 6BS
Co Rd 6BT
Co Rd 6BU
Co Rd 6BV
Co Rd 6BW
Co Rd 6BX
Co Rd 6BY
Co Rd 6BZ
Co Rd 6CA
Co Rd 6CB
Co Rd 6CC
Co Rd 6CD
Co Rd 6CE
Co Rd 6CF
Co Rd 6CG
Co Rd 6CH
Co Rd 6CJ
Co Rd 6CK
Co Rd 6CL
Co Rd 6CM
Co Rd 6CN
Co Rd 6CP
Co Rd 6CQ
Co Rd 6CR
Co Rd 6CS
Co Rd 6CT
Co Rd 6CU
Co Rd 6CV
Co Rd 6CW
Co Rd 6CX
Co Rd 6CY
Co Rd 6CZ
Co Rd 6DA
Co Rd 6DB
Co Rd 6DC
Co Rd 6DD
Co Rd 6DE
Co Rd 6DF
Co Rd 6DG
Co Rd 6DH
Co Rd 6DJ
Co Rd 6DK
Co Rd 6DL
Co Rd 6DM
Co Rd 6DN
Co Rd 6DP
Co Rd 6DQ
Co Rd 6DR
Co Rd 6DS
Co Rd 6DT
Co Rd 6DU
Co Rd 6DV
Co Rd 6DW
Co Rd 6DX
Co Rd 6DY
Co Rd 6DZ
Co Rd 6EA
Co Rd 6EB
Co Rd 6EC
Co Rd 6ED
Co Rd 6EE
Co Rd 6EF
Co Rd 6EG
Co Rd 6EH
Co Rd 6EJ
Co Rd 6EK
Co Rd 6EL
Co Rd 6EM
Co Rd 6EN
Co Rd 6EP
Co Rd 6EQ
Co Rd 6ER
Co Rd 6ES
Co Rd 6ET
Co Rd 6EU
Co Rd 6EV
Co Rd 6EW
Co Rd 6EX
Co Rd 6EY
Co Rd 6EZ
Co Rd 6FA
Co Rd 6FB
Co Rd 6FC
Co Rd 6FD
Co Rd 6FE
Co Rd 6FF
Co Rd 6FG
Co Rd 6FH
Co Rd 6FJ
Co Rd 6FK
Co Rd 6FL
Co Rd 6FM
Co Rd 6FN
Co Rd 6FP
Co Rd 6FQ
Co Rd 6FR
Co Rd 6FS
Co Rd 6FT
Co Rd 6FU
Co Rd 6FV
Co Rd 6FW
Co Rd 6FX
Co Rd 6FY
Co Rd 6FZ
Co Rd 6GA
Co Rd 6GB
Co Rd 6GC
Co Rd 6GD
Co Rd 6GE
Co Rd 6GF
Co Rd 6GG
Co Rd 6GH
Co Rd 6GJ
Co Rd 6GK
Co Rd 6GL
Co Rd 6GM
Co Rd 6GN
Co Rd 6GP
Co Rd 6GQ
Co Rd 6GR
Co Rd 6GS
Co Rd 6GT
Co Rd 6GU
Co Rd 6GV
Co Rd 6GW
Co Rd 6GX
Co Rd 6GY
Co Rd 6GZ
Co Rd 6HA
Co Rd 6HB
Co Rd 6HC
Co Rd 6HD
Co Rd 6HE
Co Rd 6HF
Co Rd 6HG
Co Rd 6HH
Co Rd 6HJ
Co Rd 6HK
Co Rd 6HL
Co Rd 6HM
Co Rd 6HN
Co Rd 6HP
Co Rd 6HQ
Co Rd 6HR
Co Rd 6HS
Co Rd 6HT
Co Rd 6HU
Co Rd 6HV
Co Rd 6HW
Co Rd 6HX
Co Rd 6HY
Co Rd 6HZ
Co Rd 6JA
Co Rd 6JB
Co Rd 6JC
Co Rd 6JD
Co Rd 6JE
Co Rd 6JF
Co Rd 6JG
Co Rd 6JH
Co Rd 6JJ
Co Rd 6JK
Co Rd 6JL
Co Rd 6JM
Co Rd 6JN
Co Rd 6JP
Co Rd 6JQ
Co Rd 6JR
Co Rd 6JS
Co Rd 6JT
Co Rd 6JU
Co Rd 6JV
Co Rd 6JW
Co Rd 6JX
Co Rd 6JY
Co Rd 6JZ
Co Rd 6KA
Co Rd 6KB
Co Rd 6KC
Co Rd 6KD
Co Rd 6KE
Co Rd 6KF
Co Rd 6KG
Co Rd 6KH
Co Rd 6KJ
Co Rd 6KK
Co Rd 6KL
Co Rd 6KM
Co Rd 6KN
Co Rd 6KP
Co Rd 6KQ
Co Rd 6KR
Co Rd 6KS
Co Rd 6KT
Co Rd 6KU
Co Rd 6KV
Co Rd 6KW
Co Rd 6KX
Co Rd 6KY
Co Rd 6KZ
Co Rd 6LA
Co Rd 6LB
Co Rd 6LC
Co Rd 6LD
Co Rd 6LE
Co Rd 6LF
Co Rd 6LG
Co Rd 6LH
Co Rd 6LJ
Co Rd 6LK
Co Rd 6LL
Co Rd 6LM
Co Rd 6LN
Co Rd 6LP
Co Rd 6LQ
Co Rd 6LR
Co Rd 6LS
Co Rd 6LT
Co Rd 6LU
Co Rd 6LV
Co Rd 6LW
Co Rd 6LX
Co Rd 6LY
Co Rd 6LZ
Co Rd 6MA
Co Rd 6MB
Co Rd 6MC
Co Rd 6MD
Co Rd 6ME
Co Rd 6MF
Co Rd 6MG
Co Rd 6MH
Co Rd 6MJ
Co Rd 6MK
Co Rd 6ML
Co Rd 6MM
Co Rd 6MN
Co Rd 6MP
Co Rd 6MQ
Co Rd 6MR
Co Rd 6MS
Co Rd 6MT
Co Rd 6MU
Co Rd 6MV
Co Rd 6MW
Co Rd 6MX
Co Rd 6MY
Co Rd 6MZ
Co Rd 6NA
Co Rd 6NB
Co Rd 6NC
Co Rd 6ND
Co Rd 6NE
Co Rd 6NF
Co Rd 6NG
Co Rd 6NH
Co Rd 6NJ
Co Rd 6NK
Co Rd 6NL
Co Rd 6NM
Co Rd 6NN
Co Rd 6NP
Co Rd 6NQ
Co Rd 6NR
Co Rd 6NS
Co Rd 6NT
Co Rd 6NU
Co Rd 6NV
Co Rd 6NW
Co Rd 6NX
Co Rd 6NY
Co Rd 6NZ
Co Rd 6PA
Co Rd 6PB
Co Rd 6PC
Co Rd 6PD
Co Rd 6PE
Co Rd 6PF
Co Rd 6PG
Co Rd 6PH
Co Rd 6PJ
Co Rd 6PK
Co Rd 6PL
Co Rd 6PM
Co Rd 6PN
Co Rd 6PP
Co Rd 6PQ
Co Rd 6PR
Co Rd 6PS
Co Rd 6PT
Co Rd 6PU
Co Rd 6PV
Co Rd 6PW
Co Rd 6PX
Co Rd 6PY
Co Rd 6PZ
Co Rd 6QA
Co Rd 6QB
Co Rd 6QC
Co Rd 6QD
Co Rd 6QE
Co Rd 6QF
Co Rd 6QG
Co Rd 6QH
Co Rd 6QJ
Co Rd 6QK
Co Rd 6QL
Co Rd 6QM
Co Rd 6QN
Co Rd 6QP
Co Rd 6QQ
Co Rd 6QR
Co Rd 6QS
Co Rd 6QT
Co Rd 6QU
Co Rd 6QV
Co Rd 6QW
Co Rd 6QX
Co Rd 6QY
Co Rd 6QZ
Co Rd 6RA
Co Rd 6RB
Co Rd 6RC
Co Rd 6RD
Co Rd 6RE
Co Rd 6RF
Co Rd 6RG
Co Rd 6RH
Co Rd 6RJ
Co Rd 6RK
Co Rd 6RL
Co Rd 6RM
Co Rd 6RN
Co Rd 6RP
Co Rd 6RQ
Co Rd 6RR
Co Rd 6RS
Co Rd 6RT
Co Rd 6RU
Co Rd 6RV
Co Rd 6RW
Co Rd 6RX
Co Rd 6RY
Co Rd 6RZ
Co Rd 6SA
Co Rd 6SB
Co Rd 6SC
Co Rd 6SD
Co Rd 6SE
Co Rd 6SF
Co Rd 6SG
Co Rd 6SH
Co Rd 6SJ
Co Rd 6SK
Co Rd 6SL
Co Rd 6SM
Co Rd 6SN
Co Rd 6SP
Co Rd 6SQ
Co Rd 6SR
Co Rd 6SS
Co Rd 6ST
Co Rd 6SU
Co Rd 6SV
Co Rd 6SW
Co Rd 6SX
Co Rd 6SY
Co Rd 6SZ
Co Rd 6TA
Co Rd 6TB
Co Rd 6TC
Co Rd 6TD
Co Rd 6TE
Co Rd 6TF
Co Rd 6TG
Co Rd 6TH
Co Rd 6TJ
Co Rd 6TK
Co Rd 6TL
Co Rd 6TM
Co Rd 6TN
Co Rd 6TP
Co Rd 6TQ
Co Rd 6TR
Co Rd 6TS
Co Rd 6TT
Co Rd 6TU
Co Rd 6TV
Co Rd 6TW
Co Rd 6TX
Co Rd 6TY
Co Rd 6TZ
Co Rd 6UA
Co Rd 6UB
Co Rd 6UC
Co Rd 6UD
Co Rd 6UE
Co Rd 6UF
Co Rd 6UG
Co Rd 6UH
Co Rd 6UJ
Co Rd 6UK
Co Rd 6UL
Co Rd 6UM
Co Rd 6UN
Co Rd 6UP
Co Rd 6UQ
Co Rd 6UR
Co Rd 6US
Co Rd 6UT
Co Rd 6UU
Co Rd 6UV
Co Rd 6UW
Co Rd 6UX
Co Rd 6UY
Co Rd 6UZ
Co Rd 6VA
Co Rd 6VB
Co Rd 6VC
Co Rd 6VD
Co Rd 6VE
Co Rd 6VF
Co Rd 6VG
Co Rd 6VH
Co Rd 6VJ
Co Rd 6VK
Co Rd 6VL
Co Rd 6VM
Co Rd 6VN
Co Rd 6VP
Co Rd 6VQ
Co Rd 6VR
Co Rd 6VS
Co Rd 6VT
Co Rd 6VU
Co Rd 6VV
Co Rd 6VW
Co Rd 6VX
Co Rd 6VY
Co Rd 6VZ
Co Rd 6WA
Co Rd 6WB
Co Rd 6WC
Co Rd 6WD
Co Rd 6WE
Co Rd 6WF
Co Rd 6WG
Co Rd 6WH
Co Rd 6WJ
Co Rd 6WK
Co Rd 6WL
Co Rd 6WM
Co Rd 6WN
Co Rd 6WP
Co Rd 6WQ
Co Rd 6WR
Co Rd 6WS
Co Rd 6WT
Co Rd 6WU
Co Rd 6WV
Co Rd 6WW
Co Rd 6WX
Co Rd 6WY
Co Rd 6WZ
Co Rd 6XA
Co Rd 6XB
Co Rd 6XC
Co Rd 6XD
Co Rd 6XE
Co Rd 6XF
Co Rd 6XG
Co Rd 6XH
Co Rd 6XJ
Co Rd 6XK
Co Rd 6XL
Co Rd 6XM
Co Rd 6XN
Co Rd 6XP
Co Rd 6XQ
Co Rd 6XR
Co Rd 6XS
Co Rd 6XT
Co Rd 6XU
Co Rd 6XV
Co Rd 6XW
Co Rd 6XX
Co Rd 6XY
Co Rd 6XZ
Co Rd 6YA
Co Rd 6YB
Co Rd 6YC
Co Rd 6YD
Co Rd 6YE
Co Rd 6YF
Co Rd 6YG
Co Rd 6YH
Co Rd 6YJ
Co Rd 6YK
Co Rd 6YL
Co Rd 6YM
Co Rd 6YN
Co Rd 6YP
Co Rd 6YQ
Co Rd 6YR
Co Rd 6YS
Co Rd 6YT
Co Rd 6YU
Co Rd 6YV
Co Rd 6YW
Co Rd 6YX
Co Rd 6YY
Co Rd 6YZ
Co Rd 6ZA
Co Rd 6ZB
Co Rd 6ZC
Co Rd 6ZD
Co Rd 6ZE
Co Rd 6ZF
Co Rd 6ZG
Co Rd 6ZH
Co Rd 6ZJ
Co Rd 6ZK
Co Rd 6ZL
Co Rd 6ZM
Co Rd 6ZN
Co Rd 6ZP
Co Rd 6ZQ
Co Rd 6ZR
Co Rd 6ZS
Co Rd 6ZT
Co Rd 6ZU
Co Rd 6ZV
Co Rd 6ZW
Co Rd 6ZX
Co Rd 6ZY
Co Rd 6ZZ
Co Rd 7AA
Co Rd 7AB
Co Rd 7AC
Co Rd 7AD
Co Rd 7AE
Co Rd 7AF
Co Rd 7AG
Co Rd 7AH
Co Rd 7AJ
Co Rd 7AK
Co Rd 7AL
Co Rd 7AM
Co Rd 7AN
Co Rd 7AP
Co Rd 7AQ
Co Rd 7AR
Co Rd 7AS
Co Rd 7AT
Co Rd 7AU
Co Rd 7AV
Co Rd 7AW
Co Rd 7AX
Co Rd 7AY
Co Rd 7AZ
Co Rd 7BA
Co Rd 7BB
Co Rd 7BC
Co Rd 7BD
Co Rd 7BE
Co Rd 7BF
Co Rd 7BG
Co Rd 7BH
Co Rd 7BJ
Co Rd 7BK
Co Rd 7BL
Co Rd 7BM
Co Rd 7BN
Co Rd 7BP
Co Rd 7BQ
Co Rd 7BR
Co Rd 7BS
Co Rd 7BT
Co Rd 7BU
Co Rd 7BV
Co Rd 7BW
Co Rd 7BX
Co Rd 7BY
Co Rd 7BZ
Co Rd 7CA
Co Rd 7CB
Co Rd 7CC
Co Rd 7CD
Co Rd 7CE
Co Rd 7CF
Co Rd 7CG
Co Rd 7CH
Co Rd 7CJ
Co Rd 7CK
Co Rd 7CL
Co Rd 7CM
Co Rd 7CN
Co Rd 7CP
Co Rd 7CQ
Co Rd 7CR
Co Rd 7CS
Co Rd 7CT
Co Rd 7CU
Co Rd 7CV
Co Rd 7CW
Co Rd 7CX
Co Rd 7CY
Co Rd 7CZ
Co Rd 7DA
Co Rd 7DB
Co Rd 7DC
Co Rd 7DD
Co Rd 7DE
Co Rd 7DF
Co Rd 7DG
Co Rd 7DH
Co Rd 7DJ
Co Rd 7DK
Co Rd 7DL
Co Rd 7DM
Co Rd 7DN
Co Rd 7DP
Co Rd 7DQ
Co Rd 7DR
Co Rd 7DS
Co Rd 7DT
Co Rd 7DU
Co Rd 7DV
Co Rd 7DW
Co Rd 7DX
Co Rd 7DY
Co Rd 7DZ
Co Rd 7EA
Co Rd 7EB
Co Rd 7EC
Co Rd 7ED
Co Rd 7EE
Co Rd 7EF
Co Rd 7EG
Co Rd 7EH
Co Rd 7EJ
Co Rd 7EK
Co Rd 7EL
Co Rd 7EM
Co Rd 7EN
Co Rd 7EP
Co Rd 7EQ
Co Rd 7ER
Co Rd 7ES
Co Rd 7ET
Co Rd 7EU
Co Rd 7EV
Co Rd 7EW
Co Rd 7EX
Co Rd 7EY
Co Rd 7EZ
Co Rd 7FA
Co Rd 7FB
Co Rd 7FC
Co Rd 7FD
Co Rd 7FE
Co Rd 7FF
Co Rd 7FG
Co Rd 7FH
Co Rd 7FJ
Co Rd 7FK
Co Rd 7FL
Co Rd 7FM
Co Rd 7FN
Co Rd 7FP
Co Rd 7FQ
Co Rd 7FR
Co Rd 7FS
Co Rd 7FT
Co Rd 7FU
Co Rd 7FV
Co Rd 7FW
Co Rd 7FX
Co Rd 7FY
Co Rd 7FZ
Co Rd 7GA
Co Rd 7GB
Co Rd 7GC
Co Rd 7GD
Co Rd 7GE
Co Rd 7GF
Co Rd 7GG
Co Rd 7GH
Co Rd 7GJ
Co Rd 7GK
Co Rd 7GL
Co Rd 7GM
Co Rd 7GN
Co Rd 7GP
Co Rd 7GQ
Co Rd 7GR
Co Rd 7GS
Co Rd 7GT
Co Rd 7GU
Co Rd 7GV
Co Rd 7GW
Co Rd 7GX
Co Rd 7GY
Co Rd 7GZ
Co Rd 7HA
Co Rd 7HB
Co Rd 7HC
Co Rd 7HD
Co Rd 7HE
Co Rd 7HF
Co Rd 7HG
Co Rd 7HH
Co Rd 7HJ
Co Rd 7HK
Co Rd 7HL
Co Rd 7HM
Co Rd 7HN
Co Rd 7HP
Co Rd 7HQ
Co Rd 7HR
Co Rd 7HS
Co Rd 7HT
Co Rd 7HU
Co Rd 7HV
Co Rd 7HW
Co Rd 7HX
Co Rd 7HY
Co Rd 7HZ
Co Rd 7JA
Co Rd 7JB
Co Rd 7JC
Co Rd 7JD
Co Rd 7JE
Co Rd 7JF
Co Rd 7JG
Co Rd 7JH
Co Rd 7JJ
Co Rd 7JK
Co Rd 7JL
Co Rd 7JM
Co Rd 7JN
Co Rd 7JP
Co Rd 7JQ
Co Rd 7JR
Co Rd 7JS
Co Rd 7JT
Co Rd 7JU
Co Rd 7JV
Co Rd 7JW
Co Rd 7JX
Co Rd 7JY
Co Rd 7JZ
Co Rd 7KA
Co Rd 7KB
Co Rd 7KC
Co Rd 7KD
Co Rd 7KE
Co Rd 7KF
Co Rd 7KG
Co Rd 7KH
Co Rd 7KJ
Co Rd 7KK
Co Rd 7KL
Co Rd 7KM
Co Rd 7KN
Co Rd 7KP
Co Rd 7KQ
Co Rd 7KR
Co Rd 7KS
Co Rd 7KT
Co Rd 7KU
Co Rd 7KV
Co Rd 7KW
Co Rd 7KX
Co Rd 7KY
Co Rd 7KZ
Co Rd 7LA
Co Rd 7LB
Co Rd 7LC
Co Rd 7LD
Co Rd 7LE
Co Rd 7LF
Co Rd 7LG
Co Rd 7LH
Co Rd 7LJ
Co Rd 7LK
Co Rd 7LL
Co Rd 7LM
Co Rd 7LN
Co Rd 7LP
Co Rd 7LQ
Co Rd 7LR
Co Rd 7LS
Co Rd 7LT
Co Rd 7LU
Co Rd 7LV
Co Rd 7LW
Co Rd 7LX
Co Rd 7LY
Co Rd 7LZ
Co Rd 7MA
Co Rd 7MB
Co Rd 7MC
Co Rd 7MD
Co Rd 7ME
Co Rd 7MF
Co Rd 7MG
Co Rd 7MH
Co Rd 7MJ
Co Rd 7MK
Co Rd 7ML
Co Rd 7MM
Co Rd 7MN
Co Rd 7MP
Co Rd 7MQ
Co Rd 7MR
Co Rd 7MS
Co Rd 7MT
Co Rd 7MU
Co Rd 7MV
Co Rd 7MW
Co Rd 7MX
Co Rd 7MY
Co Rd 7MZ
Co Rd 7NA
Co Rd 7NB
Co Rd 7NC
Co Rd 7ND
Co Rd 7NE
Co Rd 7NF
Co Rd 7NG
Co Rd 7NH
Co Rd 7NJ
Co Rd 7NK
Co Rd 7NL
Co Rd 7NM
Co Rd 7NN
Co Rd 7NP
Co Rd 7NQ
Co Rd 7NR
Co Rd 7NS
Co Rd 7NT
Co Rd 7NU
Co Rd 7NV
Co Rd 7NW
Co Rd 7NX
Co Rd 7NY
Co Rd 7NZ
Co Rd 7PA
Co Rd 7PB
Co Rd 7PC
Co Rd 7PD
Co Rd 7PE
Co Rd 7PF
Co Rd 7PG
Co Rd 7PH
Co Rd 7PJ
Co Rd 7PK
Co Rd 7PL
Co Rd 7PM
Co Rd 7PN
Co Rd 7PP
Co Rd 7PQ
Co Rd 7PR
Co Rd 7PS
Co Rd 7PT
Co Rd 7PU
Co Rd 7PV
Co Rd 7PW
Co Rd 7PX
Co Rd 7PY
Co Rd 7PZ
Co Rd 7QA
Co Rd 7QB
Co Rd 7QC
Co Rd 7QD
Co Rd 7QE
Co Rd 7QF
Co Rd 7QG
Co Rd 7QH
Co Rd 7QJ
Co Rd 7QK
Co Rd 7QL
Co Rd 7QM
Co Rd 7QN
Co Rd 7QP
Co Rd 7QQ
Co Rd 7QR
Co Rd 7QS
Co Rd 7QT
Co Rd 7QU
Co Rd 7QV
Co Rd 7QW
Co Rd 7QX
Co Rd 7QY
Co Rd 7QZ
Co Rd 7RA
Co Rd 7RB
Co Rd 7RC
Co Rd 7RD
Co Rd 7RE
Co Rd 7RF
Co Rd 7RG
Co Rd 7RH
Co Rd 7RJ
Co Rd 7RK
Co Rd 7RL
Co Rd 7RM
Co Rd 7RN
Co Rd 7RP
Co Rd 7RQ
Co Rd 7RR
Co Rd 7RS
Co Rd 7RT
Co Rd 7RU
Co

GOVERNMENTAL UNIT REFERENCE MAP (2020): Routt County, CO

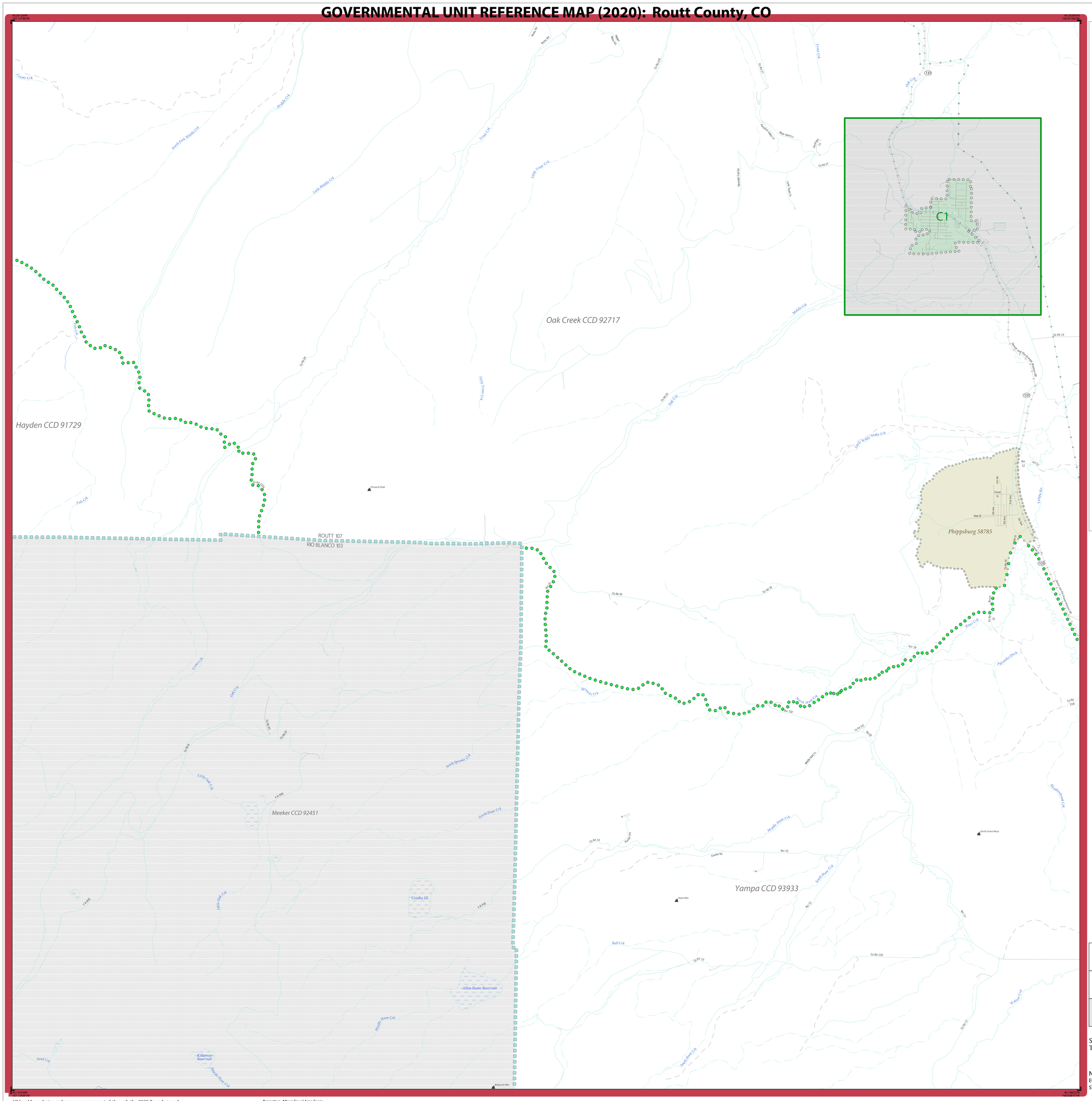

LEGEND

SYMBOL DESCRIPTION	SYMBOL	LABEL STYLE
Federal American Indian Reservation		L'ANSE RESERVATION (TA 1880)
Off-Reservation Trust Land		T1880
American Indian Tribal Subdivision		SHONTO (620)
Alaska Native Regional Corporation (ANRC)		*NANA ANRC 52120*
State (or statistically equivalent entity)		NEW YORK 36
County (or statistically equivalent entity)		ERIE 029
Minor Civil Division (MCD)[1]		Lee town 41460
Census County Division (CCD)[2]		*Jemez CCD 91650*
Consolidated City		MILFORD 47500
Incorporated Place[3]		Davis 18100
Census Designated Place (CDP)[2]		*Cochiti 16560*

DESCRIPTION	SYMBOL
Interstate	
U.S. Highway	
State Highway	
Other Road	Marsh Ln
Cul-de-sac	
Circle	
Geographic Offset or Corridor	
4WD Trail, Stairway, Alley, Walkway, or Ferry	
Railroad	Southern RR
Pipeline or Power Line	
Ridge or Fence	
Property Line or Nonvisible Boundary	
Perennial Stream	Tumbling Cr
Intermittent Stream	Piney Cr
Mountain Peak or Hill	Mt. Baker

DESCRIPTION	SYMBOL
Water Body	Pleasant Lake
Swamp or Marsh	Okefenokee Swamp
Glacier	Bering Glacier
Airport, Airfield, or Helicopter Landing Pad	Dönärd Airfield
College or University	Coll/Univ
Military	Fort Belvoir
Prison or Juvenile Detention Center	P/JDC
Cemetery	Powell Cmtry
Golf Course	Pinehurst GlfCrs
National Park or Forest	Yosemite NP
Other Park	St Francis Park
Outside Subject Area	
Inset Area	A1

Where state, county, and/or MCD/CCD boundaries coincide, the map shows the boundary symbol for only the highest-ranking of these boundaries. Where American Indian reservation and American Indian tribal subdivision boundaries coincide, the map shows only the American Indian reservation boundaries.

Entity names are followed by either their FIPS code or census code; parentheses indicate a census code.

1 'MCD*' indicates a false MCD. These are for Census Bureau use only.

2 The CCD and CDP boundaries represent statistical entities only and are not updated through the BAS.

3 Incorporated place name color corresponds to the incorporated place fill color.

Due to space limitations, some road names, along with other feature and geography names on the map, may not be shown.

The Census Bureau stores primary and alternate road names, but only primary road names are used to label the roads on these maps.

Key to Adjacent Sheets

18	19	20
23	24	25
	27	28

Sheet Location within Entity

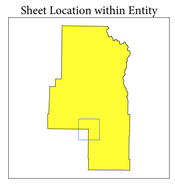

Sheet 24 of 32 PARENT sheets
Total Sheets: 37 (Index 1; Parent 32; Inset 4)

NAME: Routt County (107)
ENTITY TYPE: County or statistically equivalent entity
ST: Colorado (08)

INDEX OR PARENT SHEET #: 024
INSET SHEET #: 000000

2020 COUNTY REF MAP (PARENT)

5340208107000000024000000

All legal boundaries and names are as reported through the 2020 Boundary and Annexation Survey (BAS) and Boundary Validation Program (BVP). The boundaries shown on this map are for Census Bureau statistical data collection and tabulation purposes only; their depiction and designation for statistical purposes does not constitute a determination of jurisdictional authority or rights of ownership or entitlement.

Data Source: U.S. Census Bureau's MAF/TIGER database (TAB20), November 2020
Created by Geography Division: December 08, 2020

U.S. DEPARTMENT OF COMMERCE U.S. Census Bureau

Projection: Albers Equal Area Conic
Datum: NAD 83
Spheroid: GRS 80
1st Standard Parallel: 37 39 41
2nd Standard Parallel: 40 20 05
Central Meridian: -105 32 44
Latitude of Projection's Origin: 36 59 35
False Easting: 0
False Northing: 0

0 0.7 1.4 2.1 2.8 3.5 Kilometers
0 0.4 0.8 1.2 1.6 2 Miles
The plotted map scale is 1:24,000

N W E S

Boundary and Annexation Survey (BAS) ID: 20810700000
BAS Submission Deadline: March 1, 2021

PDF versions of the BAS maps are available at:
www.census.gov/programs-surveys/bas/geographies.html

For more information, or to request additional maps, please email geo.bas@census.gov, call 1-800-972-5651, or visit www.census.gov/programs-surveys/bas.html.

United States Census Bureau

GOVERNMENTAL UNIT REFERENCE MAP (2020): Routt County, CO

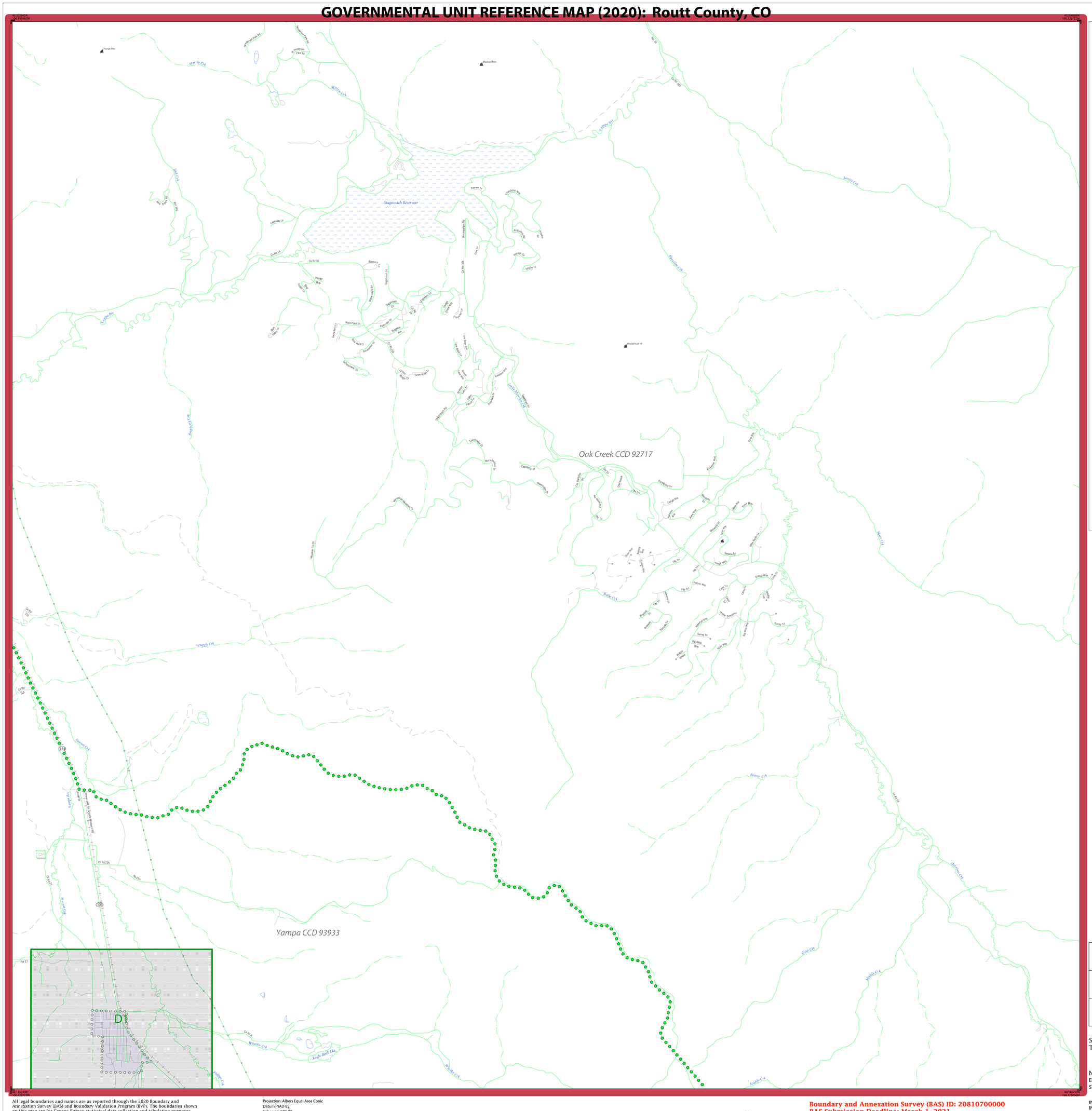

LEGEND

SYMBOL DESCRIPTION	SYMBOL	LABEL STYLE
Federal American Indian Reservation		L'ANSE RESERVATION (TA 1880)
Off-Reservation Trust Land		T1880
American Indian Tribal Subdivision		SHONTO (620)
Alaska Native Regional Corporation (ANRC)		*NANA ANRC 52120*
State (or statistically equivalent entity)		NEW YORK 36
County (or statistically equivalent entity)		ERIE 029
Minor Civil Division (MCD)[1]		Lee town 41460
Census County Division (CCD)[2]		*Jemez CCD 91650*
Consolidated City		MILFORD 47500
Incorporated Place[3]		Davis 18100
Census Designated Place (CDP)[2]		*Cochiti 16560*

DESCRIPTION	SYMBOL	DESCRIPTION	SYMBOL
Interstate	I	Water Body	*Pleasant Lake*
U.S. Highway	2	Swamp or Marsh	*Okefenokee Swamp*
State Highway	4	Glacier	*Bering Glacier*
Other Road	Marsh Ln	Airport, Airfield, or Helicopter Landing Pad	Donald Airfoil
Cul-de-sac		College or University	Coll/Univ
Circle		Military	Fort Belvoir
Geographic Offset or Corridor		Prison or Juvenile Detention Center	PJDC
4WD Trail, Stairway, Alley, Walkway, or Ferry		Cemetery	Powell Cmtry
Railroad	Southern RR	Golf Course	Pinehurst GlfCrs
Pipeline or Power Line		National Park or Forest	Yosemite NP
Ridge or Fence		Other Park	St Francis Park
Property Line or Nonvisible Boundary		Outside Subject Area	
Perennial Stream	*Tumbling Cr*	Inset Area	A1
Intermittent Stream	*Piney Cr*		
Mountain Peak or Hill	*Mt. Baker*		

Where state, county, and/or MCD/CCD boundaries coincide, the map shows the boundary symbol for only the highest-ranking of these boundaries. Where American Indian reservation and American Indian tribal subdivision boundaries coincide, the map shows only the American Indian reservation boundaries.

Entity names are followed by either their FIPS code or census code; parentheses indicate a census code.

1 'MCD*' indicates a false MCD. These are for Census Bureau use only.

2 The CCD and CDP boundaries represent statistical entities only and are not updated through the BAS.

3 Incorporated place name color corresponds to the incorporated place fill color.

Due to space limitations, some road names, along with other feature and geography names on the map, may not be shown.

The Census Bureau stores primary and alternate road names, but only primary road names are used to label the roads on these maps.

Key to Adjacent Sheets

19	20	21
24	25	26
27	28	29

Sheet Location within Entity

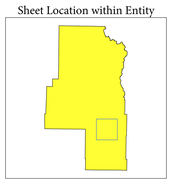

Sheet 25 of 32 PARENT sheets
Total Sheets: 37 (Index 1; Parent 32; Inset 4)

NAME: Routt County (107)
ENTITY TYPE: County or statistically equivalent entity
ST: Colorado (08)

INDEX OR PARENT SHEET #: 025
INSET SHEET #: 000000

2020 COUNTY REF MAP (PARENT)

5340208107000000025000000

All legal boundaries and names are as reported through the 2020 Boundary and Annexation Survey (BAS) and Boundary Validation Program (BVP). The boundaries shown on this map are for Census Bureau statistical data collection and tabulation purposes only; their depiction and designation for statistical purposes does not constitute a determination of jurisdictional authority or rights of ownership or entitlement.

Data Source: U.S. Census Bureau's MAF/TIGER database (TAB20), November 2020
Created by Geography Division: December 08, 2020

U.S. DEPARTMENT OF COMMERCE U.S. Census Bureau

Projection: Albers Equal Area Conic
Datum: NAD 83
Spheroid: GRS 80
1st Standard Parallel: 37 39 41
2nd Standard Parallel: 40 20 05
Central Meridian: -105 32 44
Latitude of Projection's Origin: 36 59 35
False Easting: 0
False Northing: 0

0 0.7 1.4 2.1 2.8 3.5 Kilometers
0 0.4 0.8 1.2 1.6 2 Miles
The plotted map scale is 1:24,000

N W E S

Boundary and Annexation Survey (BAS) ID: 20810700000
BAS Submission Deadline: March 1, 2021

PDF versions of the BAS maps are available at:
www.census.gov/programs-surveys/bas/geographies.html

For more information, or to request additional maps, please email geo.bas@census.gov, call 1-800-972-5651, or visit www.census.gov/programs-surveys/bas.html.

United States Census Bureau

GOVERNMENTAL UNIT REFERENCE MAP (2020): Routt County, CO

LEGEND

SYMBOL DESCRIPTION	SYMBOL	LABEL STYLE
Federal American Indian Reservation		L'ANSE RESERVATION (TA 1880)
Off-Reservation Trust Land		T1880
American Indian Tribal Subdivision		SHONTO (620)
Alaska Native Regional Corporation (ANRC)		*NANA ANRC 52120*
State (or statistically equivalent entity)		NEW YORK 36
County (or statistically equivalent entity)		ERIE 029
Minor Civil Division (MCD)[1]		Lee town 41460
Census County Division (CCD)[2]		*Jemez CCD 91650*
Consolidated City		MILFORD 47500
Incorporated Place[3]		Davis 18100
Census Designated Place (CDP)[2]		*Cochiti 16560*

DESCRIPTION	SYMBOL	DESCRIPTION	SYMBOL
Interstate	I	Water Body	*Pleasant Lake*
U.S. Highway	2	Swamp or Marsh	*Okefenokee Swamp*
State Highway	4	Glacier	*Bering Glacier*
Other Road	Marsh Ln	Airport, Airfield, or Helicopter Landing Pad	Donald Airfoot
Cul-de-sac		College or University	Coll/Univ
Circle		Military	Fort Belvoir
Geographic Offset or Corridor		Prison or Juvenile Detention Center	P/JDC
4WD Trail, Stairway, Alley, Walkway, or Ferry		Cemetery	Powell Cmtry
Railroad	Southern RR	Golf Course	Pinehurst GlfCrs
Pipeline or Power Line		National Park or Forest	Yosemite NP
Ridge or Fence		Other Park	St Francis Park
Property Line or Nonvisible Boundary		Outside Subject Area	
Perennial Stream	*Tumbling Cr*	Inset Area	A1
Intermittent Stream	*Piney Cr*		
Mountain Peak or Hill	*Mt. Baker*		

Where state, county, and/or MCD/CCD boundaries coincide, the map shows the boundary symbol for only the highest-ranking of these boundaries. Where American Indian reservation and American Indian tribal subdivision boundaries coincide, the map shows only the American Indian reservation boundaries.

Entity names are followed by either their FIPS code or census code; parentheses indicate a census code.

1 'MCD*' indicates a false MCD. These are for Census Bureau use only.

2 The CCD and CDP boundaries represent statistical entities only and are not updated through the BAS.

3 Incorporated place name color corresponds to the incorporated place fill color.

Due to space limitations, some road names, along with other feature and geography names on the map, may not be shown.

The Census Bureau stores primary and alternate road names, but only primary road names are used to label the roads on these maps.

Key to Adjacent Sheets

20	21	
25	26	
28	29	

Sheet Location within Entity

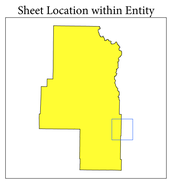

Sheet 26 of 32 PARENT sheets
Total Sheets: 37 (Index 1; Parent 32; Inset 4)

NAME: Routt County (107)
ENTITY TYPE: County or statistically equivalent entity
ST: Colorado (08)

INDEX OR PARENT SHEET #: 026
INSET SHEET #: 000000

2020 COUNTY REF MAP (PARENT)

5340208107000000026000000

All legal boundaries and names are as reported through the 2020 Boundary and Annexation Survey (BAS) and Boundary Validation Program (BVP). The boundaries shown on this map are for Census Bureau statistical data collection and tabulation purposes only; their depiction and designation for statistical purposes does not constitute a determination of jurisdictional authority or rights of ownership or entitlement.

Data Source: U.S. Census Bureau's MAF/TIGER database (TAB20), November 2020
Created by Geography Division: December 08, 2020

U.S. DEPARTMENT OF COMMERCE U.S. Census Bureau

Projection: Albers Equal Area Conic
Datum: NAD 83
Spheroid: GRS 80
1st Standard Parallel: 37 39 41
2nd Standard Parallel: 40 20 05
Central Meridian: -105 32 44
Latitude of Projection's Origin: 36 59 35
False Easting: 0
False Northing: 0

0 0.7 1.4 2.1 2.8 3.5 Kilometers
0 0.4 0.8 1.2 1.6 2 Miles
The plotted map scale is 1:24,000

N W E S

Boundary and Annexation Survey (BAS) ID: 20810700000
BAS Submission Deadline: March 1, 2021

PDF versions of the BAS maps are available at: www.census.gov/programs-surveys/bas/geographies.html

For more information, or to request additional maps, please email geo.bas@census.gov, call 1-800-972-5651, or visit www.census.gov/programs-surveys/bas.html.

United States Census Bureau

GOVERNMENTAL UNIT REFERENCE MAP (2020): Routt County, CO



LEGEND

SYMBOL DESCRIPTION	SYMBOL	LABEL STYLE
Federal American Indian Reservation		L'ANSE RESERVATION (TA 1880)
Off-Reservation Trust Land		T1880
American Indian Tribal Subdivision		SHONTO (620)
Alaska Native Regional Corporation (ANRC)		NANA ANRC 52120
State (or statistically equivalent entity)		NEW YORK 36
County (or statistically equivalent entity)		ERIE 029
Minor Civil Division (MCD)[1]		Lee town 41460
Census County Division (CCD)[2]		Jemez CCD 91650
Consolidated City		MILFORD 47500
Incorporated Place[3]		Davis 18100
Census Designated Place (CDP)[2]		Cochiti 16560

DESCRIPTION	SYMBOL
Interstate	5
U.S. Highway	2
State Highway	4
Other Road	Marsh Ln
Cul-de-sac	
Circle	
Geographic Offset or Corridor	
4WD Trail, Stairway, Alley, Walkway, or Ferry	
Railroad	Southern RR
Pipeline or Power Line	
Ridge or Fence	
Property Line or Nonvisible Boundary	
Perennial Stream	Tumbling Cr
Intermittent Stream	Piney Cr
Mountain Peak or Hill	Mt. Baker

DESCRIPTION	SYMBOL
Water Body	Pleasant Lake
Swamp or Marsh	Okefenokee Swamp
Glacier	Bering Glacier
Airport, Airfield, or Helicopter Landing Pad	Dónárd Airfield
College or University	Coll/Univ
Military	Fort Belvoir
Prison or Juvenile Detention Center	P/JDC
Cemetery	Powell Cmtry
Golf Course	Pinehurst GlfCrs
National Park or Forest	Yosemite NP
Other Park	St Francis Park
Outside Subject Area	
Inset Area	A1

Where state, county, and/or MCD/CCD boundaries coincide, the map shows the boundary symbol for only the highest-ranking of these boundaries. Where American Indian reservation and American Indian tribal subdivision boundaries coincide, the map shows only the American Indian reservation boundaries.

Entity names are followed by either their FIPS code or census code; parentheses indicate a census code.

1 'MCD*' indicates a false MCD. These are for Census Bureau use only.

2 The CCD and CDP boundaries represent statistical entities only and are not updated through the BAS.

3 Incorporated place name color corresponds to the incorporated place fill color.

Due to space limitations, some road names, along with other feature and geography names on the map, may not be shown.

The Census Bureau stores primary and alternate road names, but only primary road names are used to label the roads on these maps.

Key to Adjacent Sheets

23	24	25
	27	28
	30	31

Sheet Location within Entity

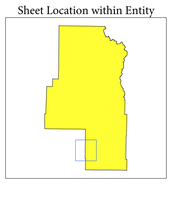

Sheet 27 of 32 PARENT sheets
Total Sheets: 37 (Index 1; Parent 32; Inset 4)

NAME: Routt County (107)
ENTITY TYPE: County or statistically equivalent entity
ST: Colorado (08)

INDEX OR PARENT SHEET #: 027
INSET SHEET #: 000000

2020 COUNTY REF MAP (PARENT)

5340208107000000027000000

All legal boundaries and names are as reported through the 2020 Boundary and Annexation Survey (BAS) and Boundary Validation Program (BVP). The boundaries shown on this map are for Census Bureau statistical data collection and tabulation purposes only; their depiction and designation for statistical purposes does not constitute a determination of jurisdictional authority or rights of ownership or entitlement.

Data Source: U.S. Census Bureau's MAF/TIGER database (TAB20), November 2020
Created by Geography Division: December 08, 2020

U.S. DEPARTMENT OF COMMERCE U.S. Census Bureau

Projection: Albers Equal Area Conic
Datum: NAD 83
Spheroid: GRS 80
1st Standard Parallel: 37 39 41
2nd Standard Parallel: 40 20 05
Central Meridian: -105 32 44
Latitude of Projection's Origin: 36 59 35
False Easting: 0
False Northing: 0

0 0.7 1.4 2.1 2.8 3.5 Kilometers
0 0.4 0.8 1.2 1.6 2 Miles
The plotted map scale is 1:24,000

N W E S

Boundary and Annexation Survey (BAS) ID: 20810700000
BAS Submission Deadline: March 1, 2021

PDF versions of the BAS maps are available at:
www.census.gov/programs-surveys/bas/geographies.html

For more information, or to request additional maps, please email geo.bas@census.gov, call 1-800-972-5651, or visit www.census.gov/programs-surveys/bas.html.

United States Census Bureau

GOVERNMENTAL UNIT REFERENCE MAP (2020): Routt County, CO

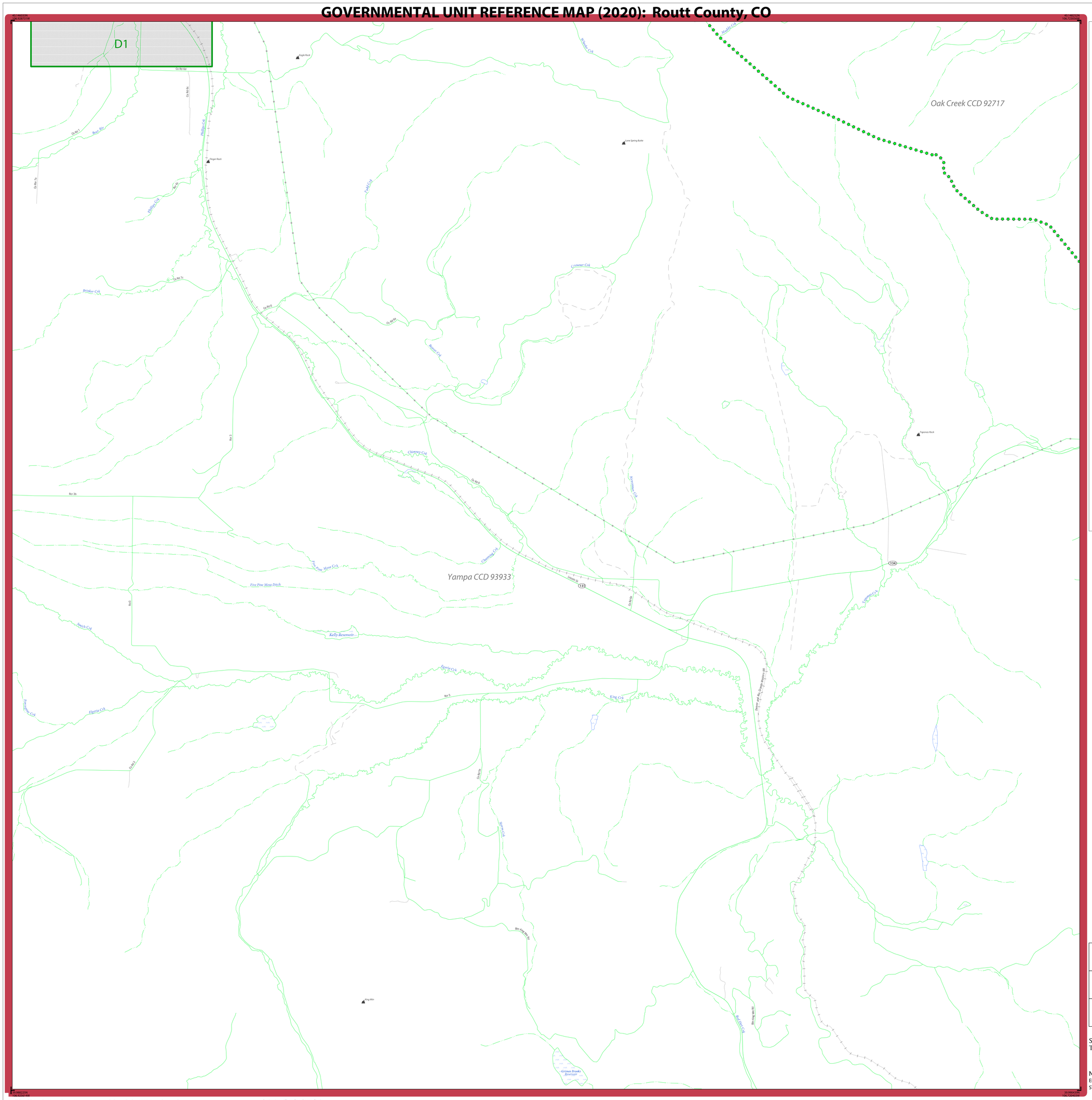
D1
Oak Creek CCD 92717
Yampa CCD 93933
Eagle Rock
Finger Rock
Lone Spring Butte
Tapaxo Rock
King Mtn
Kelly Reservoir
Grimes Brooks Reservoir
Five Pine Mesa Ditch
Phillips Crk
Brinker Crk
Chimney Crk
Fish Crk
Crawford Crk
Wheeler Crk
Meadow Crk
Yampa Crk
Elgeria Crk
King Crk
Spring Crk
Pleasant Crk
Co Rd 6
Co Rd 7
Co Rd 7c
Co Rd 8
Co Rd 9
Co Rd 9a
Co Rd 9b
Co Rd 9c
Co Rd 9e
Co Rd 9f
Co Rd 9g
Co Rd 9h
Co Rd 9i
Co Rd 9k
Co Rd 9l
Co Rd 9m
Co Rd 9n
Co Rd 9o
Co Rd 9p
Co Rd 9q
Co Rd 9r
Co Rd 9s
Co Rd 9t
Co Rd 9u
Co Rd 9v
Co Rd 9w
Co Rd 9x
Co Rd 9y
Co Rd 9z
Co Rd 9aa
Co Rd 9ab
Co Rd 9ac
Co Rd 9ad
Co Rd 9ae
Co Rd 9af
Co Rd 9ag
Co Rd 9ah
Co Rd 9ai
Co Rd 9aj
Co Rd 9ak
Co Rd 9al
Co Rd 9am
Co Rd 9an
Co Rd 9ao
Co Rd 9ap
Co Rd 9aq
Co Rd 9ar
Co Rd 9as
Co Rd 9at
Co Rd 9au
Co Rd 9av
Co Rd 9aw
Co Rd 9ax
Co Rd 9ay
Co Rd 9az
Co Rd 9ba
Co Rd 9bb
Co Rd 9bc
Co Rd 9bd
Co Rd 9be
Co Rd 9bf
Co Rd 9bg
Co Rd 9bh
Co Rd 9bi
Co Rd 9bj
Co Rd 9bk
Co Rd 9bl
Co Rd 9bm
Co Rd 9bn
Co Rd 9bo
Co Rd 9bp
Co Rd 9bq
Co Rd 9br
Co Rd 9bs
Co Rd 9bt
Co Rd 9bu
Co Rd 9bv
Co Rd 9bw
Co Rd 9bx
Co Rd 9by
Co Rd 9bz
Co Rd 9ca
Co Rd 9cb
Co Rd 9cc
Co Rd 9cd
Co Rd 9ce
Co Rd 9cf
Co Rd 9cg
Co Rd 9ch
Co Rd 9ci
Co Rd 9cj
Co Rd 9ck
Co Rd 9cl
Co Rd 9cm
Co Rd 9cn
Co Rd 9co
Co Rd 9cp
Co Rd 9cq
Co Rd 9cr
Co Rd 9cs
Co Rd 9ct
Co Rd 9cu
Co Rd 9cv
Co Rd 9cw
Co Rd 9cx
Co Rd 9cy
Co Rd 9cz
Co Rd 9da
Co Rd 9db
Co Rd 9dc
Co Rd 9dd
Co Rd 9de
Co Rd 9df
Co Rd 9dg
Co Rd 9dh
Co Rd 9di
Co Rd 9dj
Co Rd 9dk
Co Rd 9dl
Co Rd 9dm
Co Rd 9dn
Co Rd 9do
Co Rd 9dp
Co Rd 9dq
Co Rd 9dr
Co Rd 9ds
Co Rd 9dt
Co Rd 9du
Co Rd 9dv
Co Rd 9dw
Co Rd 9dx
Co Rd 9dy
Co Rd 9dz
Co Rd 9ea
Co Rd 9eb
Co Rd 9ec
Co Rd 9ed
Co Rd 9ee
Co Rd 9ef
Co Rd 9eg
Co Rd 9eh
Co Rd 9ei
Co Rd 9ej
Co Rd 9ek
Co Rd 9el
Co Rd 9em
Co Rd 9en
Co Rd 9eo
Co Rd 9ep
Co Rd 9eq
Co Rd 9er
Co Rd 9es
Co Rd 9et
Co Rd 9eu
Co Rd 9ev
Co Rd 9ew
Co Rd 9ex
Co Rd 9ey
Co Rd 9ez
Co Rd 9fa
Co Rd 9fb
Co Rd 9fc
Co Rd 9fd
Co Rd 9fe
Co Rd 9ff
Co Rd 9fg
Co Rd 9fh
Co Rd 9fi
Co Rd 9fj
Co Rd 9fk
Co Rd 9fl
Co Rd 9fm
Co Rd 9fn
Co Rd 9fo
Co Rd 9fp
Co Rd 9fq
Co Rd 9fr
Co Rd 9fs
Co Rd 9ft
Co Rd 9fu
Co Rd 9fv
Co Rd 9fw
Co Rd 9fx
Co Rd 9fy
Co Rd 9fz
Co Rd 9ga
Co Rd 9gb
Co Rd 9gc
Co Rd 9gd
Co Rd 9ge
Co Rd 9gf
Co Rd 9gg
Co Rd 9gh
Co Rd 9gi
Co Rd 9gj
Co Rd 9gk
Co Rd 9gl
Co Rd 9gm
Co Rd 9gn
Co Rd 9go
Co Rd 9gp
Co Rd 9gq
Co Rd 9gr
Co Rd 9gs
Co Rd 9gt
Co Rd 9gu
Co Rd 9gv
Co Rd 9gw
Co Rd 9gx
Co Rd 9gy
Co Rd 9gz
Co Rd 9ha
Co Rd 9hb
Co Rd 9hc
Co Rd 9hd
Co Rd 9he
Co Rd 9hf
Co Rd 9hg
Co Rd 9hh
Co Rd 9hi
Co Rd 9hj
Co Rd 9hk
Co Rd 9hl
Co Rd 9hm
Co Rd 9hn
Co Rd 9ho
Co Rd 9hp
Co Rd 9hq
Co Rd 9hr
Co Rd 9hs
Co Rd 9ht
Co Rd 9hu
Co Rd 9hv
Co Rd 9hw
Co Rd 9hx
Co Rd 9hy
Co Rd 9hz
Co Rd 9ia
Co Rd 9ib
Co Rd 9ic
Co Rd 9id
Co Rd 9ie
Co Rd 9if
Co Rd 9ig
Co Rd 9ih
Co Rd 9ii
Co Rd 9ij
Co Rd 9ik
Co Rd 9il
Co Rd 9im
Co Rd 9in
Co Rd 9io
Co Rd 9ip
Co Rd 9iq
Co Rd 9ir
Co Rd 9is
Co Rd 9it
Co Rd 9iu
Co Rd 9iv
Co Rd 9iw
Co Rd 9ix
Co Rd 9iy
Co Rd 9iz
Co Rd 9ja
Co Rd 9jb
Co Rd 9jc
Co Rd 9jd
Co Rd 9je
Co Rd 9jf
Co Rd 9jg
Co Rd 9jh
Co Rd 9ji
Co Rd 9jj
Co Rd 9jk
Co Rd 9jl
Co Rd 9jm
Co Rd 9jn
Co Rd 9jo
Co Rd 9jp
Co Rd 9jq
Co Rd 9jr
Co Rd 9js
Co Rd 9jt
Co Rd 9ju
Co Rd 9jv
Co Rd 9jw
Co Rd 9jx
Co Rd 9jy
Co Rd 9jz
Co Rd 9ka
Co Rd 9kb
Co Rd 9kc
Co Rd 9kd
Co Rd 9ke
Co Rd 9kf
Co Rd 9kg
Co Rd 9kh
Co Rd 9ki
Co Rd 9kj
Co Rd 9kk
Co Rd 9kl
Co Rd 9km
Co Rd 9kn
Co Rd 9ko
Co Rd 9kp
Co Rd 9kq
Co Rd 9kr
Co Rd 9ks
Co Rd 9kt
Co Rd 9ku
Co Rd 9kv
Co Rd 9kw
Co Rd 9kx
Co Rd 9ky
Co Rd 9kz
Co Rd 9la
Co Rd 9lb
Co Rd 9lc
Co Rd 9ld
Co Rd 9le
Co Rd 9lf
Co Rd 9lg
Co Rd 9lh
Co Rd 9li
Co Rd 9lj
Co Rd 9lk
Co Rd 9ll
Co Rd 9lm
Co Rd 9ln
Co Rd 9lo
Co Rd 9lp
Co Rd 9lq
Co Rd 9lr
Co Rd 9ls
Co Rd 9lt
Co Rd 9lu
Co Rd 9lv
Co Rd 9lw
Co Rd 9lx
Co Rd 9ly
Co Rd 9lz
Co Rd 9ma
Co Rd 9mb
Co Rd 9mc
Co Rd 9md
Co Rd 9me
Co Rd 9mf
Co Rd 9mg
Co Rd 9mh
Co Rd 9mi
Co Rd 9mj
Co Rd 9mk
Co Rd 9ml
Co Rd 9mm
Co Rd 9mn
Co Rd 9mo
Co Rd 9mp
Co Rd 9mq
Co Rd 9mr
Co Rd 9ms
Co Rd 9mt
Co Rd 9mu
Co Rd 9mv
Co Rd 9mw
Co Rd 9mx
Co Rd 9my
Co Rd 9mz
Co Rd 9na
Co Rd 9nb
Co Rd 9nc
Co Rd 9nd
Co Rd 9ne
Co Rd 9nf
Co Rd 9ng
Co Rd 9nh
Co Rd 9ni
Co Rd 9nj
Co Rd 9nk
Co Rd 9nl
Co Rd 9nm
Co Rd 9nn
Co Rd 9no
Co Rd 9np
Co Rd 9nq
Co Rd 9nr
Co Rd 9ns
Co Rd 9nt
Co Rd 9nu
Co Rd 9nv
Co Rd 9nw
Co Rd 9nx
Co Rd 9ny
Co Rd 9nz
Co Rd 9oa
Co Rd 9ob
Co Rd 9oc
Co Rd 9od
Co Rd 9oe
Co Rd 9of
Co Rd 9og
Co Rd 9oh
Co Rd 9oi
Co Rd 9oj
Co Rd 9ok
Co Rd 9ol
Co Rd 9om
Co Rd 9on
Co Rd 9oo
Co Rd 9op
Co Rd 9oq
Co Rd 9or
Co Rd 9os
Co Rd 9ot
Co Rd 9ou
Co Rd 9ov
Co Rd 9ow
Co Rd 9ox
Co Rd 9oy
Co Rd 9oz
Co Rd 9pa
Co Rd 9pb
Co Rd 9pc
Co Rd 9pd
Co Rd 9pe
Co Rd 9pf
Co Rd 9pg
Co Rd 9ph
Co Rd 9pi
Co Rd 9pj
Co Rd 9pk
Co Rd 9pl
Co Rd 9pm
Co Rd 9pn
Co Rd 9po
Co Rd 9pp
Co Rd 9pq
Co Rd 9pr
Co Rd 9ps
Co Rd 9pt
Co Rd 9pu
Co Rd 9pv
Co Rd 9pw
Co Rd 9px
Co Rd 9py
Co Rd 9pz
Co Rd 9qa
Co Rd 9qb
Co Rd 9qc
Co Rd 9qd
Co Rd 9qe
Co Rd 9qf
Co Rd 9qg
Co Rd 9qh
Co Rd 9qi
Co Rd 9qj
Co Rd 9qk
Co Rd 9ql
Co Rd 9qm
Co Rd 9qn
Co Rd 9qo
Co Rd 9qp
Co Rd 9qq
Co Rd 9qr
Co Rd 9qs
Co Rd 9qt
Co Rd 9qu
Co Rd 9qv
Co Rd 9qw
Co Rd 9qx
Co Rd 9qy
Co Rd 9qz
Co Rd 9ra
Co Rd 9rb
Co Rd 9rc
Co Rd 9rd
Co Rd 9re
Co Rd 9rf
Co Rd 9rg
Co Rd 9rh
Co Rd 9ri
Co Rd 9rj
Co Rd 9rk
Co Rd 9rl
Co Rd 9rm
Co Rd 9rn
Co Rd 9ro
Co Rd 9rp
Co Rd 9rq
Co Rd 9rr
Co Rd 9rs
Co Rd 9rt
Co Rd 9ru
Co Rd 9rv
Co Rd 9rw
Co Rd 9rx
Co Rd 9ry
Co Rd 9rz
Co Rd 9sa
Co Rd 9sb
Co Rd 9sc
Co Rd 9sd
Co Rd 9se
Co Rd 9sf
Co Rd 9sg
Co Rd 9sh
Co Rd 9si
Co Rd 9sj
Co Rd 9sk
Co Rd 9sl
Co Rd 9sm
Co Rd 9sn
Co Rd 9so
Co Rd 9sp
Co Rd 9sq
Co Rd 9sr
Co Rd 9ss
Co Rd 9st
Co Rd 9su
Co Rd 9sv
Co Rd 9sw
Co Rd 9sx
Co Rd 9sy
Co Rd 9sz
Co Rd 9ta
Co Rd 9tb
Co Rd 9tc
Co Rd 9td
Co Rd 9te
Co Rd 9tf
Co Rd 9tg
Co Rd 9th
Co Rd 9ti
Co Rd 9tj
Co Rd 9tk
Co Rd 9tl
Co Rd 9tm
Co Rd 9tn
Co Rd 9to
Co Rd 9tp
Co Rd 9tq
Co Rd 9tr
Co Rd 9ts
Co Rd 9tt
Co Rd 9tu
Co Rd 9tv
Co Rd 9tw
Co Rd 9tx
Co Rd 9ty
Co Rd 9tz
Co Rd 9ua
Co Rd 9ub
Co Rd 9uc
Co Rd 9ud
Co Rd 9ue
Co Rd 9uf
Co Rd 9ug
Co Rd 9uh
Co Rd 9ui
Co Rd 9uj
Co Rd 9uk
Co Rd 9ul
Co Rd 9um
Co Rd 9un
Co Rd 9uo
Co Rd 9up
Co Rd 9uq
Co Rd 9ur
Co Rd 9us
Co Rd 9ut
Co Rd 9uu
Co Rd 9uv
Co Rd 9uw
Co Rd 9ux
Co Rd 9uy
Co Rd 9uz
Co Rd 9va
Co Rd 9vb
Co Rd 9vc
Co Rd 9vd
Co Rd 9ve
Co Rd 9vf
Co Rd 9vg
Co Rd 9vh
Co Rd 9vi
Co Rd 9vj
Co Rd 9vk
Co Rd 9vl
Co Rd 9vm
Co Rd 9vn
Co Rd 9vo
Co Rd 9vp
Co Rd 9vq
Co Rd 9vr
Co Rd 9vs
Co Rd 9vt
Co Rd 9vu
Co Rd 9vv
Co Rd 9vw
Co Rd 9vx
Co Rd 9vy
Co Rd 9vz
Co Rd 9wa
Co Rd 9wb
Co Rd 9wc
Co Rd 9wd
Co Rd 9we
Co Rd 9wf
Co Rd 9wg
Co Rd 9wh
Co Rd 9wi
Co Rd 9wj
Co Rd 9wk
Co Rd 9wl
Co Rd 9wm
Co Rd 9wn
Co Rd 9wo
Co Rd 9wp
Co Rd 9wq
Co Rd 9wr
Co Rd 9ws
Co Rd 9wt
Co Rd 9wu
Co Rd 9wv
Co Rd 9ww
Co Rd 9wx
Co Rd 9wy
Co Rd 9wz
Co Rd 9xa
Co Rd 9xb
Co Rd 9xc
Co Rd 9xd
Co Rd 9xe
Co Rd 9xf
Co Rd 9xg
Co Rd 9xh
Co Rd 9xi
Co Rd 9xj
Co Rd 9xk
Co Rd 9xl
Co Rd 9xm
Co Rd 9xn
Co Rd 9xo
Co Rd 9xp
Co Rd 9xq
Co Rd 9xr
Co Rd 9xs
Co Rd 9xt
Co Rd 9xu
Co Rd 9xv
Co Rd 9xw
Co Rd 9xx
Co Rd 9xy
Co Rd 9xz
Co Rd 9ya
Co Rd 9yb
Co Rd 9yc
Co Rd 9yd
Co Rd 9ye
Co Rd 9yf
Co Rd 9yg
Co Rd 9yh
Co Rd 9yi
Co Rd 9yj
Co Rd 9yk
Co Rd 9yl
Co Rd 9ym
Co Rd 9yn
Co Rd 9yo
Co Rd 9yp
Co Rd 9yq
Co Rd 9yr
Co Rd 9ys
Co Rd 9yt
Co Rd 9yu
Co Rd 9yv
Co Rd 9yw
Co Rd 9yx
Co Rd 9yy
Co Rd 9yz
Co Rd 9za
Co Rd 9zb
Co Rd 9zc
Co Rd 9zd
Co Rd 9ze
Co Rd 9zf
Co Rd 9zg
Co Rd 9zh
Co Rd 9zi
Co Rd 9zj
Co Rd 9zk
Co Rd 9zl
Co Rd 9zm
Co Rd 9zn
Co Rd 9zo
Co Rd 9zp
Co Rd 9zq
Co Rd 9zr
Co Rd 9zs
Co Rd 9zt
Co Rd 9zu
Co Rd 9zv
Co Rd 9zw
Co Rd 9zx
Co Rd 9zy
Co Rd 9zz
Co Rd 9aa
Co Rd 9ab
Co Rd 9ac
Co Rd 9ad
Co Rd 9ae
Co Rd 9af
Co Rd 9ag
Co Rd 9ah
Co Rd 9ai
Co Rd 9aj
Co Rd 9ak
Co Rd 9al
Co Rd 9am
Co Rd 9an
Co Rd 9ao
Co Rd 9ap
Co Rd 9aq
Co Rd 9ar
Co Rd 9as
Co Rd 9at
Co Rd 9au
Co Rd 9av
Co Rd 9aw
Co Rd 9ax
Co Rd 9ay
Co Rd 9az
Co Rd 9ba
Co Rd 9bb
Co Rd 9bc
Co Rd 9bd
Co Rd 9be
Co Rd 9bf
Co Rd 9bg
Co Rd 9bh
Co Rd 9bi
Co Rd 9bj
Co Rd 9bk
Co Rd 9bl
Co Rd 9bm
Co Rd 9bn
Co Rd 9bo
Co Rd 9bp
Co Rd 9bq
Co Rd 9br
Co Rd 9bs
Co Rd 9bt
Co Rd 9bu
Co Rd 9bv
Co Rd 9bw
Co Rd 9bx
Co Rd 9by
Co Rd 9bz
Co Rd 9ca
Co Rd 9cb
Co Rd 9cc
Co Rd 9cd
Co Rd 9ce
Co Rd 9cf
Co Rd 9cg
Co Rd 9ch
Co Rd 9ci
Co Rd 9cj
Co Rd 9ck
Co Rd 9cl
Co Rd 9cm
Co Rd 9cn
Co Rd 9co
Co Rd 9cp
Co Rd 9cq
Co Rd 9cr
Co Rd 9cs
Co Rd 9ct
Co Rd 9cu
Co Rd 9cv
Co Rd 9cw
Co Rd 9cx
Co Rd 9cy
Co Rd 9cz
Co Rd 9da
Co Rd 9db
Co Rd 9dc
Co Rd 9dd
Co Rd 9de
Co Rd 9df
Co Rd 9dg
Co Rd 9dh
Co Rd 9di
Co Rd 9dj
Co Rd 9dk
Co Rd 9dl
Co Rd 9dm
Co Rd 9dn
Co Rd 9do
Co Rd 9dp
Co Rd 9dq
Co Rd 9dr
Co Rd 9ds
Co Rd 9dt
Co Rd 9du
Co Rd 9dv
Co Rd 9dw
Co Rd 9dx
Co Rd 9dy
Co Rd 9dz
Co Rd 9ea
Co Rd 9eb
Co Rd 9ec
Co Rd 9ed
Co Rd 9ee
Co Rd 9ef
Co Rd 9eg
Co Rd 9eh
Co Rd 9ei
Co Rd 9ej
Co Rd 9ek
Co Rd 9el
Co Rd 9em
Co Rd 9en
Co Rd 9eo
Co Rd 9ep
Co Rd 9eq
Co Rd 9er
Co Rd 9es
Co Rd 9et
Co Rd 9eu
Co Rd 9ev
Co Rd 9ew
Co Rd 9ex
Co Rd 9ey
Co Rd 9ez
Co Rd 9fa
Co Rd 9fb
Co Rd 9fc
Co Rd 9fd
Co Rd 9fe
Co Rd 9ff
Co Rd 9fg
Co Rd 9fh
Co Rd 9fi
Co Rd 9fj
Co Rd 9fk
Co Rd 9fl
Co Rd 9fm
Co Rd 9fn
Co Rd 9fo
Co Rd 9fp
Co Rd 9fq
Co Rd 9fr
Co Rd 9fs
Co Rd 9ft
Co Rd 9fu
Co Rd 9fv
Co Rd 9fw
Co Rd 9fx
Co Rd 9fy
Co Rd 9fz
Co Rd 9ga
Co Rd 9gb
Co Rd 9gc
Co Rd 9gd
Co Rd 9ge
Co Rd 9gf
Co Rd 9gg
Co Rd 9gh
Co Rd 9gi
Co Rd 9gj
Co Rd 9gk
Co Rd 9gl
Co Rd 9gm
Co Rd 9gn
Co Rd 9go
Co Rd 9gp
Co Rd 9gq
Co Rd 9gr
Co Rd 9gs
Co Rd 9gt
Co Rd 9gu
Co Rd 9gv
Co Rd 9gw
Co Rd 9gx
Co Rd 9gy
Co Rd 9gz
Co Rd 9ha
Co Rd 9hb
Co Rd 9hc
Co Rd 9hd
Co Rd 9he
Co Rd 9hf
Co Rd 9hg
Co Rd 9hh
Co Rd 9hi
Co Rd 9hj
Co Rd 9hk
Co Rd 9hl
Co Rd 9hm
Co Rd 9hn
Co Rd 9ho
Co Rd 9hp
Co Rd 9hq
Co Rd 9hr
Co Rd 9hs
Co Rd 9ht
Co Rd 9hu
Co Rd 9hv
Co Rd 9hw
Co Rd 9hx
Co Rd 9hy
Co Rd 9hz
Co Rd 9ia
Co Rd 9ib
Co Rd 9ic
Co Rd 9id
Co Rd 9ie
Co Rd 9if
Co Rd 9ig
Co Rd 9ih
Co Rd 9ii
Co Rd 9ij
Co Rd 9ik
Co Rd 9il
Co Rd 9im
Co Rd 9in
Co Rd 9io
Co Rd 9ip
Co Rd 9iq
Co Rd 9ir
Co Rd 9is
Co Rd 9it
Co Rd 9iu
Co Rd 9iv
Co Rd 9iw
Co Rd 9ix
Co Rd 9iy
Co Rd 9iz
Co Rd 9ja
Co Rd 9jb
Co Rd 9jc
Co Rd 9jd
Co Rd 9je
Co Rd 9jf
Co Rd 9jg
Co Rd 9jh
Co Rd 9ji
Co Rd 9jj
Co Rd 9jk
Co Rd 9jl
Co Rd 9jm
Co Rd 9jn
Co Rd 9jo
Co Rd 9jp
Co Rd 9jq
Co Rd 9jr
Co Rd 9js
Co Rd 9jt
Co Rd 9ju
Co Rd 9jv
Co Rd 9jw
Co Rd 9jx
Co Rd 9jy
Co Rd 9jz
Co Rd 9ka
Co Rd 9kb
Co Rd 9kc
Co Rd 9kd
Co Rd 9ke
Co Rd 9kf
Co Rd 9kg
Co Rd 9kh
Co Rd 9ki
Co Rd 9kj
Co Rd 9kk
Co Rd 9kl
Co Rd 9km
Co Rd 9kn
Co Rd 9ko
Co Rd 9kp
Co Rd 9kq
Co Rd 9kr
Co Rd 9ks
Co Rd 9kt
Co Rd 9ku
Co Rd 9kv
Co Rd 9kw
Co Rd 9kx
Co Rd 9ky
Co Rd 9kz
Co Rd 9la
Co Rd 9lb
Co Rd 9lc
Co Rd 9ld
Co Rd 9le
Co Rd 9lf
Co Rd 9lg
Co Rd 9lh
Co Rd 9li
Co Rd 9lj
Co Rd 9lk
Co Rd 9ll
Co Rd 9lm
Co Rd 9ln
Co Rd 9lo
Co Rd 9lp
Co Rd 9lq
Co Rd 9lr
Co Rd 9ls
Co Rd 9lt
Co Rd 9lu
Co Rd 9lv
Co Rd 9lw
Co Rd 9lx
Co Rd 9ly
Co Rd 9lz
Co Rd 9ma
Co Rd 9mb
Co Rd 9mc
Co Rd 9md
Co Rd 9me
Co Rd 9mf
Co Rd 9mg
Co Rd 9mh
Co Rd 9mi
Co Rd 9mj
Co Rd 9mk
Co Rd 9ml
Co Rd 9mm
Co Rd 9mn
Co Rd 9mo
Co Rd 9mp
Co Rd 9mq
Co Rd 9mr
Co Rd 9ms
Co Rd 9mt
Co Rd 9mu
Co Rd 9mv
Co Rd 9mw
Co Rd 9mx
Co Rd 9my
Co Rd 9mz
Co Rd 9na
Co Rd 9nb
Co Rd 9nc
Co Rd 9nd
Co Rd 9ne
Co Rd 9nf
Co Rd 9ng
Co Rd 9nh
Co Rd 9ni
Co Rd 9nj
Co Rd 9nk
Co Rd 9nl
Co Rd 9nm
Co Rd 9nn
Co Rd 9no
Co Rd 9np
Co Rd 9nq
Co Rd 9nr
Co Rd 9ns
Co Rd 9nt
Co Rd 9nu
Co Rd 9nv
Co Rd 9nw
Co Rd 9nx
Co Rd 9ny
Co Rd 9nz
Co Rd 9oa
Co Rd 9ob
Co Rd 9oc
Co Rd 9od
Co Rd 9oe
Co Rd 9of
Co Rd 9og
Co Rd 9oh
Co Rd 9oi
Co Rd 9oj
Co Rd 9ok
Co Rd 9ol
Co Rd 9om
Co Rd 9on
Co Rd 9oo
Co Rd 9op
Co Rd 9oq
Co Rd 9or
Co Rd 9os
Co Rd 9ot
Co Rd 9ou
Co Rd 9ov
Co Rd 9ow
Co Rd 9ox
Co Rd 9oy
Co Rd 9oz
Co Rd 9pa
Co Rd 9pb
Co Rd 9pc
Co Rd 9pd
Co Rd 9pe
Co Rd 9pf
Co Rd 9pg
Co Rd 9ph
Co Rd 9pi
Co Rd 9pj
Co Rd 9pk
Co Rd 9pl
Co Rd 9pm
Co Rd 9pn
Co Rd 9po
Co Rd 9pp
Co Rd 9pq
Co Rd 9pr
Co Rd 9ps
Co Rd 9pt
Co Rd 9pu
Co Rd 9pv
Co Rd 9pw
Co Rd 9px
Co Rd 9py
Co Rd 9pz
Co Rd 9qa
Co Rd 9qb
Co Rd 9qc
Co Rd 9qd
Co Rd 9qe
Co Rd 9qf
Co Rd 9qg
Co Rd 9qh
Co Rd 9qi
Co Rd 9qj
Co Rd 9qk
Co Rd 9ql
Co Rd 9qm
Co Rd 9qn
Co Rd 9qo
Co Rd 9qp
Co Rd 9qq
Co Rd 9qr
Co Rd 9qs
Co Rd 9qt
Co Rd 9qu
Co Rd 9qv
Co Rd 9qw
Co Rd 9qx
Co Rd 9qy
Co Rd 9qz
Co Rd 9ra
Co Rd 9rb
Co Rd 9rc
Co Rd 9rd
Co Rd 9re
Co Rd 9rf
Co Rd 9rg
Co Rd 9rh
Co Rd 9ri
Co Rd 9rj
Co Rd 9rk
Co Rd 9rl
Co Rd 9rm
Co Rd 9rn
Co Rd 9ro
Co Rd 9rp
Co Rd 9rq
Co Rd 9rr
Co Rd 9rs
Co Rd 9rt
Co Rd 9ru
Co Rd 9rv
Co Rd 9rw
Co Rd 9rx
Co Rd 9ry
Co Rd 9rz
Co Rd 9sa
Co Rd 9sb
Co Rd 9sc
Co Rd 9sd
Co Rd 9se
Co Rd 9sf
Co Rd 9sg
Co Rd 9sh
Co Rd 9si
Co Rd 9sj
Co Rd 9sk
Co Rd 9sl
Co Rd 9sm
Co Rd 9sn
Co Rd 9so
Co Rd 9sp
Co Rd 9sq
Co Rd 9sr
Co Rd 9ss
Co Rd 9st
Co Rd 9su
Co Rd 9sv
Co Rd 9sw
Co Rd 9sx
Co Rd 9sy
Co Rd 9sz
Co Rd 9ta
Co Rd 9tb
Co Rd 9tc
Co Rd 9td
Co Rd 9te
Co Rd 9tf
Co Rd 9tg
Co Rd 9th
Co Rd 9ti
Co Rd 9tj
Co Rd 9tk
Co Rd 9tl
Co Rd 9tm
Co Rd 9tn
Co Rd 9to
Co Rd 9tp
Co Rd 9tq
Co Rd 9tr
Co Rd 9ts
Co Rd 9tt
Co Rd 9tu
Co Rd 9tv
Co Rd 9tw
Co Rd 9tx
Co Rd 9ty
Co Rd 9tz
Co Rd 9ua
Co Rd 9ub
Co Rd 9uc
Co Rd 9ud
Co Rd 9ue
Co Rd 9uf
Co Rd 9ug
Co Rd 9uh
Co Rd 9ui
Co Rd 9uj
Co Rd 9uk
Co Rd 9ul
Co Rd 9um
Co Rd 9un
Co Rd 9uo
Co Rd 9up
Co Rd 9uq
Co Rd 9ur
Co Rd 9us
Co Rd 9ut
Co Rd 9uu
Co Rd 9uv
Co Rd 9uw
Co Rd 9ux
Co Rd 9uy
Co Rd 9uz
Co Rd 9va
Co Rd 9vb
Co Rd 9vc
Co Rd 9vd
Co Rd 9ve
Co Rd 9vf
Co Rd 9vg
Co Rd 9vh
Co Rd 9vi
Co Rd 9vj
Co Rd 9vk
Co Rd 9vl
Co Rd 9vm
Co Rd 9vn
Co Rd 9vo
Co Rd 9vp
Co Rd 9vq
Co Rd 9vr
Co Rd 9vs
Co Rd 9vt
Co Rd 9vu
Co Rd 9vv
Co Rd 9vw
Co Rd 9vx
Co Rd 9vy
Co Rd 9vz
Co Rd 9wa
Co Rd 9wb
Co Rd 9wc
Co Rd 9wd
Co Rd 9we
Co Rd 9wf
Co Rd 9wg
Co Rd 9wh
Co Rd 9wi
Co Rd 9wj
Co Rd 9wk
Co Rd 9wl
Co Rd 9wm
Co Rd 9wn
Co Rd 9wo
Co Rd 9wp
Co Rd 9wq
Co Rd 9wr
Co Rd 9ws
Co Rd 9wt
Co Rd 9wu
Co Rd 9wv
Co Rd 9ww
Co Rd 9wx
Co Rd 9wy
Co Rd 9wz
Co Rd 9xa
Co Rd 9xb
Co Rd 9xc
Co Rd 9xd
Co Rd 9xe
Co Rd 9xf
Co Rd 9xg
Co Rd 9xh
Co Rd 9xi
Co Rd 9xj
Co Rd 9xk
Co Rd 9xl
Co Rd 9xm
Co Rd 9xn
Co Rd 9xo
Co Rd 9xp
Co Rd 9xq
Co Rd 9xr
Co Rd 9xs
Co Rd 9xt
Co Rd 9xu
Co Rd 9xv
Co Rd 9xw
Co Rd 9xx
Co Rd 9xy
Co Rd 9xz
Co Rd 9ya
Co Rd 9yb
Co Rd 9yc
Co Rd 9yd
Co Rd 9ye
Co Rd 9yf
Co Rd 9yg
Co Rd 9yh
Co Rd 9yi
Co Rd 9yj
Co Rd 9yk
Co Rd 9yl
Co Rd 9ym
Co Rd 9yn
Co Rd 9yo
Co Rd 9yp
Co Rd 9yq
Co Rd 9yr
Co Rd 9ys
Co Rd 9yt
Co Rd 9yu
Co Rd 9yv
Co Rd 9yw
Co Rd 9yx
Co Rd 9yy
Co Rd 9yz
Co Rd 9za
Co Rd 9zb
Co Rd 9zc
Co Rd 9zd
Co Rd 9ze
Co Rd 9zf
Co Rd 9zg
Co Rd 9zh
Co Rd 9zi
Co Rd 9zj
Co Rd 9zk
Co Rd 9zl
Co Rd 9zm
Co Rd 9zn
Co Rd 9zo
Co Rd 9zp
Co Rd 9zq
Co Rd 9zr
Co Rd 9zs
Co Rd 9zt
Co Rd 9zu
Co Rd 9zv
Co Rd 9zw
Co Rd 9zx
Co Rd 9zy
Co Rd 9zz
Co Rd 9aa
Co Rd 9ab
Co Rd 9ac
Co Rd 9ad
Co Rd 9ae
Co Rd 9af
Co Rd 9ag
Co Rd 9ah
Co Rd 9ai
Co Rd 9aj
Co Rd 9ak
Co Rd 9al
Co Rd 9am
Co Rd 9an
Co Rd 9ao
Co Rd 9ap
Co Rd 9aq
Co Rd 9ar
Co Rd 9as
Co Rd 9at
Co Rd 9au
Co Rd 9av
Co Rd 9aw
Co Rd 9ax
Co Rd 9ay
Co Rd 9az
Co Rd 9ba
Co Rd 9bb
Co Rd 9bc
Co Rd 9bd
Co Rd 9be
Co Rd 9bf
Co Rd 9bg
Co Rd 9bh
Co Rd 9bi
Co Rd 9bj
Co Rd 9bk
Co Rd 9bl
Co Rd 9bm
Co Rd 9bn
Co Rd 9bo
Co Rd 9bp
Co Rd 9bq
Co Rd 9br
Co Rd 9bs
Co Rd 9bt
Co Rd 9bu
Co Rd 9bv
Co Rd 9bw
Co Rd 9bx
Co Rd 9by
Co Rd 9bz
Co Rd 9ca
Co Rd 9cb
Co Rd 9cc
Co Rd 9cd
Co Rd 9ce
Co Rd 9cf
Co Rd 9cg
Co Rd 9ch
Co Rd 9ci
Co Rd 9cj
Co Rd 9ck
Co Rd 9cl
Co Rd 9cm
Co Rd 9cn
Co Rd 9co
Co Rd 9cp
Co Rd 9cq
Co Rd 9cr
Co Rd 9cs
Co Rd 9ct
Co Rd 9cu
Co Rd 9cv
Co Rd 9cw
Co Rd 9cx
Co Rd 9cy
Co Rd 9cz
Co Rd 9da
Co Rd 9db
Co Rd 9dc
Co Rd 9dd
Co Rd 9de
Co Rd 9df
Co Rd 9dg
Co Rd 9dh
Co Rd 9di
Co Rd 9dj
Co Rd 9dk
Co Rd 9dl
Co Rd 9dm
Co Rd 9dn
Co Rd 9do
Co Rd 9dp
Co Rd 9dq
Co Rd 9dr
Co Rd 9ds
Co Rd 9dt
Co Rd 9du
Co Rd 9dv
Co Rd 9dw
Co Rd 9dx
Co Rd 9dy
Co Rd 9dz
Co Rd 9ea
Co Rd 9eb
Co Rd 9ec
Co Rd 9ed
Co Rd 9ee
Co Rd 9ef
Co Rd 9eg
Co Rd 9eh
Co Rd 9ei
Co Rd 9ej
Co Rd 9ek
Co Rd 9el
Co Rd 9em
Co Rd 9en
Co Rd 9eo
Co Rd 9ep
Co Rd 9eq
Co Rd 9er
Co Rd 9es
Co Rd 9et
Co Rd 9eu
Co Rd 9ev
Co Rd 9ew
Co Rd 9ex
Co Rd 9ey
Co Rd 9ez
Co Rd 9fa
Co Rd 9fb
Co Rd 9fc
Co Rd 9fd
Co Rd 9fe
Co Rd 9ff
Co Rd 9fg
Co Rd 9fh
Co Rd 9fi
Co Rd 9fj
Co Rd 9fk
Co Rd 9fl
Co Rd 9fm
Co Rd 9fn
Co Rd 9fo
Co Rd 9fp
Co Rd 9fq
Co Rd 9fr
Co Rd 9fs
Co Rd 9ft
Co Rd 9fu
Co Rd 9fv
Co Rd 9fw
Co Rd 9fx
Co Rd 9fy
Co Rd 9fz
Co Rd 9ga
Co Rd 9gb
Co Rd 9gc
Co Rd 9gd
Co Rd 9ge
Co Rd 9gf
Co Rd 9gg
Co Rd 9gh
Co Rd 9gi
Co Rd 9gj
Co Rd 9gk
Co Rd 9gl
Co Rd 9gm
Co Rd 9gn
Co Rd 9go
Co Rd 9gp
Co Rd 9gq
Co Rd 9gr
Co Rd 9gs
Co Rd 9gt
Co Rd 9gu
Co Rd 9gv
Co Rd 9gw
Co Rd 9gx
Co Rd 9gy
Co Rd 9gz
Co Rd 9ha
Co Rd 9hb
Co Rd 9hc
Co Rd 9hd
Co Rd 9he
Co Rd 9hf
Co Rd 9hg
Co Rd 9hh
Co Rd 9hi
Co Rd 9hj
Co Rd 9hk
Co Rd 9hl
Co Rd 9hm
Co Rd 9hn
Co Rd 9ho
Co Rd 9hp
Co Rd 9hq
Co Rd 9hr
Co Rd 9hs
Co Rd 9ht
Co Rd 9hu
Co Rd 9hv
Co Rd 9hw
Co Rd 9hx
Co Rd 9hy
Co Rd 9hz
Co Rd 9ia
Co

GOVERNMENTAL UNIT REFERENCE MAP (2020): Routt County, CO

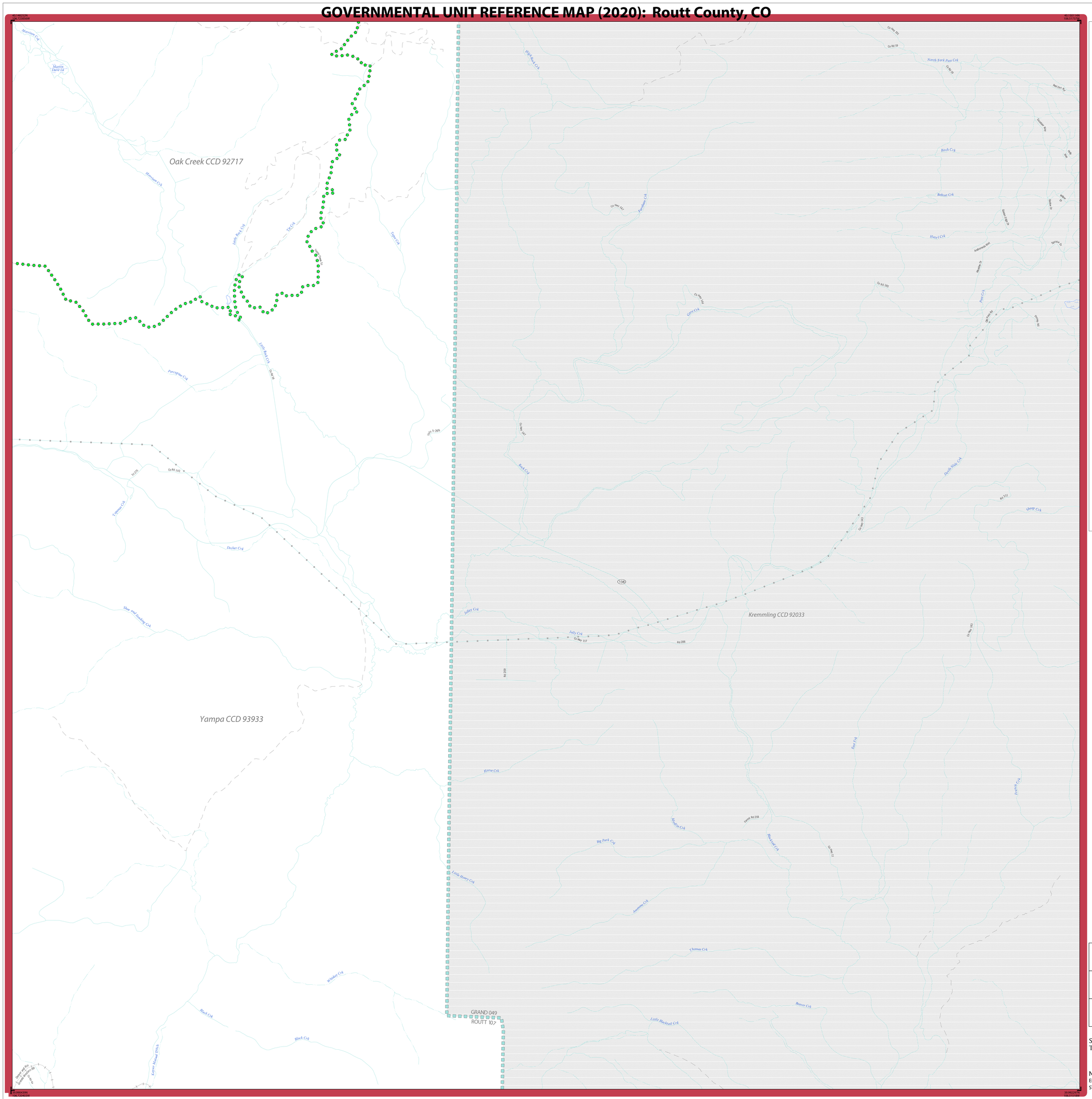

GOVERNMENTAL UNIT REFERENCE MAP (2020): Routt County, CO

LEGEND

SYMBOL DESCRIPTION	SYMBOL	LABEL STYLE
Federal American Indian Reservation		L'ANSE RESERVATION (TA 1880)
Off-Reservation Trust Land		T1880
American Indian Tribal Subdivision		SHONTO (620)
Alaska Native Regional Corporation (ANRC)		*NANA ANRC 52120*
State (or statistically equivalent entity)		NEW YORK 36
County (or statistically equivalent entity)		ERIE 029
Minor Civil Division (MCD)[1]		Lee town 41460
Census County Division (CCD)[2]		*Jemez CCD 91650*
Consolidated City		MILFORD 47500
Incorporated Place[3]		Davis 18100
Census Designated Place (CDP)[2]		*Cochiti 16560*

DESCRIPTION	SYMBOL	DESCRIPTION	SYMBOL
Interstate	5	Water Body	*Pleasant Lake*
U.S. Highway	2	Swamp or Marsh	*Okefenokee Swamp*
State Highway	4	Glacier	*Bering Glacier*
Other Road	Marsh Ln	Airport, Airfield, or Helicopter Landing Pad	Dónard Airfoyl
Cul-de-sac		College or University	Coll/Univ
Circle		Military	Fort Belvoir
Geographic Offset or Corridor		Prison or Juvenile Detention Center	PJDC
4WD Trail, Stairway, Alley, Walkway, or Ferry		Cemetery	Powell Cmtry
Railroad	Southern RR	Golf Course	Pinehurst GlfCrs
Pipeline or Power Line		National Park or Forest	Yosemite NP
Ridge or Fence		Other Park	St Francis Park
Property Line or Nonvisible Boundary		Outside Subject Area	
Perennial Stream	*Tumbling Cr*	Inset Area	A1
Intermittent Stream	*Piney Cr*		
Mountain Peak or Hill	*Mt. Baker*		

Where state, county, and/or MCD/CCD boundaries coincide, the map shows the boundary symbol for only the highest-ranking of these boundaries. Where American Indian reservation and American Indian tribal subdivision boundaries coincide, the map shows only the American Indian reservation boundaries.

Entity names are followed by either their FIPS code or census code; parentheses indicate a census code.

1 'MCD*' indicates a false MCD. These are for Census Bureau use only.

2 The CCD and CDP boundaries represent statistical entities only and are not updated through the BAS.

3 Incorporated place name color corresponds to the incorporated place fill color.

Due to space limitations, some road names, along with other feature and geography names on the map, may not be shown.

The Census Bureau stores primary and alternate road names, but only primary road names are used to label the roads on these maps.

Key to Adjacent Sheets

	27	28
	30	31

Sheet Location within Entity

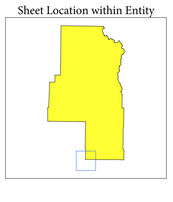

Sheet 30 of 32 PARENT sheets
Total Sheets: 37 (Index 1; Parent 32; Inset 4)

NAME: Routt County (107)
ENTITY TYPE: County or statistically equivalent entity
ST: Colorado (08)

INDEX OR PARENT SHEET #: 030
INSET SHEET #: 000000

2020 COUNTY REF MAP (PARENT)

5340208107000000030000000

All legal boundaries and names are as reported through the 2020 Boundary and Annexation Survey (BAS) and Boundary Validation Program (BVP). The boundaries shown on this map are for Census Bureau statistical data collection and tabulation purposes only; their depiction and designation for statistical purposes does not constitute a determination of jurisdictional authority or rights of ownership or entitlement.

Data Source: U.S. Census Bureau's MAF/TIGER database (TAB20), November 2020
Created by Geography Division: December 08, 2020

U.S. DEPARTMENT OF COMMERCE U.S. Census Bureau

Projection: Albers Equal Area Conic
Datum: NAD 83
Spheroid: GRS 80
1st Standard Parallel: 37 39 41
2nd Standard Parallel: 40 20 05
Central Meridian: -105 32 44
Latitude of Projection's Origin: 36 59 35
False Easting: 0
False Northing: 0

0 0.7 1.4 2.1 2.8 3.5 Kilometers
0 0.4 0.8 1.2 1.6 2 Miles
The plotted map scale is 1:24,000

N W E S

Boundary and Annexation Survey (BAS) ID: 20810700000
BAS Submission Deadline: March 1, 2021

PDF versions of the BAS maps are available at:
www.census.gov/programs-surveys/bas/geographies.html

For more information, or to request additional maps, please email geo.bas@census.gov, call 1-800-972-5651, or visit www.census.gov/programs-surveys/bas.html.

United States Census Bureau

GOVERNMENTAL UNIT REFERENCE MAP (2020): Routt County, CO

GOVERNMENTAL UNIT REFERENCE MAP (2020): Routt County, CO

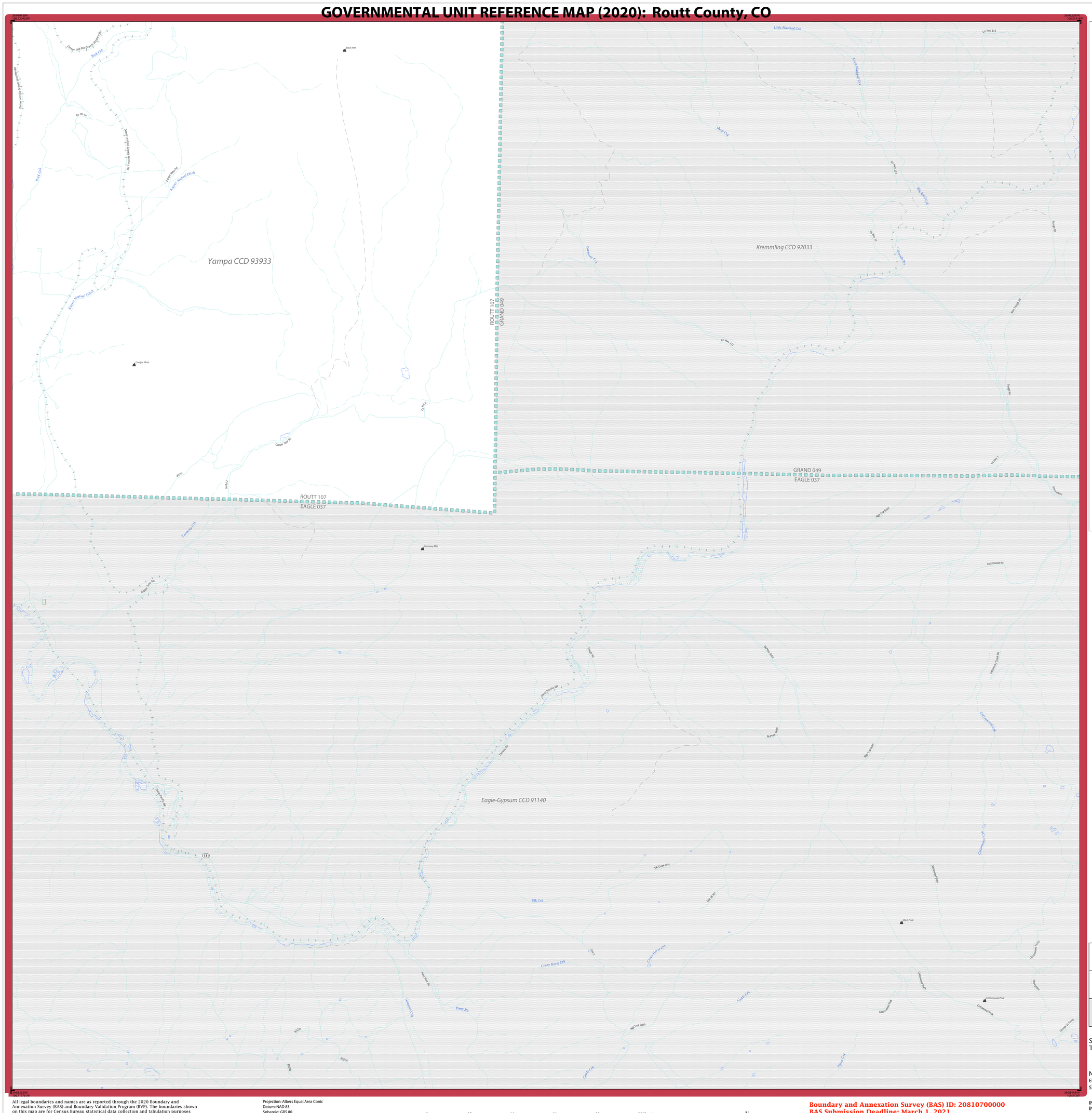
Yampa CCD 93933
Kremmling CCD 92033
Eagle-Gypsum CCD 91140
ROUTT 107
GRAND 049
EAGLE 037
Kaiser Mutual Ditch
Little Blacktail Crk
Blacktail Crk
Crazy Horse Crk
Cabin Crk
Elk Crk
Yamma Crk
Red Crk
Co Hwy 134
Co Hwy 125
Co Hwy 51
Co Hwy 1
Co Rd 2
Co Rd 4
Cottonwood Rd
Cottonwood Crk Rd
Cottonwood Crk
Cottonwood Pass
Cottonwood Post
Cottonwood Lake
Cottonwood Park
Cottonwood Ranch
Cottonwood Trail
Cottonwood Ridge
Cottonwood Hill
Cottonwood Cabin
Cottonwood Ranch Rd
Cottonwood Trail Rd
Cottonwood Ridge Rd
Cottonwood Hill Rd
Cottonwood Cabin

GOVERNMENTAL UNIT REFERENCE MAP (2020): Routt County, CO

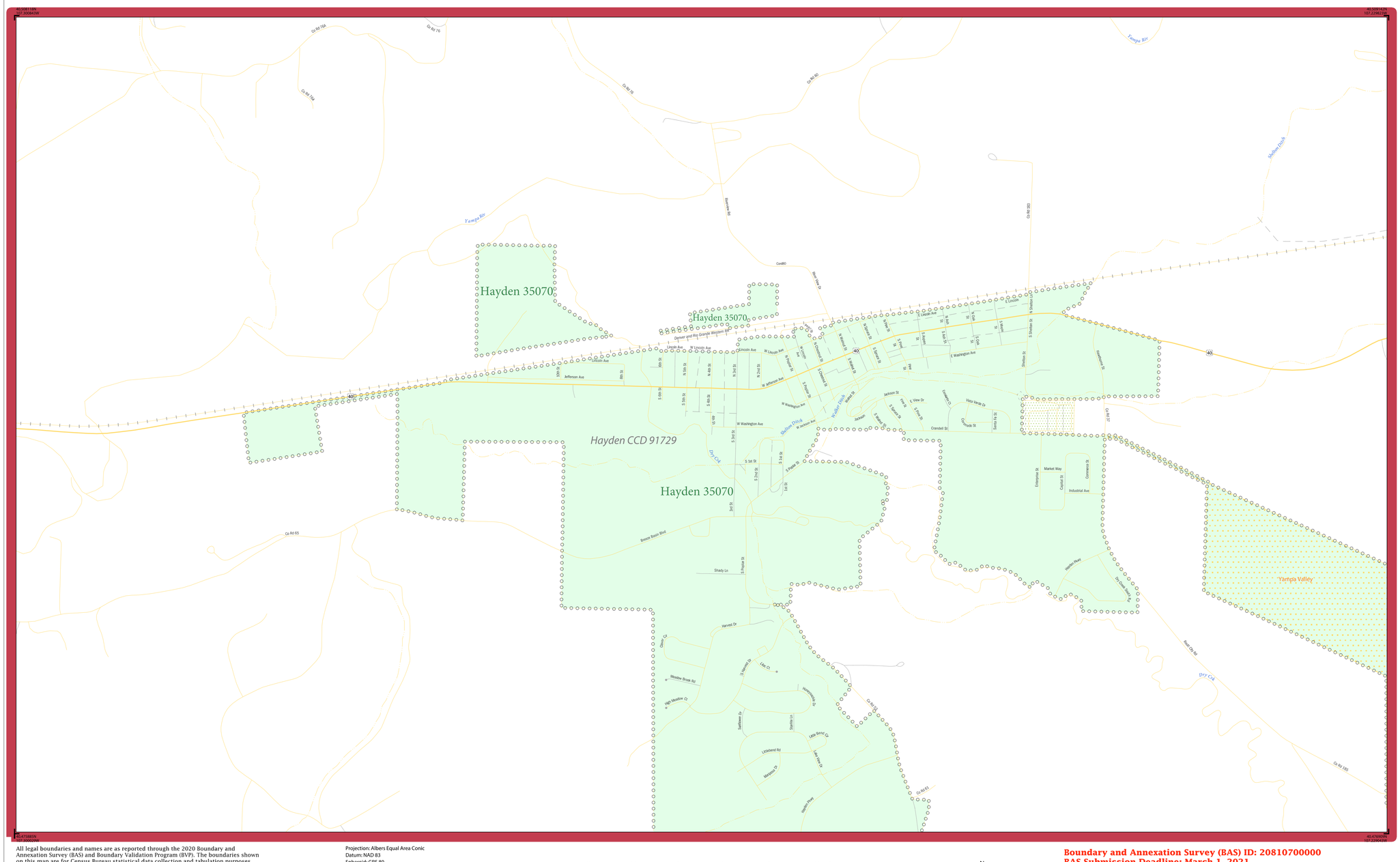

LEGEND

SYMBOL DESCRIPTION	SYMBOL	LABEL STYLE
Federal American Indian Reservation		L'ANSE RESERVATION (TA 1880)
Off-Reservation Trust Land		T1880
American Indian Tribal Subdivision		SHONTO (620)
Alaska Native Regional Corporation (ANRC)		*NANA ANRC 52120*
State (or statistically equivalent entity)		NEW YORK 36
County (or statistically equivalent entity)		ERIE 029
Minor Civil Division (MCD)[1]		Lee town 41460
Census County Division (CCD)[2]		*Jemez CCD 91650*
Consolidated City		MILFORD 47500
Incorporated Place[3]		Davis 18100
Census Designated Place (CDP)[2]		*Cochiti 16560*

DESCRIPTION	SYMBOL	DESCRIPTION	SYMBOL
Interstate	5	Water Body	*Pleasant Lake*
U.S. Highway	2	Swamp or Marsh	*Okefenokee Swamp*
State Highway	4	Glacier	*Bering Glacier*
Other Road	Marsh Ln	Airport, Airfield, or Helicopter Landing Pad	Donald Airport
Cul-de-sac		College or University	Coll/Univ
Circle		Military	Fort Belvoir
Geographic Offset or Corridor		Prison or Juvenile Detention Center	P/JDC
4WD Trail, Stairway, Alley, Walkway, or Ferry		Cemetery	Powell Cmtry
Railroad	Southern RR	Golf Course	Pinehurst GlfCrs
Pipeline or Power Line		National Park or Forest	Yosemite NP
Ridge or Fence		Other Park	St Francis Park
Property Line or Nonvisible Boundary		Outside Subject Area	
Perennial Stream	*Tumbling Cr*	Inset Area	A1
Intermittent Stream	*Piney Cr*		
Mountain Peak or Hill	*Mt. Baker*		

Where state, county, and/or MCD/CCD boundaries coincide, the map shows the boundary symbol for only the highest-ranking of these boundaries. Where American Indian reservation and American Indian tribal subdivision boundaries coincide, the map shows only the American Indian reservation boundaries.

Entity names are followed by either their FIPS code or census code; parentheses indicate a census code.

1 "MCD" indicates a false MCD. These are for Census Bureau use only.

2 The CCD and CDP boundaries represent statistical entities only and are not updated through the BAS.

3 Incorporated place name color corresponds to the incorporated place fill color.

Due to space limitations, some road names, along with other feature and geography names on the map, may not be shown.

The Census Bureau stores primary and alternate road names, but only primary road names are used to label the roads on these maps.

Sheet Location within Entity

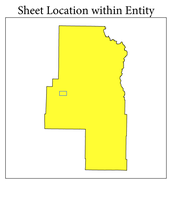

Sheet A1 of 4 INSET sheets
Total Sheets: 37 (Index 1; Parent 32; Inset 4)

NAME: Routt County (107)
ENTITY TYPE: County or statistically equivalent entity
ST: Colorado (08)

INDEX OR PARENT SHEET #: 013
INSET SHEET #: 006501

2020 COUNTY REF MAP (INSET)

5340208107000000130065 01

All legal boundaries and names are as reported through the 2020 Boundary and Annexation Survey (BAS) and Boundary Validation Program (BVP). The boundaries shown on this map are for Census Bureau statistical data collection and tabulation purposes only; their depiction and designation for statistical purposes does not constitute a determination of jurisdictional authority or rights of ownership or entitlement.

Data Source: U.S. Census Bureau's MAF/TIGER database (TAB20), November 2020
Created by Geography Division: December 08, 2020

U.S. DEPARTMENT OF COMMERCE U.S. Census Bureau

Projection: Albers Equal Area Conic
Datum: NAD 83
Spheroid: GRS 80
1st Standard Parallel: 37 39 41
2nd Standard Parallel: 40 20 05
Central Meridian: -105 32 44
Latitude of Projection's Origin: 36 59 35
False Easting: 0
False Northing: 0

0 0.2 0.4 0.6 0.8 1 Kilometers
0 0.1 0.2 0.3 0.4 0.5 Miles
The plotted map scale is 1:8,439

N W E S

Boundary and Annexation Survey (BAS) ID: 20810700000
BAS Submission Deadline: March 1, 2021

PDF versions of the BAS maps are available at:
www.census.gov/programs-surveys/bas/geographies.html

For more information, or to request additional maps, please email geo.bas@census.gov, call 1-800-972-5651, or visit www.census.gov/programs-surveys/bas.html.

United States Census Bureau

GOVERNMENTAL UNIT REFERENCE MAP (2020): Routt County, CO

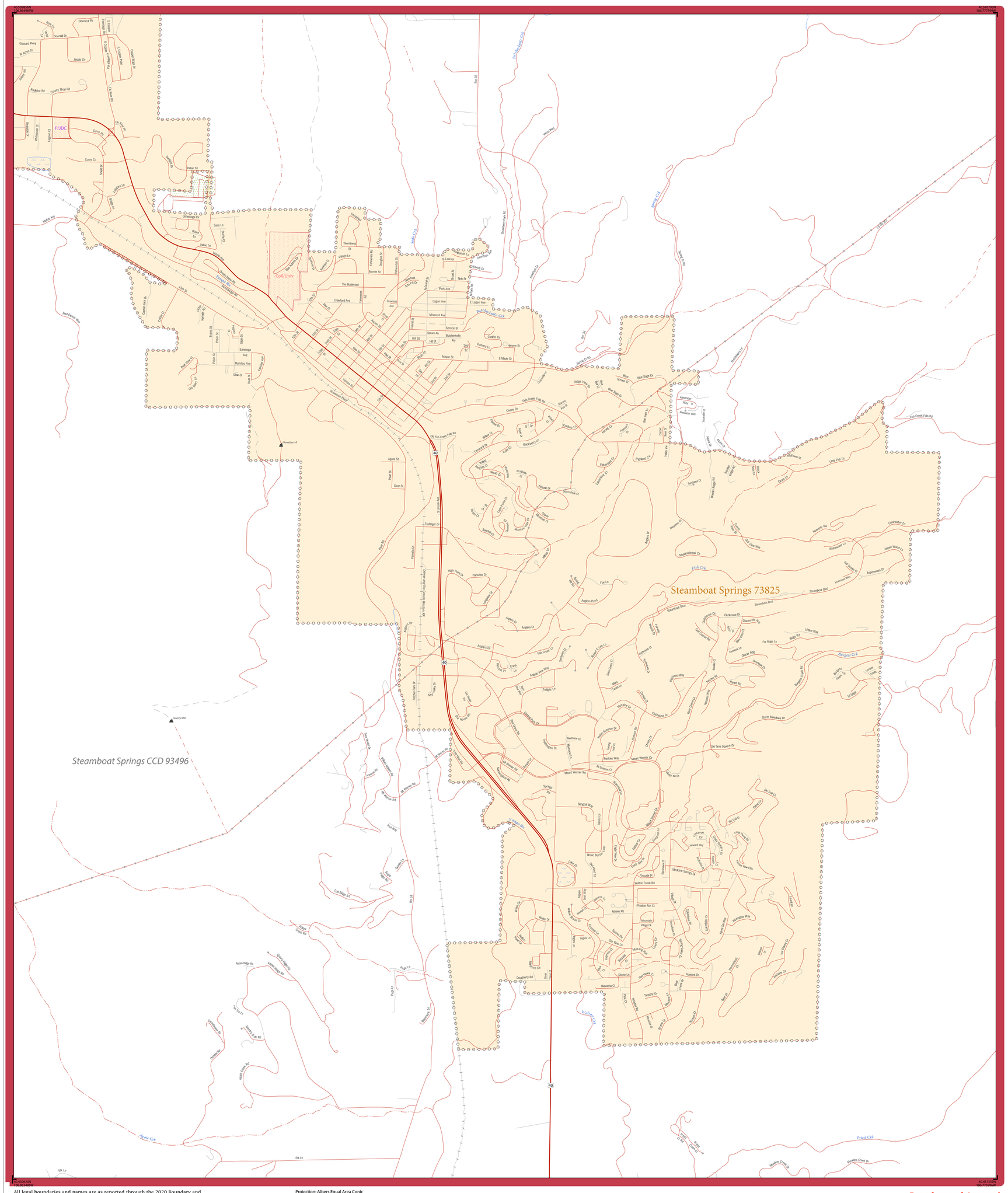
Steamboat Springs 73825
Steamboat Springs CCD 93496
P/JDC
Coll/Univ
Yampa Riv
Fish Crk
Walton Crk
Agate Crk
Priest Crk
Burgess Crk
Spring Crk
Soda Crk
Butcherknife Crk
Dry Gulch Crk
Fish Creek Falls Rd
Mount Werner Rd
Steamboat Blvd
Pine Grove Rd
Walton Creek Rd
Medicine Springs Dr
Cascade Dr
Shadow Run Ct
Mountain Village Dr
Stone Ln
Hawthorne Ct
Hunters Dr
Ski Time Square Dr
Storm Meadows Dr
Clubhouse Dr
Ski Trail Ct
Leonard Way
Lake Dr
Bronc Buster Loop
Aspen Ridge Rd
Ashley Ridge Rd
Trail Ridge Rd
Elk Ln
Elk Co
Quarry Mtn
Rosenheim Hl
Steamboat Springs Airport
Steamboat Springs Municipal Airport
Steamboat Springs Municipal Airport (Closed)
Steamboat Springs Municipal Airport (Closed)
Steamboat Springs Municipal Airport (Closed)

GOVERNMENTAL UNIT REFERENCE MAP (2020): Routt County, CO

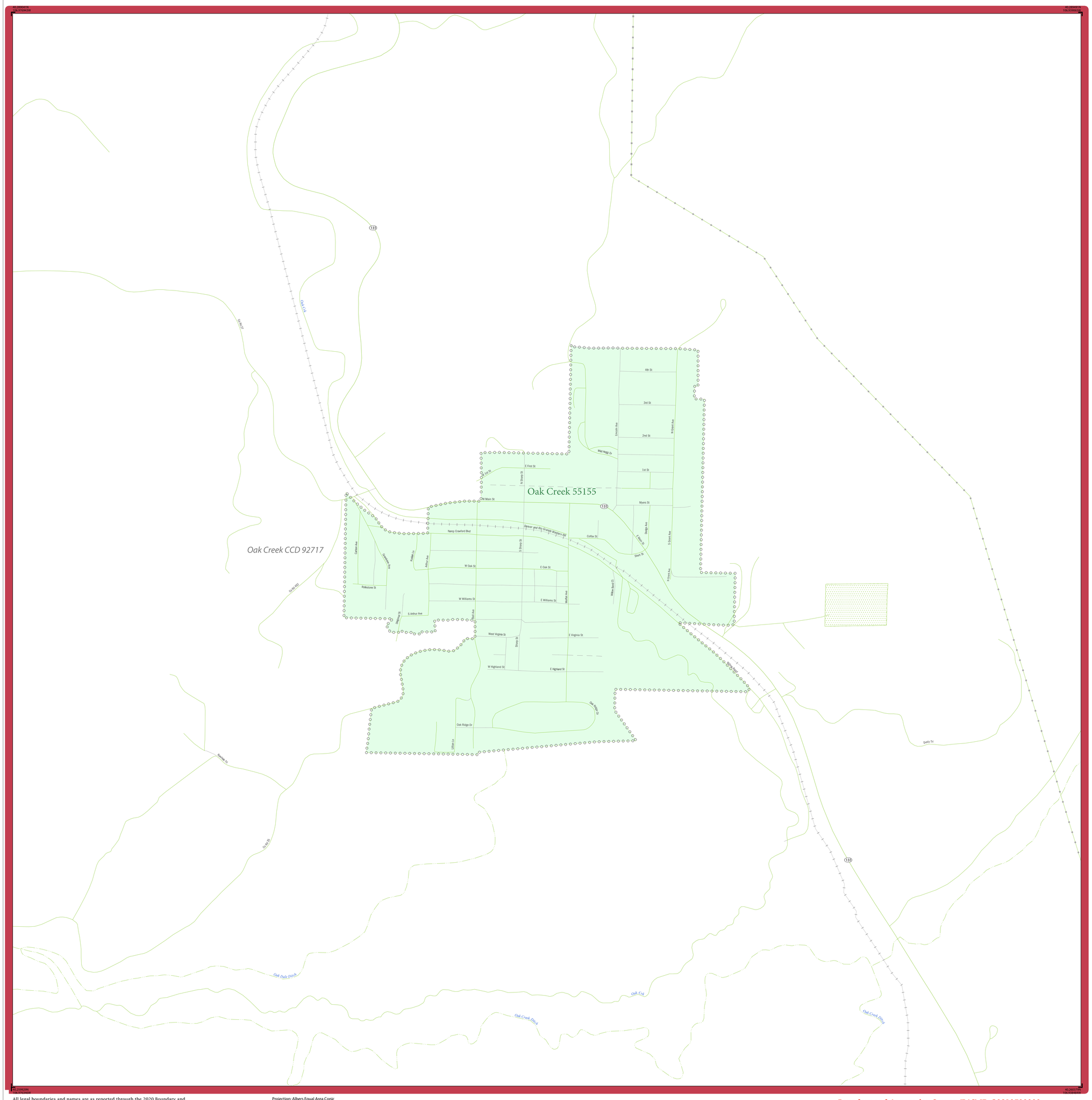

LEGEND

SYMBOL DESCRIPTION	SYMBOL	LABEL STYLE
Federal American Indian Reservation		L'ANSE RESERVATION (TA 1880)
Off-Reservation Trust Land		T1880
American Indian Tribal Subdivision		SHONTO (620)
Alaska Native Regional Corporation (ANRC)		*NANA ANRC 52120*
State (or statistically equivalent entity)		NEW YORK 36
County (or statistically equivalent entity)		ERIE 029
Minor Civil Division (MCD)[1]		Lee town 41460
Census County Division (CCD)[2]		*Jemez CCD 91650*
Consolidated City		MILFORD 47500
Incorporated Place[3]		Davis 18100
Census Designated Place (CDP)[2]		*Cochiti 16560*

DESCRIPTION	SYMBOL	DESCRIPTION	SYMBOL
Interstate	5	Water Body	*Pleasant Lake*
U.S. Highway	2	Swamp or Marsh	*Okefenokee Swamp*
State Highway	4	Glacier	*Bering Glacier*
Other Road	Marsh Ln	Airport, Airfield, or Helicopter Landing Pad	Donald Airport
Cul-de-sac		College or University	Coll/Univ
Circle		Military	Fort Belvoir
Geographic Offset or Corridor		Prison or Juvenile Detention Center	P/JDC
4WD Trail, Stairway, Alley, Walkway, or Ferry		Cemetery	Powell Cmtry
Railroad	Southern RR	Golf Course	Pinehurst Gl/Crs
Pipeline or Power Line		National Park or Forest	Yosemite NP
Ridge or Fence		Other Park	St Francis Park
Property Line or Nonvisible Boundary		Outside Subject Area	
Perennial Stream	*Tumbling Cr*	Inset Area	A1
Intermittent Stream	*Piney Cr*		
Mountain Peak or Hill	*Mt. Baker*		

Where state, county, and/or MCD/CCD boundaries coincide, the map shows the boundary symbol for only the highest-ranking of these boundaries. Where American Indian reservation and American Indian tribal subdivision boundaries coincide, the map shows only the American Indian reservation boundaries.

Entity names are followed by either their FIPS code or census code; parentheses indicate a census code.

1 'MCD*' indicates a false MCD. These are for Census Bureau use only.

2 The CCD and CDP boundaries represent statistical entities only and are not updated through the BAS.

3 Incorporated place name color corresponds to the incorporated place fill color.

Due to space limitations, some road names, along with other feature and geography names on the map, may not be shown.

The Census Bureau stores primary and alternate road names, but only primary road names are used to label the roads on these maps.

Sheet Location within Entity

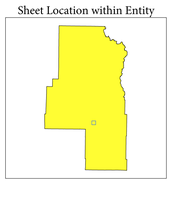

Sheet C1 of 4 INSET sheets
Total Sheets: 37 (Index 1; Parent 32; Inset 4)

NAME: Routt County (107)
ENTITY TYPE: County or statistically equivalent entity
ST: Colorado (08)

INDEX OR PARENT SHEET #: 024
INSET SHEET #: 006701

2020 COUNTY REF MAP (INSET)

5340208107000000024006701

All legal boundaries and names are as reported through the 2020 Boundary and Annexation Survey (BAS) and Boundary Validation Program (BVP). The boundaries shown on this map are for Census Bureau statistical data collection and tabulation purposes only; their depiction and designation for statistical purposes does not constitute a determination of jurisdictional authority or rights of ownership or entitlement.

Data Source: U.S. Census Bureau's MAF/TIGER database (TAB20), November 2020
Created by Geography Division: December 08, 2020

U.S. DEPARTMENT OF COMMERCE U.S. Census Bureau

Projection: Albers Equal Area Conic
Datum: NAD 83
Spheroid: GRS 80
1st Standard Parallel: 37 39 41
2nd Standard Parallel: 40 20 05
Central Meridian: -105 32 44
Latitude of Projection's Origin: 36 59 35
False Easting: 0
False Northing: 0

0 0.1 0.2 0.3 0.4 0.5 Kilometers
0 487 974 1,461 1,948 2,435 Feet
The plotted map scale is 1:4,564
1 mile = 5,280 feet

N W E S

Boundary and Annexation Survey (BAS) ID: 20810700000
BAS Submission Deadline: March 1, 2021

PDF versions of the BAS maps are available at:
www.census.gov/programs-surveys/bas/geographies.html

For more information, or to request additional maps, please email geo.bas@census.gov, call 1-800-972-5651, or visit www.census.gov/programs-surveys/bas.html.

United States Census Bureau

GOVERNMENTAL UNIT REFERENCE MAP (2020): Routt County, CO

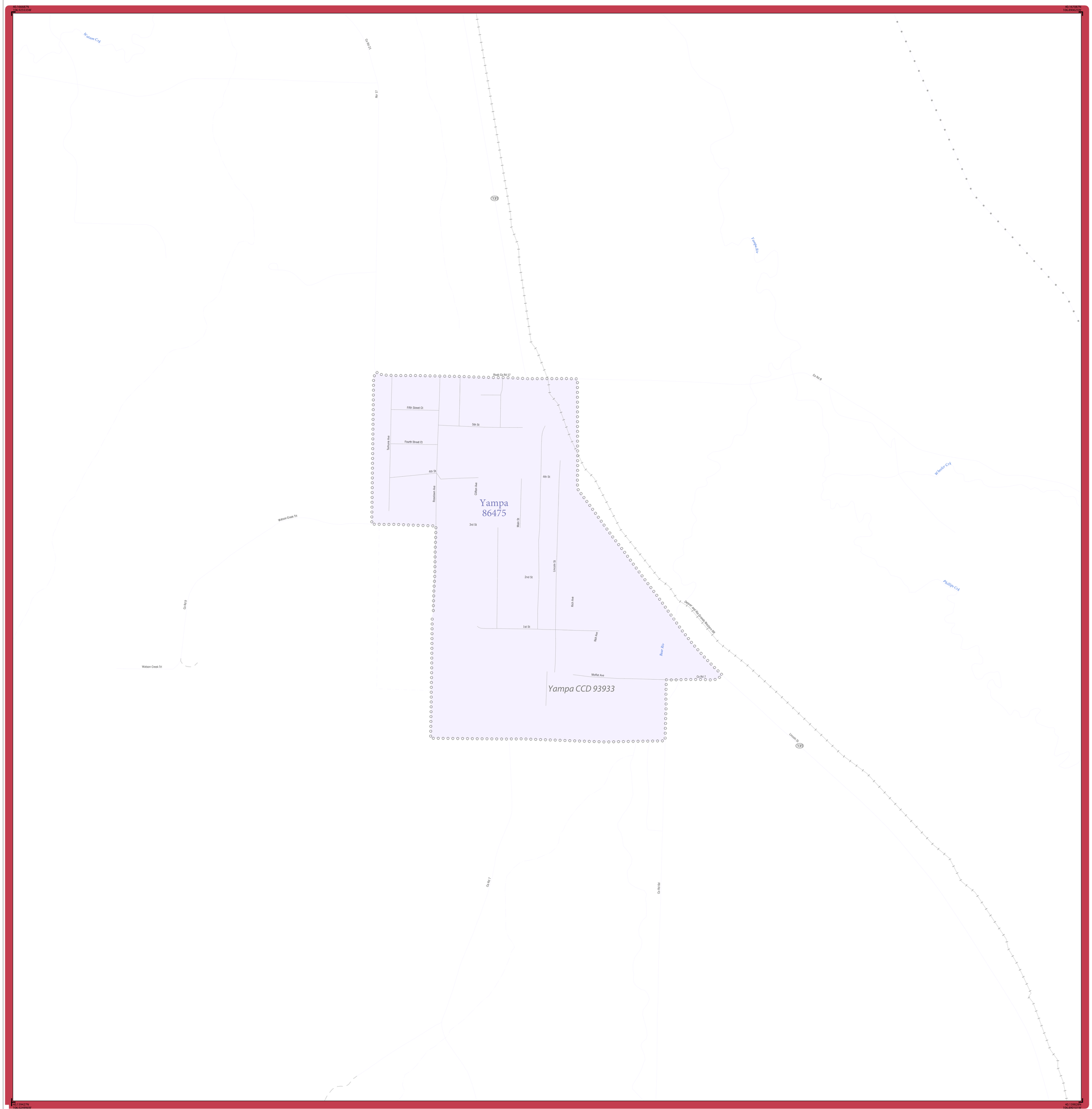

LEGEND

SYMBOL DESCRIPTION	SYMBOL	LABEL STYLE
Federal American Indian Reservation		L'ANSE RESERVATION (TA 1880)
Off-Reservation Trust Land		T1880
American Indian Tribal Subdivision		SHONTO (620)
Alaska Native Regional Corporation (ANRC)		*NANA ANRC 52120*
State (or statistically equivalent entity)		NEW YORK 36
County (or statistically equivalent entity)		ERIE 029
Minor Civil Division (MCD)[1]		Lee town 41460
Census County Division (CCD)[2]		*Jemez CCD 91650*
Consolidated City		MILFORD 47500
Incorporated Place[3]		Davis 18100
Census Designated Place (CDP)[2]		*Cochiti 16560*

DESCRIPTION	SYMBOL	DESCRIPTION	SYMBOL
Interstate	5	Water Body	*Pleasant Lake*
U.S. Highway	2	Swamp or Marsh	*Okefenokee Swamp*
State Highway	4	Glacier	*Bering Glacier*
Other Road	Marsh Ln	Airport, Airfield, or Helicopter Landing Pad	Donald Airfoil
Cul-de-sac		College or University	Coll/Univ
Circle		Military	Fort Belvoir
Geographic Offset or Corridor		Prison or Juvenile Detention Center	P/JDC
4WD Trail, Stairway, Alley, Walkway, or Ferry		Cemetery	Powell Cmtry
Railroad	Southern RR	Golf Course	Pinehurst GlfCrs
Pipeline or Power Line		National Park or Forest	Yosemite NP
Ridge or Fence		Other Park	St Francis Park
Property Line or Nonvisible Boundary		Outside Subject Area	
Perennial Stream	*Tumbling Cr*	Inset Area	A1
Intermittent Stream	*Piney Cr*		
Mountain Peak or Hill	*Mt. Baker*		

Where state, county, and/or MCD/CCD boundaries coincide, the map shows the boundary symbol for only the highest-ranking of these boundaries. Where American Indian reservation and American Indian tribal subdivision boundaries coincide, the map shows only the American Indian reservation boundaries.

Entity names are followed by either their FIPS code or census code; parentheses indicate a census code.

1 "MCD" indicates a false MCD. These are for Census Bureau use only.

2 The CCD and CDP boundaries represent statistical entities only and are not updated through the BAS.

3 Incorporated place name color corresponds to the incorporated place fill color.

Due to space limitations, some road names, along with other feature and geography names on the map, may not be shown.

The Census Bureau stores primary and alternate road names, but only primary road names are used to label the roads on these maps.

Sheet Location within Entity

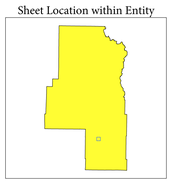

Sheet D1 of 4 INSET sheets
Total Sheets: 37 (Index 1; Parent 32; Inset 4)

NAME: Routt County (107)
ENTITY TYPE: County or statistically equivalent entity
ST: Colorado (08)

INDEX OR PARENT SHEET #: 025
INSET SHEET #: 006801

2020 COUNTY REF MAP (INSET)

5340208107000000025006801

All legal boundaries and names are as reported through the 2020 Boundary and Annexation Survey (BAS) and Boundary Validation Program (BVP). The boundaries shown on this map are for Census Bureau statistical data collection and tabulation purposes only; their depiction and designation for statistical purposes does not constitute a determination of jurisdictional authority or rights of ownership or entitlement.

Data Source: U.S. Census Bureau's MAF/TIGER database (TAB20), November 2020
Created by Geography Division: December 08, 2020

U.S. DEPARTMENT OF COMMERCE U.S. Census Bureau

Projection: Albers Equal Area Conic
Datum: NAD 83
Spheroid: GRS 80
1st Standard Parallel: 37 39 41
2nd Standard Parallel: 40 20 05
Central Meridian: -105 32 44
Latitude of Projection's Origin: 36 59 35
False Easting: 0
False Northing: 0

0 0.1 0.2 0.3 0.4 0.5 Kilometers
0 456 912 1,368 1,824 2,280 Feet
The plotted map scale is 1:4,274
1 mile = 5,280 feet

N W E S

Boundary and Annexation Survey (BAS) ID: 20810700000
BAS Submission Deadline: March 1, 2021

PDF versions of the BAS maps are available at:
www.census.gov/programs-surveys/bas/geographies.html

For more information, or to request additional maps, please email geo.bas@census.gov, call 1-800-972-5651, or visit www.census.gov/programs-surveys/bas.html.