GOVERNMENTAL UNIT REFERENCE MAP (2020): Johnstown town, CO

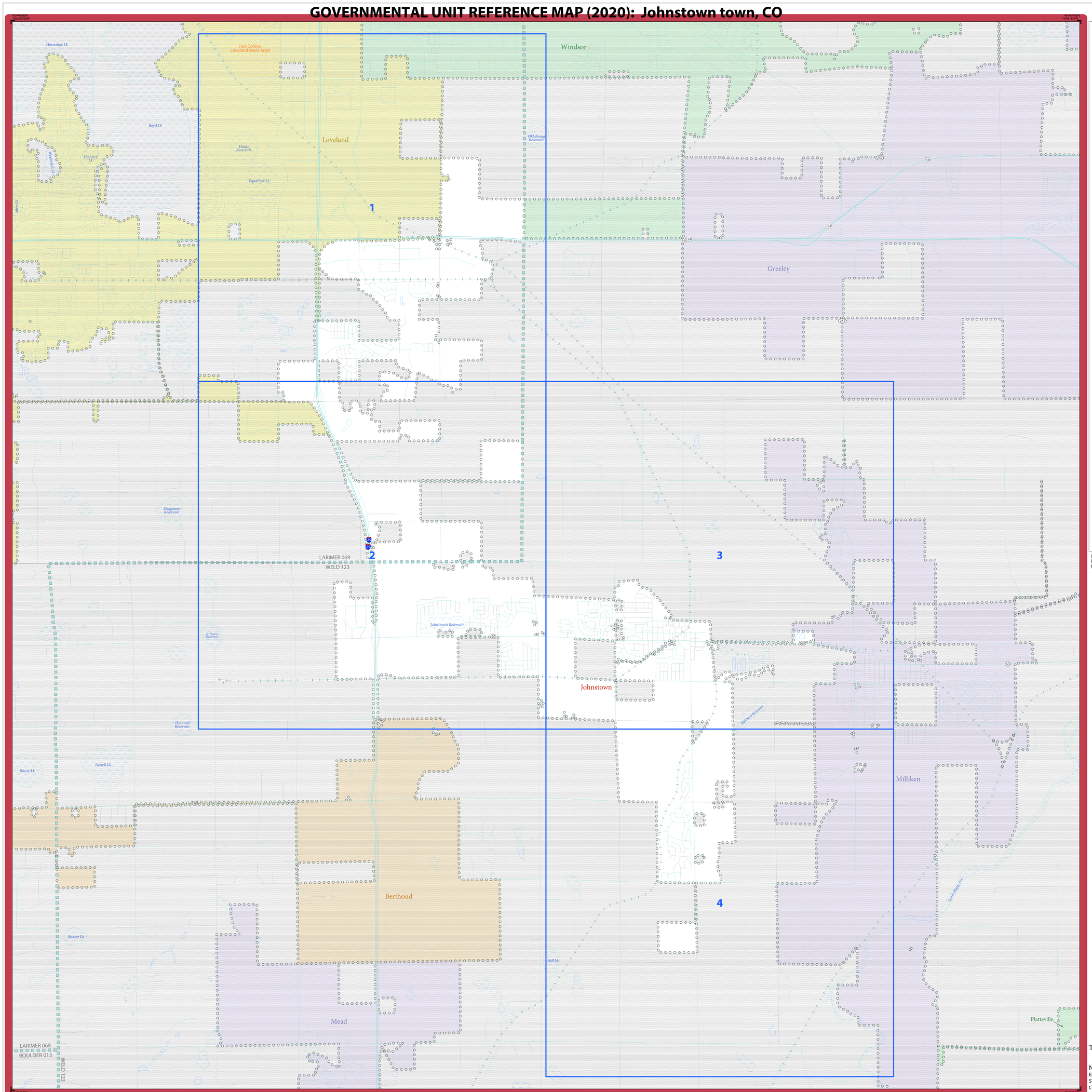

LEGEND

SYMBOL DESCRIPTION	SYMBOL	LABEL STYLE
Federal American Indian Reservation		L'ANSE RESERVATION (TA 1880)
Off-Reservation Trust Land		T1880
American Indian Tribal Subdivision		SHONTO (620)
Alaska Native Regional Corporation (ANRC)		*NANA ANRC 52120*
State (or statistically equivalent entity)		NEW YORK 36
County (or statistically equivalent entity)		ERIE 029
Minor Civil Division (MCD)[1]		Lee town 41460
Census County Division (CCD)[2]		*Jemez CCD 91650*
Consolidated City		MILFORD 47500
Incorporated Place - Subject Area		Rome 63418
Incorporated Place - Other Area[3]		Davis 18100
Census Designated Place (CDP)[2]		*Cochiti 16560*

DESCRIPTION	SYMBOL	DESCRIPTION	SYMBOL
Interstate	5	Water Body	Pleasant Lake
U.S. Highway	2	Swamp or Marsh	Okefenokee Swamp
State Highway	4	Glacier	Bering Glacier
Other Road	Marsh Ln	Airport, Airfield, or Helicopter Landing Pad	Oxnard Airport
Cul-de-sac		College or University	Coll/Univ
Circle		Military	Fort Belvoir
Geographic Offset or Corridor		Prison or Juvenile Detention Center	P/JDC
4WD Trail, Stairway, Alley, Walkway, or Ferry		Cemetery	Powell Cmtry
Railroad	Southern RR	Golf Course	Pinehurst Glfcrs
Pipeline or Power Line		National Park or Forest	Yosemite NP
Ridge or Fence		Other Park	St Francis Park
Property Line or Nonvisible Boundary		Outside Subject Area	
Perennial Stream	Tumbling Cr	Inset Area	A1
Intermittent Stream	Piney Cr		
Mountain Peak or Hill	Mt. Baker		

Where state, county, and/or MCD/CCD boundaries coincide, the map shows the boundary symbol for only the highest-ranking of these boundaries. Where American Indian reservation and American Indian tribal subdivision boundaries coincide, the map shows only the American Indian reservation boundaries.

Entity names are followed by either their FIPS code or census code; parentheses indicate a census code.

1 'MCD*' indicates a false MCD. These are for Census Bureau use only.

2 The CCD and CDP boundaries represent statistical entities only and are not updated through the BAS.

3 Incorporated place name color corresponds to the incorporated place fill color.

Due to space limitations, some road names, along with other feature and geography names on the map, may not be shown.

The Census Bureau stores primary and alternate road names, but only primary road names are used to label the roads on these maps.

Note: This index map sheet provides the map sheet configuration in relation to the subject entity. Due to scale limitations, map content may be simplified. Refer to parent and/or inset map sheets for detailed map content.

Total Sheets: 5 (Index 1; Parent 4; Inset 0)

NAME: Johnstown town (39855)
ENTITY TYPE: Incorporated Place
ST: Colorado (08)
CO: Larimer (069), Weld (123)

INDEX OR PARENT SHEET #: 000
INSET SHEET #: 000000

2020 INCORPORATED PLACE REF MAP (INDEX)

5330108000398550000000

All legal boundaries and names are as reported through the 2020 Boundary and Annexation Survey (BAS) and Boundary Validation Program (BVP). The boundaries shown on this map are for Census Bureau statistical data collection and tabulation purposes only; their depiction and designation for statistical purposes does not constitute a determination of jurisdictional authority or rights of ownership or entitlement.

Data Source: U.S. Census Bureau's MAF/TIGER database (TAB20), November 2020
Created by Geography Division: December 11, 2020

U.S. DEPARTMENT OF COMMERCE U.S. Census Bureau

Projection: Albers Equal Area Conic
Datum: NAD 83
Spheroid: GRS 80
1st Standard Parallel: 37 39 41
2nd Standard Parallel: 40 20 05
Central Meridian: -105 32 44
Latitude of Projection's Origin: 36 59 35
False Easting: 0
False Northing: 0

0 0.8 1.6 2.4 3.2 4 Kilometers
0 0.5 1 1.5 2 2.5 Miles
The plotted map scale is 1:29,170

N W E S

Boundary and Annexation Survey (BAS) ID: 10800039855
BAS Submission Deadline: March 1, 2021

PDF versions of the BAS maps are available at:
www.census.gov/programs-surveys/bas/geographies.html

For more information, or to request additional maps, please email geo.bas@census.gov, call 1-800-972-5651, or visit www.census.gov/programs-surveys/bas.html.

United States Census Bureau

GOVERNMENTAL UNIT REFERENCE MAP (2020): Johnstown town, CO

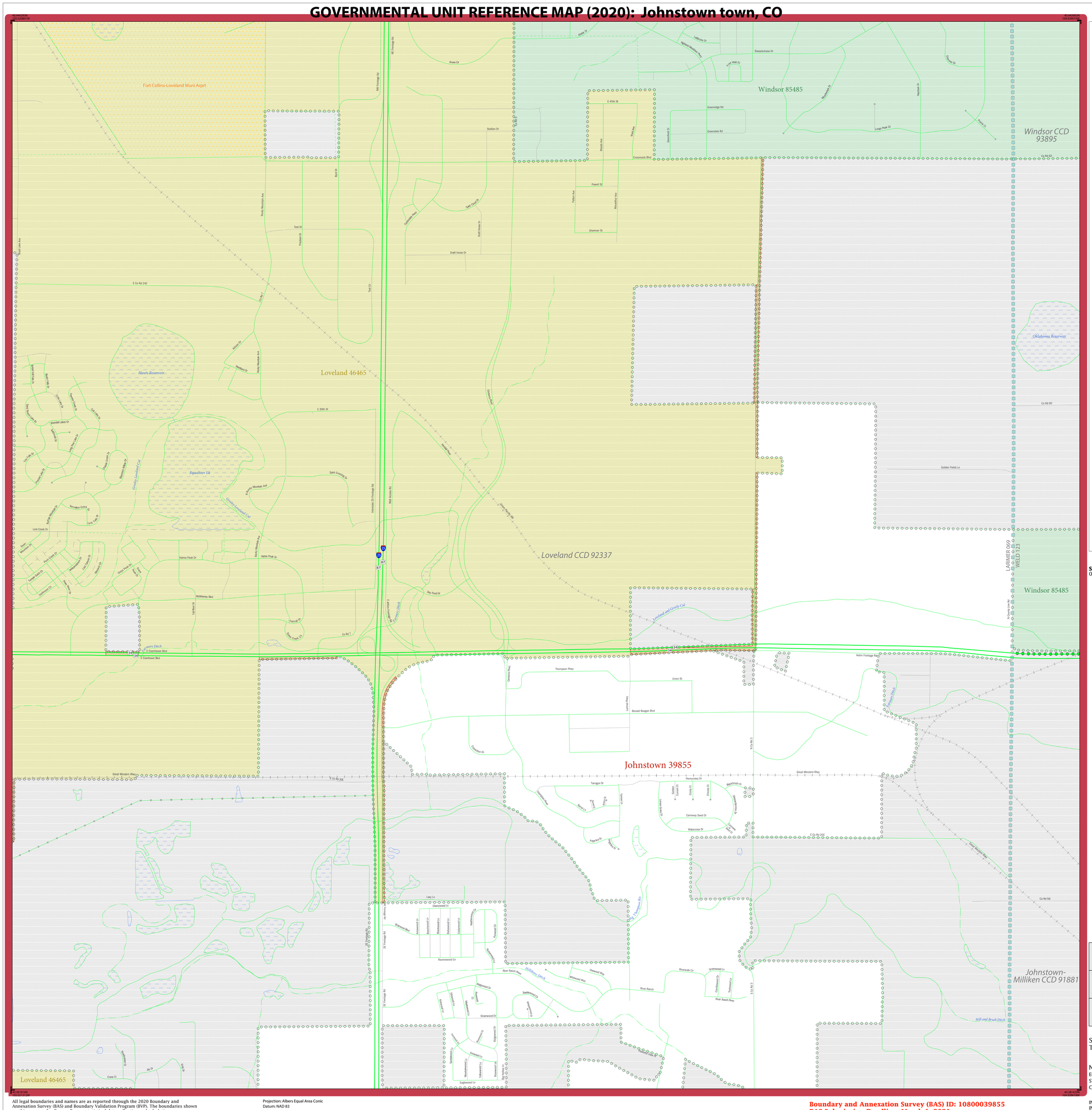

LEGEND

SYMBOL DESCRIPTION	SYMBOL	LABEL STYLE
Federal American Indian Reservation		L'ANSE RESERVATION (TA 1880)
Off-Reservation Trust Land		T1880
American Indian Tribal Subdivision		SHONTO (620)
Alaska Native Regional Corporation (ANRC)		NANA ANRC 52120
State (or statistically equivalent entity)		NEW YORK 36
County (or statistically equivalent entity)		ERIE 029
Minor Civil Division (MCD)[1]		Lee town 41460
Census County Division (CCD)[2]		Jemez CCD 91650
Consolidated City		MILFORD 47500
Incorporated Place - Subject Area		Rome 63418
Incorporated Place - Other Area[3]		Davis 18100
Census Designated Place (CDP)[2]		Cochiti 16560

DESCRIPTION	SYMBOL	DESCRIPTION	SYMBOL
Interstate	5	Water Body	Pleasant Lake
U.S. Highway	2	Swamp or Marsh	Okefenokee Swamp
State Highway	4	Glacier	Bering Glacier
Other Road	Marsh Ln	Airport, Airfield, or Helicopter Landing Pad	Oxnard Airport
Cul-de-sac		College or University	Coll/Univ
Circle		Military	Fort Belvoir
Geographic Offset or Corridor		Prison or Juvenile Detention Center	P/JDC
4WD Trail, Stairway, Alley, Walkway, or Ferry		Cemetery	Powell Cmtry
Railroad	Southern RR	Golf Course	Pinehurst GlfCrs
Pipeline or Power Line		National Park or Forest	Yosemite NP
Ridge or Fence		Other Park	St Francis Park
Property Line or Nonvisible Boundary		Outside Subject Area	
Perennial Stream	Tumbling Cr	Inset Area	A1
Intermittent Stream	Piney Cr		
Mountain Peak or Hill	Mt. Baker		

Where state, county, and/or MCD/CCD boundaries coincide, the map shows the boundary symbol for only the highest-ranking of these boundaries. Where American Indian reservation and American Indian tribal subdivision boundaries coincide, the map shows only the American Indian reservation boundaries.

Entity names are followed by either their FIPS code or census code; parentheses indicate a census code.

1 'MCD*' indicates a false MCD. These are for Census Bureau use only.

2 The CCD and CDP boundaries represent statistical entities only and are not updated through the BAS.

3 Incorporated place name color corresponds to the incorporated place fill color.

Due to space limitations, some road names, along with other feature and geography names on the map, may not be shown.

The Census Bureau stores primary and alternate road names, but only primary road names are used to label the roads on these maps.

SUBJECT AREA COUNTIES ON MAP SHEET
08069 Larimer

Key to Adjacent Sheets

	1	
	2	3

Sheet Location within Entity

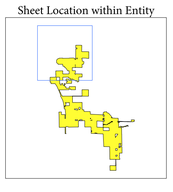

Sheet 1 of 4 PARENT sheets
Total Sheets: 5 (Index 1; Parent 4; Inset 0)

NAME: Johnstown town (39855)
ENTITY TYPE: Incorporated Place
ST: Colorado (08)
CO: Larimer (069), Weld (123)

INDEX OR PARENT SHEET #: 001
INSET SHEET #: 000000

2020 INCORPORATED PLACE REF MAP (PARENT)

5330108000398550010000 00

All legal boundaries and names are as reported through the 2020 Boundary and Annexation Survey (BAS) and Boundary Validation Program (BVP). The boundaries shown on this map are for Census Bureau statistical data collection and tabulation purposes only; their depiction and designation for statistical purposes does not constitute a determination of jurisdictional authority or rights of ownership or entitlement.

Data Source: U.S. Census Bureau's MAF/TIGER database (TAB20), November 2020
Created by Geography Division: December 11, 2020

U.S. DEPARTMENT OF COMMERCE U.S. Census Bureau

Projection: Albers Equal Area Conic
Datum: NAD 83
Spheroid: GRS 80
1st Standard Parallel: 37 39 41
2nd Standard Parallel: 40 20 05
Central Meridian: -105 32 44
Latitude of Projection's Origin: 36 59 35
False Easting: 0
False Northing: 0

0 0.2 0.4 0.6 0.8 1 Kilometers
0 0.1 0.2 0.3 0.4 0.5 Miles
The plotted map scale is 1:9,500

N W E S

Boundary and Annexation Survey (BAS) ID: 10800039855
BAS Submission Deadline: March 1, 2021

PDF versions of the BAS maps are available at:
www.census.gov/programs-surveys/bas/geographies.html

For more information, or to request additional maps, please email geo.bas@census.gov, call 1-800-972-5651, or visit www.census.gov/programs-surveys/bas.html.

United States Census Bureau

GOVERNMENTAL UNIT REFERENCE MAP (2020): Johnstown town, CO

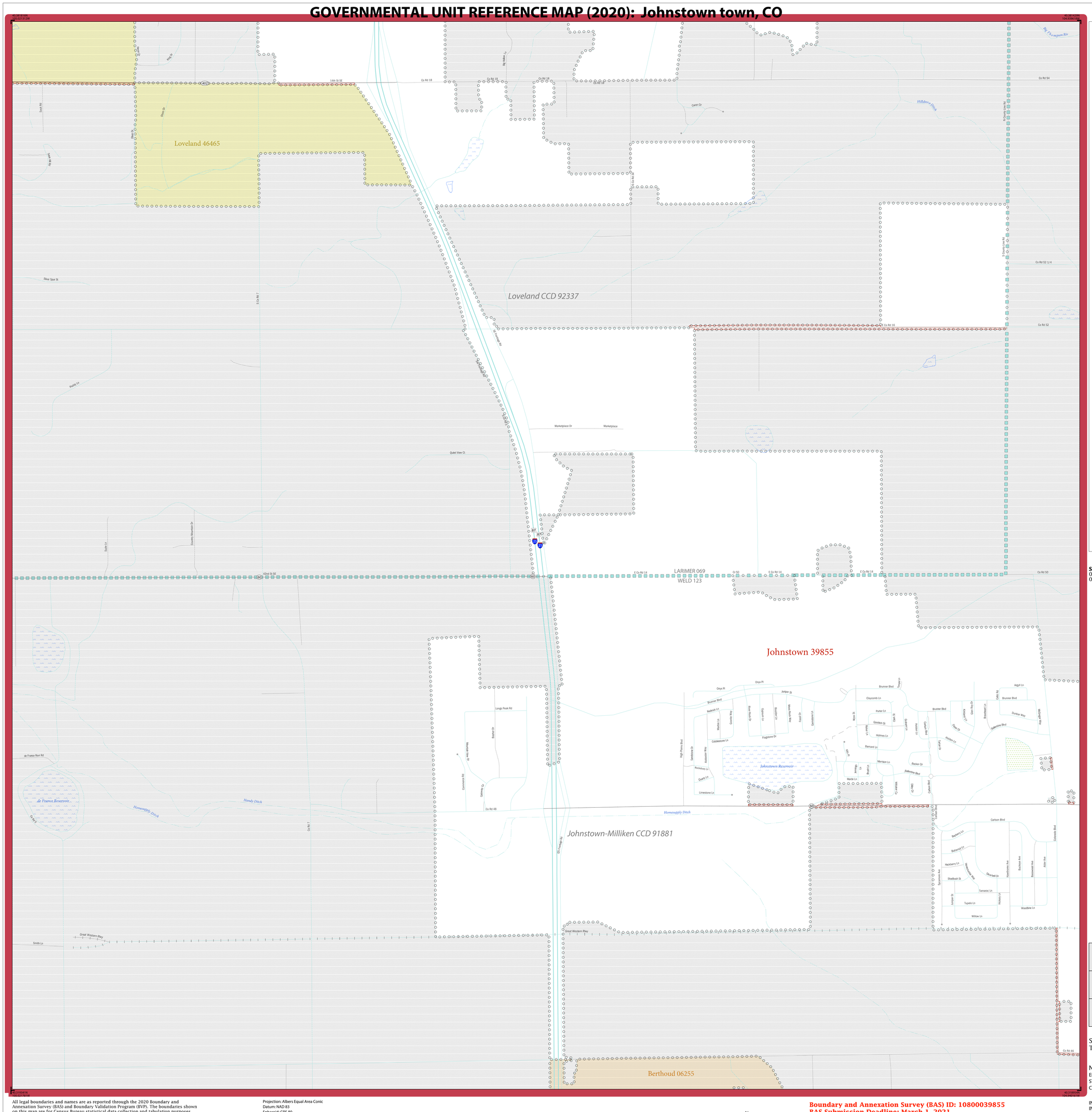
Loveland 46465
Loveland CCD 92337
Johnstown 39855
Johnstown-Milliken CCD 91881
Berthoud 06255
LARIMER 069
WELD 123
Johnstown Reservoir
de France Reservoir
Hillsboro Ditch
Big Thompson Riv
Homestake Ditch
Handy Ditch
Great Western Rwy
Marketplace Dr
Marketplace
Quiet View Ct
Silver Spur St
Pebbly Ln
Country Mountain Dr
Longs Peak Rd
de France Boer Rd
Smith Ln
Co Rd 48
Co Rd 54
Co Rd 52 1/4
Co Rd 52
Co Rd 50
Co Rd 46
E Co Rd 14
Co Rd 16
Co Rd 18
24th St SE
42nd St SE
Brunner Blvd
Onyx Pl
Juniper Dr
Claycomb Ln
Porter Ln
Goodwin St
Holmes Ln
Barnard Ln
Morrison Ln
Becker Cir
Ballentine Blvd
Carlson Blvd
Argyll Ln
Celtic Rd
Dunbar Way
Westridge Way
Redrock Ln
Marble Ln
Granite Way
Sandstone Ln
Flagstone Dr
Limestone Ln
Cobblestone Ln
Alabaster Way
Rockshop Ln
Quartz Ln
Longs Peak Rd
Brainer Dr
Alabaster Way Dr
Gateway Rd
Gateway Ln
Hyacinth Ln
Rubarb Ln
Hackberry Ln
Shadbush St
Juniper St
Tupelo Ln
Willow Ln
Tamarac Ln
Hickory Ln
Sycamore Ave
Hawthorne Ave
Buckeye Ave
Basswood Ave
Aster Ave
Colorado Blvd
Woodbine Ln
Skyline Dr
Sheridan Dr
Wren St
Cliff St
Grant St
Lincoln St
Washington St
Adams St
Jefferson St
Franklin St
Madison St
Monroe St
Polk St
Taylor St
Hayes St
Garfield St
Cleveland St
Harrison St
Tyler St
Fillmore St
Pierce St
Buchanan St
Lincoln St
Grant St
Washington St
Adams St
Jefferson

GOVERNMENTAL UNIT REFERENCE MAP (2020): Johnstown town, CO

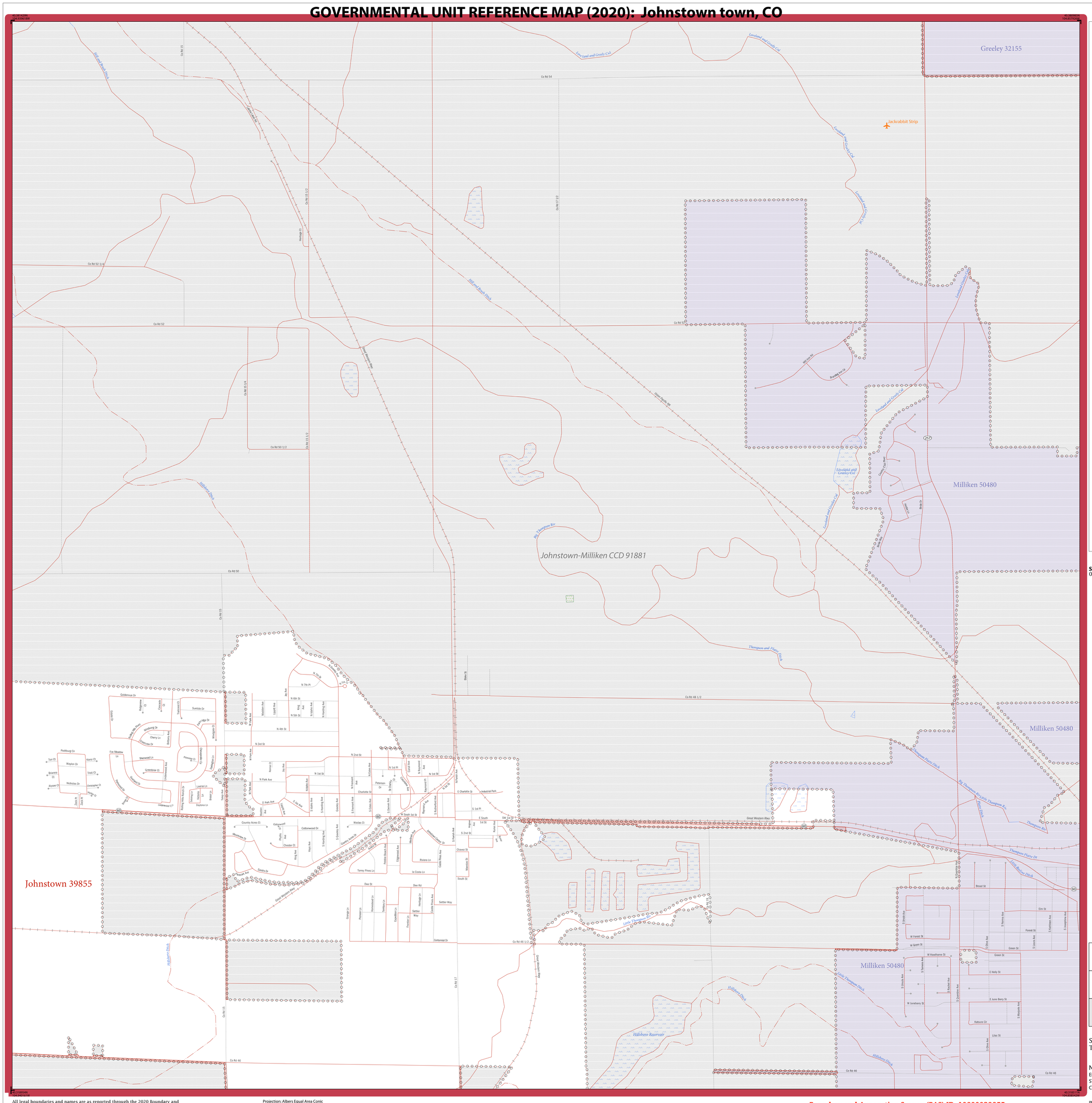
Greeley 32155
Milliken 50480
Milliken 50480
Milliken 50480
Johnstown-Milliken CCD 91881
Johnstown 39855
Jackrabbit Strip
Co Rd 54
Co Rd 52
Co Rd 50
Co Rd 48 1/2
Co Rd 46
Co Rd 46 1/2
Co Rd 15
Co Rd 17
Co Rd 52 1/4
Co Rd 50 1/2
Co Rd 15 1/4
Co Rd 15 1/2
Co Rd 17 1/2
Heritage Ct
Great Western Hwy
Little Thompson Dist
Little Thompson Ri
Thompson and Platte Ditch
Hillsboro Dist
Hillsboro Reservoir
Lovelland and Greeley Cnl
Big Thompson Riv
Little Thompson Riv
Thompson Riv
Thompson Platte Dr
Little Thompson Dr
Little Thompson Ditch
Broad St
Elm St
Forest St
Green St
W Forest St
W Green St
W Hawthorne St
E Holly St
E June Berry St
W Juneberry St
Katicora Cr
Lilac St
S Main Ave
S Cornelia Ave
S Parish Ave
S Cypress Ave
S Bucher Ave
S Madison Ave
S Lima Ave
S Kittiman Ave
S Josephine Ave
Chavez St
South St
Industrial Park
E Charlotte St
S 1st Pl
E South 1st St
SW 1st St
S 2nd St
Dee St
Dee Rd
Settler Way
Centennial Dr
Riviera Ln
La Costa Ln
Torrey Pines Ln
Pebble Beach Ave
Edgewood Ave
Castle Pines Ave
Country Acres Ct
Cottonwood Dr
Wadas Ct
Meadow Dr
Chester Ct
Sunset Ave
Sonora Dr
Goldenrod Dr
Sunridge Dr
Ridgeview Ct
Bayview Ct
Trailwood Ct
Sunrise Dr
Windsong Dr
Cherry Ln
Crestview Dr
Sherwood Ln
Greenbriar Ct
Primrose Ct
Chelsea Ln
Podburg Cir
Waylon Dr
Nicholas Dr
Fox Meadow Ln
Rolling Hills Ranch Dr
Laurus Ln
Victoria Ln
Daytona Ln
Brian Ln
Lindenwood Ct
Toni Ct
Kerri Ct
Brianna Ct
Trish Ct
Alyssa Ct
Christopher Ct
Zack Pl
Zack Pl
Hedge Ct
N 7th Pl
N 6th St
N 5th St
N 4th St
N 3rd St
N 2nd St
N 1st St
N 1st Pl
N Park Ave
S Park Ave
N Parish Ave
S Parish Ave
N Cypress Ave
S Cypress Ave
N Main Ave
S Main Ave
N Cornelia Ave
S Cornelia Ave
N Parish Ave
S Parish Ave
N Cypress Ave
S Cypress Ave
N Madison Ave
S Madison Ave
N Raymond Ave
S Raymond Ave
N Raymond Pl
N Raymond Ave
N Cedar Ave
S Cedar Ave
N Charlotte St
S Charlotte St
N Denver Ave
S Denver Ave
N Elm Ave
S Elm Ave
N Fremont Ave
S Fremont Ave
N Cedar Ave
S Cedar Ave
N Main Ave
S Main Ave
N Cypress Ave
S Cypress Ave
N Parish Ave
S Parish Ave
N Cornelia Ave
S Cornelia Ave
N Madison Ave
S Madison Ave
N Raymond Ave
S Raymond

GOVERNMENTAL UNIT REFERENCE MAP (2020): Johnstown town, CO

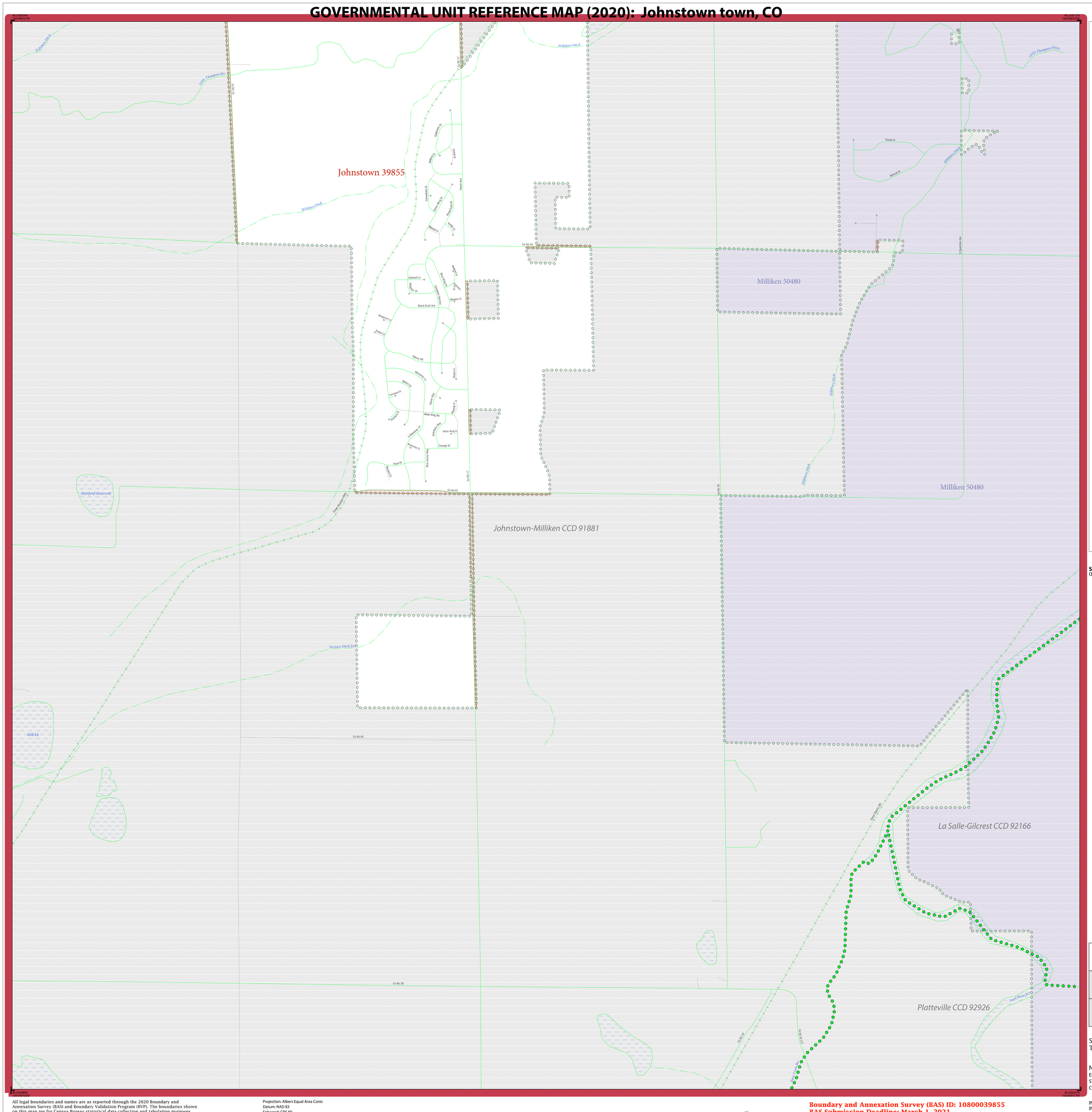

LEGEND

SYMBOL DESCRIPTION	SYMBOL	LABEL STYLE
Federal American Indian Reservation		L'ANSE RESERVATION (TA 1880)
Off-Reservation Trust Land		T1880
American Indian Tribal Subdivision		SHONTO (620)
Alaska Native Regional Corporation (ANRC)		*NANA ANRC 52120*
State (or statistically equivalent entity)		NEW YORK 36
County (or statistically equivalent entity)		ERIE 029
Minor Civil Division (MCD)[1]		Lee town 41460
Census County Division (CCD)[2]		*Jemez CCD 91650*
Consolidated City		MILFORD 47500
Incorporated Place - Subject Area		Rome 63418
Incorporated Place - Other Area[3]		Davis 18100
Census Designated Place (CDP)[2]		*Cochiti 16560*

DESCRIPTION	SYMBOL	DESCRIPTION	SYMBOL
Interstate	10	Water Body	Pleasant Lake
U.S. Highway	2	Swamp or Marsh	Okefenokee Swamp
State Highway	4	Glacier	Bering Glacier
Other Road	Marsh Ln	Airport, Airfield, or Helicopter Landing Pad	Oxnard Airport
Cul-de-sac		College or University	Coll/Univ
Circle		Military	Fort Belvoir
Geographic Offset or Corridor		Prison or Juvenile Detention Center	P/JDC
4WD Trail, Stairway, Alley, Walkway, or Ferry		Cemetery	Powell Cmtry
Railroad	Southern RR	Golf Course	Pinehurst Glfcrs
Pipeline or Power Line		National Park or Forest	Yosemite NP
Ridge or Fence		Other Park	St Francis Park
Property Line or Nonvisible Boundary		Outside Subject Area	
Perennial Stream	Tumbling Cr	Inset Area	A1
Intermittent Stream	Piney Cr		
Mountain Peak or Hill	Mt. Baker		

Where state, county, and/or MCD/CCD boundaries coincide, the map shows the boundary symbol for only the highest-ranking of these boundaries. Where American Indian reservation and American Indian tribal subdivision boundaries coincide, the map shows only the American Indian reservation boundaries.

Entity names are followed by either their FIPS code or census code; parentheses indicate a census code.

1 'MCD*' indicates a false MCD. These are for Census Bureau use only.

2 The CCD and CDP boundaries represent statistical entities only and are not updated through the BAS.

3 Incorporated place name color corresponds to the incorporated place fill color.

Due to space limitations, some road names, along with other feature and geography names on the map, may not be shown.

The Census Bureau stores primary and alternate road names, but only primary road names are used to label the roads on these maps.

SUBJECT AREA COUNTIES ON MAP SHEET
08123 Weld

Key to Adjacent Sheets

2	3	
	4	

Sheet Location within Entity

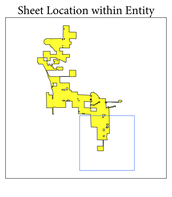

Sheet 4 of 4 PARENT sheets
Total Sheets: 5 (Index 1; Parent 4; Inset 0)

NAME: Johnstown town (39855)
ENTITY TYPE: Incorporated Place
ST: Colorado (08)
CO: Larimer (069), Weld (123)

INDEX OR PARENT SHEET #: 004
INSET SHEET #: 000000

2020 INCORPORATED PLACE REF MAP (PARENT)
5330108000398550040000 00

All legal boundaries and names are as reported through the 2020 Boundary and Annexation Survey (BAS) and Boundary Validation Program (BVP). The boundaries shown on this map are for Census Bureau statistical data collection and tabulation purposes only; their depiction and designation for statistical purposes does not constitute a determination of jurisdictional authority or rights of ownership or entitlement.

Data Source: U.S. Census Bureau's MAF/TIGER database (TAB20), November 2020
Created by Geography Division: December 11, 2020

U.S. DEPARTMENT OF COMMERCE U.S. Census Bureau

Projection: Albers Equal Area Conic
Datum: NAD 83
Spheroid: GRS 80
1st Standard Parallel: 37 39 41
2nd Standard Parallel: 40 20 05
Central Meridian: -105 32 44
Latitude of Projection's Origin: 36 59 35
False Easting: 0
False Northing: 0

0 0.2 0.4 0.6 0.8 1 Kilometers
0 0.1 0.2 0.3 0.4 0.5 Miles
The plotted map scale is 1:9,500

N W E S

Boundary and Annexation Survey (BAS) ID: 10800039855
BAS Submission Deadline: March 1, 2021

PDF versions of the BAS maps are available at:
www.census.gov/programs-surveys/bas/geographies.html

For more information, or to request additional maps, please email geo.bas@census.gov, call 1-800-972-5651, or visit www.census.gov/programs-surveys/bas.html.

United States Census Bureau