GOVERNMENTAL UNIT REFERENCE MAP (2020): Windsor town, CO

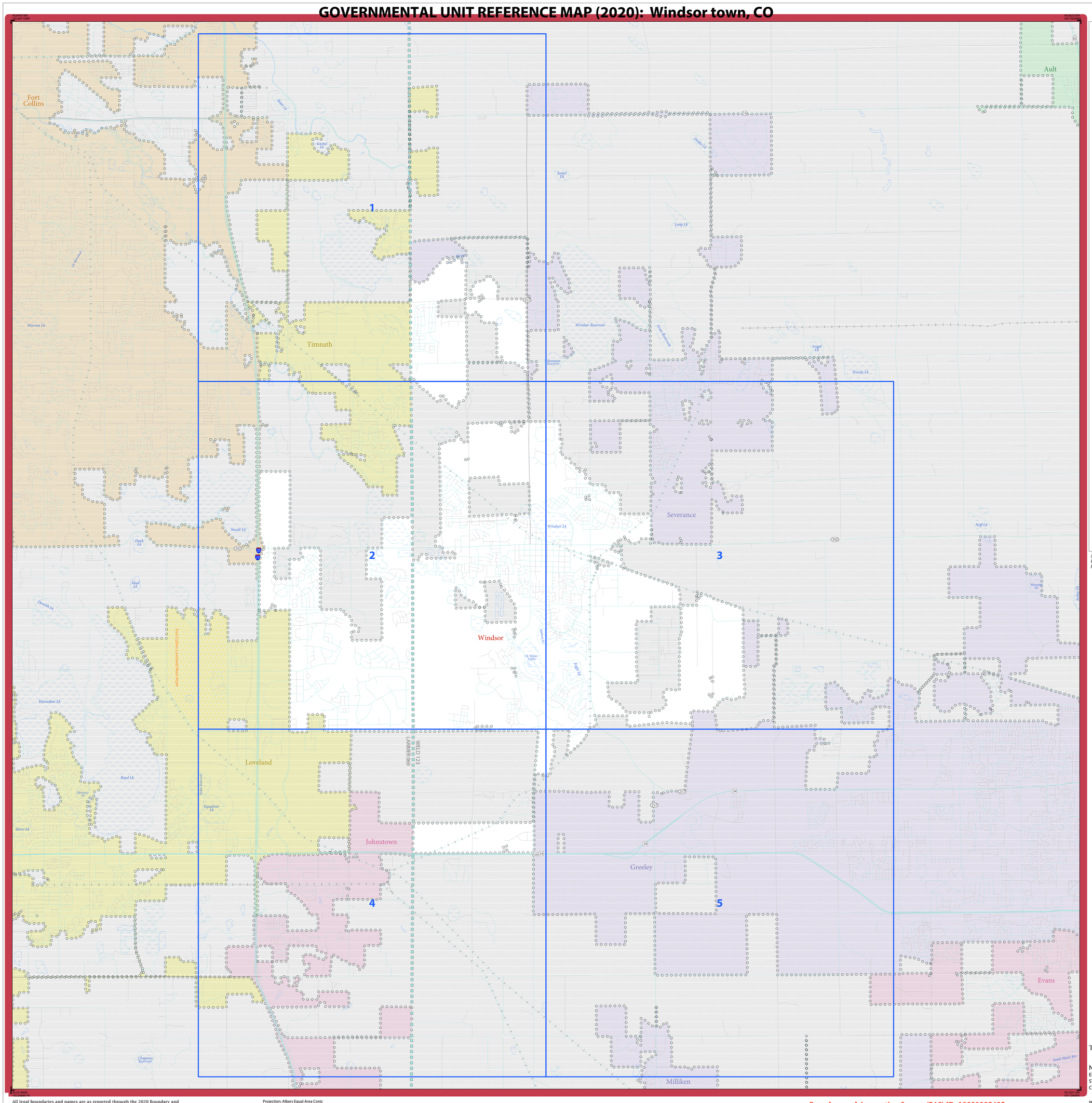
Fort Collins
Timnath
Windsor
Severance
Loveland
Johnstown
Greeley
Evans
Milliken
Ault
1
2
3
4
5
WELD 123
LARIMER 069
Windsor Reservoir
Boyd Lk
Silver Lk
Warren Lk
Chapman Reservoir
Horsetooth Reservoir
Equalizer Lk
Horsetooth Lk
Duck Lk
Mud Lk
Swede Lk
Rocky Ford Lk
Lake Loveland
Fort Collins-Loveland Mun Arpt
Eagle Lk
Lake Lk
Loop Lk
Angel Lk
Woods Lk
Neff Lk
Nixon Lk
Sixty Lk
South Platte Riv
Green Reservoir
Thompson Reservoir
Eaton Lk
T& Water Valley
Rocky Ford Lk
Rocky Ford Lk
Rocky Ford Lk

GOVERNMENTAL UNIT REFERENCE MAP (2020): Windsor town, CO

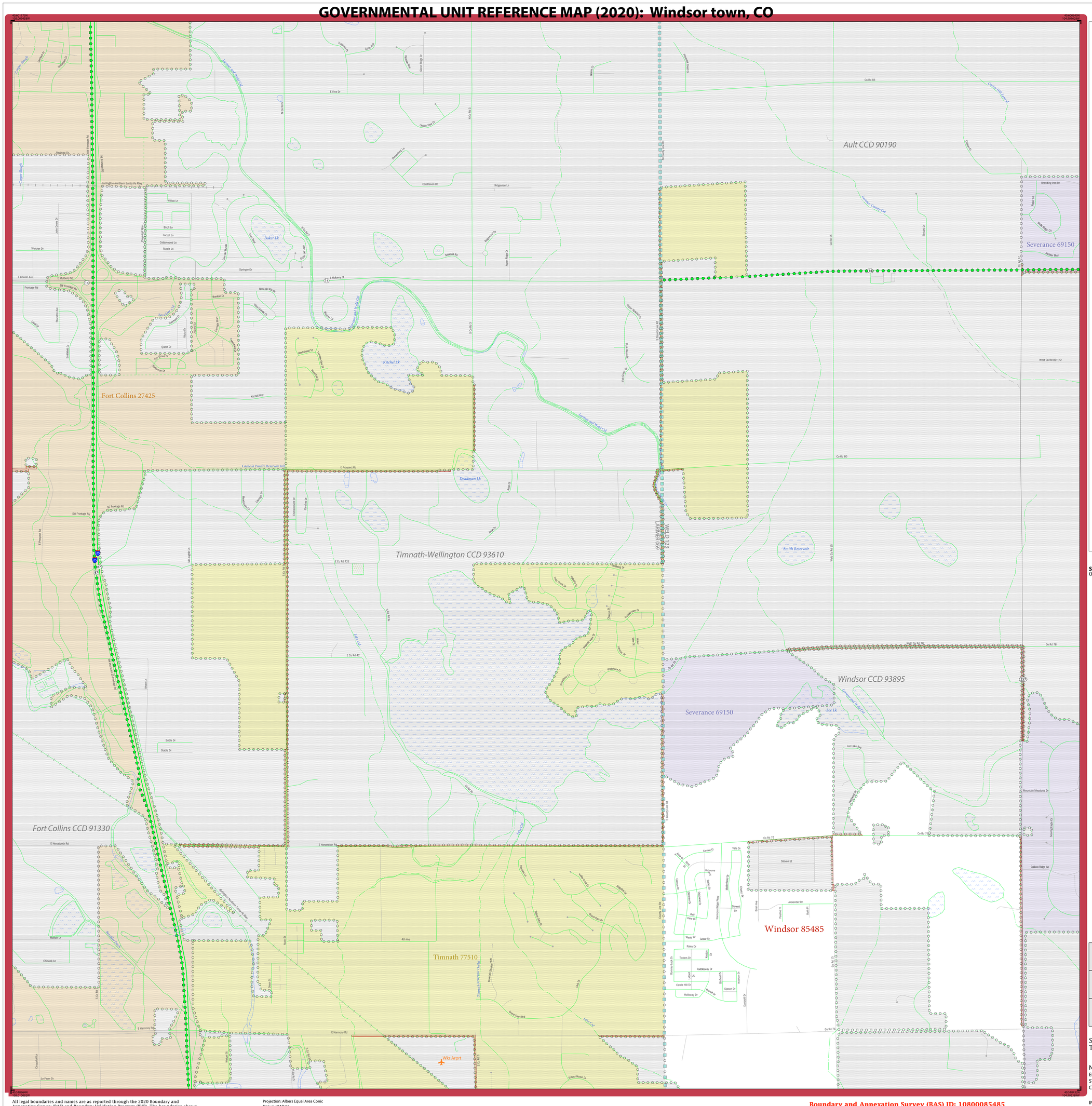

LEGEND

SYMBOL DESCRIPTION	SYMBOL	LABEL STYLE
Federal American Indian Reservation		L'ANSE RESERVATION (TA 1880)
Off-Reservation Trust Land		T1880
American Indian Tribal Subdivision		SHONTO (620)
Alaska Native Regional Corporation (ANRC)		NANA ANRC 52120
State (or statistically equivalent entity)		NEW YORK 36
County (or statistically equivalent entity)		ERIE 029
Minor Civil Division (MCD)[1]		Lee town 41460
Census County Division (CCD)[2]		Jemez CCD 91650
Consolidated City		MILFORD 47500
Incorporated Place - Subject Area		Rome 63418
Incorporated Place - Other Area[3]		Davis 18100
Census Designated Place (CDP)[2]		Cochiti 16560

DESCRIPTION	SYMBOL	DESCRIPTION	SYMBOL
Interstate	10	Water Body	Pleasant Lake
U.S. Highway	2	Swamp or Marsh	Okefenokee Swamp
State Highway	4	Glacier	Bering Glacier
Other Road	Marsh Ln	Airport, Airfield, or Helicopter Landing Pad	Oxnard Airport
Cul-de-sac		College or University	Coll/Univ
Circle		Military	Fort Belvoir
Geographic Offset or Corridor		Prison or Juvenile Detention Center	P/JDC
4WD Trail, Stairway, Alley, Walkway, or Ferry		Cemetery	Powell Cmtry
Railroad	Southern RR	Golf Course	Pinehurst Glfcrs
Pipeline or Power Line		National Park or Forest	Yosemite NP
Ridge or Fence		Other Park	St Francis Park
Property Line or Nonvisible Boundary		Outside Subject Area	
Perennial Stream	Tumbling Cr	Inset Area	A1
Intermittent Stream	Piney Cr		
Mountain Peak or Hill	Mt. Baker		

Where state, county, and/or MCD/CCD boundaries coincide, the map shows the boundary symbol for only the highest-ranking of these boundaries. Where American Indian reservation and American Indian tribal subdivision boundaries coincide, the map shows only the American Indian reservation boundaries.

Entity names are followed by either their FIPS code or census code; parentheses indicate a census code.

1 'MCD*' indicates a false MCD. These are for Census Bureau use only.

2 The CCD and CDP boundaries represent statistical entities only and are not updated through the BAS.

3 Incorporated place name color corresponds to the incorporated place fill color.

Due to space limitations, some road names, along with other feature and geography names on the map, may not be shown.

The Census Bureau stores primary and alternate road names, but only primary road names are used to label the roads on these maps.

SUBJECT AREA COUNTIES ON MAP SHEET
08123 Weld

Key to Adjacent Sheets

	1	
	2	3

Sheet Location within Entity

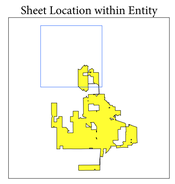

Sheet 1 of 5 PARENT sheets
Total Sheets: 6 (Index 1; Parent 5; Inset 0)

NAME: Windsor town (85485)
ENTITY TYPE: Incorporated Place
ST: Colorado (08)
CO: Larimer (069), Weld (123)

INDEX OR PARENT SHEET #: 001
INSET SHEET #: 000000

2020 INCORPORATED PLACE REF MAP (PARENT)

5330108000085485001000000

All legal boundaries and names are as reported through the 2020 Boundary and Annexation Survey (BAS) and Boundary Validation Program (BVP). The boundaries shown on this map are for Census Bureau statistical data collection and tabulation purposes only; their depiction and designation for statistical purposes does not constitute a determination of jurisdictional authority or rights of ownership or entitlement.

Data Source: U.S. Census Bureau's MAF/TIGER database (TAB20), November 2020
Created by Geography Division: December 11, 2020

U.S. DEPARTMENT OF COMMERCE U.S. Census Bureau

Projection: Albers Equal Area Conic
Datum: NAD 83
Spheroid: GRS 80
1st Standard Parallel: 37 39 41
2nd Standard Parallel: 40 20 05
Central Meridian: -105 32 44
Latitude of Projection's Origin: 36 59 35
False Easting: 0
False Northing: 0

0 0.3 0.6 0.9 1.2 1.5 Kilometers
0 0.2 0.4 0.6 0.8 1 Miles
The plotted map scale is 1:12,500

N W E S

Boundary and Annexation Survey (BAS) ID: 10800085485
BAS Submission Deadline: March 1, 2021

PDF versions of the BAS maps are available at:
www.census.gov/programs-surveys/bas/geographies.html

For more information, or to request additional maps, please email geo.bas@census.gov, call 1-800-972-5651, or visit www.census.gov/programs-surveys/bas.html.

United States Census Bureau

GOVERNMENTAL UNIT REFERENCE MAP (2020): Windsor town, CO

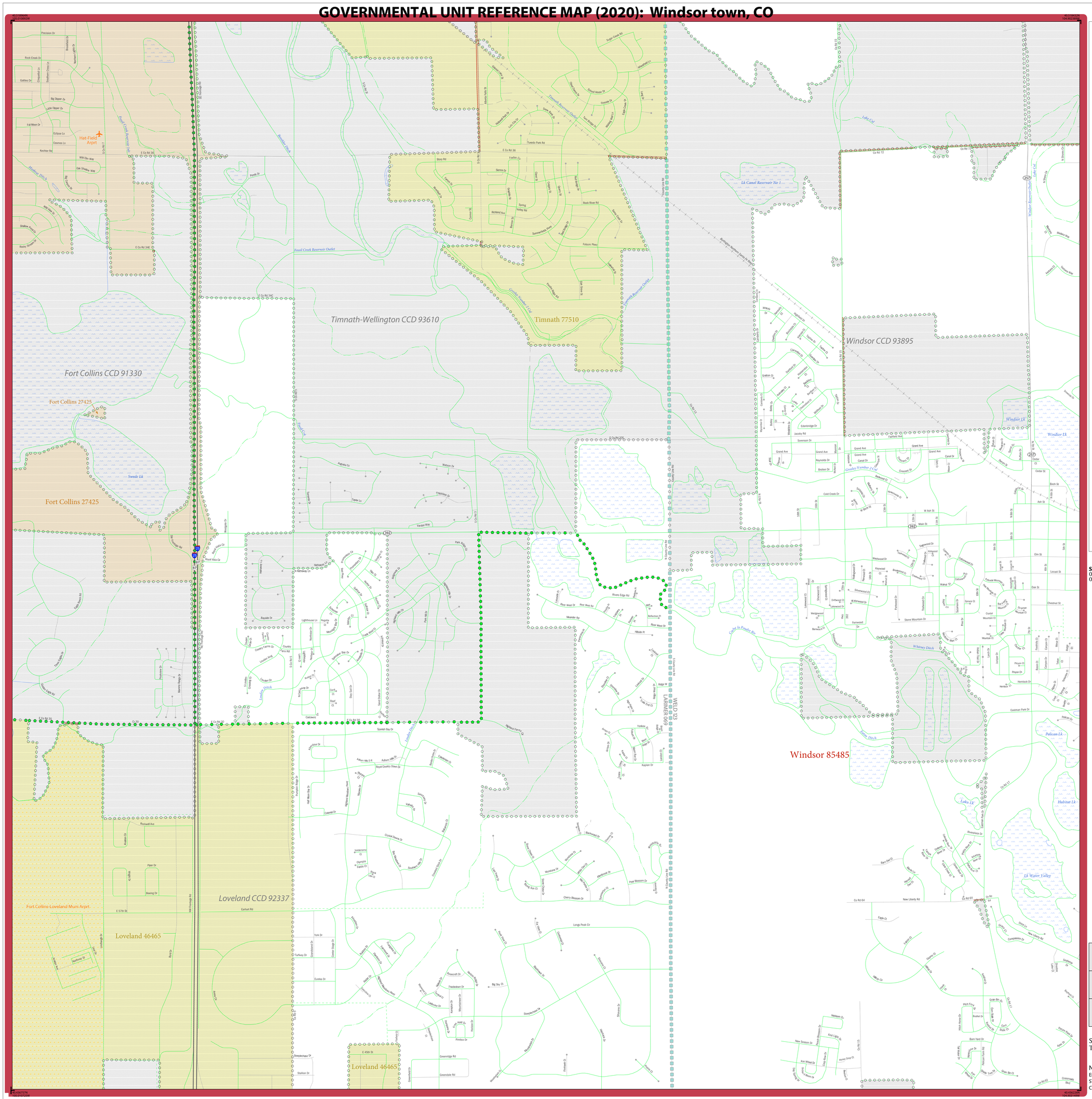

LEGEND

SYMBOL DESCRIPTION	SYMBOL	LABEL STYLE
Federal American Indian Reservation		L'ANSE RESERVATION (TA 1880)
Off-Reservation Trust Land		T1880
American Indian Tribal Subdivision		SHONTO (620)
Alaska Native Regional Corporation (ANRC)		*NANA ANRC 52120*
State (or statistically equivalent entity)		NEW YORK 36
County (or statistically equivalent entity)		ERIE 029
Minor Civil Division (MCD)[1]		Lee town 41460
Census County Division (CCD)[2]		*Jemez CCD 91650*
Consolidated City		MILFORD 47500
Incorporated Place - Subject Area		Rome 63418
Incorporated Place - Other Area[3]		Davis 18100
Census Designated Place (CDP)[2]		*Cochiti 16560*

DESCRIPTION	SYMBOL	DESCRIPTION	SYMBOL
Interstate	10	Water Body	Pleasant Lake
U.S. Highway	2	Swamp or Marsh	Okefenokee Swamp
State Highway	4	Glacier	Bering Glacier
Other Road	Marsh Ln	Airport, Airfield, or Helicopter Landing Pad	Oxnard Airport
Cul-de-sac		College or University	Coll/Univ
Circle		Military	Fort Belvoir
Geographic Offset or Corridor		Prison or Juvenile Detention Center	P/JDC
4WD Trail, Stairway, Alley, Walkway, or Ferry		Cemetery	Powell Cmtry
Railroad	Southern RR	Golf Course	Pinehurst Glfcrs
Pipeline or Power Line		National Park or Forest	Yosemite NP
Ridge or Fence		Other Park	St Francis Park
Property Line or Nonvisible Boundary		Outside Subject Area	
Perennial Stream	Tumbling Cr	Inset Area	A1
Intermittent Stream	Piney Cr		
Mountain Peak or Hill	Mt. Baker		

Where state, county, and/or MCD/CCD boundaries coincide, the map shows the boundary symbol for only the highest-ranking of these boundaries. Where American Indian reservation and American Indian tribal subdivision boundaries coincide, the map shows only the American Indian reservation boundaries.

Entity names are followed by either their FIPS code or census code; parentheses indicate a census code.

1 "MCD*" indicates a false MCD. These are for Census Bureau use only.

2 The CCD and CDP boundaries represent statistical entities only and are not updated through the BAS.

3 Incorporated place name color corresponds to the incorporated place fill color.

Due to space limitations, some road names, along with other feature and geography names on the map, may not be shown.

The Census Bureau stores primary and alternate road names, but only primary road names are used to label the roads on these maps.

SUBJECT AREA COUNTIES ON MAP SHEET
08069 Larimer
08123 Weld

Key to Adjacent Sheets

	1	
	2	3
	4	5

Sheet Location within Entity

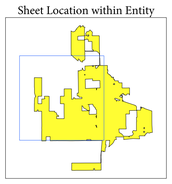

Sheet 2 of 5 PARENT sheets
Total Sheets: 6 (Index 1; Parent 5; Inset 0)

NAME: Windsor town (85485)
ENTITY TYPE: Incorporated Place
ST: Colorado (08)
CO: Larimer (069), Weld (123)

INDEX OR PARENT SHEET #: 002
INSET SHEET #: 000000

2020 INCORPORATED PLACE REF MAP (PARENT)

5330108000854850020000 0

All legal boundaries and names are as reported through the 2020 Boundary and Annexation Survey (BAS) and Boundary Validation Program (BVP). The boundaries shown on this map are for Census Bureau statistical data collection and tabulation purposes only; their depiction and designation for statistical purposes does not constitute a determination of jurisdictional authority or rights of ownership or entitlement.

Data Source: U.S. Census Bureau's MAF/TIGER database (TAB20), November 2020
Created by Geography Division: December 11, 2020

U.S. DEPARTMENT OF COMMERCE U.S. Census Bureau

Projection: Albers Equal Area Conic
Datum: NAD 83
Spheroid: GRS 80
1st Standard Parallel: 37 39 41
2nd Standard Parallel: 40 20 05
Central Meridian: -105 32 44
Latitude of Projection's Origin: 36 59 35
False Easting: 0
False Northing: 0

0 0.3 0.6 0.9 1.2 1.5 Kilometers
0 0.2 0.4 0.6 0.8 1 Miles
The plotted map scale is 1:12,500

N W E S

Boundary and Annexation Survey (BAS) ID: 10800085485
BAS Submission Deadline: March 1, 2021

PDF versions of the BAS maps are available at: www.census.gov/programs-surveys/bas/geographies.html

For more information, or to request additional maps, please email geo.bas@census.gov, call 1-800-972-5651, or visit www.census.gov/programs-surveys/bas.html.

United States Census Bureau

GOVERNMENTAL UNIT REFERENCE MAP (2020): Windsor town, CO

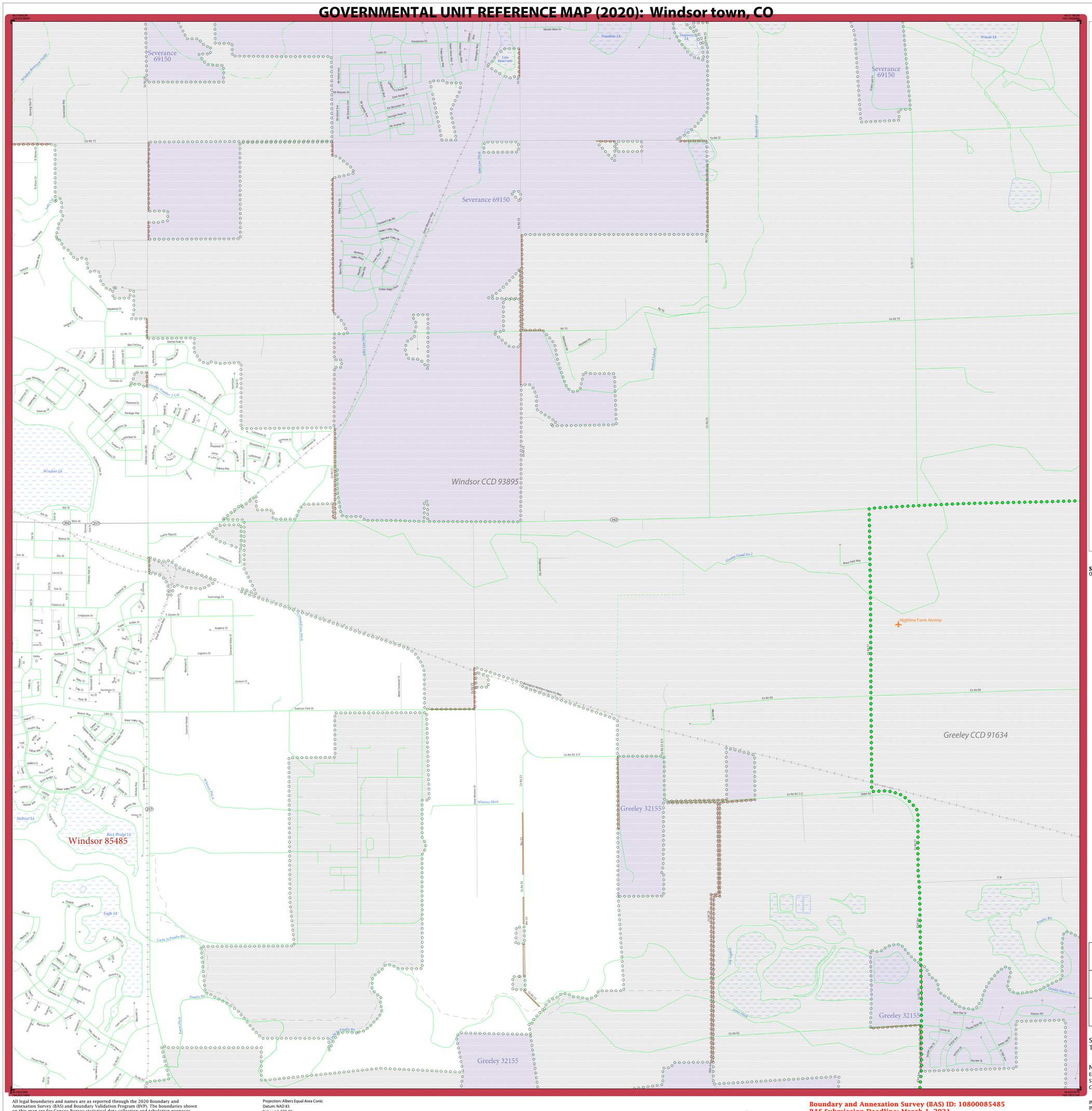

LEGEND

SYMBOL DESCRIPTION	SYMBOL	LABEL STYLE
Federal American Indian Reservation		L'ANSE RESERVATION (TA 1880)
Off-Reservation Trust Land		T1880
American Indian Tribal Subdivision		SHONTO (620)
Alaska Native Regional Corporation (ANRC)		*NANA ANRC 52120*
State (or statistically equivalent entity)		NEW YORK 36
County (or statistically equivalent entity)		ERIE 029
Minor Civil Division (MCD)[1]		Lee town 41460
Census County Division (CCD)[2]		*Jemez CCD 91650*
Consolidated City		MILFORD 47500
Incorporated Place - Subject Area		Rome 63418
Incorporated Place - Other Area[3]		Davis 18100
Census Designated Place (CDP)[2]		*Cochiti 16560*

DESCRIPTION	SYMBOL	DESCRIPTION	SYMBOL
Interstate	10	Water Body	Pleasant Lake
U.S. Highway	2	Swamp or Marsh	Okefenokee Swamp
State Highway	4	Glacier	Bering Glacier
Other Road	Marsh Ln	Airport, Airfield, or Helicopter Landing Pad	Oxnard Airport
Cul-de-sac		College or University	Coll/Univ
Circle		Military	Fort Belvoir
Geographic Offset or Corridor		Prison or Juvenile Detention Center	P/JDC
4WD Trail, Stairway, Alley, Walkway, or Ferry		Cemetery	Powell Cmtry
Railroad	Southern RR	Golf Course	Pinehurst Glfcrs
Pipeline or Power Line		National Park or Forest	Yosemite NP
Ridge or Fence		Other Park	St Francis Park
Property Line or Nonvisible Boundary		Outside Subject Area	
Perennial Stream	Tumbling Cr	Inset Area	A1
Intermittent Stream	Piney Cr		
Mountain Peak or Hill	Mt. Baker		

Where state, county, and/or MCD/CCD boundaries coincide, the map shows the boundary symbol for only the highest-ranking of these boundaries. Where American Indian reservation and American Indian tribal subdivision boundaries coincide, the map shows only the American Indian reservation boundaries.

Entity names are followed by either their FIPS code or census code; parentheses indicate a census code.

1 'MCD*' indicates a false MCD. These are for Census Bureau use only.

2 The CCD and CDP boundaries represent statistical entities only and are not updated through the BAS.

3 Incorporated place name color corresponds to the incorporated place fill color.

Due to space limitations, some road names, along with other feature and geography names on the map, may not be shown.

The Census Bureau stores primary and alternate road names, but only primary road names are used to label the roads on these maps.

SUBJECT AREA COUNTIES ON MAP SHEET
08123 Weld

Key to Adjacent Sheets

1		
2	3	
4	5	

Sheet Location within Entity

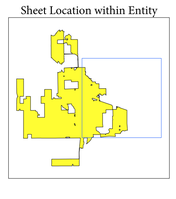

Sheet 3 of 5 PARENT sheets
Total Sheets: 6 (Index 1; Parent 5; Inset 0)

NAME: Windsor town (85485)
ENTITY TYPE: Incorporated Place
ST: Colorado (08)
CO: Larimer (069), Weld (123)

INDEX OR PARENT SHEET #: 003
INSET SHEET #: 000000

2020 INCORPORATED PLACE REF MAP (PARENT)
5330108000854850030000 00

All legal boundaries and names are as reported through the 2020 Boundary and Annexation Survey (BAS) and Boundary Validation Program (BVP). The boundaries shown on this map are for Census Bureau statistical data collection and tabulation purposes only; their depiction and designation for statistical purposes does not constitute a determination of jurisdictional authority or rights of ownership or entitlement.

Data Source: U.S. Census Bureau's MAF/TIGER database (TAB20), November 2020
Created by Geography Division: December 11, 2020

U.S. DEPARTMENT OF COMMERCE U.S. Census Bureau

Projection: Albers Equal Area Conic
Datum: NAD 83
Spheroid: GRS 80
1st Standard Parallel: 37 39 41
2nd Standard Parallel: 40 20 05
Central Meridian: -105 32 44
Latitude of Projection's Origin: 36 59 35
False Easting: 0
False Northing: 0

0 0.3 0.6 0.9 1.2 1.5 Kilometers
0 0.2 0.4 0.6 0.8 1 Miles
The plotted map scale is 1:12,500

N W E S

Boundary and Annexation Survey (BAS) ID: 10800085485
BAS Submission Deadline: March 1, 2021

PDF versions of the BAS maps are available at:
www.census.gov/programs-surveys/bas/geographies.html

For more information, or to request additional maps, please email geo.bas@census.gov, call 1-800-972-5651, or visit www.census.gov/programs-surveys/bas.html.

GOVERNMENTAL UNIT REFERENCE MAP (2020): Windsor town, CO

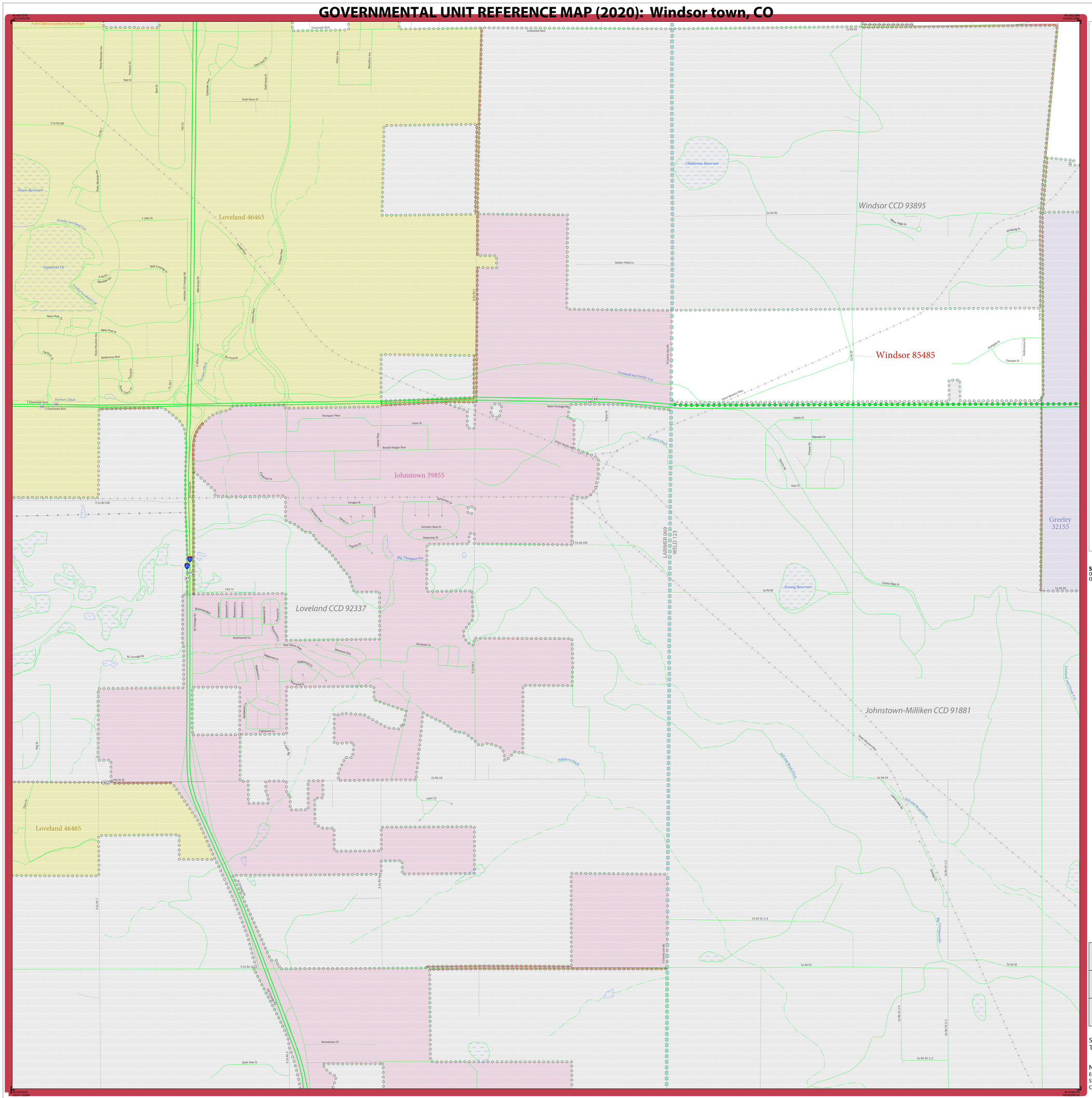
Windsor CCD 93895
Windsor 85485
Loveland 46465
Johnstown 39855
Loveland CCD 92337
Johnstown-Milliken CCD 91881
Greeley 32155
Loveland 46465
LARIMER 069
WELD 123
Oklahoma Reservoir
Houts Reservoir
Koenig Reservoir
Hillsboro Ditch
Big Thompson Riv
Farmers Ditch
Loveland and Greeley Cnl
Greeley Loveland Cnl
Fort Collins-Loveland Muni Arpt
E Co Rd 20C
Co Rd 20C
Co Rd 56
Co Rd 54
Co Rd 52
Co Rd 52 1/4
Co Rd 50 1/2
Co Rd 18
Co Rd 60
Co Rd 7
Co Rd 5
Co Rd 3
Co Rd 15
Co Rd 15 1/2
Co Rd 15 1/4
E Eisenhower Blvd
Thompson Pkwy
Union St
Ronald Reagan Blvd
Lincoln Pkwy
Kelim Frontage Rd
Union Pacific RR
Burlington Nrth Santa Fe RR
Co Rd 5
Co Rd 7
Co Rd 15
Co Rd 15 1/2
Co Rd 15 1/4
Co Rd 52
Co Rd 52 1/4
Co Rd 54
Co Rd 56
Co Rd 60
Co Rd 18
Co Rd 20C
E Co Rd 20E
E Co Rd 14
E 29th St
Golden Fields Ln
Marketplace Dr
Quiet View Ct
Carom Cir
Lakota Ct
Algonquin Dr
Hopi Ct
Coyote Ridge Dr
Cottonwood Ridge Dr
Big Thompson Riv
Hillsboro Ditch
Hillsboro Ditch
Hillsboro Ditch
Loveland and Greeley Cnl
Farmers Ditch
Farmers Ditch
Greeley Loveland Cnl
Equalizer Lk
Houts Reservoir
Oklahoma Reservoir
Koenig Reservoir
Fort Collins-Loveland Muni Arpt
Co Rd 20C
Co Rd 56
Co Rd 54
Co Rd 52
Co Rd 52 1/4
Co Rd 50 1/2
Co Rd 15 1/2
Co Rd 15 1/4
Co Rd 18
Co Rd 60
Co Rd 7
Co Rd 5
Co Rd 3
Co Rd 15
Co Rd 15 1/2
Co Rd 15 1/4
E Co Rd 14
E Co Rd 20E
E Eisenhower Blvd
E 29th St
Thompson Pkwy
Union St
Ronald Reagan Blvd
Lincoln Pkwy
Kelim Frontage Rd
Marketplace Dr
Quiet View Ct
Carom Cir
Lakota Ct
Algonquin Dr
Hopi Ct
Coyote Ridge Dr
Cottonwood Ridge Dr
Big Thompson Riv
Golden Fields Ln
Hillsboro Ditch
Hillsboro Ditch
Hillsboro Ditch
Loveland and Greeley Cnl
Farmers Ditch
Farmers Ditch
Greeley Loveland Cnl
Equalizer Lk
Houts Reservoir
Oklahoma Reservoir
Koenig Reservoir
Fort Collins-Loveland Muni Arpt
Co Rd 20C
Co Rd 56
Co Rd 54
Co Rd 52
Co Rd 52 1/4
Co Rd 50 1/2

GOVERNMENTAL UNIT REFERENCE MAP (2020): Windsor town, CO

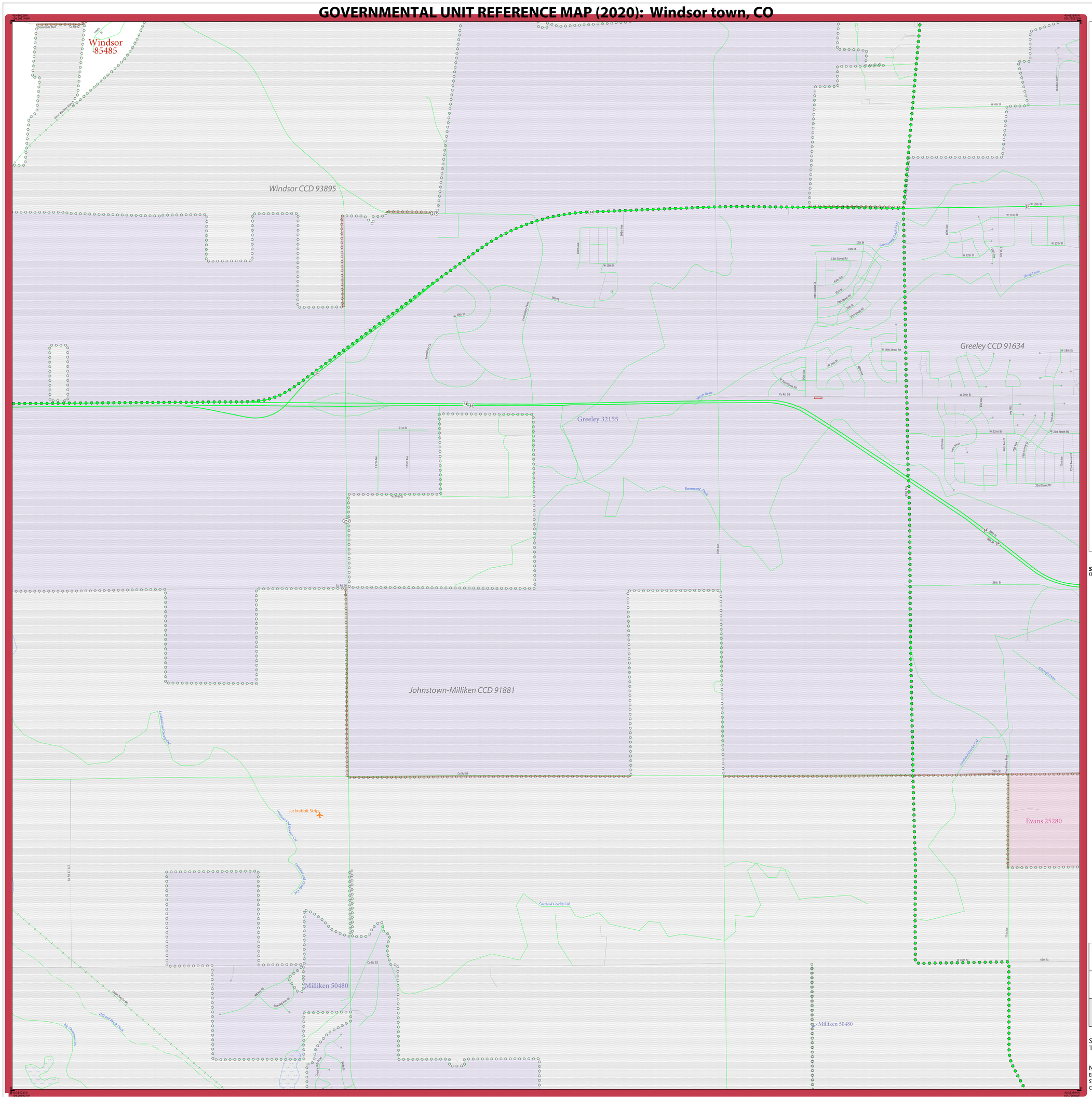
Windsor
85485
Windsor CCD 93895
Greeley CCD 91634
Greeley 32155
Johnstown-Milliken CCD 91881
Evans 25280
Milliken 50480
Milliken 50480
Jackrabbit Strip
Co Rd 54
Co Rd 52
Co Rd 58
W 10th St
W 11th St
W 12th St
W 13th St
W 18th St
W 20th St
W 22nd St
W 28th St
W 37th St
W 4th St
W 49th St
Boomerang Ditch
Sharp Draw
Tumbling Cr
Piney Cr
Ashcroft Draw
Lonetree Creek Cut
Lonetree Creek Cut
Loveland Greeley Cut
Loveland Greeley Cut
Fossil Creek Cut
Fossil Creek Cut
Big Thompson Riv
Hill Land Ditch
Rocky Ridge Ditch
Rocky Ditch
Rocky Ditch
Rocky