GOVERNMENTAL UNIT REFERENCE MAP (2020): Kent County, DE

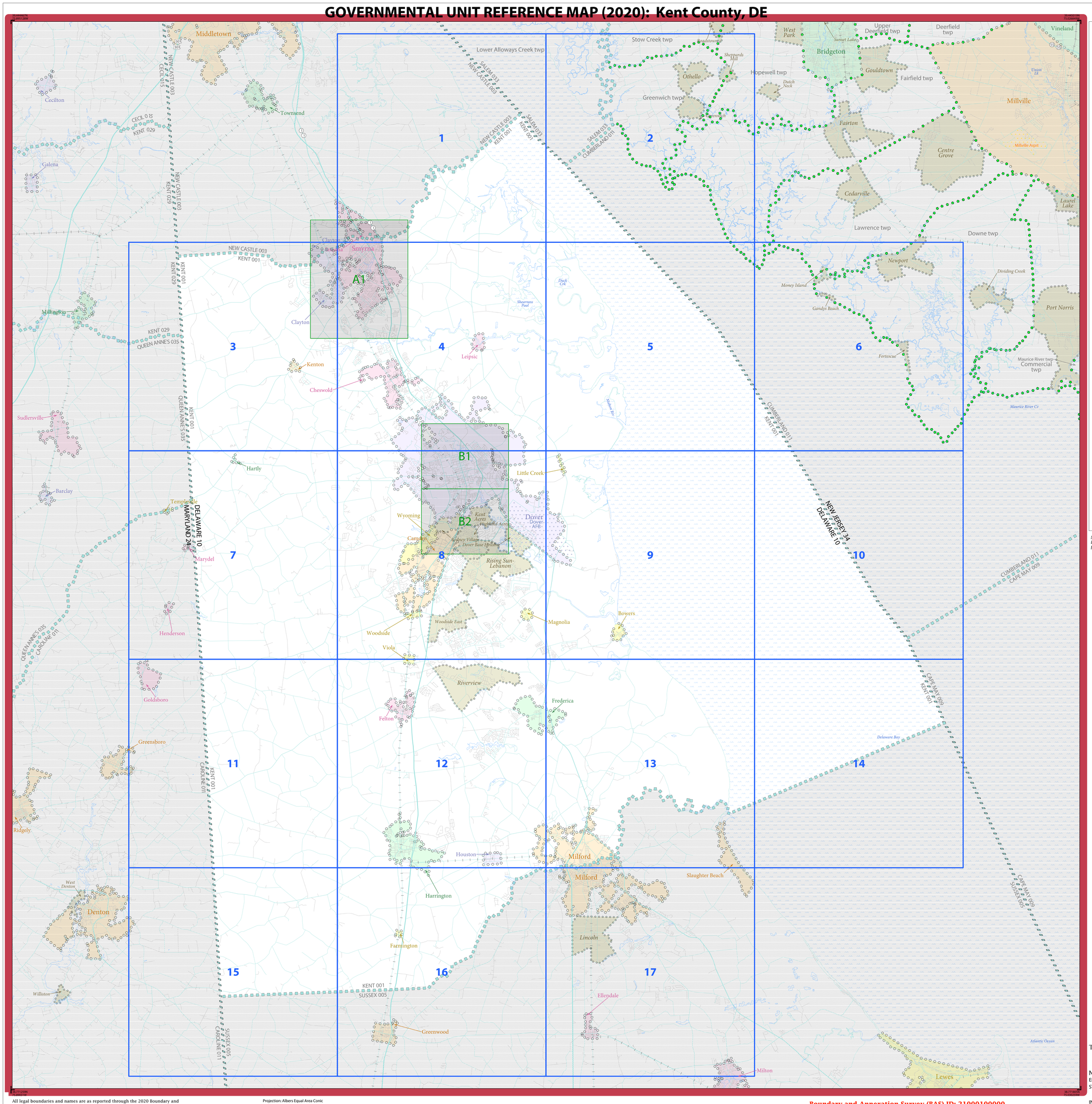

LEGEND

SYMBOL DESCRIPTION	SYMBOL	LABEL STYLE
Federal American Indian Reservation		L'ANSE RESERVATION (TA 1880)
Off-Reservation Trust Land		T1880
American Indian Tribal Subdivision		SHONTO (620)
Alaska Native Regional Corporation (ANRC)		*NANA ANRC 52120*
State (or statistically equivalent entity)		NEW YORK 36
County (or statistically equivalent entity)		ERIE 029
Minor Civil Division (MCD)[1]		Lee town 41460
Census County Division (CCD)[2]		*Jemez CCD 91650*
Consolidated City		MILFORD 47500
Incorporated Place[3]		Davis 18100
Census Designated Place (CDP)[2]		*Cochiti 16560*

DESCRIPTION	SYMBOL
Interstate	5
U.S. Highway	2
State Highway	4
Other Road	Marsh Ln
Cul-de-sac	
Circle	
Geographic Offset or Corridor	
4WD Trail, Stairway, Alley, Walkway, or Ferry	
Railroad	Southern RR
Pipeline or Power Line	
Ridge or Fence	
Property Line or Nonvisible Boundary	
Perennial Stream	Tumbling Cr
Intermittent Stream	Piney Cr
Mountain Peak or Hill	Mt. Baker

DESCRIPTION	SYMBOL
Water Body	Pleasant Lake
Swamp or Marsh	Okefenokee Swamp
Glacier	Bering Glacier
Airport, Airfield, or Helicopter Landing Pad	Dönärd Airfield
College or University	Coll/Univ
Military	Fort Belvoir
Prison or Juvenile Detention Center	P/JDC
Cemetery	Powell Cmtry
Golf Course	Pinehurst GlfCrs
National Park or Forest	Yosemite NP
Other Park	St Francis Park
Outside Subject Area	
Inset Area	A1

Where state, county, and/or MCD/CCD boundaries coincide, the map shows the boundary symbol for only the highest-ranking of these boundaries. Where American Indian reservation and American Indian tribal subdivision boundaries coincide, the map shows only the American Indian reservation boundaries.

Entity names are followed by either their FIPS code or census code; parentheses indicate a census code.

1 'MCD" indicates a false MCD. These are for Census Bureau use only.

2 The CCD and CDP boundaries represent statistical entities only and are not updated through the BAS.

3 Incorporated place name color corresponds to the incorporated place fill color.

Due to space limitations, some road names, along with other feature and geography names on the map, may not be shown.

The Census Bureau stores primary and alternate road names, but only primary road names are used to label the roads on these maps.

Note: This index map sheet provides the map sheet configuration in relation to the subject entity. Due to scale limitations, map content may be simplified. Refer to parent and/or inset map sheets for detailed map content.

Total Sheets: 21 (Index 1; Parent 17; Inset 3)

NAME: Kent County (001)
ENTITY TYPE: County or statistically equivalent entity
ST: Delaware (10)

INDEX OR PARENT SHEET #: 000
INSET SHEET #: 000000

2020 COUNTY REF MAP (INDEX)

5340210001000000000000

All legal boundaries and names are as reported through the 2020 Boundary and Annexation Survey (BAS) and Boundary Validation Program (BVP). The boundaries shown on this map are for Census Bureau statistical data collection and tabulation purposes only; their depiction and designation for statistical purposes does not constitute a determination of jurisdictional authority or rights of ownership or entitlement.

Data Source: U.S. Census Bureau's MAF/TIGER database (TAB20), November 2020
Created by Geography Division: December 08, 2020

U.S. DEPARTMENT OF COMMERCE U.S. Census Bureau

Projection: Albers Equal Area Conic
Datum: NAD 83
Spheroid: GRS 80
1st Standard Parallel: 38 40 56
2nd Standard Parallel: 39 36 27
Central Meridian: -75 23 12
Latitude of Projection's Origin: 38 27 03
False Easting: 0
False Northing: 0

0 3 6 9 12 15 Kilometers
0 2 4 6 8 10 Miles
The plotted map scale is 1:102,350

N W E S

Boundary and Annexation Survey (BAS) ID: 21000100000
BAS Submission Deadline: March 1, 2021

PDF versions of the BAS maps are available at: www.census.gov/programs-surveys/bas/geographies.html

For more information, or to request additional maps, please email geo.bas@census.gov, call 1-800-972-5651, or visit www.census.gov/programs-surveys/bas.html.

GOVERNMENTAL UNIT REFERENCE MAP (2020): Kent County, DE

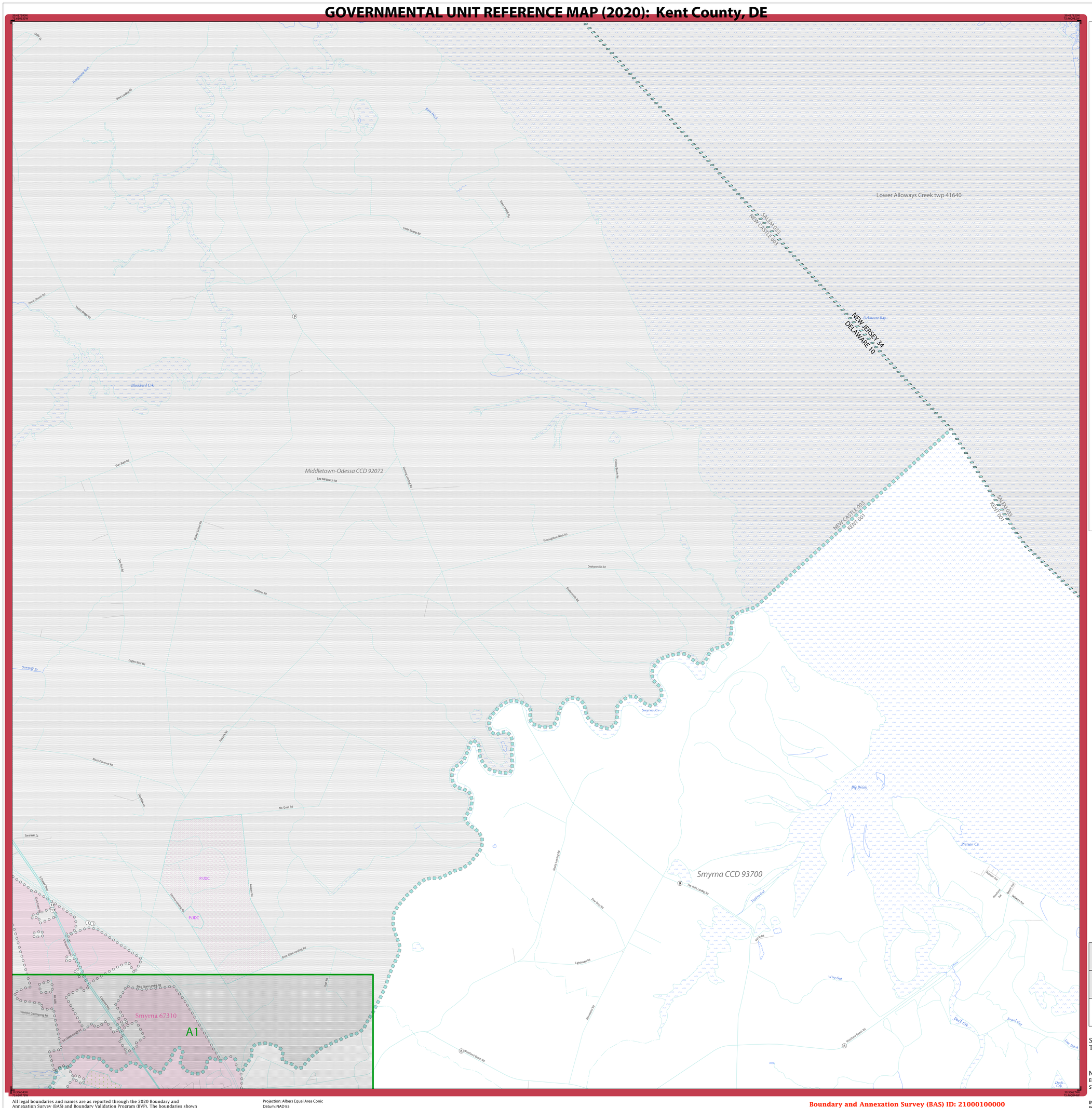

LEGEND

SYMBOL DESCRIPTION	SYMBOL	LABEL STYLE
Federal American Indian Reservation		L'ANSE RESERVATION (TA 1880)
Off-Reservation Trust Land		T1880
American Indian Tribal Subdivision		SHONTO (620)
Alaska Native Regional Corporation (ANRC)		*NANA ANRC 52120*
State (or statistically equivalent entity)		NEW YORK 36
County (or statistically equivalent entity)		ERIE 029
Minor Civil Division (MCD)[1]		Lee town 41460
Census County Division (CCD)[2]		*Jemez CCD 91650*
Consolidated City		MILFORD 47500
Incorporated Place[3]		Davis 18100
Census Designated Place (CDP)[2]		*Cochiti 16560*

DESCRIPTION	SYMBOL
Interstate	5
U.S. Highway	2
State Highway	4
Other Road	Marsh Ln
Cul-de-sac	
Circle	
Geographic Offset or Corridor	
4WD Trail, Stairway, Alley, Walkway, or Ferry	
Railroad	Southern RR
Pipeline or Power Line	
Ridge or Fence	
Property Line or Nonvisible Boundary	
Perennial Stream	Tumbling Cr
Intermittent Stream	Piney Cr
Mountain Peak or Hill	Mt. Baker

DESCRIPTION	SYMBOL
Water Body	Pleasant Lake
Swamp or Marsh	Okefenokee Swamp
Glacier	Bering Glacier
Airport, Airfield, or Helicopter Landing Pad	Dönärd Airfield
College or University	Coll/Univ
Military	Fort Belvoir
Prison or Juvenile Detention Center	P/JDC
Cemetery	Powell Cmtry
Golf Course	Pinehurst GlfCrs
National Park or Forest	Yosemite NP
Other Park	St Francis Park
Outside Subject Area	
Inset Area	A1

Where state, county, and/or MCD/CCD boundaries coincide, the map shows the boundary symbol for only the highest-ranking of these boundaries. Where American Indian reservation and American Indian tribal subdivision boundaries coincide, the map shows only the American Indian reservation boundaries.

Entity names are followed by either their FIPS code or census code; parentheses indicate a census code.

1 'MCD*' indicates a false MCD. These are for Census Bureau use only.

2 The CCD and CDP boundaries represent statistical entities only and are not updated through the BAS.

3 Incorporated place name color corresponds to the incorporated place fill color.

Due to space limitations, some road names, along with other feature and geography names on the map, may not be shown.

The Census Bureau stores primary and alternate road names, but only primary road names are used to label the roads on these maps.

Key to Adjacent Sheets

	1	2
3	4	5

Sheet Location within Entity

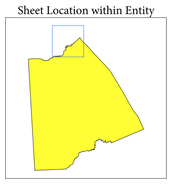

Sheet 1 of 17 PARENT sheets
Total Sheets: 21 (Index 1; Parent 17; Inset 3)

NAME: Kent County (001)
ENTITY TYPE: County or statistically equivalent entity
ST: Delaware (10)

INDEX OR PARENT SHEET #: 001
INSET SHEET #: 000000

2020 COUNTY REF MAP (PARENT)

5340210001000000001000000

All legal boundaries and names are as reported through the 2020 Boundary and Annexation Survey (BAS) and Boundary Validation Program (BVP). The boundaries shown on this map are for Census Bureau statistical data collection and tabulation purposes only; their depiction and designation for statistical purposes does not constitute a determination of jurisdictional authority or rights of ownership or entitlement.

Data Source: U.S. Census Bureau's MAF/TIGER database (TAB20), November 2020
Created by Geography Division: December 08, 2020

U.S. DEPARTMENT OF COMMERCE U.S. Census Bureau

Projection: Albers Equal Area Conic
Datum: NAD 83
Spheroid: GRS 80
1st Standard Parallel: 38 40 56
2nd Standard Parallel: 39 36 27
Central Meridian: -75 23 12
Latitude of Projection's Origin: 38 27 03
False Easting: 0
False Northing: 0

0 0.6 1.2 1.8 2.4 3 Kilometers
0 0.4 0.8 1.2 1.6 2 Miles
The plotted map scale is 1:20,000

N W E S

Boundary and Annexation Survey (BAS) ID: 21000100000
BAS Submission Deadline: March 1, 2021

PDF versions of the BAS maps are available at:
www.census.gov/programs-surveys/bas/geographies.html

For more information, or to request additional maps, please email geo.bas@census.gov, call 1-800-972-5651, or visit www.census.gov/programs-surveys/bas.html.

United States Census Bureau

GOVERNMENTAL UNIT REFERENCE MAP (2020): Kent County, DE

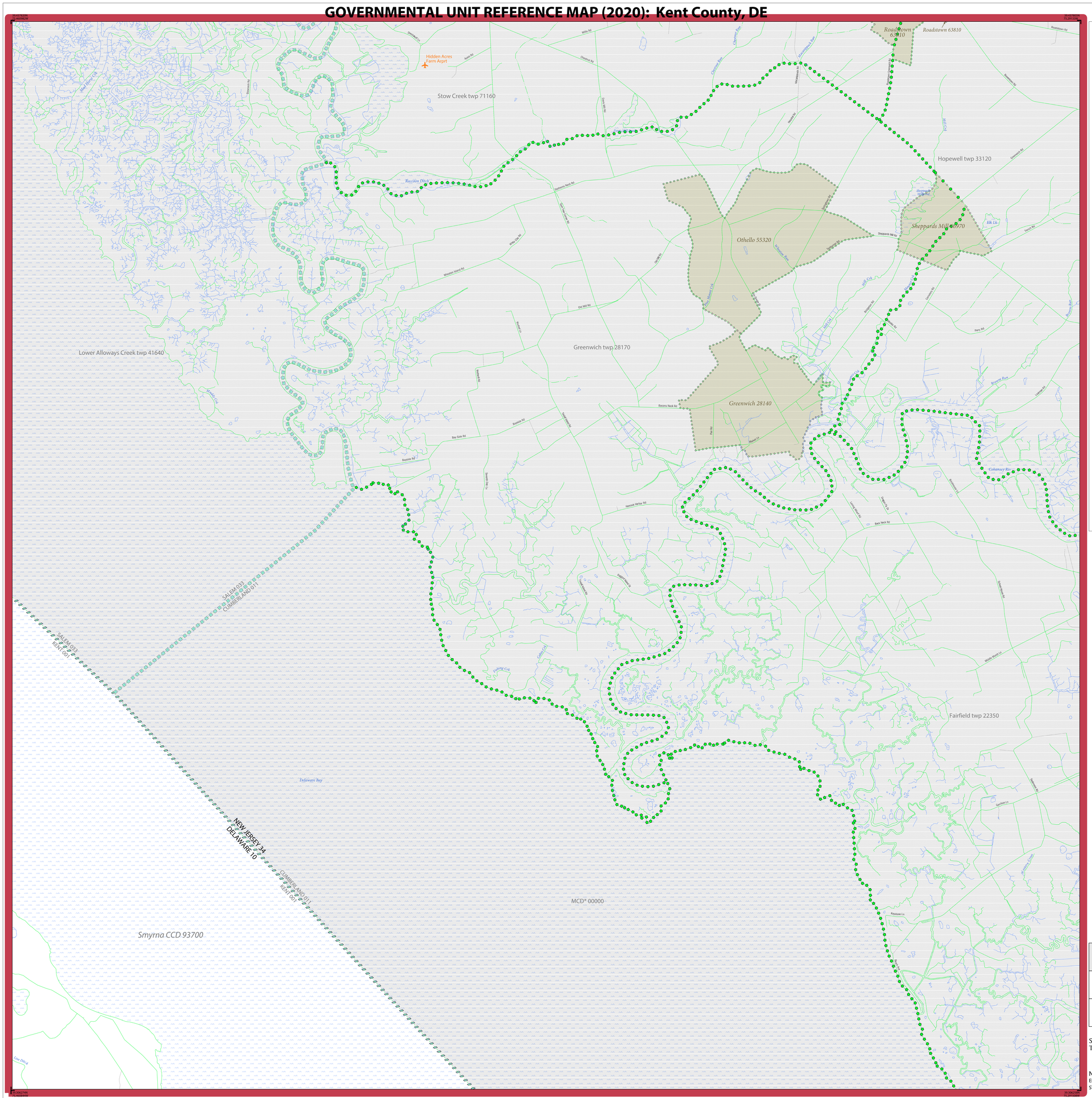

LEGEND

SYMBOL DESCRIPTION	SYMBOL	LABEL STYLE
Federal American Indian Reservation		L'ANSE RESERVATION (TA 1880)
Off-Reservation Trust Land		T1880
American Indian Tribal Subdivision		SHONTO (620)
Alaska Native Regional Corporation (ANRC)		NANA ANRC 52120
State (or statistically equivalent entity)		NEW YORK 36
County (or statistically equivalent entity)		ERIE 029
Minor Civil Division (MCD)[1]		Lee town 41460
Census County Division (CCD)[2]		Jemez CCD 91650
Consolidated City		MILFORD 47500
Incorporated Place[3]		Davis 18100
Census Designated Place (CDP)[2]		Cochiti 16560

DESCRIPTION	SYMBOL
Interstate	I
U.S. Highway	2
State Highway	4
Other Road	Marsh Ln
Cul-de-sac	
Circle	
Geographic Offset or Corridor	
4WD Trail, Stairway, Alley, Walkway, or Ferry	
Railroad	Southern RR
Pipeline or Power Line	
Ridge or Fence	
Property Line or Nonvisible Boundary	
Perennial Stream	Tumbling Cr
Intermittent Stream	Piney Cr
Mountain Peak or Hill	Mt. Baker

DESCRIPTION	SYMBOL
Water Body	Pleasant Lake
Swamp or Marsh	Okefenokee Swamp
Glacier	Bering Glacier
Airport, Airfield, or Helicopter Landing Pad	Dónard Airport
College or University	Coll/Univ
Military	Fort Belvoir
Prison or Juvenile Detention Center	P/JDC
Cemetery	Powell Cmtry
Golf Course	Pinehurst GlfCrs
National Park or Forest	Yosemite NP
Other Park	St Francis Park
Outside Subject Area	
Inset Area	A1

Where state, county, and/or MCD/CCD boundaries coincide, the map shows the boundary symbol for only the highest-ranking of these boundaries. Where American Indian reservation and American Indian tribal subdivision boundaries coincide, the map shows only the American Indian reservation boundaries.

Entity names are followed by either their FIPS code or census code; parentheses indicate a census code.

1 'MCD*' indicates a false MCD. These are for Census Bureau use only.

2 The CCD and CDP boundaries represent statistical entities only and are not updated through the BAS.

3 Incorporated place name color corresponds to the incorporated place fill color.

Due to space limitations, some road names, along with other feature and geography names on the map, may not be shown.

The Census Bureau stores primary and alternate road names, but only primary road names are used to label the roads on these maps.

Key to Adjacent Sheets

1	2	
4	5	6

Sheet Location within Entity

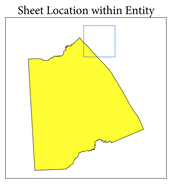

Sheet 2 of 17 PARENT sheets
Total Sheets: 21 (Index 1; Parent 17; Inset 3)

NAME: Kent County (001)
ENTITY TYPE: County or statistically equivalent entity
ST: Delaware (10)

INDEX OR PARENT SHEET #: 002
INSET SHEET #: 000000

2020 COUNTY REF MAP (PARENT)

5340210001000000002000000

All legal boundaries and names are as reported through the 2020 Boundary and Annexation Survey (BAS) and Boundary Validation Program (BVP). The boundaries shown on this map are for Census Bureau statistical data collection and tabulation purposes only; their depiction and designation for statistical purposes does not constitute a determination of jurisdictional authority or rights of ownership or entitlement.

Data Source: U.S. Census Bureau's MAF/TIGER database (TAB20), November 2020
Created by Geography Division: December 08, 2020

U.S. DEPARTMENT OF COMMERCE U.S. Census Bureau

Projection: Albers Equal Area Conic
Datum: NAD 83
Spheroid: GRS 80
1st Standard Parallel: 38 40 56
2nd Standard Parallel: 39 36 27
Central Meridian: -75 23 12
Latitude of Projection's Origin: 38 27 03
False Easting: 0
False Northing: 0

0 0.6 1.2 1.8 2.4 3 Kilometers
0 0.4 0.8 1.2 1.6 2 Miles
The plotted map scale is 1:20,000

N W E S

Boundary and Annexation Survey (BAS) ID: 21000100000
BAS Submission Deadline: March 1, 2021

PDF versions of the BAS maps are available at:
www.census.gov/programs-surveys/bas/geographies.html

For more information, or to request additional maps, please email geo.bas@census.gov, call 1-800-972-5651, or visit www.census.gov/programs-surveys/bas.html.

United States Census Bureau

GOVERNMENTAL UNIT REFERENCE MAP (2020): Kent County, DE

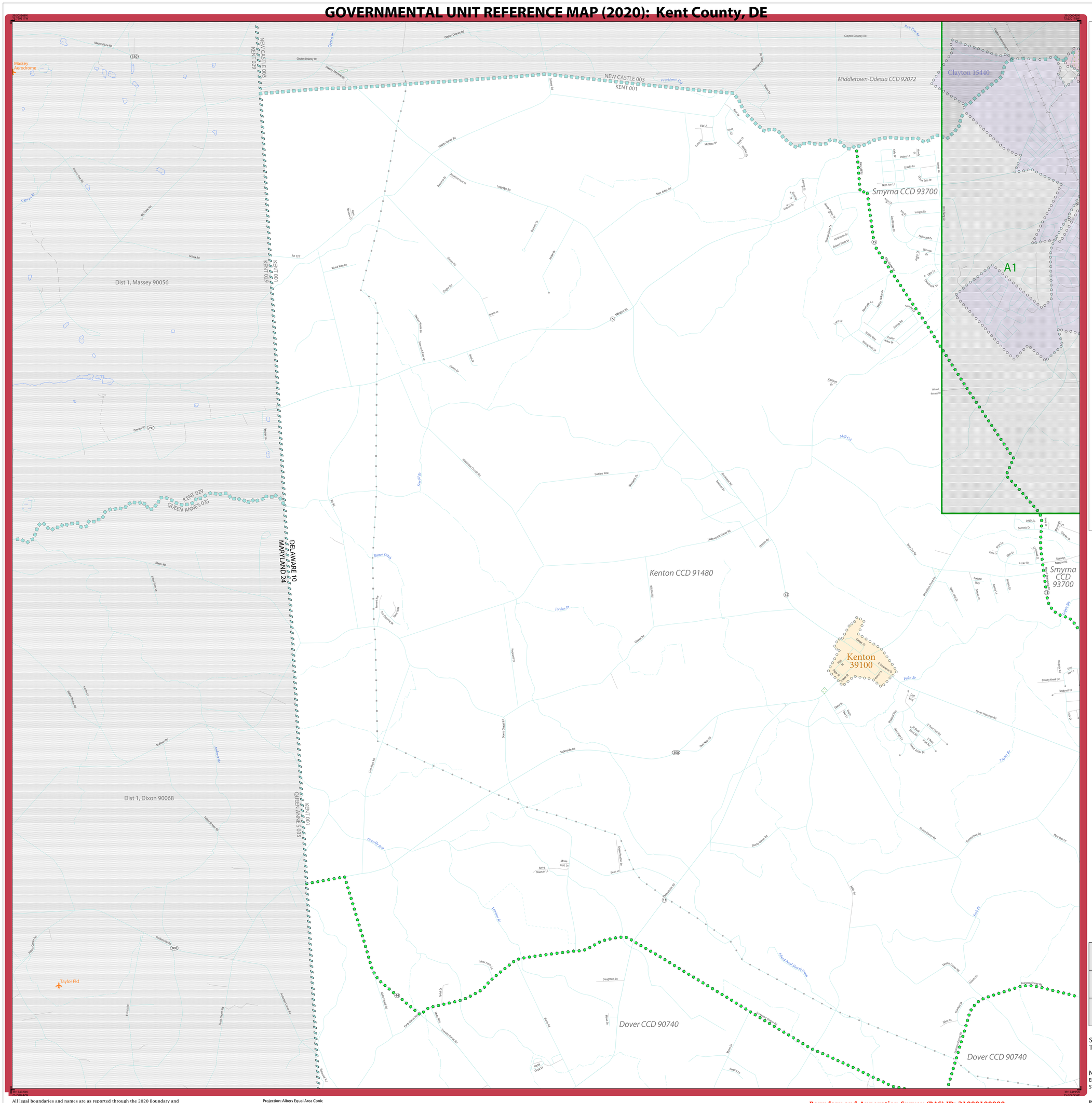
39.5055694N
75.6951118W
39.5060435N
75.6201125W
39.1740020N
75.7902429W
39.1744475N
75.6297209W
Massey Aerodrome
Taylor Fld
NEW CASTLE 003
KENT 029
NEW CASTLE 003
KENT 001
KENT 001
KENT 029
KENT 029
QUEEN ANNE'S 035
DELAWARE 10
MARYLAND 24
KENT 001
QUEEN ANNE'S 035
Dist 1, Massey 90056
Dist 1, Dixon 90068
Middletown-Odessa CCD 92072
Smyrna CCD 93700
Kenton CCD 91480
Dover CCD 90740
Clayton 15440
Kenton 39100
A1
Smyrna CCD 93700
Dover CCD 90740
Maryland Line Rd
Clayton Delaney Rd
Cypress Br
Providence Cr
Pine Poe Br
Hatch Corner Rd
Logsdon Rd
Deer Jump Rd
Wood Kirts Ln
Delaware Rd
Zephyr Rd
Cypress Rd
Big Oaks Rd
Schoal Rd
Rd 127
Underwoods Corner Rd
Sudlers Row
Bethesda Church Rd
Newell Dr
Blanco Ditch
Blanco Rd
Jones Corner Rd
Sullivan Rd
Jordan Br
Paper Cairns Rd
Sudlersville Rd
Greenville Branch
Mill Crk
Taylor Br
Ford Br
Seven Hickories Rd
Sharp Corner Rd
Shawnee Corner Rd
Tappenden Rd
Bear Dale Ln
Dobbs Corner Rd
Tidbows Cir
Peppers Corner Rd
Fast Branch Marsh Ditch
Daughters Ln
Frank Corner Rd
Wells Barn
Evennis Corner Rd
Burton Rd
Hatch Dr
Hatch Corner Dr
Mintz Dr
Sewell Ln
Glebe Chapel Rd
Mitchell Rd
Greenville Rd
Dixon Chapel Rd
Fitzer Rd
Burton Chapel Rd
Hickman Corner Rd
Fitzer Rd
Hollyhurst Rd
Sudlersville Rd
Paper Cairns Rd
Emmis Rd
Sudlers Rd
Hickman Rd
Lion Head Rd
Dixon Chapel Rd
Oak Neck Rd
Sudlersville Rd
Greenville Rd
Mitchell Rd
Sewell Dr
Underwoods Corner Rd
Hitch Rd
Bethesda Rd
Sudlers Row
Bethesda Church Rd
Wilson Rd
Jordan Br
Paper Cairns Rd
Sullivan Rd
Hatch Corner Rd
Hitch Rd

GOVERNMENTAL UNIT REFERENCE MAP (2020): Kent County, DE

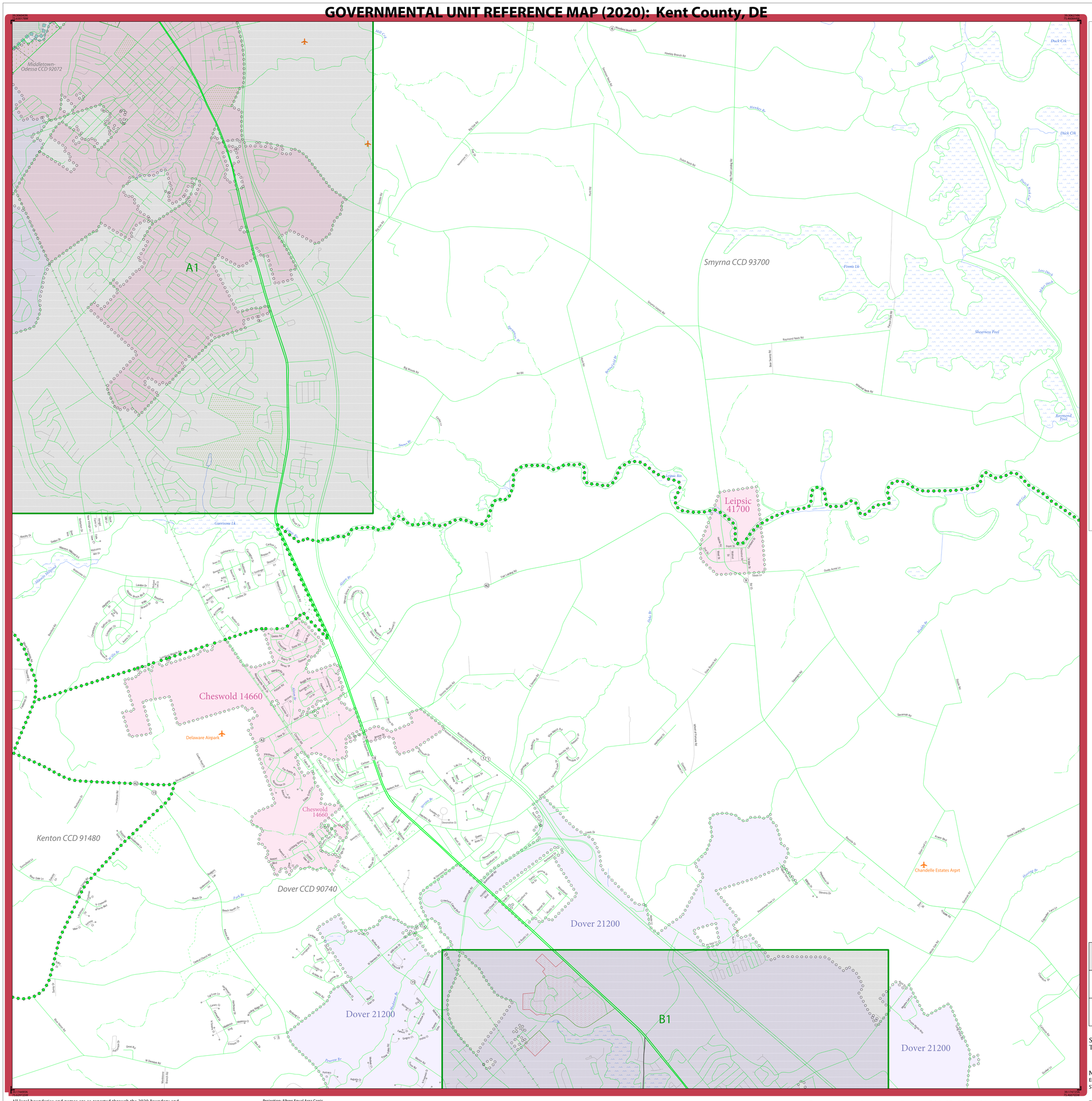

LEGEND

SYMBOL DESCRIPTION	SYMBOL	LABEL STYLE
Federal American Indian Reservation		L'ANSE RESERVATION (TA 1880)
Off-Reservation Trust Land		T1880
American Indian Tribal Subdivision		SHONTO (620)
Alaska Native Regional Corporation (ANRC)		NANA ANRC 52120
State (or statistically equivalent entity)		NEW YORK 36
County (or statistically equivalent entity)		ERIE 029
Minor Civil Division (MCD)[1]		Lee town 41460
Census County Division (CCD)[2]		Jemez CCD 91650
Consolidated City		MILFORD 47500
Incorporated Place[3]		Davis 18100
Census Designated Place (CDP)[2]		Cochiti 16560

DESCRIPTION	SYMBOL	DESCRIPTION	SYMBOL
Interstate	I	Water Body	Pleasant Lake
U.S. Highway	2	Swamp or Marsh	Okefenokee Swamp
State Highway	4	Glacier	Bering Glacier
Other Road	Marsh Ln	Airport, Airfield, or Helicopter Landing Pad	Dönärd Airport
Cul-de-sac		College or University	Coll/Univ
Circle		Military	Fort Belvoir
Geographic Offset or Corridor		Prison or Juvenile Detention Center	P/JDC
4WD Trail, Stairway, Alley, Walkway, or Ferry		Cemetery	Powell Cmtry
Railroad	Southern RR	Golf Course	Pinehurst GlfCrs
Pipeline or Power Line		National Park or Forest	Yosemite NP
Ridge or Fence		Other Park	St Francis Park
Property Line or Nonvisible Boundary		Outside Subject Area	
Perennial Stream	Tumbling Cr	Inset Area	A1
Intermittent Stream	Piney Cr		
Mountain Peak or Hill	Mt. Baker		

Where state, county, and/or MCD/CCD boundaries coincide, the map shows the boundary symbol for only the highest-ranking of these boundaries. Where American Indian reservation and American Indian tribal subdivision boundaries coincide, the map shows only the American Indian reservation boundaries.

Entity names are followed by either their FIPS code or census code; parentheses indicate a census code.

1 'MCD" indicates a false MCD. These are for Census Bureau use only.

2 The CCD and CDP boundaries represent statistical entities only and are not updated through the BAS.

3 Incorporated place name color corresponds to the incorporated place fill color.

Due to space limitations, some road names, along with other feature and geography names on the map, may not be shown.

The Census Bureau stores primary and alternate road names, but only primary road names are used to label the roads on these maps.

Key to Adjacent Sheets

	1	2
3	4	5
7	8	9

Sheet Location within Entity

Sheet 4 of 17 PARENT sheets
Total Sheets: 21 (Index 1; Parent 17; Inset 3)

NAME: Kent County (001)
ENTITY TYPE: County or statistically equivalent entity
ST: Delaware (10)

INDEX OR PARENT SHEET #: 004
INSET SHEET #: 000000

2020 COUNTY REF MAP (PARENT)

5340210001000000004000000

All legal boundaries and names are as reported through the 2020 Boundary and Annexation Survey (BAS) and Boundary Validation Program (BVP). The boundaries shown on this map are for Census Bureau statistical data collection and tabulation purposes only; their depiction and designation for statistical purposes does not constitute a determination of jurisdictional authority or rights of ownership or entitlement.

Data Source: U.S. Census Bureau's MAF/TIGER database (TAB20), November 2020
Created by Geography Division: December 08, 2020

U.S. DEPARTMENT OF COMMERCE U.S. Census Bureau

Projection: Albers Equal Area Conic
Datum: NAD 83
Spheroid: GRS 80
1st Standard Parallel: 38 40 56
2nd Standard Parallel: 39 36 27
Central Meridian: -75 23 12
Latitude of Projection's Origin: 38 27 03
False Easting: 0
False Northing: 0

0 0.6 1.2 1.8 2.4 3 Kilometers
0 0.4 0.8 1.2 1.6 2 Miles
The plotted map scale is 1:20,000

N W E S

Boundary and Annexation Survey (BAS) ID: 21000100000
BAS Submission Deadline: March 1, 2021

PDF versions of the BAS maps are available at:
www.census.gov/programs-surveys/bas/geographies.html

For more information, or to request additional maps, please email geo.bas@census.gov, call 1-800-972-5651, or visit www.census.gov/programs-surveys/bas.html.

United States Census Bureau

GOVERNMENTAL UNIT REFERENCE MAP (2020): Kent County, DE

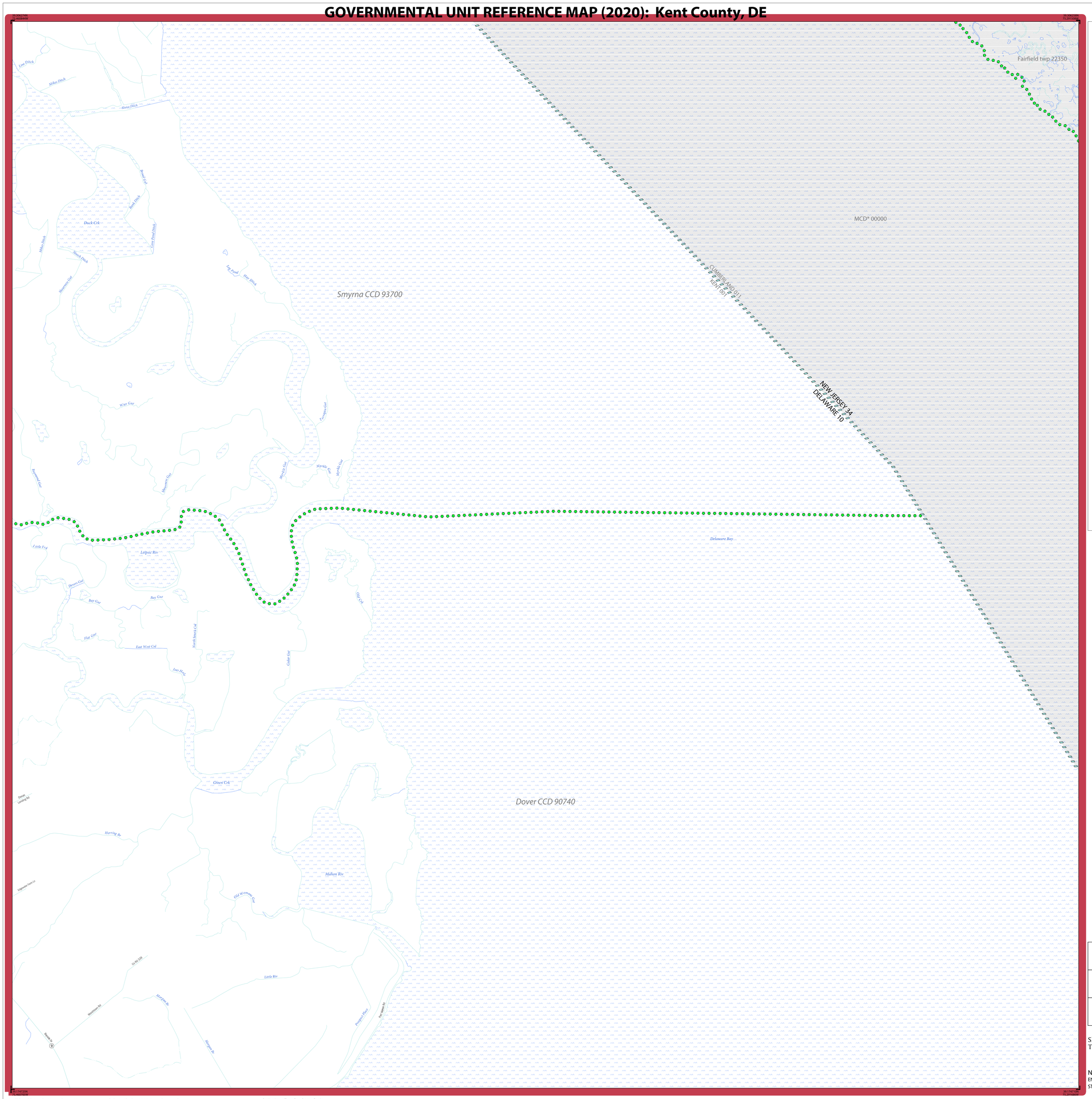

LEGEND

SYMBOL DESCRIPTION	SYMBOL	LABEL STYLE
Federal American Indian Reservation		L'ANSE RESERVATION (TA 1880)
Off-Reservation Trust Land		T1880
American Indian Tribal Subdivision		SHONTO (620)
Alaska Native Regional Corporation (ANRC)		*NANA ANRC 52120*
State (or statistically equivalent entity)		NEW YORK 36
County (or statistically equivalent entity)		ERIE 029
Minor Civil Division (MCD)[1]		Lee town 41460
Census County Division (CCD)[2]		*Jemez CCD 91650*
Consolidated City		MILFORD 47500
Incorporated Place[3]		Davis 18100
Census Designated Place (CDP)[2]		*Cochiti 16560*

DESCRIPTION	SYMBOL
Interstate	I
U.S. Highway	2
State Highway	4
Other Road	Marsh Ln
Cul-de-sac	
Circle	
Geographic Offset or Corridor	
4WD Trail, Stairway, Alley, Walkway, or Ferry	
Railroad	Southern RR
Pipeline or Power Line	
Ridge or Fence	
Property Line or Nonvisible Boundary	
Perennial Stream	*Tumbling Cr*
Intermittent Stream	*Piney Cr*
Mountain Peak or Hill	*Mt. Boker*

DESCRIPTION	SYMBOL
Water Body	*Pleasant Lake*
Swamp or Marsh	*Okefenokee Swamp*
Glacier	*Bering Glacier*
Airport, Airfield, or Helicopter Landing Pad	Dónärd Airport
College or University	Coll/Univ
Military	Fort Belvoir
Prison or Juvenile Detention Center	P/JDC
Cemetery	Powell Cmtry
Golf Course	Pinehurst GlfCrs
National Park or Forest	Yosemite NP
Other Park	St Francis Park
Outside Subject Area	
Inset Area	A1

Where state, county, and/or MCD/CCD boundaries coincide, the map shows the boundary symbol for only the highest-ranking of these boundaries. Where American Indian reservation and American Indian tribal subdivision boundaries coincide, the map shows only the American Indian reservation boundaries.

Entity names are followed by either their FIPS code or census code; parentheses indicate a census code.

1 'MCD*' indicates a false MCD. These are for Census Bureau use only.

2 The CCD and CDP boundaries represent statistical entities only and are not updated through the BAS.

3 Incorporated place name color corresponds to the incorporated place fill color.

Due to space limitations, some road names, along with other feature and geography names on the map, may not be shown.

The Census Bureau stores primary and alternate road names, but only primary road names are used to label the roads on these maps.

Key to Adjacent Sheets

1	2	
4	5	6
8	9	10

Sheet Location within Entity

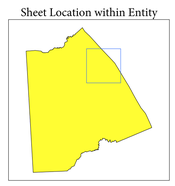

Sheet 5 of 17 PARENT sheets
Total Sheets: 21 (Index 1; Parent 17; Inset 3)

NAME: Kent County (001)
ENTITY TYPE: County or statistically equivalent entity
ST: Delaware (10)

INDEX OR PARENT SHEET #: 005
INSET SHEET #: 000000

2020 COUNTY REF MAP (PARENT)

5340210001000000005000000

All legal boundaries and names are as reported through the 2020 Boundary and Annexation Survey (BAS) and Boundary Validation Program (BVP). The boundaries shown on this map are for Census Bureau statistical data collection and tabulation purposes only; their depiction and designation for statistical purposes does not constitute a determination of jurisdictional authority or rights of ownership or entitlement.

Data Source: U.S. Census Bureau's MAF/TIGER database (TAB20), November 2020
Created by Geography Division: December 08, 2020

U.S. DEPARTMENT OF COMMERCE U.S. Census Bureau

Projection: Albers Equal Area Conic
Datum: NAD 83
Spheroid: GRS 80
1st Standard Parallel: 38 40 56
2nd Standard Parallel: 39 36 27
Central Meridian: -75 23 12
Latitude of Projection's Origin: 38 27 03
False Easting: 0
False Northing: 0

0 0.6 1.2 1.8 2.4 3 Kilometers
0 0.4 0.8 1.2 1.6 2 Miles
The plotted map scale is 1:20,000

N W E S

Boundary and Annexation Survey (BAS) ID: 21000100000
BAS Submission Deadline: March 1, 2021

PDF versions of the BAS maps are available at:
www.census.gov/programs-surveys/bas/geographies.html

For more information, or to request additional maps, please email geo.bas@census.gov, call 1-800-972-5651, or visit www.census.gov/programs-surveys/bas.html.

United States Census Bureau

GOVERNMENTAL UNIT REFERENCE MAP (2020): Kent County, DE

LEGEND

SYMBOL DESCRIPTION	SYMBOL	LABEL STYLE
Federal American Indian Reservation		L'ANSE RESERVATION (TA 1880)
Off-Reservation Trust Land		T1880
American Indian Tribal Subdivision		SHONTO (620)
Alaska Native Regional Corporation (ANRC)		NANA ANRC 52120
State (or statistically equivalent entity)		NEW YORK 36
County (or statistically equivalent entity)		ERIE 029
Minor Civil Division (MCD)[1]		Lee town 41460
Census County Division (CCD)[2]		Jemez CCD 91650
Consolidated City		MILFORD 47500
Incorporated Place[3]		Davis 18100
Census Designated Place (CDP)[2]		Cochiti 16560

DESCRIPTION	SYMBOL
Interstate	5
U.S. Highway	2
State Highway	4
Other Road	Marsh Ln
Cul-de-sac	
Circle	
Geographic Offset or Corridor	
4WD Trail, Stairway, Alley, Walkway, or Ferry	
Railroad	Southern RR
Pipeline or Power Line	
Ridge or Fence	
Property Line or Nonvisible Boundary	
Perennial Stream	Tumbling Cr
Intermittent Stream	Piney Cr
Mountain Peak or Hill	Mt. Baker

DESCRIPTION	SYMBOL
Water Body	Pleasant Lake
Swamp or Marsh	Okefenokee Swamp
Glacier	Bering Glacier
Airport, Airfield, or Helicopter Landing Pad	Dönärd Airfield
College or University	Coll/Univ
Military	Fort Belvoir
Prison or Juvenile Detention Center	P/JDC
Cemetery	Powell Cmtry
Golf Course	Pinehurst GlfCrs
National Park or Forest	Yosemite NP
Other Park	St Francis Park
Outside Subject Area	
Inset Area	A1

Where state, county, and/or MCD/CCD boundaries coincide, the map shows the boundary symbol for only the highest-ranking of these boundaries. Where American Indian reservation and American Indian tribal subdivision boundaries coincide, the map shows only the American Indian reservation boundaries.

Entity names are followed by either their FIPS code or census code; parentheses indicate a census code.

1 'MCD*' indicates a false MCD. These are for Census Bureau use only.

2 The CCD and CDP boundaries represent statistical entities only and are not updated through the BAS.

3 Incorporated place name color corresponds to the incorporated place fill color.

Due to space limitations, some road names, along with other feature and geography names on the map, may not be shown.

The Census Bureau stores primary and alternate road names, but only primary road names are used to label the roads on these maps.

Key to Adjacent Sheets

2		
5	6	
9	10	

Sheet Location within Entity

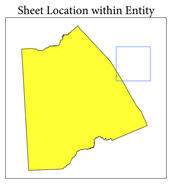

Sheet 6 of 17 PARENT sheets
Total Sheets: 21 (Index 1; Parent 17; Inset 3)

NAME: Kent County (001)
ENTITY TYPE: County or statistically equivalent entity
ST: Delaware (10)

INDEX OR PARENT SHEET #: 006
INSET SHEET #: 000000

2020 COUNTY REF MAP (PARENT)

5340210001000000006000000

All legal boundaries and names are as reported through the 2020 Boundary and Annexation Survey (BAS) and Boundary Validation Program (BVP). The boundaries shown on this map are for Census Bureau statistical data collection and tabulation purposes only; their depiction and designation for statistical purposes does not constitute a determination of jurisdictional authority or rights of ownership or entitlement.

Data Source: U.S. Census Bureau's MAF/TIGER database (TAB20), November 2020
Created by Geography Division: December 08, 2020

U.S. DEPARTMENT OF COMMERCE U.S. Census Bureau

Projection: Albers Equal Area Conic
Datum: NAD 83
Spheroid: GRS 80
1st Standard Parallel: 38 40 56
2nd Standard Parallel: 39 36 27
Central Meridian: -75 23 12
Latitude of Projection's Origin: 38 27 03
False Easting: 0
False Northing: 0

0 0.6 1.2 1.8 2.4 3 Kilometers
0 0.4 0.8 1.2 1.6 2 Miles
The plotted map scale is 1:200,000

N W E S

Boundary and Annexation Survey (BAS) ID: 21000100000
BAS Submission Deadline: March 1, 2021

PDF versions of the BAS maps are available at:
www.census.gov/programs-surveys/bas/geographies.html

For more information, or to request additional maps, please email geo.bas@census.gov, call 1-800-972-5651, or visit www.census.gov/programs-surveys/bas.html.

United States Census Bureau

GOVERNMENTAL UNIT REFERENCE MAP (2020): Kent County, DE

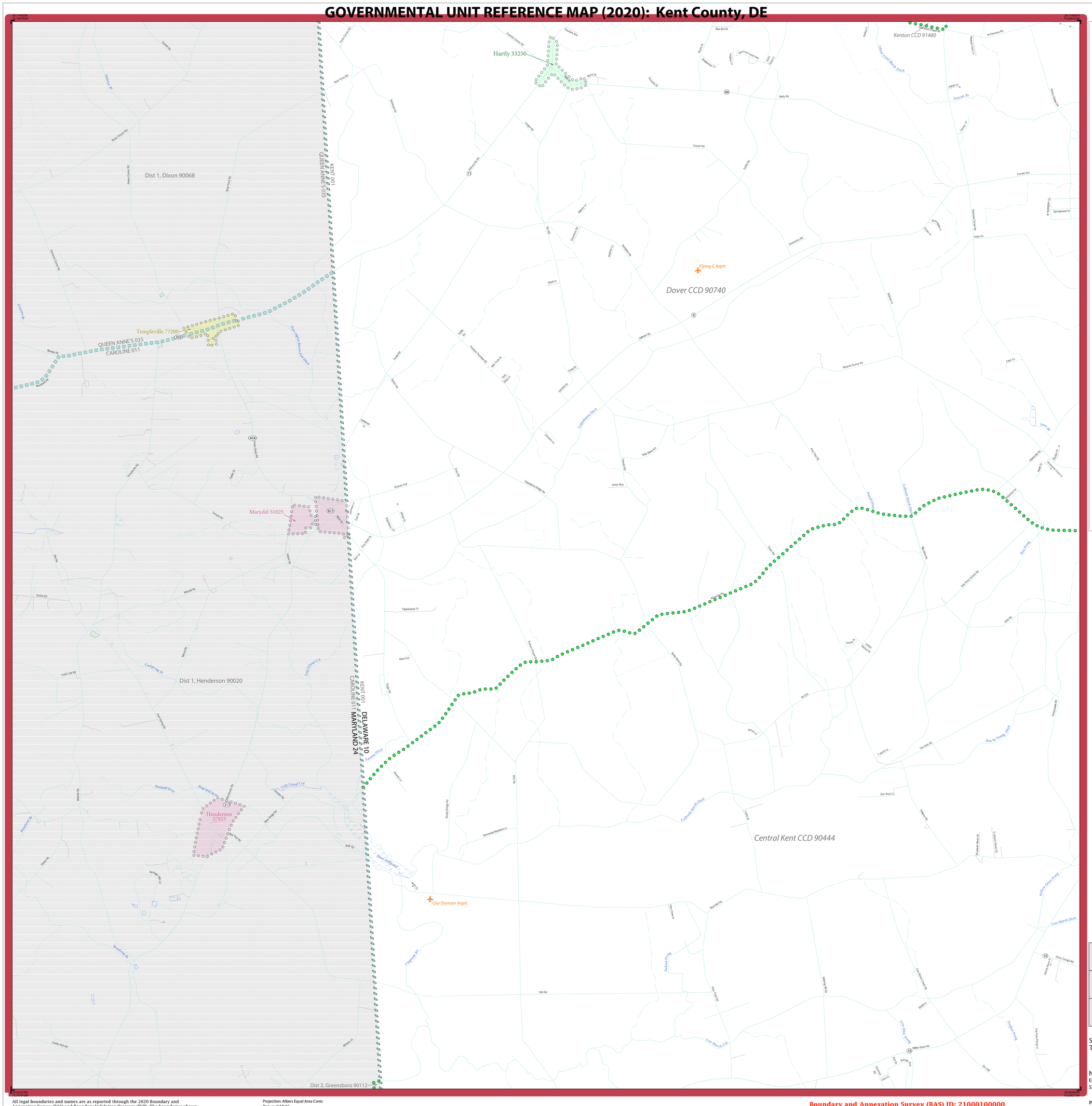

LEGEND

SYMBOL DESCRIPTION	SYMBOL	LABEL STYLE
Federal American Indian Reservation		L'ANSE RESERVATION (TA 1880)
Off-Reservation Trust Land		T1880
American Indian Tribal Subdivision		SHONTO (620)
Alaska Native Regional Corporation (ANRC)		NANA ANRC 52120
State (or statistically equivalent entity)		NEW YORK 36
County (or statistically equivalent entity)		ERIE 029
Minor Civil Division (MCD)[1]		Lee town 41460
Census County Division (CCD)[2]		Jemez CCD 91650
Consolidated City		MILFORD 47500
Incorporated Place[3]		Davis 18100
Census Designated Place (CDP)[2]		Cochiti 16560

DESCRIPTION	SYMBOL	DESCRIPTION	SYMBOL
Interstate	5	Water Body	Pleasant Lake
U.S. Highway	2	Swamp or Marsh	Okefenokee Swamp
State Highway	4	Glacier	Bering Glacier
Other Road	Marsh Ln	Airport, Airfield, or Helicopter Landing Pad	Dönärd Airfoyh
Cul-de-sac		College or University	Coll/Univ
Circle		Military	Fort Belvoir
Geographic Offset or Corridor		Prison or Juvenile Detention Center	PJDC
4WD Trail, Stairway, Alley, Walkway, or Ferry		Cemetery	Powell Cmtry
Railroad	Southern RR	Golf Course	Pinehurst GlfCrs
Pipeline or Power Line		National Park or Forest	Yosemite NP
Ridge or Fence		Other Park	St Francis Park
Property Line or Nonvisible Boundary		Outside Subject Area	
Perennial Stream	Tumbling Cr	Inset Area	A1
Intermittent Stream	Piney Cr		
Mountain Peak or Hill	Mt. Baker		

Where state, county, and/or MCD/CCD boundaries coincide, the map shows the boundary symbol for only the highest-ranking of these boundaries. Where American Indian reservation and American Indian tribal subdivision boundaries coincide, the map shows only the American Indian reservation boundaries.

Entity names are followed by either their FIPS code or census code; parentheses indicate a census code.

1 'MCD*' indicates a false MCD. These are for Census Bureau use only.

2 The CCD and CDP boundaries represent statistical entities only and are not updated through the BAS.

3 Incorporated place name color corresponds to the incorporated place fill color.

Due to space limitations, some road names, along with other feature and geography names on the map, may not be shown.

The Census Bureau stores primary and alternate road names, but only primary road names are used to label the roads on these maps.

Key to Adjacent Sheets

	3	4
	7	8
	11	12

Sheet Location within Entity

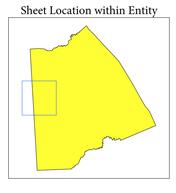

Sheet 7 of 17 PARENT sheets
Total Sheets: 21 (Index 1; Parent 17; Inset 3)

NAME: Kent County (001)
ENTITY TYPE: County or statistically equivalent entity
ST: Delaware (10)

INDEX OR PARENT SHEET #: 007
INSET SHEET #: 000000

2020 COUNTY REF MAP (PARENT)

5340210001000000007000000

All legal boundaries and names are as reported through the 2020 Boundary and Annexation Survey (BAS) and Boundary Validation Program (BVP). The boundaries shown on this map are for Census Bureau statistical data collection and tabulation purposes only; their depiction and designation for statistical purposes does not constitute a determination of jurisdictional authority or rights of ownership or entitlement.

Data Source: U.S. Census Bureau's MAF/TIGER database (TAB20), November 2020
Created by Geography Division: December 08, 2020

U.S. DEPARTMENT OF COMMERCE U.S. Census Bureau

Projection: Albers Equal Area Conic
Datum: NAD 83
Spheroid: GRS 80
1st Standard Parallel: 38 40 56
2nd Standard Parallel: 39 36 27
Central Meridian: -75 23 12
Latitude of Projection's Origin: 38 27 03
False Easting: 0
False Northing: 0

0 0.6 1.2 1.8 2.4 3 Kilometers
0 0.4 0.8 1.2 1.6 2 Miles
The plotted map scale is 1:20,000

N W E S

Boundary and Annexation Survey (BAS) ID: 21000100000
BAS Submission Deadline: March 1, 2021

PDF versions of the BAS maps are available at:
www.census.gov/programs-surveys/bas/geographies.html

For more information, or to request additional maps, please email geo.bas@census.gov, call 1-800-972-5651, or visit www.census.gov/programs-surveys/bas.html.

United States Census Bureau

GOVERNMENTAL UNIT REFERENCE MAP (2020): Kent County, DE

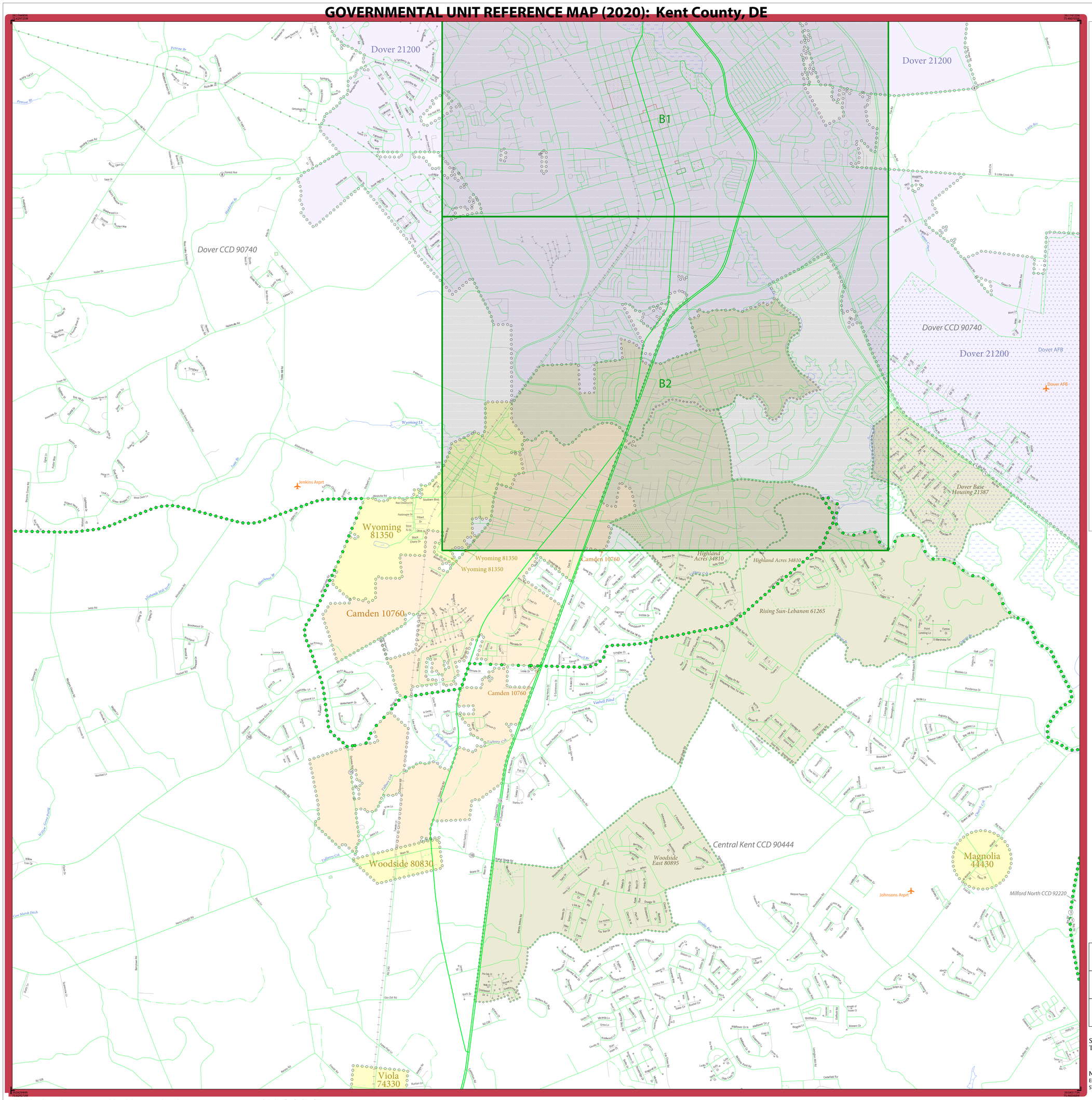

LEGEND

SYMBOL DESCRIPTION	SYMBOL	LABEL STYLE
Federal American Indian Reservation		L'ANSE RESERVATION (TA 1880)
Off-Reservation Trust Land		T1880
American Indian Tribal Subdivision		SHONTO (620)
Alaska Native Regional Corporation (ANRC)		NANA ANRC 52120
State (or statistically equivalent entity)		NEW YORK 36
County (or statistically equivalent entity)		ERIE 029
Minor Civil Division (MCD)[1]		Lee town 41460
Census County Division (CCD)[2]		Jemez CCD 91650
Consolidated City		MILFORD 47500
Incorporated Place[3]		Davis 18100
Census Designated Place (CDP)[2]		Cochiti 16560

DESCRIPTION	SYMBOL
Interstate	5
U.S. Highway	2
State Highway	4
Other Road	Marsh Ln
Cul-de-sac	
Circle	
Geographic Offset or Corridor	
4WD Trail, Stairway, Alley, Walkway, or Ferry	
Railroad	Southern RR
Pipeline or Power Line	
Ridge or Fence	
Property Line or Nonvisible Boundary	
Perennial Stream	Tumbling Cr
Intermittent Stream	Piney Cr
Mountain Peak or Hill	Mt. Baker

DESCRIPTION	SYMBOL
Water Body	Pleasant Lake
Swamp or Marsh	Okefenokee Swamp
Glacier	Bering Glacier
Airport, Airfield, or Helicopter Landing Pad	Dönärd Airport
College or University	Coll/Univ
Military	Fort Belvoir
Prison or Juvenile Detention Center	PJDC
Cemetery	Powell Cmtry
Golf Course	Pinehurst GlfCrs
National Park or Forest	Yosemite NP
Other Park	St Francis Park
Outside Subject Area	
Inset Area	A1

Where state, county, and/or MCD/CCD boundaries coincide, the map shows the boundary symbol for only the highest-ranking of these boundaries. Where American Indian reservation and American Indian tribal subdivision boundaries coincide, the map shows only the American Indian reservation boundaries.

Entity names are followed by either their FIPS code or census code; parentheses indicate a census code.

1 'MCD" indicates a false MCD. These are for Census Bureau use only.

2 The CCD and CDP boundaries represent statistical entities only and are not updated through the BAS.

3 Incorporated place name color corresponds to the incorporated place fill color.

Due to space limitations, some road names, along with other feature and geography names on the map, may not be shown.

The Census Bureau stores primary and alternate road names, but only primary road names are used to label the roads on these maps.

Key to Adjacent Sheets

3	4	5
7	8	9
11	12	13

Sheet Location within Entity

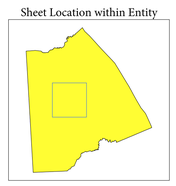

Sheet 8 of 17 PARENT sheets
Total Sheets: 21 (Index 1; Parent 17; Inset 3)

NAME: Kent County (001)
ENTITY TYPE: County or statistically equivalent entity
ST: Delaware (10)

INDEX OR PARENT SHEET #: 008
INSET SHEET #: 000000

2020 COUNTY REF MAP (PARENT)

5340210001000000008000000

All legal boundaries and names are as reported through the 2020 Boundary and Annexation Survey (BAS) and Boundary Validation Program (BVP). The boundaries shown on this map are for Census Bureau statistical data collection and tabulation purposes only; their depiction and designation for statistical purposes does not constitute a determination of jurisdictional authority or rights of ownership or entitlement.

Data Source: U.S. Census Bureau's MAF/TIGER database (TAB20), November 2020
Created by Geography Division: December 08, 2020

U.S. DEPARTMENT OF COMMERCE U.S. Census Bureau

Projection: Albers Equal Area Conic
Datum: NAD 83
Spheroid: GRS 80
1st Standard Parallel: 38 40 56
2nd Standard Parallel: 39 36 27
Central Meridian: -75 23 12
Latitude of Projection's Origin: 38 27 03
False Easting: 0
False Northing: 0

0 0.6 1.2 1.8 2.4 3 Kilometers
0 0.4 0.8 1.2 1.6 2 Miles
The plotted map scale is 1:20,000

N W E S

Boundary and Annexation Survey (BAS) ID: 21000100000
BAS Submission Deadline: March 1, 2021

PDF versions of the BAS maps are available at:
www.census.gov/programs-surveys/bas/geographies.html

For more information, or to request additional maps, please email geo.bas@census.gov, call 1-800-972-5651, or visit www.census.gov/programs-surveys/bas.html.

United States Census Bureau

GOVERNMENTAL UNIT REFERENCE MAP (2020): Kent County, DE

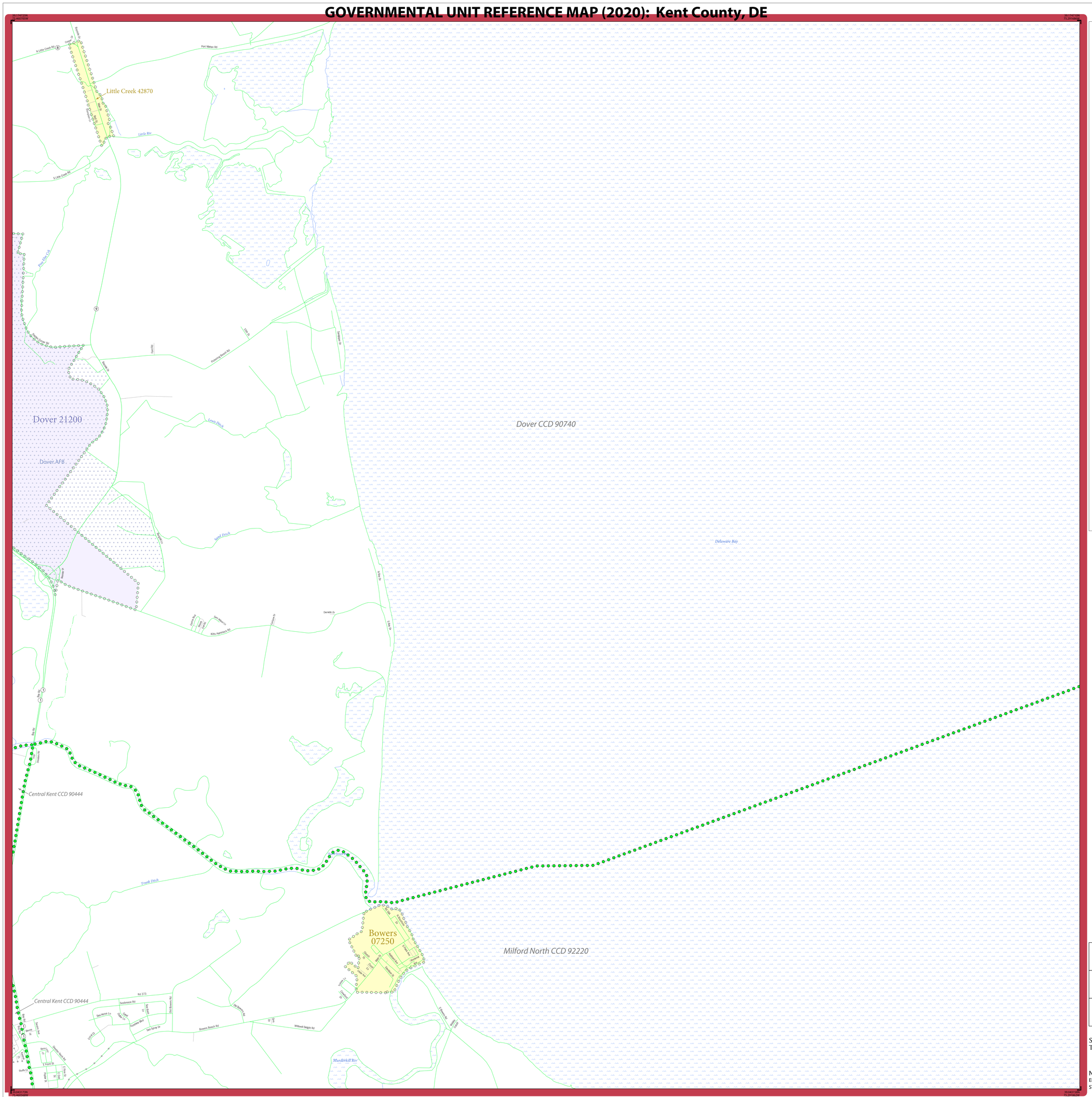
Little Creek 42870
Dover 21200
Dover AFB
Dover CCD 90740
Central Kent CCD 90444
Bowers 07250
Milford North CCD 92220
Delaware Bay
Little Rir
Port Mahon Rd
Pipe Elm Crk
Jones Ditch
Lewis Ditch
Seal Ditch
Trunk Ditch
Mundrekill Rir
Kitts Hummock Rd
Bowers Beach Rd
Willhwd Delight Rd
Old Bowers Rd
Seabreeze Rd
Rd 373
Sea Horse Ln
Sea Spray Dr
Sea Spray Blvd
Sea Spray Ln
Sea Spray Cir
Dartmouth Blvd
Dartmouth Ln
Dartmouth Cir
Dartmouth Dr
Dartmouth Ct
Dartmouth Pl
Dartmouth Way
Dartmouth Ave
Dartmouth Rd
Dartmouth Sq
Dartmouth Ter
Dartmouth Trl
Dartmouth Xing
Dartmouth Path
Dartmouth Run
Dartmouth Vw
Dartmouth Wk
Dartmouth Wy
Dartmouth Xrd
Dartmouth Yd
Dartmouth Zn
Dartmouth Bend
Dartmouth Blf
Dartmouth Bluff
Dartmouth Brk
Dartmouth Brn
Dartmouth Bsn
Dartmouth Bsnl
Dartmouth Bsnlt
Dartmouth Bsnlt Ln
Dartmouth Bsnlt Rd
Dartmouth Bsnlt Sq
Dartmouth Bsnlt Ter
Dartmouth Bsnlt Trl
Dartmouth Bsnlt Xing
Dartmouth Bsnlt Path
Dartmouth Bsnlt Run
Dartmouth Bsnlt Vw
Dartmouth Bsnlt Wk
Dartmouth Bsnlt Wy
Dartmouth Bsnlt Xrd
Dartmouth Bsnlt Yd
Dartmouth Bsnlt Zn
Dartmouth Bsnlt Bend
Dartmouth Bsnlt Blf
Dartmouth Bsnlt Bluff
Dartmouth Bsnlt Brk
Dartmouth Bsnlt Brn
Dartmouth Bsnlt Bsn
Dartmouth Bsnlt Bsnl
Dartmouth Bsnlt Bsnlt
Dartmouth Bsnlt Bsnlt Ln
Dartmouth Bsnlt Bsnlt Rd
Dartmouth Bsnlt Bsnlt Sq
Dartmouth Bsnlt Bsnlt Ter
Dartmouth Bsnlt Bsnlt Trl
Dartmouth Bsnlt Bsnlt Xing
Dartmouth Bsnlt Bsnlt Path
Dartmouth Bsnlt Bsnlt Run
Dartmouth Bsnlt Bsnlt Vw
Dartmouth Bsnlt Bsnlt Wk
Dartmouth Bsnlt Bsnlt Wy
Dartmouth Bsnlt Bsnlt Xrd
Dartmouth Bsnlt Bsnlt Yd
Dartmouth Bsnlt Bsnlt Zn
Dartmouth Bsnlt Bsnlt Bend
Dartmouth Bsnlt Bsnlt Blf
Dartmouth Bsnlt Bsnlt Bluff
Dartmouth Bsnlt Bsnlt Brk
Dartmouth Bsnlt Bsnlt Brn
Dartmouth Bsnlt Bsnlt Bsn
Dartmouth Bsnlt Bsnlt Bsnl
Dartmouth Bsnlt Bsnlt Bsnlt
Dartmouth Bsnlt Bsnlt Bsnlt Ln
Dartmouth Bsnlt Bsnlt Bsnlt Rd
Dartmouth Bsnlt Bsnlt Bsnlt Sq
Dartmouth Bsnlt Bsnlt Bsnlt Ter
Dartmouth Bsnlt Bsnlt Bsnlt Trl
Dartmouth Bsnlt Bsnlt Bsnlt Xing
Dartmouth Bsnlt Bsnlt Bsnlt Path
Dartmouth Bsnlt Bsnlt Bsnlt Run
Dartmouth Bsnlt Bsnlt Bsnlt Vw
Dartmouth Bsnlt Bsnlt Bsnlt Wk
Dartmouth Bsnlt Bsnlt Bsnlt Wy
Dartmouth Bsnlt Bsnlt Bsnlt Xrd
Dartmouth Bsnlt Bsnlt Bsnlt Yd
Dartmouth Bsnlt Bsnlt Bsnlt Zn
Dartmouth Bsnlt Bsnlt Bsnlt Bend
Dartmouth Bsnlt Bsnlt Bsnlt Blf
Dartmouth Bsnlt Bsnlt Bsnlt Bluff
Dartmouth Bsnlt Bsnlt Bsnlt Brk
Dartmouth Bsnlt Bsnlt Bsnlt Brn
Dartmouth Bsnlt Bsnlt Bsnlt Bsn
Dartmouth Bsnlt Bsnlt Bsnlt Bsnl
Dartmouth Bsnlt Bsnlt Bsnlt Bsnlt
Dartmouth Bsnlt Bsnlt Bsnlt Bsnlt Ln
Dartmouth Bsnlt Bsnlt Bsnlt Bsnlt Rd
Dartmouth Bsnlt Bsnlt Bsnlt Bsnlt Sq
Dartmouth Bsnlt Bsnlt Bsnlt Bsnlt Ter
Dartmouth Bsnlt Bsnlt Bsnlt Bsnlt Trl
Dartmouth Bsnlt Bsnlt Bsnlt Bsnlt Xing
Dartmouth Bsnlt Bsnlt Bsnlt Bsnlt Path
Dartmouth Bsnlt Bsnlt Bsnlt Bsnlt Run
Dartmouth Bsnlt Bsnlt Bsnlt Bsnlt Vw
Dartmouth Bsnlt Bsnlt Bsnlt Bsnlt Wk
Dartmouth Bsnlt Bsnlt Bsnlt Bsnlt Wy
Dartmouth Bsnlt Bsnlt Bsnlt Bsnlt Xrd
Dartmouth Bsnlt Bsnlt Bsnlt Bsnlt Yd
Dartmouth Bsnlt Bsnlt Bsnlt Bsnlt Zn
Dartmouth Bsnlt Bsnlt Bsnlt Bsnlt Bend
Dartmouth Bsnlt Bsnlt Bsnlt Bsnlt Blf
Dartmouth Bsnlt Bsnlt Bsnlt Bsnlt Bluff
Dartmouth Bsnlt Bsnlt Bsnlt Bsnlt Brk
Dartmouth Bsnlt Bsnlt Bsnlt Bsnlt Brn
Dartmouth Bsnlt Bsnlt Bsnlt Bsnlt Bsn
Dartmouth Bsnlt Bsnlt Bsnlt Bsnlt Bsnl
Dartmouth Bsnlt Bsnlt Bsnlt Bsnlt Bsnlt
Dartmouth Bsnlt Bsnlt Bsnlt Bsnlt Bsnlt Ln
Dartmouth Bsnlt Bsnlt Bsnlt Bsnlt Bsnlt Rd
Dartmouth Bsnlt Bsnlt Bsnlt Bsnlt Bsnlt Sq
Dartmouth Bsnlt Bsnlt Bsnlt Bsnlt Bsnlt Ter
Dartmouth Bsnlt Bsnlt Bsnlt Bsnlt Bsnlt Trl
Dartmouth Bsnlt Bsnlt Bsnlt Bsnlt Bsnlt Xing
Dartmouth Bsnlt Bsnlt Bsnlt Bsnlt Bsnlt Path
Dartmouth Bsnlt Bsnlt Bsnlt Bsnlt Bsnlt Run
Dartmouth Bsnlt Bsnlt Bsnlt Bsnlt Bsnlt Vw
Dartmouth Bsnlt Bsnlt Bsnlt Bsnlt Bsnlt Wk
Dartmouth Bsnlt Bsnlt Bsnlt Bsnlt Bsnlt Wy
Dartmouth Bsnlt Bsnlt Bsnlt Bsnlt Bsnlt Xrd
Dartmouth Bsnlt Bsnlt Bsnlt Bsnlt Bsnlt Yd
Dartmouth Bsnlt Bsnlt Bsnlt Bsnlt Bsnlt Zn
Dartmouth Bsnlt Bsnlt Bsnlt Bsnlt Bsnlt Bend
Dartmouth Bsnlt Bsnlt Bsnlt Bsnlt Bsnlt Blf
Dartmouth Bsnlt Bsnlt Bsnlt Bsnlt Bsnlt Bluff
Dartmouth Bsnlt Bsnlt Bsnlt Bsnlt Bsnlt Brk
Dartmouth Bsnlt Bsnlt Bsnlt Bsnlt Bsnlt Brn
Dartmouth Bsnlt Bsnlt Bsnlt Bsnlt Bsnlt Bsn
Dartmouth Bsnlt Bsnlt Bsnlt Bsnlt Bsnlt Bsnl
Dartmouth Bsnlt Bsnlt Bsnlt Bsnlt Bsnlt Bsnlt
Dartmouth Bsnlt Bsnlt Bsnlt Bsnlt Bsnlt Bsnlt Ln
Dartmouth Bsnlt Bsnlt Bsnlt Bsnlt Bsnlt Bsnlt Rd
Dartmouth Bsnlt Bsnlt Bsnlt Bsnlt Bsnlt Bsnlt Sq
Dartmouth Bsnlt Bsnlt Bsnlt Bsnlt Bsnlt Bsnlt Ter
Dartmouth Bsnlt Bsnlt Bsnlt Bsnlt Bsnlt Bsnlt Trl
Dartmouth Bsnlt Bsnlt Bsnlt Bsnlt Bsnlt Bsnlt Xing
Dartmouth Bsnlt Bsnlt Bsnlt Bsnlt Bsnlt Bsnlt Path
Dartmouth Bsnlt Bsnlt Bsnlt Bsnlt Bsnlt Bsnlt Run
Dartmouth Bsnlt Bsnlt Bsnlt Bsnlt Bsnlt Bsnlt Vw
Dartmouth Bsnlt Bsnlt Bsnlt Bsnlt Bsnlt Bsnlt Wk
Dartmouth Bsnlt Bsnlt Bsnlt Bsnlt Bsnlt Bsnlt Wy
Dartmouth Bsnlt Bsnlt Bsnlt Bsnlt Bsnlt Bsnlt Xrd
Dartmouth Bsnlt Bsnlt Bsnlt Bsnlt Bsnlt Bsnlt Yd
Dartmouth Bsnlt Bsnlt Bsnlt Bsnlt Bsnlt Bsnlt Zn
Dartmouth Bsnlt Bsnlt Bsnlt Bsnlt Bsnlt Bsnlt Bend
Dartmouth Bsnlt Bsnlt Bsnlt Bsnlt Bsnlt Bsnlt Blf
Dartmouth Bsnlt Bsnlt Bsnlt Bsnlt Bsnlt Bsnlt Bluff
Dartmouth Bsnlt Bsnlt Bsnlt Bsnlt Bsnlt Bsnlt Brk
Dartmouth Bsnlt Bsnlt Bsnlt Bsnlt Bsnlt Bsnlt Brn
Dartmouth Bsnlt Bsnlt Bsnlt Bsnlt Bsnlt Bsnlt Bsn
Dartmouth Bsnlt Bsnlt Bsnlt Bsnlt Bsnlt Bsnlt Bsnl
Dartmouth Bsnlt Bsnlt Bsnlt Bsnlt Bsnlt Bsnlt Bsnlt
Dartmouth Bsnlt Bsnlt Bsnlt Bsnlt Bsnlt Bsnlt Bsnlt Ln
Dartmouth Bsnlt Bsnlt Bsnlt Bsnlt Bsnlt Bsnlt Bsnlt Rd
Dartmouth Bsnlt Bsnlt Bsnlt Bsnlt Bsnlt Bsnlt Bsnlt Sq
Dartmouth Bsnlt Bsnlt Bsnlt Bsnlt Bsnlt Bsnlt Bsnlt Ter
Dartmouth Bsnlt Bsnlt Bsnlt Bsnlt Bsnlt Bsnlt Bsnlt Trl
Dartmouth Bsnlt Bsnlt Bsnlt Bsnlt Bsnlt Bsnlt Bsnlt Xing
Dartmouth Bsnlt Bsnlt Bsnlt Bsnlt Bsnlt Bsnlt Bsnlt Path
Dartmouth Bsnlt Bsnlt Bsnlt Bsnlt Bsnlt Bsnlt Bsnlt Run
Dartmouth Bsnlt Bsnlt Bsnlt Bsnlt Bsnlt Bsnlt Bsnlt Vw
Dartmouth Bsnlt Bsnlt Bsnlt Bsnlt Bsnlt Bsnlt Bsnlt Wk
Dartmouth Bsnlt Bsnlt Bsnlt Bsnlt Bsnlt Bsnlt Bsnlt Wy
Dartmouth Bsnlt Bsnlt Bsnlt Bsnlt Bsnlt Bsnlt Bsnlt Xrd
Dartmouth Bsnlt Bsnlt Bsnlt Bsnlt Bsnlt Bsnlt Bsnlt Yd
Dartmouth Bsnlt Bsnlt Bsnlt Bsnlt Bsnlt Bsnlt Bsnlt Zn
Dartmouth Bsnlt Bsnlt Bsnlt Bsnlt Bsnlt Bsnlt Bsnlt Bend
Dartmouth Bsnlt Bsnlt Bsnlt Bsnlt Bsnlt Bsnlt Bsnlt Blf
Dartmouth Bsnlt Bsnlt Bsnlt Bsnlt Bsnlt Bsnlt Bsnlt Bluff
Dartmouth Bsnlt Bsnlt Bsnlt Bsnlt Bsnlt Bsnlt Bsnlt Brk
Dartmouth Bsnlt Bsnlt Bsnlt Bsnlt Bsnlt Bsnlt Bsnlt Brn
Dartmouth Bsnlt Bsnlt Bsnlt Bsnlt Bsnlt Bsnlt Bsnlt Bsn
Dartmouth Bsnlt Bsnlt Bsnlt Bsnlt Bsnlt Bsnlt Bsnlt Bsnl
Dartmouth Bsnlt Bsnlt Bsnlt Bsnlt Bsnlt Bsnlt Bsnlt Bsnlt
Dartmouth Bsnlt Bsnlt Bsnlt Bsnlt Bsnlt Bsnlt Bsnlt Bsnlt Ln
Dartmouth Bsnlt Bsnlt Bsnlt Bsnlt Bsnlt Bsnlt Bsnlt Bsnlt Rd
Dartmouth Bsnlt Bsnlt Bsnlt Bsnlt Bsnlt Bsnlt Bsnlt Bsnlt Sq
Dartmouth Bsnlt Bsnlt Bsnlt Bsnlt Bsnlt Bsnlt Bsnlt Bsnlt Ter
Dartmouth Bsnlt Bsnlt Bsnlt Bsnlt Bsnlt Bsnlt Bsnlt Bsnlt Trl
Dartmouth Bsnlt Bsnlt Bsnlt Bsnlt Bsnlt Bsnlt Bsnlt Bsnlt Xing
Dartmouth Bsnlt Bsnlt Bsnlt Bsnlt Bsnlt Bsnlt Bsnlt Bsnlt Path
Dartmouth Bsnlt Bsnlt Bsnlt Bsnlt Bsnlt Bsnlt Bsnlt Bsnlt Run
Dartmouth Bsnlt Bsnlt Bsnlt Bsnlt Bsnlt Bsnlt Bsnlt Bsnlt Vw
Dartmouth Bsnlt Bsnlt Bsnlt Bsnlt Bsnlt Bsnlt Bsnlt Bsnlt Wk
Dartmouth Bsnlt Bsnlt Bsnlt Bsnlt Bsnlt Bsnlt Bsnlt Bsnlt Wy
Dartmouth Bsnlt Bsnlt Bsnlt Bsnlt Bsnlt Bsnlt Bsnlt Bsnlt Xrd
Dartmouth Bsnlt Bsnlt Bsnlt Bsnlt Bsnlt Bsnlt Bsnlt Bsnlt Yd
Dartmouth Bsnlt Bsnlt Bsnlt Bsnlt Bsnlt Bsnlt Bsnlt Bsnlt Zn
Dartmouth Bsnlt Bsnlt Bsnlt Bsnlt Bsnlt Bsnlt Bsnlt Bsnlt Bend
Dartmouth Bsnlt Bsnlt Bsnlt Bsnlt Bsnlt Bsnlt Bsnlt Bsnlt Blf
Dartmouth Bsnlt Bsnlt Bsnlt Bsnlt Bsnlt Bsnlt Bsnlt Bsnlt Bluff
Dartmouth Bsnlt Bsnlt Bsnlt Bsnlt Bsnlt Bsnlt Bsnlt Bsnlt Brk
Dartmouth Bsnlt Bsnlt Bsnlt Bsnlt Bsnlt Bsnlt Bsnlt Bsnlt Brn
Dartmouth Bsnlt Bsnlt Bsnlt Bsnlt Bsnlt Bsnlt Bsnlt Bsnlt Bsn
Dartmouth Bsnlt Bsnlt Bsnlt Bsnlt Bsnlt Bsnlt Bsnlt Bsnlt Bsnl
Dartmouth Bsnlt Bsnlt Bsnlt Bsnlt Bsnlt Bsnlt Bsnlt Bsnlt Bsnlt
Dartmouth Bsnlt Bsnlt Bsnlt Bsnlt Bsnlt Bsnlt Bsnlt Bsnlt Bsnlt Ln
Dartmouth Bsnlt Bsnlt Bsnlt Bsnlt Bsnlt Bsnlt Bsnlt Bsnlt Bsnlt Rd
Dartmouth Bsnlt Bsnlt Bsnlt Bsnlt Bsnlt Bsnlt Bsnlt Bsnlt Bsnlt Sq
Dartmouth Bsnlt Bsnlt Bsnlt Bsnlt Bsnlt Bsnlt Bsnlt Bsnlt Bsnlt Ter
Dartmouth Bsnlt Bsnlt Bsnlt Bsnlt Bsnlt Bsnlt Bsnlt Bsnlt Bsnlt Trl
Dartmouth Bsnlt Bsnlt Bsnlt Bsnlt Bsnlt Bsnlt Bsnlt Bsnlt Bsnlt Xing
Dartmouth Bsnlt Bsnlt Bsnlt Bsnlt Bsnlt Bsnlt Bsnlt Bsnlt Bsnlt Path
Dartmouth Bsnlt Bsnlt Bsnlt Bsnlt Bsnlt Bsnlt Bsnlt Bsnlt Bsnlt Run
Dartmouth Bsnlt Bsnlt Bsnlt Bsnlt Bsnlt Bsnlt Bsnlt Bsnlt Bsnlt Vw
Dartmouth Bsnlt Bsnlt Bsnlt Bsnlt Bsnlt Bsnlt Bsnlt Bsnlt Bsnlt Wk
Dartmouth Bsnlt Bsnlt Bsnlt Bsnlt Bsnlt Bsnlt Bsnlt Bsnlt Bsnlt Wy
Dartmouth Bsnlt Bsnlt Bsnlt Bsnlt Bsnlt Bsnlt Bsnlt Bsnlt Bsnlt Xrd
Dartmouth Bsnlt Bsnlt Bsnlt Bsnlt Bsnlt Bsnlt Bsnlt Bsnlt Bsnlt Yd
Dartmouth Bsnlt Bsnlt Bsnlt Bsnlt Bsnlt Bsnlt Bsnlt Bsnlt Bsnlt Zn
Dartmouth Bsnlt Bsnlt Bsnlt Bsnlt Bsnlt Bsnlt Bsnlt Bsnlt Bsnlt Bend
Dartmouth Bsnlt Bsnlt Bsnlt Bsnlt Bsnlt Bsnlt Bsnlt Bsnlt Bsnlt Blf
Dartmouth Bsnlt Bsnlt Bsnlt Bsnlt Bsnlt Bsnlt Bsnlt Bsnlt Bsnlt Bluff
Dartmouth Bsnlt Bsnlt Bsnlt Bsnlt Bsnlt Bsnlt Bsnlt Bsnlt Bsnlt Brk
Dartmouth Bsnlt Bsnlt Bsnlt Bsnlt Bsnlt Bsnlt Bsnlt Bsnlt Bsnlt Brn
Dartmouth Bsnlt Bsnlt Bsnlt Bsnlt Bsnlt Bsnlt Bsnlt Bsnlt Bsnlt Bsn
Dartmouth Bsnlt Bsnlt Bsnlt Bsnlt Bsnlt Bsnlt Bsnlt Bsnlt Bsnlt Bsnl
Dartmouth Bsnlt Bsnlt Bsnlt Bsnlt Bsnlt Bsnlt Bsnlt Bsnlt Bsnlt Bsnlt
Dartmouth Bsnlt Bsnlt Bsnlt Bsnlt Bsnlt Bsnlt Bsnlt Bsnlt Bsnlt Bsnlt Ln
Dartmouth Bsnlt Bsnlt Bsnlt Bsnlt Bsnlt Bsnlt Bsnlt Bsnlt Bsnlt Bsnlt Rd
Dartmouth Bsnlt Bsnlt Bsnlt Bsnlt Bsnlt Bsnlt Bsnlt Bsnlt Bsnlt Bsnlt Sq
Dartmouth Bsnlt Bsnlt Bsnlt Bsnlt Bsnlt Bsnlt Bsnlt Bsnlt Bsnlt Bsnlt Ter
Dartmouth Bsnlt Bsnlt Bsnlt Bsnlt Bsnlt Bsnlt Bsnlt Bsnlt Bsnlt Bsnlt Trl
Dartmouth Bsnlt Bsnlt Bsnlt Bsnlt Bsnlt Bsnlt Bsnlt Bsnlt Bsnlt Bsnlt Xing
Dartmouth Bsnlt Bsnlt Bsnlt Bsnlt Bsnlt Bsnlt Bsnlt Bsnlt Bsnlt Bsnlt Path
Dartmouth Bsnlt Bsnlt Bsnlt Bsnlt Bsnlt Bsnlt Bsnlt Bsnlt Bsnlt Bsnlt Run
Dartmouth Bsnlt Bsnlt Bsnlt Bsnlt Bsnlt Bsnlt Bsnlt Bsnlt Bsnlt Bsnlt Vw
Dartmouth Bsnlt Bsnlt Bsnlt Bsnlt Bsnlt Bsnlt Bsnlt Bsnlt Bsnlt Bsnlt Wk
Dartmouth Bsnlt Bsnlt Bsnlt Bsnlt Bsnlt Bsnlt Bsnlt Bsnlt Bsnlt Bsnlt Wy
Dartmouth Bsnlt Bsnlt Bsnlt Bsnlt Bsnlt Bsnlt Bsnlt Bsnlt Bsnlt Bsnlt Xrd
Dartmouth Bsnlt Bsnlt Bsnlt Bsnlt Bsnlt Bsnlt Bsnlt Bsnlt Bsnlt Bsnlt Yd
Dartmouth Bsnlt Bsnlt Bsnlt Bsnlt Bsnlt Bsnlt Bsnlt Bsnlt Bsnlt Bsnlt Zn
Dartmouth Bsnlt Bsnlt Bsnlt Bsnlt Bsnlt Bsnlt Bsnlt Bsnlt Bsnlt Bsnlt Bend
Dartmouth Bsnlt Bsnlt Bsnlt Bsnlt Bsnlt Bsnlt Bsnlt Bsnlt Bsnlt Bsnlt Blf
Dartmouth Bsnlt Bsnlt Bsnlt Bsnlt Bsnlt Bsnlt Bsnlt Bsnlt Bsnlt Bsnlt Bluff
Dartmouth Bsnlt Bsnlt Bsnlt Bsnlt Bsnlt Bsnlt Bsnlt Bsnlt Bsnlt Bsnlt Brk
Dartmouth Bsnlt Bsnlt Bsnlt Bsnlt Bsnlt Bsnlt Bsnlt Bsnlt Bsnlt Bsnlt Brn
Dartmouth Bsnlt Bsnlt Bsnlt Bsnlt Bsnlt Bsnlt Bsnlt Bsnlt Bsnlt Bsnlt Bsn
Dartmouth Bsnlt Bsnlt Bsnlt Bsnlt Bsnlt Bsnlt Bsnlt Bsnlt Bsnlt Bsnlt Bsnl
Dartmouth Bsnlt Bsnlt Bsnlt Bsnlt Bsnlt Bsnlt Bsnlt Bsnlt Bsnlt Bsnlt Bsnlt
Dartmouth Bsnlt Bsnlt Bsnlt Bsnlt Bsnlt Bsnlt Bsnlt Bsnlt Bsnlt Bsnlt Bsnlt Ln
Dartmouth Bsnlt Bsnlt Bsnlt Bsnlt Bsnlt Bsnlt Bsnlt Bsnlt Bsnlt Bsnlt Bsnlt Rd
Dartmouth Bsnlt Bsnlt Bsnlt Bsnlt Bsnlt Bsnlt Bsnlt Bsnlt Bsnlt Bsnlt Bsnlt Sq
Dartmouth Bsnlt Bsnlt Bsnlt Bsnlt Bsnlt Bsnlt Bsnlt Bsnlt Bsnlt Bsnlt Bsnlt Ter
Dartmouth Bsnlt Bsnlt Bsnlt Bsnlt Bsnlt Bsnlt Bsnlt Bsnlt Bsnlt Bsnlt Bsnlt Trl
Dartmouth Bsnlt Bsnlt Bsnlt Bsnlt Bsnlt Bsnlt Bsnlt Bsnlt Bsnlt Bsnlt Bsnlt Xing
Dartmouth Bsnlt Bsnlt Bsnlt Bsnlt Bsnlt Bsnlt Bsnlt Bsnlt Bsnlt Bsnlt Bsnlt Path
Dartmouth Bsnlt Bsnlt Bsnlt Bsnlt Bsnlt Bsnlt Bsnlt Bsnlt Bsnlt Bsnlt Bsnlt Run
Dartmouth Bsnlt Bsnlt Bsnlt Bsnlt Bsnlt Bsnlt Bsnlt Bsnlt Bsnlt Bsnlt Bsnlt Vw
Dartmouth Bsnlt Bsnlt Bsnlt Bsnlt Bsnlt Bsnlt Bsnlt Bsnlt Bsnlt Bsnlt Bsnlt Wk
Dartmouth Bsnlt Bsnlt Bsnlt Bsnlt Bsnlt Bsnlt Bsnlt Bsnlt Bsnlt Bsnlt Bsnlt Wy
Dartmouth Bsnlt Bsnlt Bsnlt Bsnlt Bsnlt Bsnlt Bsnlt Bsnlt Bsnlt Bsnlt Bsnlt Xrd
Dartmouth Bsnlt Bsnlt Bsnlt Bsnlt Bsnlt Bsnlt Bsnlt Bsnlt Bsnlt Bsnlt Bsnlt Yd
Dartmouth Bsnlt Bsnlt Bsnlt Bsnlt Bsnlt Bsnlt Bsnlt Bsnlt Bsnlt Bsnlt Bsnlt Zn
Dartmouth Bsnlt Bsnlt Bsnlt Bsnlt Bsnlt Bsnlt Bsnlt Bsnlt Bsnlt Bsnlt Bsnlt Bend
Dartmouth Bsnlt Bsnlt Bsnlt Bsnlt Bsnlt Bsnlt Bsnlt Bsnlt Bsnlt Bsnlt Bsnlt Blf
Dartmouth Bsnlt Bsnlt Bsnlt Bsnlt Bsnlt Bsnlt Bsnlt Bsnlt Bsnlt Bsnlt Bsnlt Bluff
Dartmouth Bsnlt Bsnlt Bsnlt Bsnlt Bsnlt Bsnlt Bsnlt Bsnlt Bsnlt Bsnlt Bsnlt Brk
Dartmouth Bsnlt Bsnlt Bsnlt Bsnlt Bsnlt Bsnlt Bsnlt Bsnlt Bsnlt Bsnlt Bsnlt Brn
Dartmouth Bsnlt Bsnlt Bsnlt Bsnlt Bsnlt Bsnlt Bsnlt Bsnlt Bsnlt Bsnlt Bsnlt Bsn
Dartmouth Bsnlt Bsnlt Bsnlt Bsnlt Bsnlt Bsnlt Bsnlt Bsnlt Bsnlt Bsnlt Bsnlt Bsnl
Dartmouth Bsnlt Bsnlt Bsnlt Bsnlt Bsnlt Bsnlt Bsnlt Bsnlt Bsnlt Bsnlt Bsnlt Bsnlt
Dartmouth Bsnlt Bsnlt Bsnlt Bsnlt Bsnlt Bsnlt Bsnlt Bsnlt Bsnlt Bsnlt Bsnlt Bsnlt Ln
Dartmouth Bsnlt Bsnlt Bsnlt Bsnlt Bsnlt Bsnlt Bsnlt Bsnlt Bsnlt Bsnlt Bsnlt Bsnlt Rd
Dartmouth Bsnlt Bsnlt Bsnlt Bsnlt Bsnlt Bsnlt Bsnlt Bsnlt Bsnlt Bsnlt Bsnlt Bsnlt Sq
Dartmouth Bsnlt Bsnlt Bsnlt Bsnlt Bsnlt Bsnlt Bsnlt Bsnlt Bsnlt Bsnlt Bsnlt Bsnlt Ter
Dartmouth Bsnlt Bsnlt Bsnlt Bsnlt Bsnlt Bsnlt Bsnlt Bsnlt Bsnlt Bsnlt Bsnlt Bsnlt Trl
Dartmouth Bsnlt Bsnlt Bsnlt Bsnlt Bsnlt Bsnlt Bsnlt Bsnlt Bsnlt Bsnlt Bsnlt Bsnlt Xing
Dartmouth Bsnlt Bsnlt Bsnlt Bsnlt Bsnlt Bsnlt Bsnlt Bsnlt Bsnlt Bsnlt Bsnlt Bsnlt Path
Dartmouth Bsnlt Bsnlt Bsnlt Bsnlt Bsnlt Bsnlt Bsnlt Bsnlt Bsnlt Bsnlt Bsnlt Bsnlt Run
Dartmouth Bsnlt Bsnlt Bsnlt Bsnlt Bsnlt Bsnlt Bsnlt Bsnlt Bsnlt Bsnlt Bsnlt Bsnlt Vw
Dartmouth Bsnlt Bsnlt Bsnlt Bsnlt Bsnlt Bsnlt Bsnlt Bsnlt Bsnlt Bsnlt Bsnlt Bsnlt Wk
Dartmouth Bsnlt Bsnlt Bsnlt Bsnlt Bsnlt Bsnlt Bsnlt Bsnlt Bsnlt Bsnlt Bsnlt Bsnlt Wy
Dartmouth Bsnlt Bsnlt Bsnlt Bsnlt Bsnlt Bsnlt Bsnlt Bsnlt Bsnlt Bsnlt Bsnlt Bsnlt Xrd
Dartmouth Bsnlt Bsnlt Bsnlt Bsnlt Bsnlt Bsnlt Bsnlt Bsnlt Bsnlt Bsnlt Bsnlt Bsnlt Yd
Dartmouth Bsnlt Bsnlt Bsnlt Bsnlt Bsnlt Bsnlt Bsnlt Bsnlt Bsnlt Bsnlt Bsnlt Bsnlt Zn
Dartmouth Bsnlt Bsnlt Bsnlt Bsnlt Bsnlt Bsnlt Bsnlt Bsnlt Bsnlt Bsnlt Bsnlt Bsnlt Bend
Dartmouth Bsnlt Bsnlt Bsnlt Bsnlt Bsnlt Bsnlt Bsnlt Bsnlt Bsnlt Bsnlt Bsnlt Bsnlt Blf
Dartmouth Bsnlt Bsnlt Bsnlt Bsnlt Bsnlt Bsnlt Bsnlt Bsnlt Bsnlt Bsnlt Bsnlt Bsnlt Bluff
Dartmouth Bsnlt Bsnlt Bsnlt Bsnlt Bsnlt Bsnlt Bsnlt Bsnlt Bsnlt Bsnlt Bsnlt Bsnlt Brk
Dartmouth Bsnlt Bsnlt Bsnlt Bsnlt Bsnlt Bsnlt Bsnlt Bsnlt Bsnlt Bsnlt Bsnlt Bsnlt Brn
Dartmouth Bsnlt Bsnlt Bsnlt Bsnlt Bsnlt Bsnlt Bsnlt Bsnlt Bsnlt Bsnlt Bsnlt Bsnlt Bsn
Dartmouth Bsnlt Bsnlt Bsnlt Bsnlt Bsnlt Bsnlt Bsnlt Bsnlt Bsnlt Bsnlt Bsnlt Bsnlt Bsnl
Dartmouth Bsnlt Bsnlt Bsnlt Bsnlt Bsnlt Bsnlt Bsnlt Bsnlt Bsnlt Bsnlt Bsnlt Bsnlt Bsnlt
Dartmouth Bsnlt Bsnlt Bsnlt Bsnlt Bsnlt Bsnlt Bsnlt Bsnlt Bsnlt Bsnlt Bsnlt Bsnlt Bsnlt Ln
Dartmouth Bsnlt Bsnlt Bsnlt Bsnlt Bsnlt Bsnlt Bsnlt Bsnlt Bsnlt Bsnlt Bsnlt Bsnlt Bsnlt Rd
Dartmouth Bsnlt Bsnlt Bsnlt Bsnlt Bsnlt Bsnlt Bsnlt Bsnlt Bsnlt Bsnlt Bsnlt Bsnlt Bsnlt Sq
Dartmouth Bsnlt Bsnlt Bsnlt Bsnlt Bsnlt Bsnlt Bsnlt Bsnlt Bsnlt Bsnlt Bsnlt Bsnlt Bsnlt Ter
Dartmouth Bsnlt Bsnlt Bsnlt Bsnlt Bsnlt Bsnlt Bsnlt Bsnlt Bsnlt Bsnlt Bsnlt Bsnlt Bsnlt Trl
Dartmouth Bsnlt Bsnlt Bsnlt Bsnlt Bsnlt Bsnlt Bsnlt Bsnlt Bsnlt Bsnlt Bsnlt Bsnlt Bsnlt Xing
Dartmouth Bsnlt Bsnlt Bsnlt Bsnlt Bsnlt Bsnlt Bsnlt Bsnlt Bsnlt Bsnlt Bsnlt Bsnlt Bsnlt Path
Dartmouth Bsnlt Bsnlt Bsnlt Bsnlt Bsnlt Bsnlt Bsnlt Bsnlt Bsnlt Bsnlt Bsnlt Bsnlt Bsnlt Run
Dartmouth Bsnlt Bsnlt Bsnlt Bsnlt Bsnlt Bsnlt Bsnlt Bsnlt Bsnlt Bsnlt Bsnlt Bsnlt Bsnlt Vw
Dartmouth Bsnlt Bsnlt Bsnlt Bsnlt Bsnlt Bsnlt Bsnlt Bsnlt Bsnlt Bsnlt Bsnlt Bsnlt Bsnlt Wk
Dartmouth Bsnlt Bsnlt Bsnlt Bsnlt Bsnlt Bsnlt Bsnlt Bsnlt Bsnlt Bsnlt Bsnlt Bsnlt Bsnlt Wy
Dartmouth Bsnlt Bsnlt Bsnlt Bsnlt Bsnlt Bsnlt Bsnlt Bsnlt Bsnlt Bsnlt Bsnlt Bsnlt Bsnlt Xrd
Dartmouth Bsnlt Bsnlt Bsnlt Bsnlt Bsnlt Bsnlt Bsnlt Bsnlt Bsnlt Bsnlt Bsnlt Bsnlt Bsnlt Yd
Dartmouth Bsnlt Bsnlt Bsnlt Bsnlt Bsnlt Bsnlt Bsnlt Bsnlt Bsnlt Bsnlt Bsnlt Bsnlt Bsnlt Zn
Dartmouth Bsnlt Bsnlt Bsnlt Bsnlt Bsnlt Bsnlt Bsnlt Bsnlt Bsnlt Bsnlt Bsnlt Bsnlt Bsnlt Bend
Dartmouth Bsnlt Bsnlt Bsnlt Bsnlt Bsnlt Bsnlt Bsnlt Bsnlt Bsnlt Bsnlt Bsnlt Bsnlt Bsnlt Blf
Dartmouth Bsnlt Bsnlt Bsnlt Bsnlt Bsnlt Bsnlt Bsnlt Bsnlt Bsnlt Bsnlt Bsnlt Bsnlt Bsnlt Bluff
Dartmouth Bsnlt Bsnlt Bsnlt Bsnlt Bsnlt Bsnlt Bsnlt Bsnlt Bsnlt Bsnlt Bsnlt Bsnlt Bsnlt Brk
Dartmouth Bsnlt Bsnlt Bsnlt Bsnlt Bsnlt Bsnlt Bsnlt Bsnlt Bsnlt Bsnlt Bsnlt Bsnlt Bsnlt Brn
Dartmouth Bsnlt Bsnlt Bsnlt Bsnlt Bsnlt Bsnlt Bsnlt Bsnlt Bsnlt Bsnlt Bsnlt Bsnlt Bsnlt Bsn
Dartmouth Bsnlt Bsnlt Bsnlt Bsnlt Bsnlt Bsnlt Bsnlt Bsnlt Bsnlt Bsnlt Bsnlt Bsnlt Bsnlt Bsnl
Dartmouth Bsnlt Bsnlt Bsnlt Bsnlt Bsnlt Bsnlt Bsnlt Bsnlt Bsnlt Bsnlt Bsnlt Bsnlt Bsnlt Bsnlt
Dartmouth Bsnlt Bsnlt Bsnlt Bsnlt Bsnlt Bsnlt Bsnlt Bsnlt Bsnlt Bsnlt Bsnlt Bsnlt Bsnlt Bsnlt Ln
Dartmouth Bsnlt Bsnlt Bsnlt Bsnlt Bsnlt Bsnlt Bsnlt Bsnlt Bsnlt Bsnlt Bsnlt Bsnlt Bsnlt Bsnlt Rd
Dartmouth Bsnlt Bsnlt Bsnlt Bsnlt Bsnlt Bsnlt Bsnlt Bsnlt Bsnlt Bsnlt Bsnlt Bsnlt Bsnlt Bsnlt Sq
Dartmouth Bsnlt Bsnlt Bsnlt Bsnlt Bsnlt Bsnlt Bsnlt Bsnlt Bsnlt Bsnlt Bsnlt Bsnlt Bsnlt Bsnlt Ter
Dartmouth Bsnlt

GOVERNMENTAL UNIT REFERENCE MAP (2020): Kent County, DE

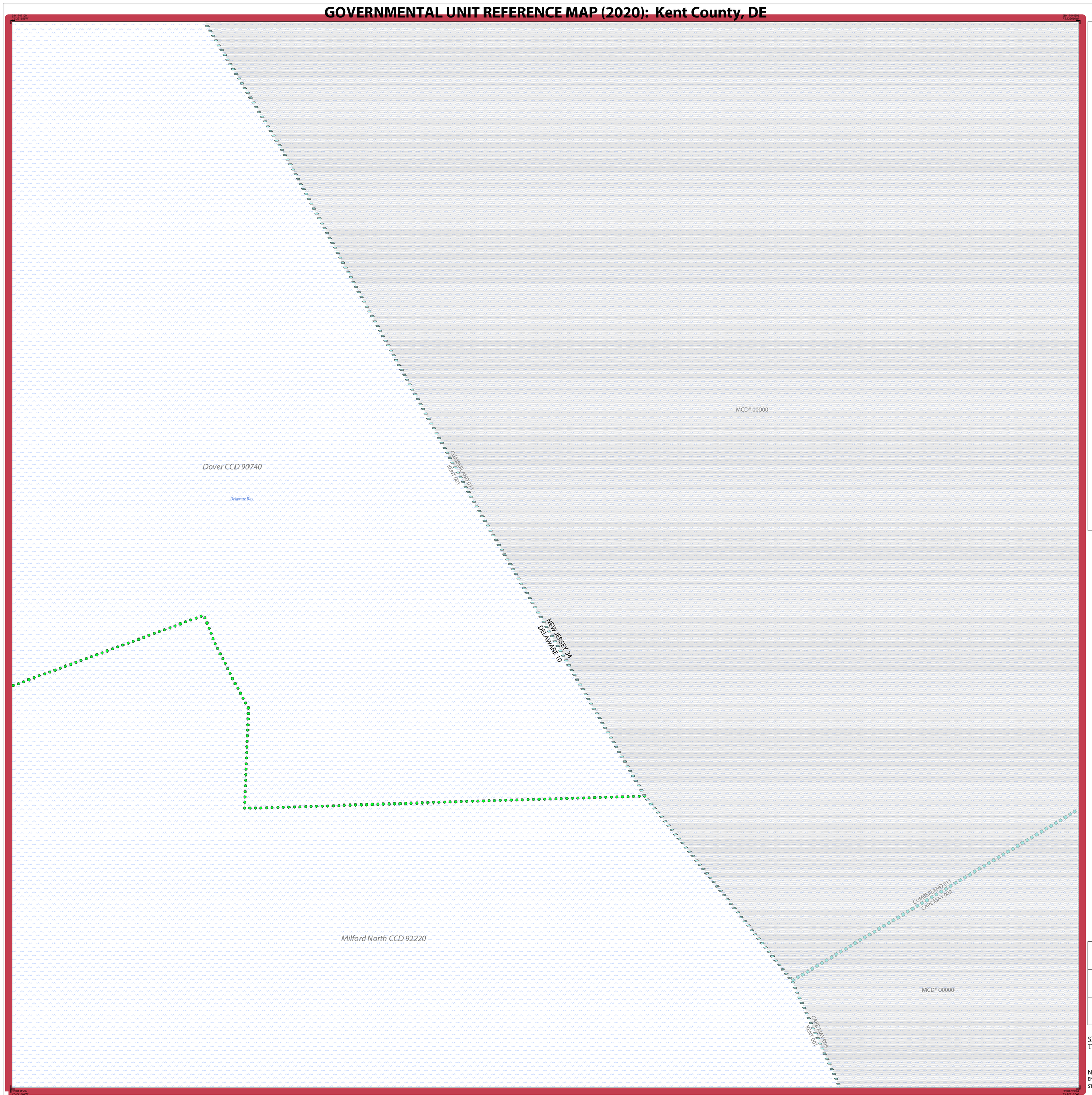

LEGEND

SYMBOL DESCRIPTION	SYMBOL	LABEL STYLE
Federal American Indian Reservation		L'ANSE RESERVATION (TA 1880)
Off-Reservation Trust Land		T1880
American Indian Tribal Subdivision		SHONTO (620)
Alaska Native Regional Corporation (ANRC)		*NANA ANRC 52120*
State (or statistically equivalent entity)		NEW YORK 36
County (or statistically equivalent entity)		ERIE 029
Minor Civil Division (MCD)[1]		Lee town 41460
Census County Division (CCD)[2]		*Jemez CCD 91650*
Consolidated City		MILFORD 47500
Incorporated Place[3]		Davis 18100
Census Designated Place (CDP)[2]		*Cochiti 16560*

DESCRIPTION	SYMBOL	DESCRIPTION	SYMBOL
Interstate	5	Water Body	*Pleasant Lake*
U.S. Highway	2	Swamp or Marsh	*Okefenokee Swamp*
State Highway	4	Glacier	*Bering Glacier*
Other Road	Marsh Ln	Airport, Airfield, or Helicopter Landing Pad	Dönärd Airfield
Cul-de-sac		College or University	Coll/Univ
Circle		Military	Fort Belvoir
Geographic Offset or Corridor		Prison or Juvenile Detention Center	P/JDC
4WD Trail, Stairway, Alley, Walkway, or Ferry		Cemetery	Powell Cmtry
Railroad	Southern RR	Golf Course	Pinehurst GlfCrs
Pipeline or Power Line		National Park or Forest	Yosemite NP
Ridge or Fence		Other Park	St Francis Park
Property Line or Nonvisible Boundary		Outside Subject Area	
Perennial Stream	*Tumbling Cr*	Inset Area	A1
Intermittent Stream	*Piney Cr*		
Mountain Peak or Hill	*Mt. Baker*		

Where state, county, and/or MCD/CCD boundaries coincide, the map shows the boundary symbol for only the highest-ranking of these boundaries. Where American Indian reservation and American Indian tribal subdivision boundaries coincide, the map shows only the American Indian reservation boundaries.

Entity names are followed by either their FIPS code or census code; parentheses indicate a census code.

1 "MCD*" indicates a false MCD. These are for Census Bureau use only.

2 The CCD and CDP boundaries represent statistical entities only and are not updated through the BAS.

3 Incorporated place name color corresponds to the incorporated place fill color.

Due to space limitations, some road names, along with other feature and geography names on the map, may not be shown.

The Census Bureau stores primary and alternate road names, but only primary road names are used to label the roads on these maps.

Key to Adjacent Sheets

5	6	
9	10	
13	14	

Sheet Location within Entity

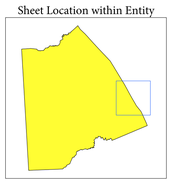

Sheet 10 of 17 PARENT sheets
Total Sheets: 21 (Index 1; Parent 17; Inset 3)

NAME: Kent County (001)
ENTITY TYPE: County or statistically equivalent entity
ST: Delaware (10)

INDEX OR PARENT SHEET #: 010
INSET SHEET #: 000000

2020 COUNTY REF MAP (PARENT)

5340210001000000010000000

All legal boundaries and names are as reported through the 2020 Boundary and Annexation Survey (BAS) and Boundary Validation Program (BVP). The boundaries shown on this map are for Census Bureau statistical data collection and tabulation purposes only; their depiction and designation for statistical purposes does not constitute a determination of jurisdictional authority or rights of ownership or entitlement.

Data Source: U.S. Census Bureau's MAF/TIGER database (TAB20), November 2020
Created by Geography Division: December 08, 2020

U.S. DEPARTMENT OF COMMERCE U.S. Census Bureau

Projection: Albers Equal Area Conic
Datum: NAD 83
Spheroid: GRS 80
1st Standard Parallel: 38 40 56
2nd Standard Parallel: 39 36 27
Central Meridian: -75 23 12
Latitude of Projection's Origin: 38 27 03
False Easting: 0
False Northing: 0

0 0.6 1.2 1.8 2.4 3 Kilometers
0 0.4 0.8 1.2 1.6 2 Miles
The plotted map scale is 1:20,000

N W E S

Boundary and Annexation Survey (BAS) ID: 21000100000
BAS Submission Deadline: March 1, 2021

PDF versions of the BAS maps are available at:
www.census.gov/programs-surveys/bas/geographies.html

For more information, or to request additional maps, please email geo.bas@census.gov, call 1-800-972-5651, or visit www.census.gov/programs-surveys/bas.html.

United States Census Bureau

GOVERNMENTAL UNIT REFERENCE MAP (2020): Kent County, DE

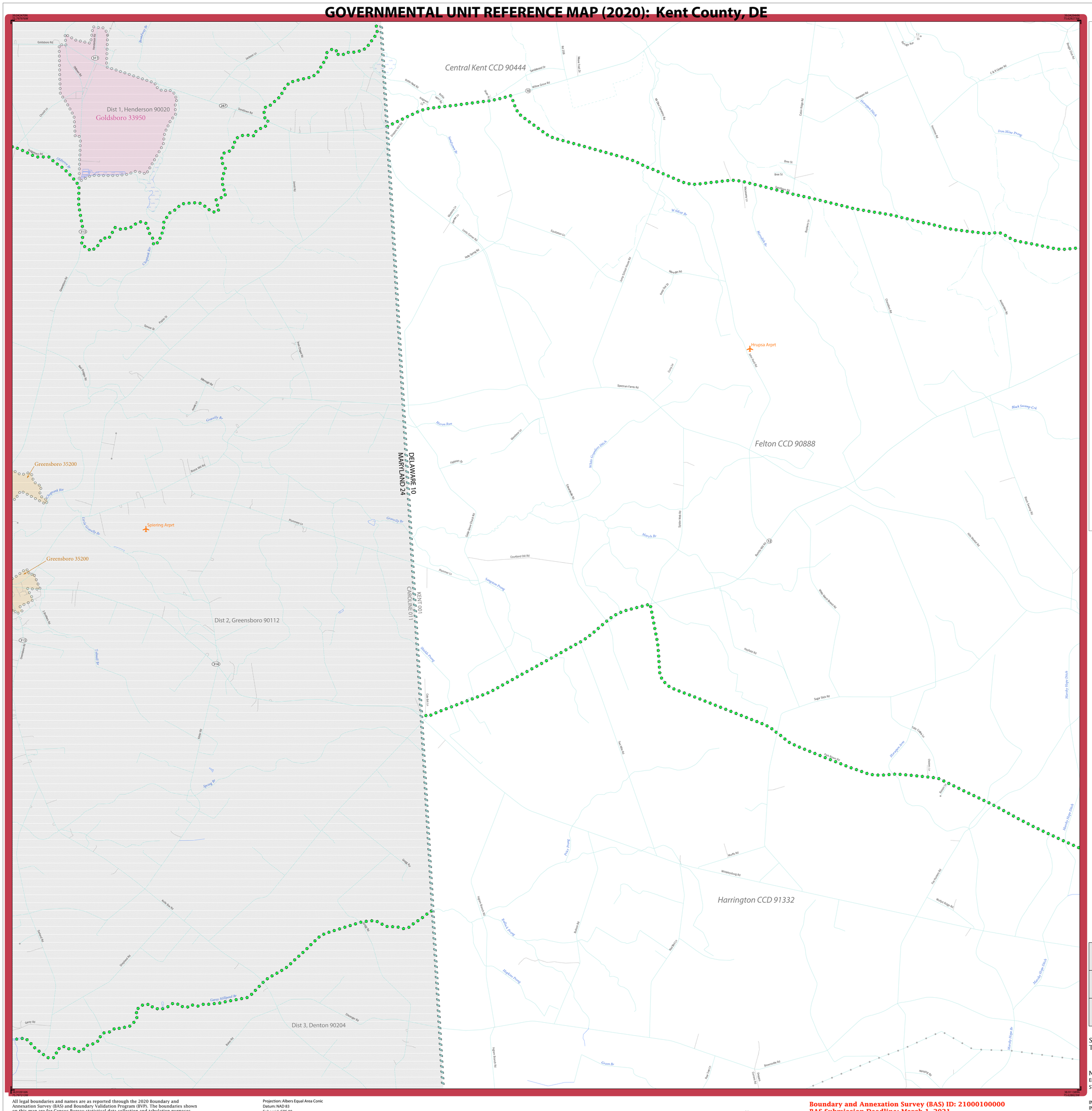

LEGEND

SYMBOL DESCRIPTION	SYMBOL	LABEL STYLE
Federal American Indian Reservation		L'ANSE RESERVATION (TA 1880)
Off-Reservation Trust Land		T1880
American Indian Tribal Subdivision		SHONTO (620)
Alaska Native Regional Corporation (ANRC)		NANA ANRC 52120
State (or statistically equivalent entity)		NEW YORK 36
County (or statistically equivalent entity)		ERIE 029
Minor Civil Division (MCD)[1]		Lee town 41460
Census County Division (CCD)[2]		Jemez CCD 91650
Consolidated City		MILFORD 47500
Incorporated Place[3]		Davis 18100
Census Designated Place (CDP)[2]		Cochiti 16560

DESCRIPTION	SYMBOL	DESCRIPTION	SYMBOL
Interstate	5	Water Body	Pleasant Lake
U.S. Highway	2	Swamp or Marsh	Okefenokee Swamp
State Highway	4	Glacier	Bering Glacier
Other Road	Marsh Ln	Airport, Airfield, or Helicopter Landing Pad	Donald Airport
Cul-de-sac		College or University	Coll/Univ
Circle		Military	Fort Belvoir
Geographic Offset or Corridor		Prison or Juvenile Detention Center	P/JDC
4WD Trail, Stairway, Alley, Walkway, or Ferry		Cemetery	Powell Cmtry
Railroad	Southern RR	Golf Course	Pinehurst Gl/Crs
Pipeline or Power Line		National Park or Forest	Yosemite NP
Ridge or Fence		Other Park	St Francis Park
Property Line or Nonvisible Boundary		Outside Subject Area	
Perennial Stream	Tumbling Cr	Inset Area	A1
Intermittent Stream	Piney Cr		
Mountain Peak or Hill	Mt. Baker		

Where state, county, and/or MCD/CCD boundaries coincide, the map shows the boundary symbol for only the highest-ranking of these boundaries. Where American Indian reservation and American Indian tribal subdivision boundaries coincide, the map shows only the American Indian reservation boundaries.

Entity names are followed by either their FIPS code or census code; parentheses indicate a census code.

1 'MCD*' indicates a false MCD. These are for Census Bureau use only.

2 The CCD and CDP boundaries represent statistical entities only and are not updated through the BAS.

3 Incorporated place name color corresponds to the incorporated place fill color.

Due to space limitations, some road names, along with other feature and geography names on the map, may not be shown.

The Census Bureau stores primary and alternate road names, but only primary road names are used to label the roads on these maps.

Key to Adjacent Sheets

	7	8
	11	12
	15	16

Sheet Location within Entity

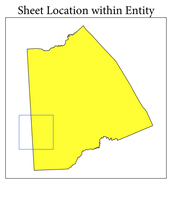

Sheet 11 of 17 PARENT sheets
Total Sheets: 21 (Index 1; Parent 17; Inset 3)

NAME: Kent County (001)
ENTITY TYPE: County or statistically equivalent entity
ST: Delaware (10)

INDEX OR PARENT SHEET #: 011
INSET SHEET #: 000000

2020 COUNTY REF MAP (PARENT)

5340210001000000110000 00

All legal boundaries and names are as reported through the 2020 Boundary and Annexation Survey (BAS) and Boundary Validation Program (BVP). The boundaries shown on this map are for Census Bureau statistical data collection and tabulation purposes only; their depiction and designation for statistical purposes does not constitute a determination of jurisdictional authority or rights of ownership or entitlement.

Data Source: U.S. Census Bureau's MAF/TIGER database (TAB20), November 2020
Created by Geography Division: December 08, 2020

U.S. DEPARTMENT OF COMMERCE U.S. Census Bureau

Projection: Albers Equal Area Conic
Datum: NAD 83
Spheroid: GRS 80
1st Standard Parallel: 38 40 56
2nd Standard Parallel: 39 36 27
Central Meridian: -75 23 12
Latitude of Projection's Origin: 38 27 03
False Easting: 0
False Northing: 0

0 0.6 1.2 1.8 2.4 3 Kilometers
0 0.4 0.8 1.2 1.6 2 Miles
The plotted map scale is 1:200,000

N W E S

Boundary and Annexation Survey (BAS) ID: 21000100000
BAS Submission Deadline: March 1, 2021

PDF versions of the BAS maps are available at:
www.census.gov/programs-surveys/bas/geographies.html

For more information, or to request additional maps, please email geo.bas@census.gov, call 1-800-972-5651, or visit www.census.gov/programs-surveys/bas/geographies.html.

United States Census Bureau

GOVERNMENTAL UNIT REFERENCE MAP (2020): Kent County, DE

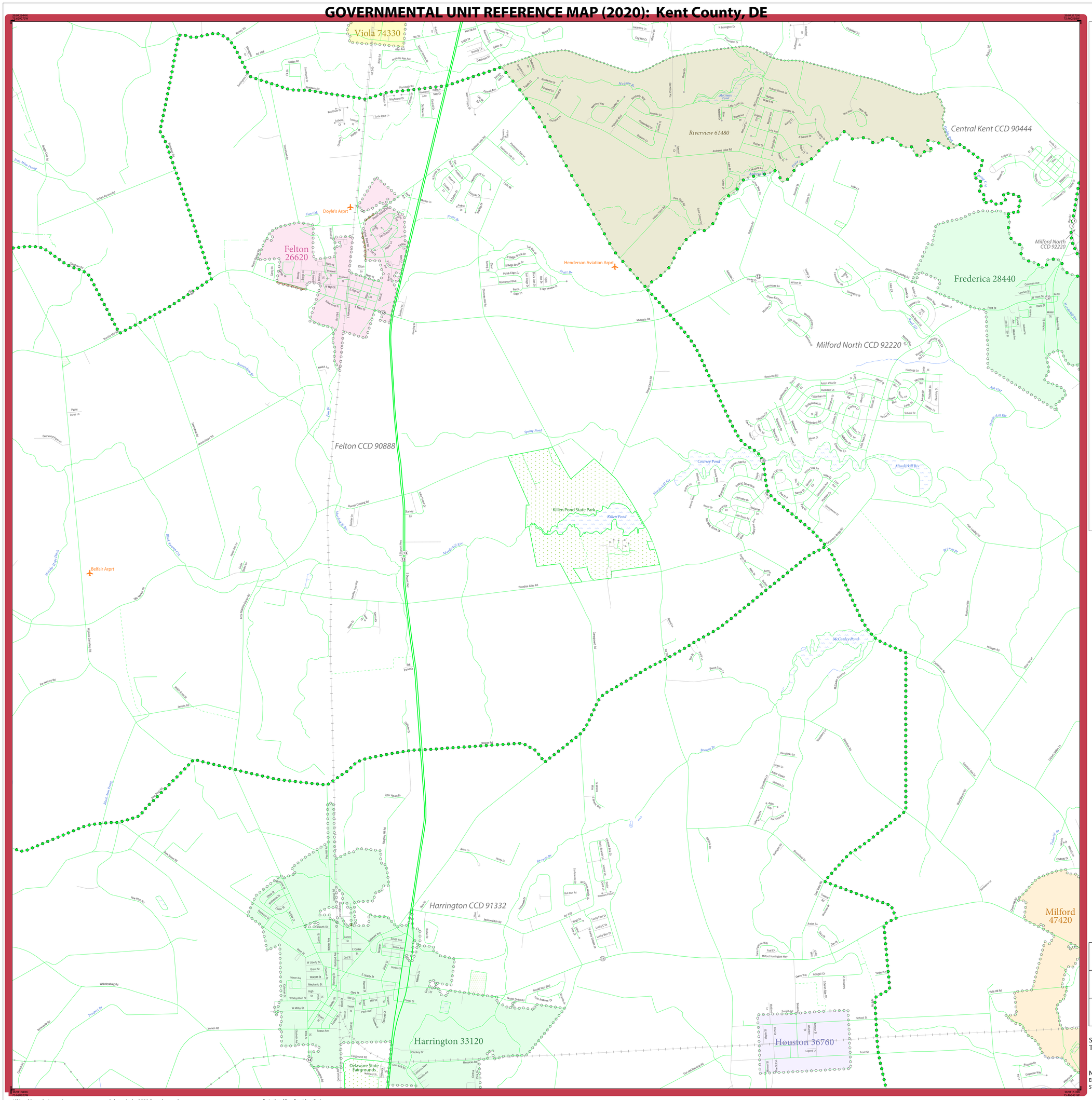

LEGEND

SYMBOL DESCRIPTION	SYMBOL	LABEL STYLE
Federal American Indian Reservation		L'ANSE RESERVATION (TA 1880)
Off-Reservation Trust Land		T1880
American Indian Tribal Subdivision		SHONTO (620)
Alaska Native Regional Corporation (ANRC)		NANA ANRC 52120
State (or statistically equivalent entity)		NEW YORK 36
County (or statistically equivalent entity)		ERIE 029
Minor Civil Division (MCD)[1]		Lee town 41460
Census County Division (CCD)[2]		Jemez CCD 91650
Consolidated City		MILFORD 47500
Incorporated Place[3]		Davis 18100
Census Designated Place (CDP)[2]		Cochiti 16560

DESCRIPTION	SYMBOL	DESCRIPTION	SYMBOL
Interstate	5	Water Body	Pleasant Lake
U.S. Highway	2	Swamp or Marsh	Okefenokee Swamp
State Highway	4	Glacier	Bering Glacier
Other Road	Marsh Ln	Airport, Airfield, or Helicopter Landing Pad	Dönard Airfield
Cul-de-sac		College or University	Coll/Univ
Circle		Military	Fort Belvoir
Geographic Offset or Corridor		Prison or Juvenile Detention Center	P/JDC
4WD Trail, Stairway, Alley, Walkway, or Ferry		Cemetery	Powell Cmtry
Railroad	Southern RR	Golf Course	Pinehurst Gl/Crs
Pipeline or Power Line		National Park or Forest	Yosemite NP
Ridge or Fence		Other Park	St Francis Park
Property Line or Nonvisible Boundary		Outside Subject Area	
Perennial Stream	Tumbling Cr	Inset Area	A1
Intermittent Stream	Piney Cr		
Mountain Peak or Hill	Mt. Baker		

Where state, county, and/or MCD/CCD boundaries coincide, the map shows the boundary symbol for only the highest-ranking of these boundaries. Where American Indian reservation and American Indian tribal subdivision boundaries coincide, the map shows only the American Indian reservation boundaries.

Entity names are followed by either their FIPS code or census code; parentheses indicate a census code.

1 'MCD*' indicates a false MCD. These are for Census Bureau use only.

2 The CCD and CDP boundaries represent statistical entities only and are not updated through the BAS.

3 Incorporated place name color corresponds to the incorporated place fill color.

Due to space limitations, some road names, along with other feature and geography names on the map, may not be shown.

The Census Bureau stores primary and alternate road names, but only primary road names are used to label the roads on these maps.

Key to Adjacent Sheets

7	8	9
11	12	13
15	16	17

Sheet Location within Entity

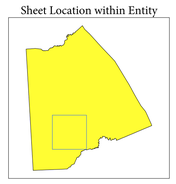

Sheet 12 of 17 PARENT sheets
Total Sheets: 21 (Index 1; Parent 17; Inset 3)

NAME: Kent County (001)
ENTITY TYPE: County or statistically equivalent entity
ST: Delaware (10)

INDEX OR PARENT SHEET #: 012
INSET SHEET #: 000000

2020 COUNTY REF MAP (PARENT)

5340210001000000012000000

All legal boundaries and names are as reported through the 2020 Boundary and Annexation Survey (BAS) and Boundary Validation Program (BVP). The boundaries shown on this map are for Census Bureau statistical data collection and tabulation purposes only; their depiction and designation for statistical purposes does not constitute a determination of jurisdictional authority or rights of ownership or entitlement.

Data Source: U.S. Census Bureau's MAF/TIGER database (TAB20), November 2020
Created by Geography Division: December 08, 2020

U.S. DEPARTMENT OF COMMERCE U.S. Census Bureau

Projection: Albers Equal Area Conic
Datum: NAD 83
Spheroid: GRS 80
1st Standard Parallel: 38 40 56
2nd Standard Parallel: 39 36 27
Central Meridian: -75 23 12
Latitude of Projection's Origin: 38 27 03
False Easting: 0
False Northing: 0

0 0.6 1.2 1.8 2.4 3 Kilometers
0 0.4 0.8 1.2 1.6 2 Miles
The plotted map scale is 1:20,000

N W E S

Boundary and Annexation Survey (BAS) ID: 21000100000
BAS Submission Deadline: March 1, 2021

PDF versions of the BAS maps are available at:
www.census.gov/programs-surveys/bas/geographies.html

For more information, or to request additional maps, please email geo.bas@census.gov, call 1-800-972-5651, or visit www.census.gov/programs-surveys/bas.html.

United States Census Bureau

GOVERNMENTAL UNIT REFERENCE MAP (2020): Kent County, DE

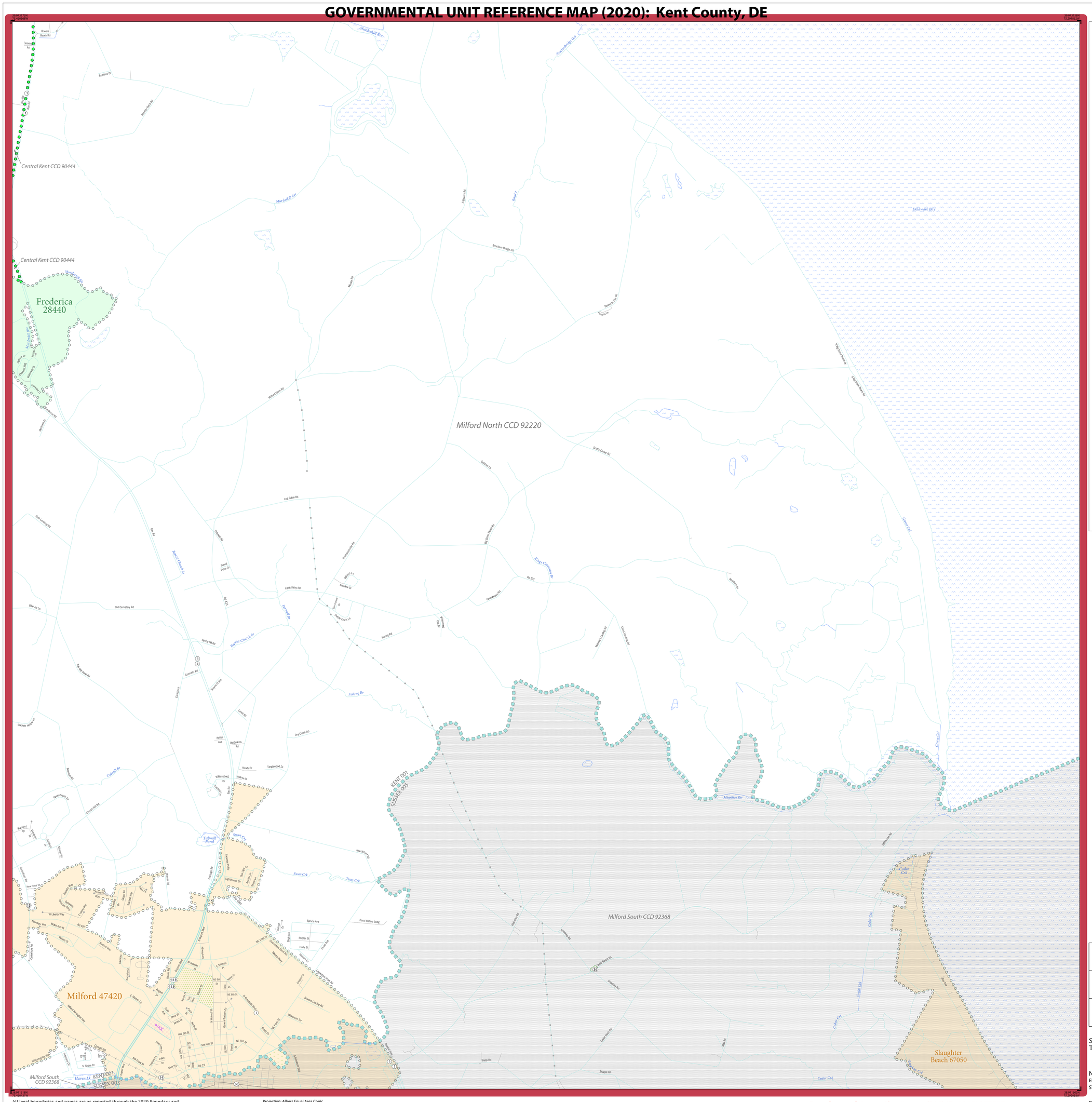

LEGEND

SYMBOL DESCRIPTION	SYMBOL	LABEL STYLE
Federal American Indian Reservation		L'ANSE RESERVATION (TA 1880)
Off-Reservation Trust Land		T1880
American Indian Tribal Subdivision		SHONTO (620)
Alaska Native Regional Corporation (ANRC)		NANA ANRC 52120
State (or statistically equivalent entity)		NEW YORK 36
County (or statistically equivalent entity)		ERIE 029
Minor Civil Division (MCD)[1]		Lee town 41460
Census County Division (CCD)[2]		Jemez CCD 91650
Consolidated City		MILFORD 47500
Incorporated Place[3]		Davis 18100
Census Designated Place (CDP)[2]		Cochiti 16560

DESCRIPTION	SYMBOL	DESCRIPTION	SYMBOL
Interstate	5	Water Body	Pleasant Lake
U.S. Highway	2	Swamp or Marsh	Okefenokee Swamp
State Highway	4	Glacier	Bering Glacier
Other Road	Marsh Ln	Airport, Airfield, or Helicopter Landing Pad	Dönärd Airport
Cul-de-sac		College or University	Coll/Univ
Circle		Military	Fort Belvoir
Geographic Offset or Corridor		Prison or Juvenile Detention Center	PJDC
4WD Trail, Stairway, Alley, Walkway, or Ferry		Cemetery	Powell Cmtry
Railroad	Southern RR	Golf Course	Pinehurst GlfCrs
Pipeline or Power Line		National Park or Forest	Yosemite NP
Ridge or Fence		Other Park	St Francis Park
Property Line or Nonvisible Boundary		Outside Subject Area	
Perennial Stream	Tumbling Cr	Inset Area	A1
Intermittent Stream	Piney Cr		
Mountain Peak or Hill	Mt. Baker		

Where state, county, and/or MCD/CCD boundaries coincide, the map shows the boundary symbol for only the highest-ranking of these boundaries. Where American Indian reservation and American Indian tribal subdivision boundaries coincide, the map shows only the American Indian reservation boundaries.

Entity names are followed by either their FIPS code or census code; parentheses indicate a census code.

1 "MCD" indicates a false MCD. These are for Census Bureau use only.

2 The CCD and CDP boundaries represent statistical entities only and are not updated through the BAS.

3 Incorporated place name color corresponds to the incorporated place fill color.

Due to space limitations, some road names, along with other feature and geography names on the map, may not be shown.

The Census Bureau stores primary and alternate road names, but only primary road names are used to label the roads on these maps.

Key to Adjacent Sheets

8	9	10
12	13	14
16	17	

Sheet Location within Entity

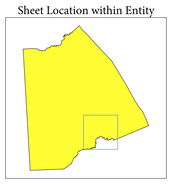

Sheet 13 of 17 PARENT sheets
Total Sheets: 21 (Index 1; Parent 17; Inset 3)

NAME: Kent County (001)
ENTITY TYPE: County or statistically equivalent entity
ST: Delaware (10)

INDEX OR PARENT SHEET #: 013
INSET SHEET #: 000000

2020 COUNTY REF MAP (PARENT)

5340210001000001300000 0

All legal boundaries and names are as reported through the 2020 Boundary and Annexation Survey (BAS) and Boundary Validation Program (BVP). The boundaries shown on this map are for Census Bureau statistical data collection and tabulation purposes only; their depiction and designation for statistical purposes does not constitute a determination of jurisdictional authority or rights of ownership or entitlement.

Data Source: U.S. Census Bureau's MAF/TIGER database (TAB20), November 2020
Created by Geography Division: December 08, 2020

U.S. DEPARTMENT OF COMMERCE U.S. Census Bureau

Projection: Albers Equal Area Conic
Datum: NAD 83
Spheroid: GRS 80
1st Standard Parallel: 38 40 56
2nd Standard Parallel: 39 36 27
Central Meridian: -75 23 12
Latitude of Projection's Origin: 38 27 03
False Easting: 0
False Northing: 0

0 0.6 1.2 1.8 2.4 3 Kilometers
0 0.4 0.8 1.2 1.6 2 Miles
The plotted map scale is 1:20,000

N W E S

Boundary and Annexation Survey (BAS) ID: 21000100000
BAS Submission Deadline: March 1, 2021

PDF versions of the BAS maps are available at:
www.census.gov/programs-surveys/bas/geographies.html

For more information, or to request additional maps, please email geo.bas@census.gov, call 1-800-972-5651, or visit www.census.gov/programs-surveys/bas.html.

United States Census Bureau

GOVERNMENTAL UNIT REFERENCE MAP (2020): Kent County, DE

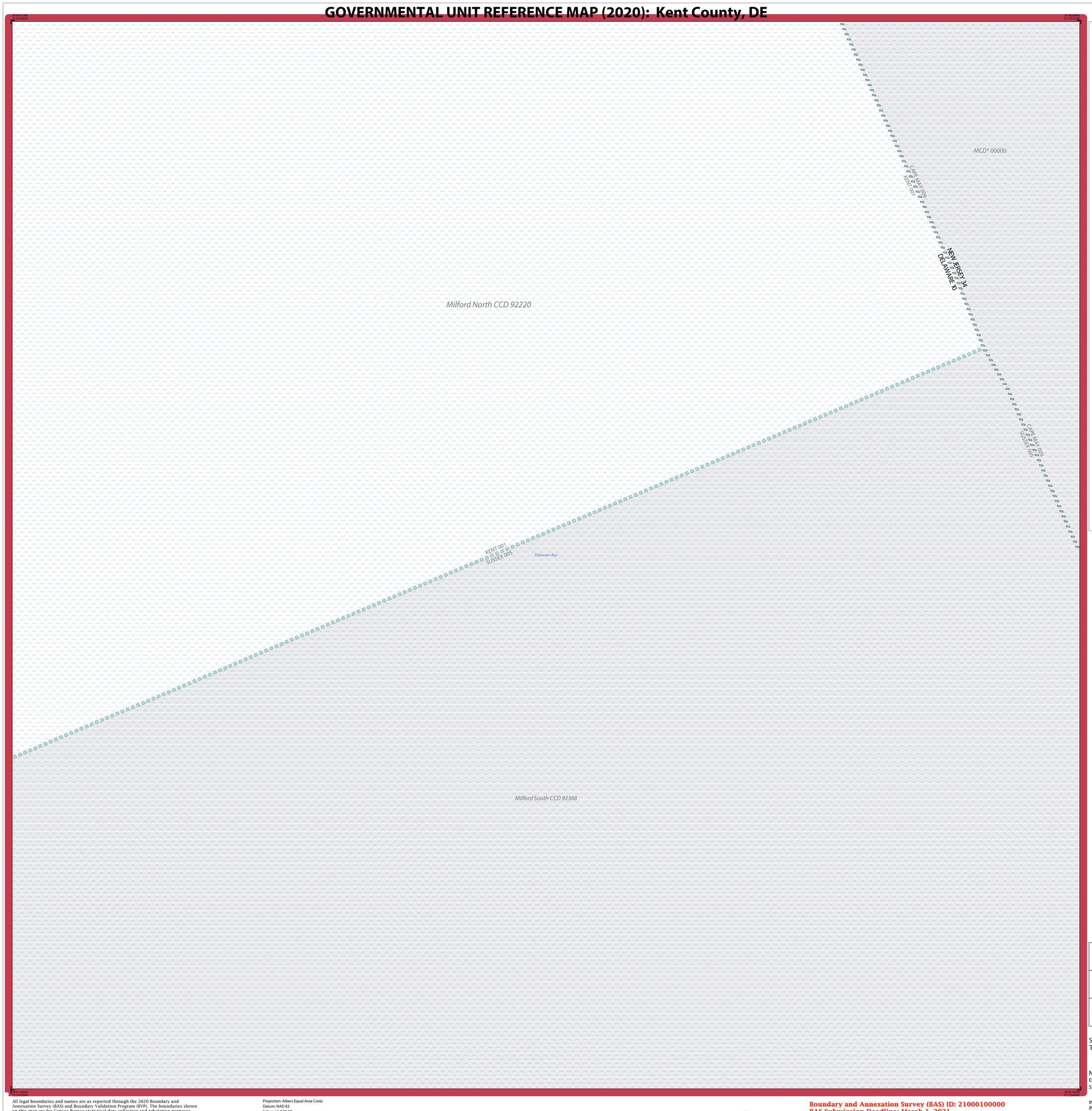

LEGEND

SYMBOL DESCRIPTION	SYMBOL	LABEL STYLE
Federal American Indian Reservation		L'ANSE RESERVATION (TA 1880)
Off-Reservation Trust Land		T1880
American Indian Tribal Subdivision		SHONTO (620)
Alaska Native Regional Corporation (ANRC)		*NANA ANRC 52120*
State (or statistically equivalent entity)		NEW YORK 36
County (or statistically equivalent entity)		ERIE 029
Minor Civil Division (MCD)[1]		Lee town 41460
Census County Division (CCD)[2]		*Jemez CCD 91650*
Consolidated City		MILFORD 47500
Incorporated Place[3]		Davis 18100
Census Designated Place (CDP)[2]		*Cochiti 16560*

DESCRIPTION	SYMBOL	DESCRIPTION	SYMBOL
Interstate	5	Water Body	*Pleasant Lake*
U.S. Highway	2	Swamp or Marsh	*Okefenokee Swamp*
State Highway	4	Glacier	*Bering Glacier*
Other Road	Marsh Ln	Airport, Airfield, or Helicopter Landing Pad	Donald Airport
Cul-de-sac		College or University	Coll/Univ
Circle		Military	Fort Belvoir
Geographic Offset or Corridor		Prison or Juvenile Detention Center	P/JDC
4WD Trail, Stairway, Alley, Walkway, or Ferry		Cemetery	Powell Cmtry
Railroad	Southern RR	Golf Course	Pinehurst GlfCrs
Pipeline or Power Line		National Park or Forest	Yosemite NP
Ridge or Fence		Other Park	St Francis Park
Property Line or Nonvisible Boundary		Outside Subject Area	
Perennial Stream	*Tumbling Cr*	Inset Area	A1
Intermittent Stream	*Piney Cr*		
Mountain Peak or Hill	*Mt. Baker*		

Where state, county, and/or MCD/CCD boundaries coincide, the map shows the boundary symbol for only the highest-ranking of these boundaries. Where American Indian reservation and American Indian tribal subdivision boundaries coincide, the map shows only the American Indian reservation boundaries.

Entity names are followed by either their FIPS code or census code; parentheses indicate a census code.

1 'MCD*' indicates a false MCD. These are for Census Bureau use only.

2 The CCD and CDP boundaries represent statistical entities only and are not updated through the BAS.

3 Incorporated place name color corresponds to the incorporated place fill color.

Due to space limitations, some road names, along with other feature and geography names on the map, may not be shown.

The Census Bureau stores primary and alternate road names, but only primary road names are used to label the roads on these maps.

Key to Adjacent Sheets

9	10	
13	14	
17		

Sheet Location within Entity

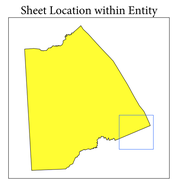

Sheet 14 of 17 PARENT sheets
Total Sheets: 21 (Index 1; Parent 17; Inset 3)

NAME: Kent County (001)
ENTITY TYPE: County or statistically equivalent entity
ST: Delaware (10)

INDEX OR PARENT SHEET #: 014
INSET SHEET #: 000000

2020 COUNTY REF MAP (PARENT)

5340210001000000014000000

All legal boundaries and names are as reported through the 2020 Boundary and Annexation Survey (BAS) and Boundary Validation Program (BVP). The boundaries shown on this map are for Census Bureau statistical data collection and tabulation purposes only; their depiction and designation for statistical purposes does not constitute a determination of jurisdictional authority or rights of ownership or entitlement.

Data Source: U.S. Census Bureau's MAF/TIGER database (TAB20), November 2020
Created by Geography Division: December 08, 2020

U.S. DEPARTMENT OF COMMERCE U.S. Census Bureau

Projection: Albers Equal Area Conic
Datum: NAD 83
Spheroid: GRS 80
1st Standard Parallel: 38 40 56
2nd Standard Parallel: 39 36 27
Central Meridian: -75 23 12
Latitude of Projection's Origin: 38 27 03
False Easting: 0
False Northing: 0

0 0.6 1.2 1.8 2.4 3 Kilometers
0 0.4 0.8 1.2 1.6 2 Miles
The plotted map scale is 1:20,000

N W E S

Boundary and Annexation Survey (BAS) ID: 21000100000
BAS Submission Deadline: March 1, 2021

PDF versions of the BAS maps are available at:
www.census.gov/programs-surveys/bas/geographies.html

For more information, or to request additional maps, please email geo.bas@census.gov, call 1-800-972-5651, or visit www.census.gov/programs-surveys/bas.html.

United States Census Bureau

GOVERNMENTAL UNIT REFERENCE MAP (2020): Kent County, DE

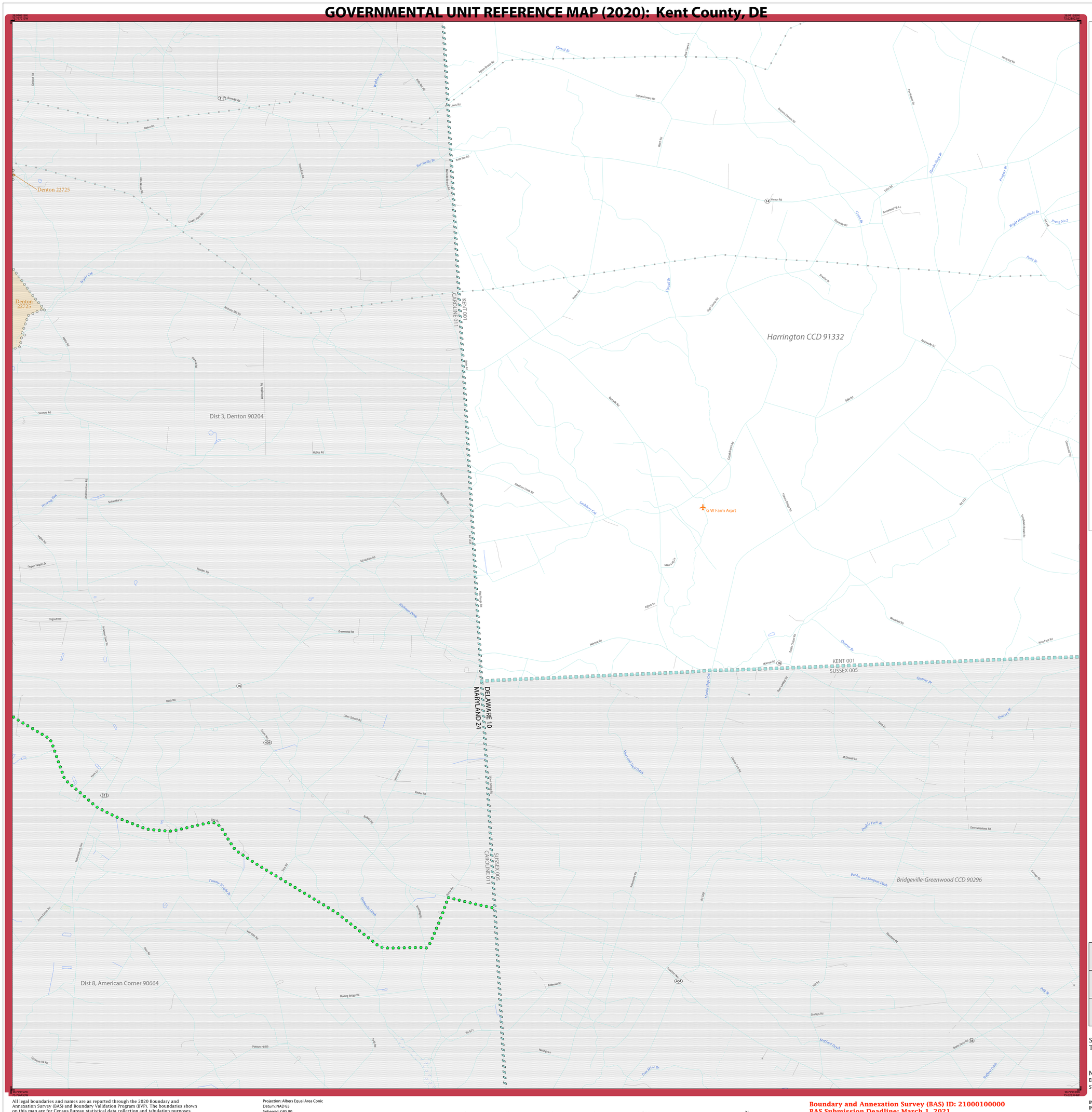

LEGEND

SYMBOL DESCRIPTION	SYMBOL	LABEL STYLE
Federal American Indian Reservation		L'ANSE RESERVATION (TA 1880)
Off-Reservation Trust Land		T1880
American Indian Tribal Subdivision		SHONTO (620)
Alaska Native Regional Corporation (ANRC)		*NANA ANRC 52120*
State (or statistically equivalent entity)		NEW YORK 36
County (or statistically equivalent entity)		ERIE 029
Minor Civil Division (MCD)[1]		Lee town 41460
Census County Division (CCD)[2]		*Jemez CCD 91650*
Consolidated City		MILFORD 47500
Incorporated Place[3]		Davis 18100
Census Designated Place (CDP)[2]		*Cochiti 16560*

DESCRIPTION	SYMBOL	DESCRIPTION	SYMBOL
Interstate	5	Water Body	*Pleasant Lake*
U.S. Highway	2	Swamp or Marsh	*Okefenokee Swamp*
State Highway	4	Glacier	*Bering Glacier*
Other Road	Marsh Ln	Airport, Airfield, or Helicopter Landing Pad	*Donald Airport*
Cul-de-sac		College or University	Coll/Univ
Circle		Military	Fort Belvoir
Geographic Offset or Corridor		Prison or Juvenile Detention Center	P/JDC
4WD Trail, Stairway, Alley, Walkway, or Ferry		Cemetery	Powell Cmtry
Railroad	Southern RR	Golf Course	Pinehurst GlfCrs
Pipeline or Power Line		National Park or Forest	Yosemite NP
Ridge or Fence		Other Park	St Francis Park
Property Line or Nonvisible Boundary		Outside Subject Area	
Perennial Stream	*Tumbling Cr*	Inset Area	A1
Intermittent Stream	*Piney Cr*		
Mountain Peak or Hill	*Mt. Baker*		

Where state, county, and/or MCD/CCD boundaries coincide, the map shows the boundary symbol for only the highest-ranking of these boundaries. Where American Indian reservation and American Indian tribal subdivision boundaries coincide, the map shows only the American Indian reservation boundaries.

Entity names are followed by either their FIPS code or census code; parentheses indicate a census code.

1 'MCD*' indicates a false MCD. These are for Census Bureau use only.

2 The CCD and CDP boundaries represent statistical entities only and are not updated through the BAS.

3 Incorporated place name color corresponds to the incorporated place fill color.

Due to space limitations, some road names, along with other feature and geography names on the map, may not be shown.

The Census Bureau stores primary and alternate road names, but only primary road names are used to label the roads on these maps.

Key to Adjacent Sheets

	11	12
	15	16

Sheet Location within Entity

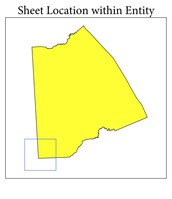

Sheet 15 of 17 PARENT sheets
Total Sheets: 21 (Index 1; Parent 17; Inset 3)

NAME: Kent County (001)
ENTITY TYPE: County or statistically equivalent entity
ST: Delaware (10)

INDEX OR PARENT SHEET #: 015
INSET SHEET #: 000000

2020 COUNTY REF MAP (PARENT)

5340210001000000015000000

All legal boundaries and names are as reported through the 2020 Boundary and Annexation Survey (BAS) and Boundary Validation Program (BVP). The boundaries shown on this map are for Census Bureau statistical data collection and tabulation purposes only; their depiction and designation for statistical purposes does not constitute a determination of jurisdictional authority or rights of ownership or entitlement.

Data Source: U.S. Census Bureau's MAF/TIGER database (TAB20), November 2020
Created by: Geography Division: December 08, 2020

U.S. DEPARTMENT OF COMMERCE U.S. Census Bureau

Projection: Albers Equal Area Conic
Datum: NAD 83
Spheroid: GRS 80
1st Standard Parallel: 38 40 56
2nd Standard Parallel: 39 36 27
Central Meridian: -75 23 12
Latitude of Projection's Origin: 38 27 03
False Easting: 0
False Northing: 0

0 0.6 1.2 1.8 2.4 3 Kilometers
0 0.4 0.8 1.2 1.6 2 Miles
The plotted map scale is 1:20,000

N W E S

Boundary and Annexation Survey (BAS) ID: 21000100000
BAS Submission Deadline: March 1, 2021

PDF versions of the BAS maps are available at: www.census.gov/programs-surveys/bas/geographies.html

For more information, or to request additional maps, please email geo.bas@census.gov, call 1-800-972-5651, or visit www.census.gov/programs-surveys/bas.html.

GOVERNMENTAL UNIT REFERENCE MAP (2020): Kent County, DE

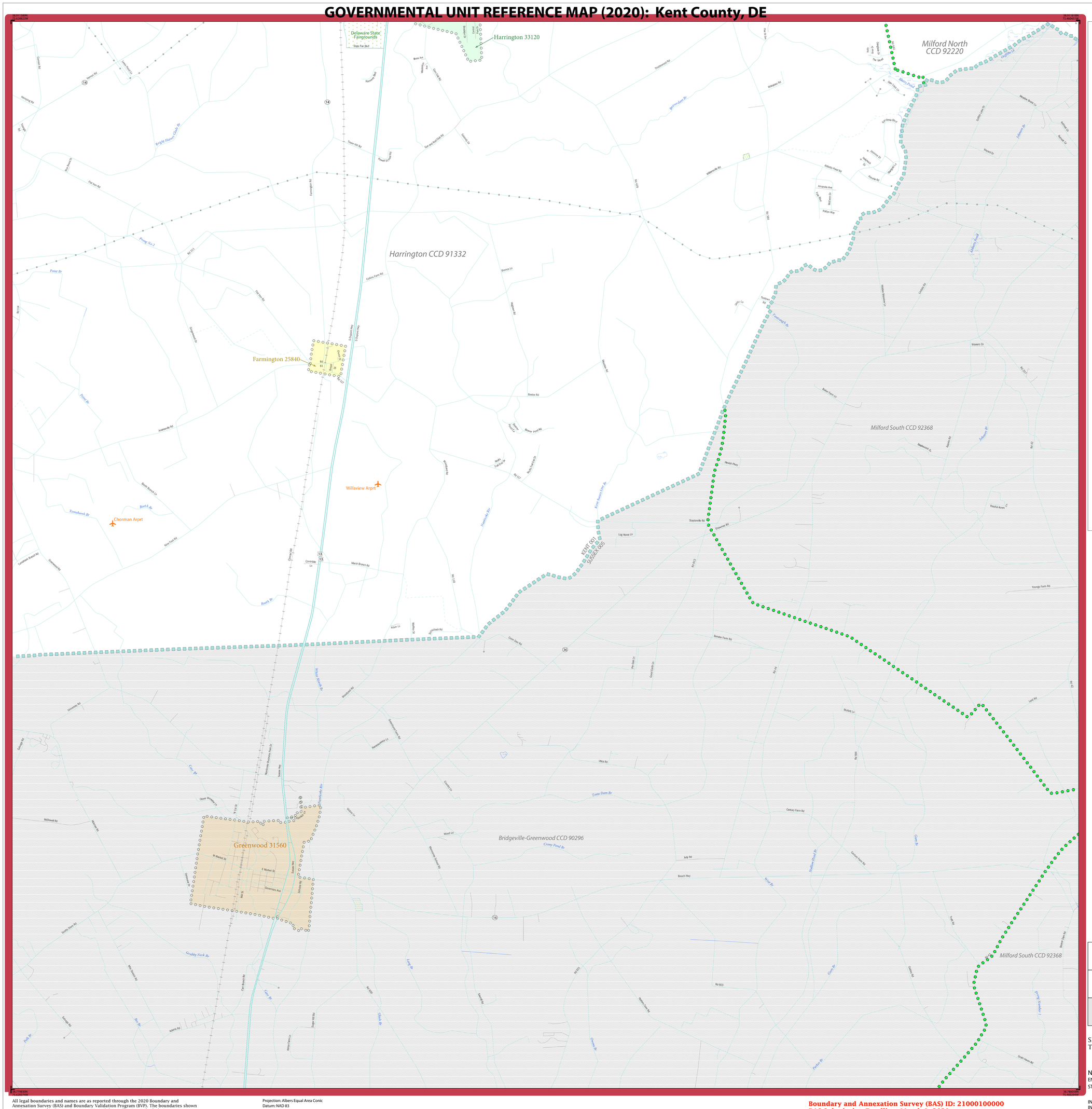

LEGEND

SYMBOL DESCRIPTION	SYMBOL	LABEL STYLE
Federal American Indian Reservation		L'ANSE RESERVATION (TA 1880)
Off-Reservation Trust Land		T1880
American Indian Tribal Subdivision		SHONTO (620)
Alaska Native Regional Corporation (ANRC)		NANA ANRC 52120
State (or statistically equivalent entity)		NEW YORK 36
County (or statistically equivalent entity)		ERIE 029
Minor Civil Division (MCD)[1]		Lee town 41460
Census County Division (CCD)[2]		Jemez CCD 91650
Consolidated City		MILFORD 47500
Incorporated Place[3]		Davis 18100
Census Designated Place (CDP)[2]		Cochiti 16560

DESCRIPTION	SYMBOL
Interstate	
U.S. Highway	
State Highway	
Other Road	Marsh Ln
Cul-de-sac	
Circle	
Geographic Offset or Corridor	
4WD Trail, Stairway, Alley, Walkway, or Ferry	
Railroad	Southern RR
Pipeline or Power Line	
Ridge or Fence	
Property Line or Nonvisible Boundary	
Perennial Stream	Tumbling Cr
Intermittent Stream	Piney Cr
Mountain Peak or Hill	Mt. Baker

DESCRIPTION	SYMBOL
Water Body	Pleasant Lake
Swamp or Marsh	Okefenokee Swamp
Glacier	Bering Glacier
Airport, Airfield, or Helicopter Landing Pad	Dónard Airfoil
College or University	Coll/Univ
Military	Fort Belvoir
Prison or Juvenile Detention Center	P/JDC
Cemetery	Powell Cmtry
Golf Course	Pinehurst GlfCrs
National Park or Forest	Yosemite NP
Other Park	St Francis Park
Outside Subject Area	
Inset Area	A1

Where state, county, and/or MCD/CCD boundaries coincide, the map shows the boundary symbol for only the highest-ranking of these boundaries. Where American Indian reservation and American Indian tribal subdivision boundaries coincide, the map shows only the American Indian reservation boundaries.

Entity names are followed by either their FIPS code or census code; parentheses indicate a census code.

1 'MCD*' indicates a false MCD. These are for Census Bureau use only.

2 The CCD and CDP boundaries represent statistical entities only and are not updated through the BAS.

3 Incorporated place name color corresponds to the incorporated place fill color.

Due to space limitations, some road names, along with other feature and geography names on the map, may not be shown.

The Census Bureau stores primary and alternate road names, but only primary road names are used to label the roads on these maps.

Key to Adjacent Sheets

11	12	13
15	16	17

Sheet Location within Entity

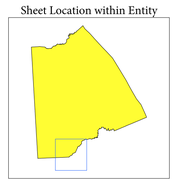

Sheet 16 of 17 PARENT sheets
Total Sheets: 21 (Index 1; Parent 17; Inset 3)

NAME: Kent County (001)
ENTITY TYPE: County or statistically equivalent entity
ST: Delaware (10)

INDEX OR PARENT SHEET #: 016
INSET SHEET #: 000000

2020 COUNTY REF MAP (PARENT)

5340210001000000160000 00

All legal boundaries and names are as reported through the 2020 Boundary and Annexation Survey (BAS) and Boundary Validation Program (BVP). The boundaries shown on this map are for Census Bureau statistical data collection and tabulation purposes only; their depiction and designation for statistical purposes does not constitute a determination of jurisdictional authority or rights of ownership or entitlement.

Data Source: U.S. Census Bureau's MAF/TIGER database (TAB20), November 2020
Created by Geography Division: December 08, 2020

U.S. DEPARTMENT OF COMMERCE U.S. Census Bureau

Projection: Albers Equal Area Conic
Datum: NAD 83
Spheroid: GRS 80
1st Standard Parallel: 38 40 56
2nd Standard Parallel: 39 36 27
Central Meridian: -75 23 12
Latitude of Projection's Origin: 38 27 03
False Easting: 0
False Northing: 0

0 0.6 1.2 1.8 2.4 3 Kilometers
0 0.4 0.8 1.2 1.6 2 Miles
The plotted map scale is 1:20,000

N W E S

Boundary and Annexation Survey (BAS) ID: 21000100000
BAS Submission Deadline: March 1, 2021

PDF versions of the BAS maps are available at:
www.census.gov/programs-surveys/bas/geographies.html

For more information, or to request additional maps, please email geo.bas@census.gov, call 1-800-972-5651, or visit www.census.gov/programs-surveys/bas.html.

United States Census Bureau

GOVERNMENTAL UNIT REFERENCE MAP (2020): Kent County, DE

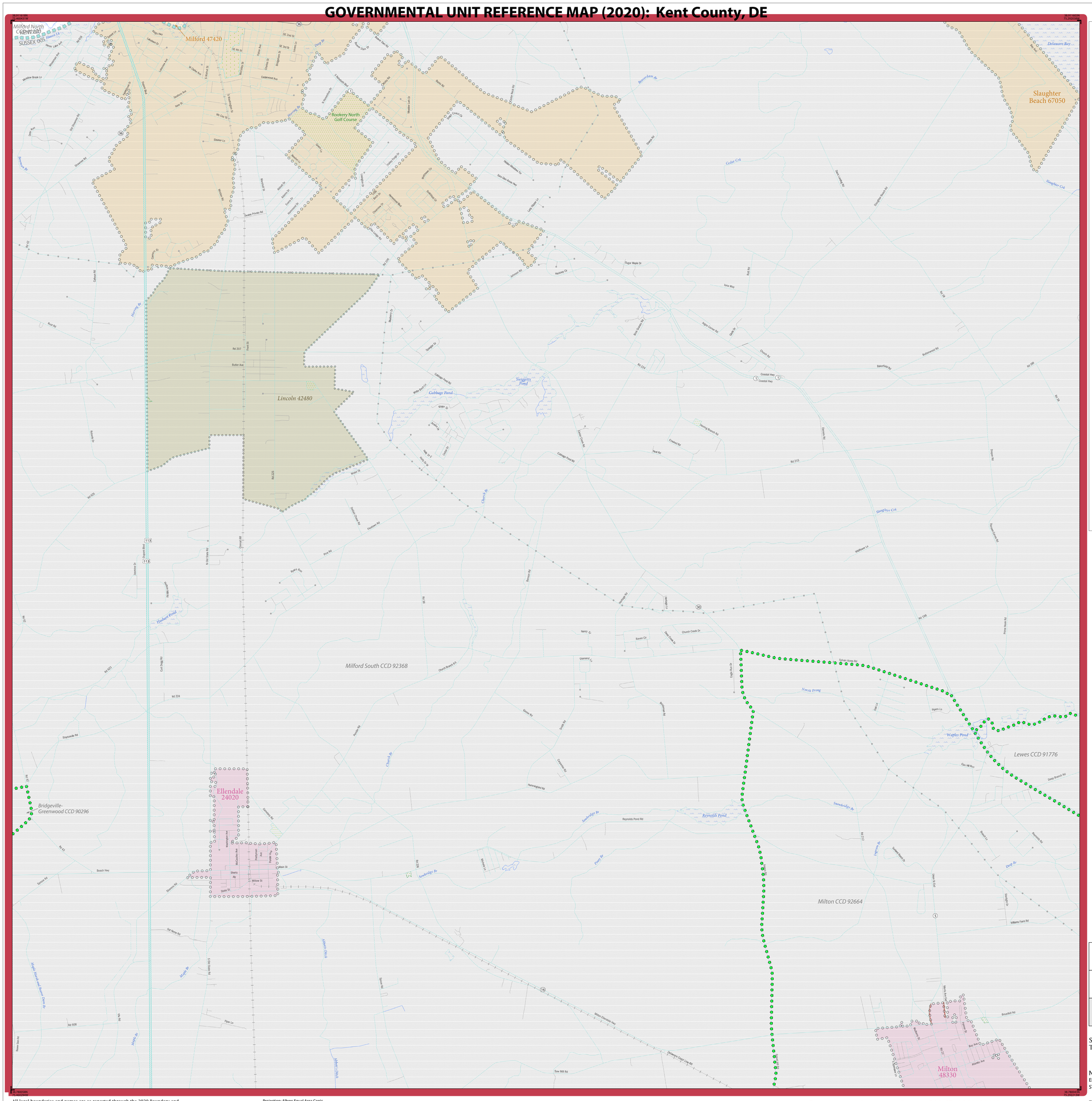

LEGEND

SYMBOL DESCRIPTION	SYMBOL	LABEL STYLE
Federal American Indian Reservation		L'ANSE RESERVATION (TA 1880)
Off-Reservation Trust Land		T1880
American Indian Tribal Subdivision		SHONTO (620)
Alaska Native Regional Corporation (ANRC)		*NANA ANRC 52120*
State (or statistically equivalent entity)		NEW YORK 36
County (or statistically equivalent entity)		ERIE 029
Minor Civil Division (MCD)[1]		Lee town 41460
Census County Division (CCD)[2]		*Jemez CCD 91650*
Consolidated City		MILFORD 47500
Incorporated Place[3]		Davis 18100
Census Designated Place (CDP)[2]		*Cochiti 16560*

DESCRIPTION	SYMBOL
Interstate	
U.S. Highway	
State Highway	
Other Road	Marsh Ln
Cul-de-sac	
Circle	
Geographic Offset or Corridor	
4WD Trail, Stairway, Alley, Walkway, or Ferry	
Railroad	Southern RR
Pipeline or Power Line	
Ridge or Fence	
Property Line or Nonvisible Boundary	
Perennial Stream	Tumbling Cr
Intermittent Stream	Piney Cr
Mountain Peak or Hill	Mt. Baker

DESCRIPTION	SYMBOL
Water Body	Pleasant Lake
Swamp or Marsh	Okefenokee Swamp
Glacier	Bering Glacier
Airport, Airfield, or Helicopter Landing Pad	Dónard Airport
College or University	Coll/Univ
Military	Fort Belvoir
Prison or Juvenile Detention Center	P/JDC
Cemetery	Powell Cmtry
Golf Course	Pinehurst GlfCrs
National Park or Forest	Yosemite NP
Other Park	St Francis Park
Outside Subject Area	
Inset Area	A1

Where state, county, and/or MCD/CCD boundaries coincide, the map shows the boundary symbol for only the highest-ranking of these boundaries. Where American Indian reservation and American Indian tribal subdivision boundaries coincide, the map shows only the American Indian reservation boundaries.

Entity names are followed by either their FIPS code or census code; parentheses indicate a census code.

1 'MCD*' indicates a false MCD. These are for Census Bureau use only.

2 The CCD and CDP boundaries represent statistical entities only and are not updated through the BAS.

3 Incorporated place name color corresponds to the incorporated place fill color.

Due to space limitations, some road names, along with other feature and geography names on the map, may not be shown.

The Census Bureau stores primary and alternate road names, but only primary road names are used to label the roads on these maps.

Key to Adjacent Sheets

12	13	14
16	17	

Sheet Location within Entity

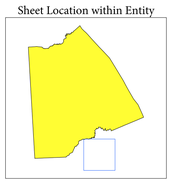

Sheet 17 of 17 PARENT sheets
Total Sheets: 21 (Index 1; Parent 17; Inset 3)

NAME: Kent County (001)
ENTITY TYPE: County or statistically equivalent entity
ST: Delaware (10)

INDEX OR PARENT SHEET #: 017
INSET SHEET #: 000000

2020 COUNTY REF MAP (PARENT)

5340210001000001700000 0

All legal boundaries and names are as reported through the 2020 Boundary and Annexation Survey (BAS) and Boundary Validation Program (BVP). The boundaries shown on this map are for Census Bureau statistical data collection and tabulation purposes only; their depiction and designation for statistical purposes does not constitute a determination of jurisdictional authority or rights of ownership or entitlement.

Data Source: U.S. Census Bureau's MAF/TIGER database (TAB20), November 2020
Created by Geography Division: December 08, 2020

U.S. DEPARTMENT OF COMMERCE U.S. Census Bureau

Projection: Albers Equal Area Conic
Datum: NAD 83
Spheroid: GRS 80
1st Standard Parallel: 38 40 56
2nd Standard Parallel: 39 36 27
Central Meridian: -75 23 12
Latitude of Projection's Origin: 38 27 03
False Easting: 0
False Northing: 0

0 0.6 1.2 1.8 2.4 3 Kilometers
0 0.4 0.8 1.2 1.6 2 Miles
The plotted map scale is 1:20,000

N W E S

Boundary and Annexation Survey (BAS) ID: 21000100000
BAS Submission Deadline: March 1, 2021

PDF versions of the BAS maps are available at: www.census.gov/programs-surveys/bas/geographies.html

For more information, or to request additional maps, please email geo.bas@census.gov, call 1-800-972-5651, or visit www.census.gov/programs-surveys/bas.html.

United States Census Bureau

GOVERNMENTAL UNIT REFERENCE MAP (2020): Kent County, DE

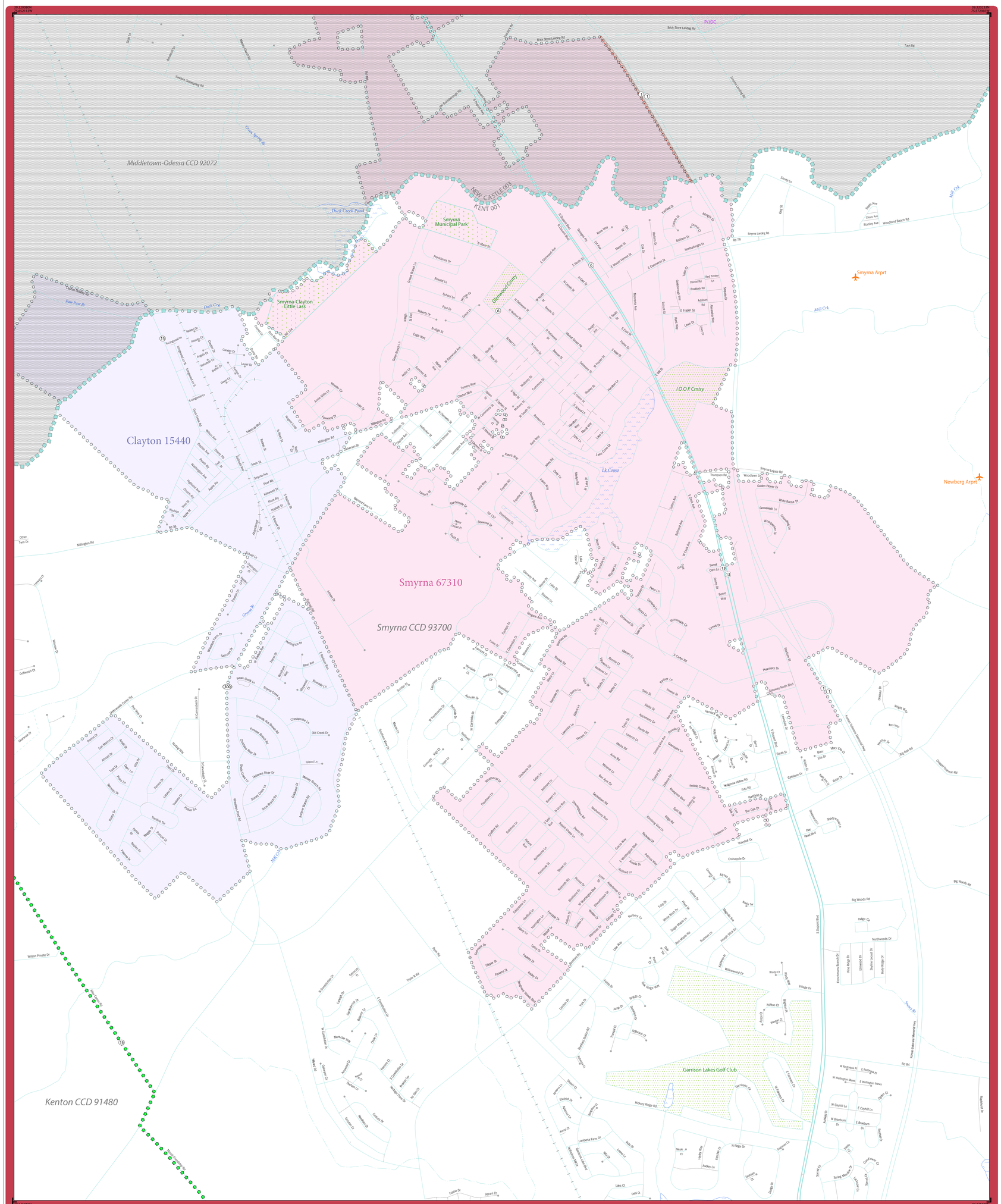

LEGEND

SYMBOL DESCRIPTION	SYMBOL	LABEL STYLE
Federal American Indian Reservation		L'ANSE RESERVATION (TA 1880)
Off-Reservation Trust Land		T1880
American Indian Tribal Subdivision		SHONTO (620)
Alaska Native Regional Corporation (ANRC)		NANA ANRC 52120
State (or statistically equivalent entity)		NEW YORK 36
County (or statistically equivalent entity)		ERIE 029
Minor Civil Division (MCD)[1]		Lee town 41460
Census County Division (CCD)[2]		Jemez CCD 91650
Consolidated City		MILFORD 47500
Incorporated Place[3]		Davis 18100
Census Designated Place (CDP)[2]		Cochiti 16560

DESCRIPTION	SYMBOL	DESCRIPTION	SYMBOL
Interstate	5	Water Body	Pleasant Lake
U.S. Highway	2	Swamp or Marsh	Okefenokee Swamp
State Highway	4	Glacier	Bering Glacier
Other Road	Marsh Ln	Airport, Airfield, or Helicopter Landing Pad	Dönärd Airport
Cul-de-sac		College or University	Coll/Univ
Circle		Military	Fort Belvoir
Geographic Offset or Corridor		Prison or Juvenile Detention Center	PJIDC
4WD Trail, Stairway, Alley, Walkway, or Ferry		Cemetery	Powell Cmtry
Railroad	Southern RR	Golf Course	Pinehurst GlfCrs
Pipeline or Power Line		National Park or Forest	Yosemite NP
Ridge or Fence		Other Park	St Francis Park
Property Line or Nonvisible Boundary		Outside Subject Area	
Perennial Stream	Tumbling Cr	Inset Area	A1
Intermittent Stream	Piney Cr		
Mountain Peak or Hill	Mt. Baker		

Where state, county, and/or MCD/CCD boundaries coincide, the map shows the boundary symbol for only the highest-ranking of these boundaries. Where American Indian reservation and American Indian tribal subdivision boundaries coincide, the map shows only the American Indian reservation boundaries.

Entity names are followed by either their FIPS code or census code; parentheses indicate a census code.

1 'MCD*' indicates a false MCD. These are for Census Bureau use only.

2 The CCD and CDP boundaries represent statistical entities only and are not updated through the BAS.

3 Incorporated place name color corresponds to the incorporated place fill color.

Due to space limitations, some road names, along with other feature and geography names on the map, may not be shown.

The Census Bureau stores primary and alternate road names, but only primary road names are used to label the roads on these maps.

Sheet Location within Entity

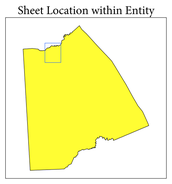

Sheet A1 of 3 INSET sheets
Total Sheets: 21 (Index 1; Parent 17; Inset 3)

NAME: Kent County (001)
ENTITY TYPE: County or statistically equivalent entity
ST: Delaware (10)

INDEX OR PARENT SHEET #: 001
INSET SHEET #: 006501

2020 COUNTY REF MAP (INSET)

5340210001000000001006501

All legal boundaries and names are as reported through the 2020 Boundary and Annexation Survey (BAS) and Boundary Validation Program (BVP). The boundaries shown on this map are for Census Bureau statistical data collection and tabulation purposes only; their depiction and designation for statistical purposes does not constitute a determination of jurisdictional authority or rights of ownership or entitlement.

Data Source: U.S. Census Bureau's MAF/TIGER database (TAB20), November 2020
Created by Geography Division: December 08, 2020

U.S. DEPARTMENT OF COMMERCE U.S. Census Bureau

Projection: Albers Equal Area Conic
Datum: NAD 83
Spheroid: GRS 80
1st Standard Parallel: 38 40 56
2nd Standard Parallel: 39 36 27
Central Meridian: -75 23 12
Latitude of Projection's Origin: 38 27 03
False Easting: 0
False Northing: 0

0 0.3 0.6 0.9 1.2 1.5 Kilometers
0 0.2 0.4 0.6 0.8 1 Miles
The plotted map scale is 1:11,712

N W E S

Boundary and Annexation Survey (BAS) ID: 21000100000
BAS Submission Deadline: March 1, 2021

PDF versions of the BAS maps are available at:
www.census.gov/programs-surveys/bas/geographies.html

For more information, or to request additional maps, please email geo.bas@census.gov, call 1-800-972-5651, or visit www.census.gov/programs-surveys/bas.html.

United States Census Bureau

GOVERNMENTAL UNIT REFERENCE MAP (2020): Kent County, DE

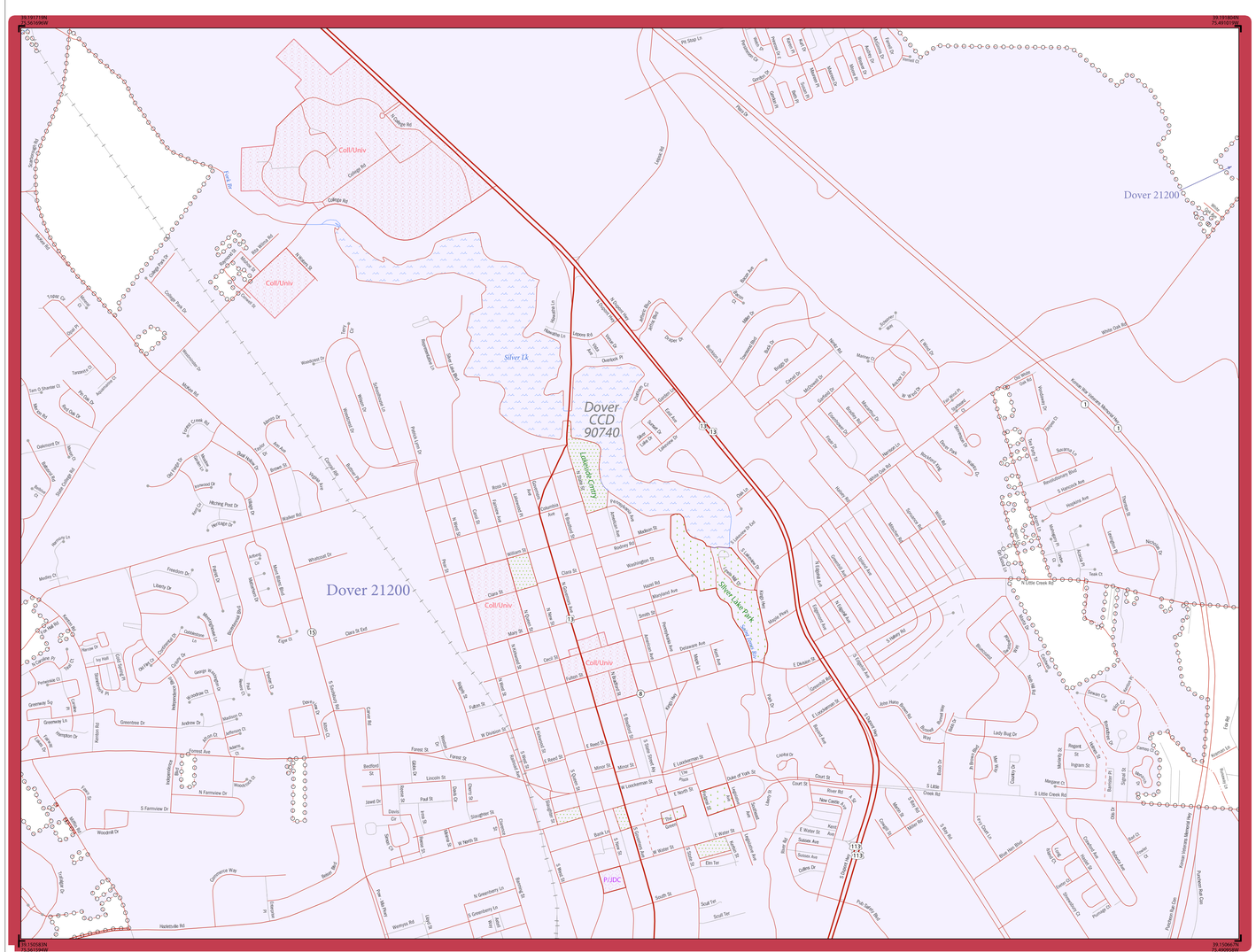

LEGEND

SYMBOL DESCRIPTION	SYMBOL	LABEL STYLE
Federal American Indian Reservation		L'ANSE RESERVATION (TA 1880)
Off-Reservation Trust Land		T1880
American Indian Tribal Subdivision		SHONTO (620)
Alaska Native Regional Corporation (ANRC)		*NANA ANRC 52120*
State (or statistically equivalent entity)		NEW YORK 36
County (or statistically equivalent entity)		ERIE 029
Minor Civil Division (MCD)[1]		Lee town 41460
Census County Division (CCD)[2]		*Jemez CCD 91650*
Consolidated City		MILFORD 47500
Incorporated Place[3]		Davis 18100
Census Designated Place (CDP)[2]		*Cochiti 16560*

DESCRIPTION	SYMBOL	DESCRIPTION	SYMBOL
Interstate	5	Water Body	*Pleasant Lake*
U.S. Highway	2	Swamp or Marsh	*Okefenokee Swamp*
State Highway	4	Glacier	*Bering Glacier*
Other Road	Marsh Ln	Airport, Airfield, or Helicopter Landing Pad	Dönärd Airfield
Cul-de-sac		College or University	Coll/Univ
Circle		Military	Fort Belvoir
Geographic Offset or Corridor		Prison or Juvenile Detention Center	P/JDC
4WD Trail, Stairway, Alley, Walkway, or Ferry		Cemetery	Powell Cmtry
Railroad	Southern RR	Golf Course	Pinehurst GlfCrs
Pipeline or Power Line		National Park or Forest	Yosemite NP
Ridge or Fence		Other Park	St Francis Park
Property Line or Nonvisible Boundary		Outside Subject Area	
Perennial Stream	*Tumbling Cr*	Inset Area	A1
Intermittent Stream	*Piney Cr*		
Mountain Peak or Hill	*Mt. Baker*		

Where state, county, and/or MCD/CCD boundaries coincide, the map shows the boundary symbol for only the highest-ranking of these boundaries. Where American Indian reservation and American Indian tribal subdivision boundaries coincide, the map shows only the American Indian reservation boundaries.

Entity names are followed by either their FIPS code or census code; parentheses indicate a census code.

1 'MCD*' indicates a false MCD. These are for Census Bureau use only.

2 The CCD and CDP boundaries represent statistical entities only and are not updated through the BAS.

3 Incorporated place name color corresponds to the incorporated place fill color.

Due to space limitations, some road names, along with other feature and geography names on the map, may not be shown.

The Census Bureau stores primary and alternate road names, but only primary road names are used to label the roads on these maps.

Key to Adjacent Sheets

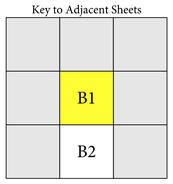

Sheet Location within Entity

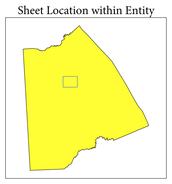

Sheet B1 of 3 INSET sheets
Total Sheets: 21 (Index 1; Parent 17; Inset 3)

NAME: Kent County (001)
ENTITY TYPE: County or statistically equivalent entity
ST: Delaware (10)

INDEX OR PARENT SHEET #: 004
INSET SHEET #: 006601

2020 COUNTY REF MAP (INSET)

5340210001000000004006601

All legal boundaries and names are as reported through the 2020 Boundary and Annexation Survey (BAS) and Boundary Validation Program (BVP). The boundaries shown on this map are for Census Bureau statistical data collection and tabulation purposes only; their depiction and designation for statistical purposes does not constitute a determination of jurisdictional authority or rights of ownership or entitlement.

Data Source: U.S. Census Bureau's MAF/TIGER database (TAB20), November 2020
Created by Geography Division: December 08, 2020

U.S. DEPARTMENT OF COMMERCE U.S. Census Bureau

Projection: Albers Equal Area Conic
Datum: NAD 83
Spheroid: GRS 80
1st Standard Parallel: 38 40 56
2nd Standard Parallel: 39 36 27
Central Meridian: -75 23 12
Latitude of Projection's Origin: 38 27 03
False Easting: 0
False Northing: 0

0 0.3 0.6 0.9 1.2 1.5 Kilometers
0 0.2 0.4 0.6 0.8 1 Miles
The plotted map scale is 1:12,500

N W E S

Boundary and Annexation Survey (BAS) ID: 21000100000
BAS Submission Deadline: March 1, 2021

PDF versions of the BAS maps are available at:
www.census.gov/programs-surveys/bas/geographies.html

For more information, or to request additional maps, please email geo.bas@census.gov, call 1-800-972-5651, or visit www.census.gov/programs-surveys/bas.html.

United States Census Bureau

GOVERNMENTAL UNIT REFERENCE MAP (2020): Kent County, DE

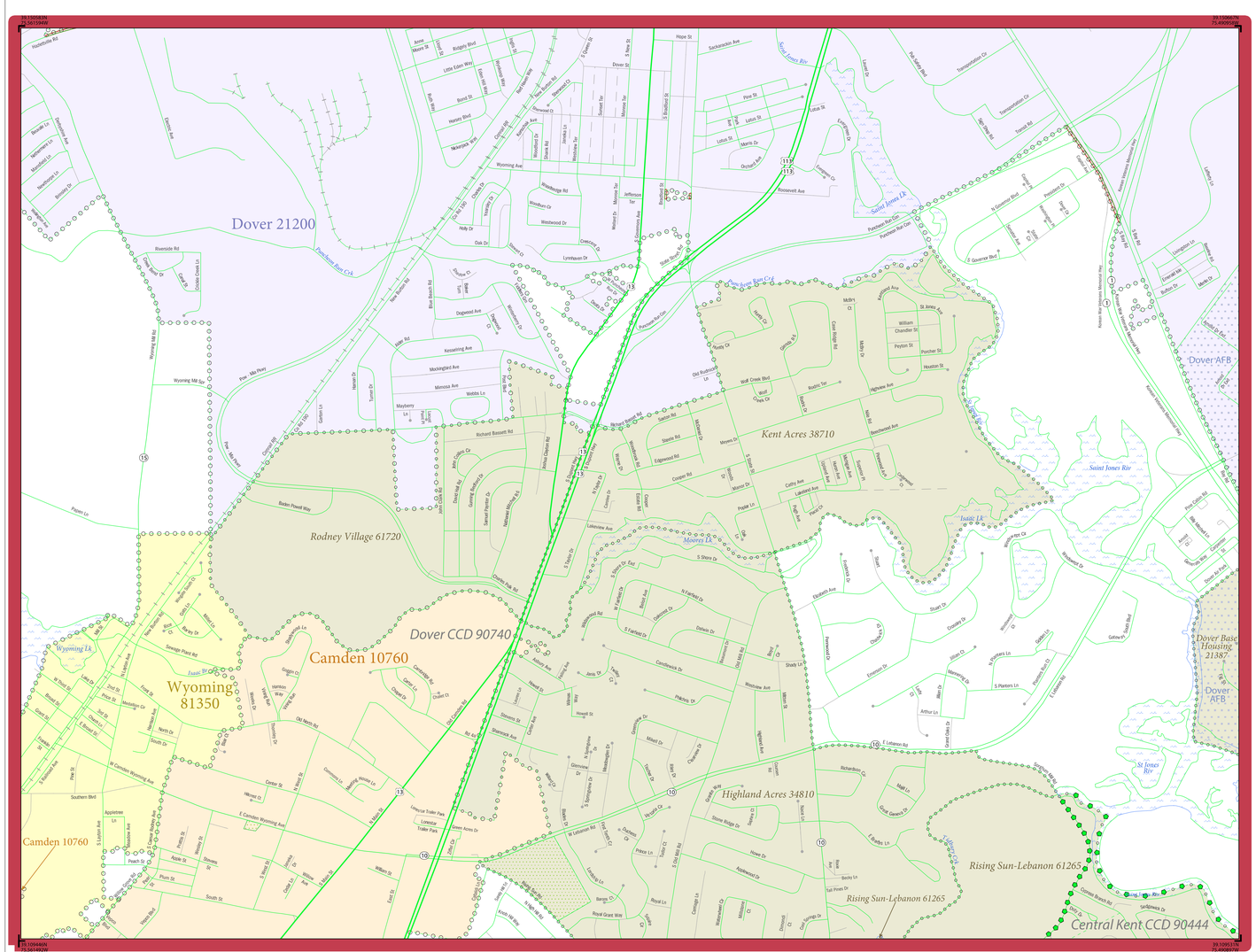
Dover 21200
Kent Acres 38710
Rodney Village 61720
Dover CCD 90740
Camden 10760
Wyoming 81350
Highland Acres 34810
Rising Sun-Lebanon 61262
Rising Sun-Lebanon 61265
Central Kent CCD 90444
Dover AFB
Dover Base Housing 21387
Saint Jones Rir
Saint Jones Lk
Isaac Lk
Mistery Lk
Wyoming Lk
Fast Br
Pawtuxent Rver Crk
Pawtuxent Rver Drn
Pawtuxent Rver Drn
Pawtuxent Rver Drn