GOVERNMENTAL UNIT REFERENCE MAP (2020): Jefferson County, FL

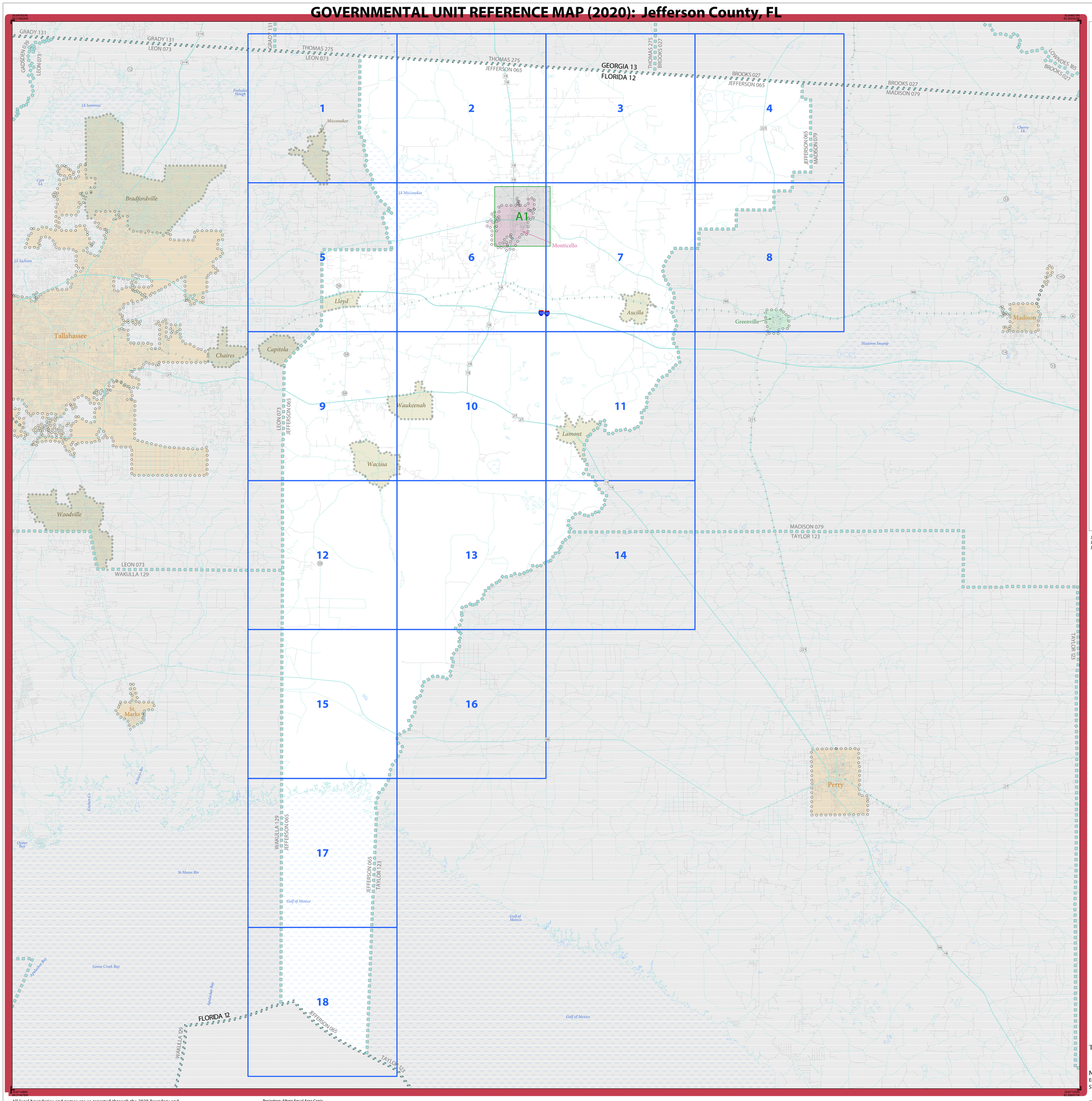

LEGEND

SYMBOL DESCRIPTION	SYMBOL	LABEL STYLE
Federal American Indian Reservation		L'ANSE RESERVATION (TA 1880)
Off-Reservation Trust Land		T1880
American Indian Tribal Subdivision		SHONTO (620)
Alaska Native Regional Corporation (ANRC)		NANA ANRC 52120
State (or statistically equivalent entity)		NEW YORK 36
County (or statistically equivalent entity)		ERIE 029
Minor Civil Division (MCD)[1]		Lee town 41460
Census County Division (CCD)[2]		Jemez CCD 91650
Consolidated City		MILFORD 47500
Incorporated Place[3]		Davis 18100
Census Designated Place (CDP)[2]		Cochiti 16560

DESCRIPTION	SYMBOL	DESCRIPTION	SYMBOL
Interstate	5	Water Body	Pleasant Lake
U.S. Highway	2	Swamp or Marsh	Okefenokee Swamp
State Highway	4	Glacier	Bering Glacier
Other Road	Marsh Ln	Airport, Airfield, or Helicopter Landing Pad	Dónard Airfield
Cul-de-sac		College or University	Coll/Univ
Circle		Military	Fort Belvoir
Geographic Offset or Corridor		Prison or Juvenile Detention Center	P/JDC
4WD Trail, Stairway, Alley, Walkway, or Ferry		Cemetery	Powell Cmtry
Railroad	Southern RR	Golf Course	Pinehurst GlfCrs
Pipeline or Power Line		National Park or Forest	Yosemite NP
Ridge or Fence		Other Park	St Francis Park
Property Line or Nonvisible Boundary		Outside Subject Area	
Perennial Stream	Tumbling Cr	Inset Area	A1
Intermittent Stream	Piney Cr		
Mountain Peak or Hill	Mt. Baker		

Where state, county, and/or MCD/CCD boundaries coincide, the map shows the boundary symbol for only the highest-ranking of these boundaries. Where American Indian reservation and American Indian tribal subdivision boundaries coincide, the map shows only the American Indian reservation boundaries.

Entity names are followed by either their FIPS code or census code; parentheses indicate a census code.

1 'MCD" indicates a false MCD. These are for Census Bureau use only.

2 The CCD and CDP boundaries represent statistical entities only and are not updated through the BAS.

3 Incorporated place name color corresponds to the incorporated place fill color.

Due to space limitations, some road names, along with other feature and geography names on the map, may not be shown.

The Census Bureau stores primary and alternate road names, but only primary road names are used to label the roads on these maps.

Note: This index map sheet provides the map sheet configuration in relation to the subject entity. Due to scale limitations, map content may be simplified. Refer to parent and/or inset map sheets for detailed map content.

Total Sheets: 20 (Index 1; Parent 18; Inset 1)

NAME: Jefferson County (065)
ENTITY TYPE: County or statistically equivalent entity
ST: Florida (12)

INDEX OR PARENT SHEET #: 000
INSET SHEET #: 000000

2020 COUNTY REF MAP (INDEX)

5340212065000000000000

All legal boundaries and names are as reported through the 2020 Boundary and Annexation Survey (BAS) and Boundary Validation Program (BVP). The boundaries shown on this map are for Census Bureau statistical data collection and tabulation purposes only; their depiction and designation for statistical purposes does not constitute a determination of jurisdictional authority or rights of ownership or entitlement.

Data Source: U.S. Census Bureau's MAF/TIGER database (TAB20), November 2020
Created by Geography Division: December 08, 2020

U.S. DEPARTMENT OF COMMERCE U.S. Census Bureau

Projection: Albers Equal Area Conic
Datum: NAD 83
Spheroid: GRS 80
1st Standard Parallel: 25 29 46
2nd Standard Parallel: 29 53 54
Central Meridian: -83 48 17
Latitude of Projection's Origin: 24 23 45
False Easting: 0
False Northing: 0

0 3 6 9 12 15 Kilometers
0 2 4 6 8 10 Miles
The plotted map scale is 1:125,379

N W E S

Boundary and Annexation Survey (BAS) ID: 21206500000
BAS Submission Deadline: March 1, 2021

PDF versions of the BAS maps are available at:
www.census.gov/programs-surveys/bas/geographies.html

For more information, or to request additional maps, please email geo.bas@census.gov, call 1-800-972-5651, or visit www.census.gov/programs-surveys/bas.html.

United States Census Bureau

GOVERNMENTAL UNIT REFERENCE MAP (2020): Jefferson County, FL

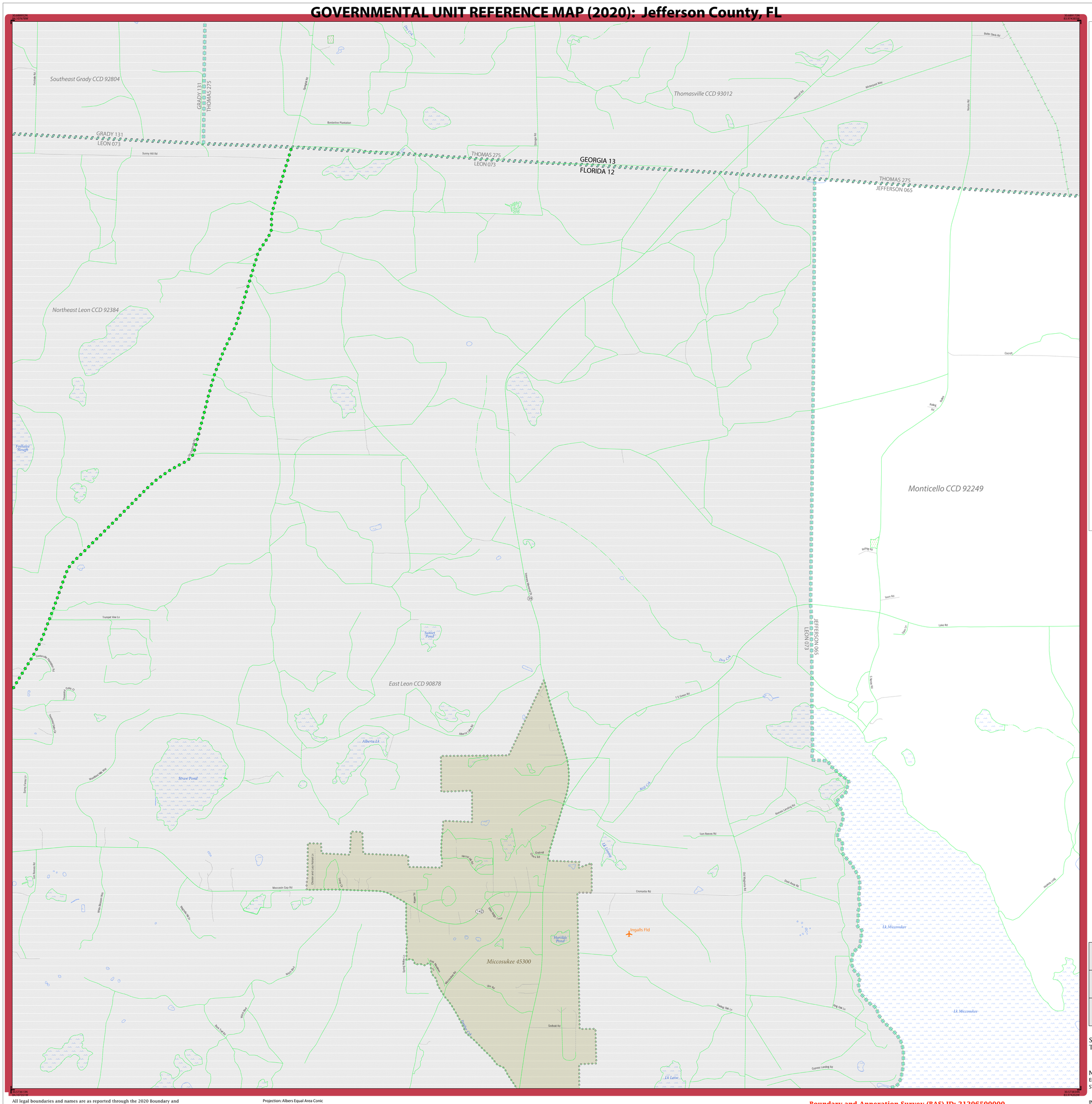

LEGEND

SYMBOL DESCRIPTION	SYMBOL	LABEL STYLE
Federal American Indian Reservation		L'ANSE RESERVATION (TA 1880)
Off-Reservation Trust Land		T1880
American Indian Tribal Subdivision		SHONTO (620)
Alaska Native Regional Corporation (ANRC)		NANA ANRC 52120
State (or statistically equivalent entity)		NEW YORK 36
County (or statistically equivalent entity)		ERIE 029
Minor Civil Division (MCD)[1]		Lee town 41460
Census County Division (CCD)[2]		Jemez CCD 91650
Consolidated City		MILFORD 47500
Incorporated Place[3]		Davis 18100
Census Designated Place (CDP)[2]		Cochiti 16560

DESCRIPTION	SYMBOL	DESCRIPTION	SYMBOL
Interstate	5	Water Body	Pleasant Lake
U.S. Highway	2	Swamp or Marsh	Okefenokee Swamp
State Highway	4	Glacier	Bering Glacier
Other Road	Marsh Ln	Airport, Airfield, or Helicopter Landing Pad	Donald Airport
Cul-de-sac		College or University	Coll/Univ
Circle		Military	Fort Belvoir
Geographic Offset or Corridor		Prison or Juvenile Detention Center	P/JDC
4WD Trail, Stairway, Alley, Walkway, or Ferry		Cemetery	Powell Cmtry
Railroad	Southern RR	Golf Course	Pinehurst GlfCrs
Pipeline or Power Line		National Park or Forest	Yosemite NP
Ridge or Fence		Other Park	St Francis Park
Property Line or Nonvisible Boundary		Outside Subject Area	
Perennial Stream	Tumbling Cr	Inset Area	A1
Intermittent Stream	Piney Cr		
Mountain Peak or Hill	Mt. Baker		

Where state, county, and/or MCD/CCD boundaries coincide, the map shows the boundary symbol for only the highest-ranking of these boundaries. Where American Indian reservation and American Indian tribal subdivision boundaries coincide, the map shows only the American Indian reservation boundaries.

Entity names are followed by either their FIPS code or census code; parentheses indicate a census code.

1 'MCD*' indicates a false MCD. These are for Census Bureau use only.

2 The CCD and CDP boundaries represent statistical entities only and are not updated through the BAS.

3 Incorporated place name color corresponds to the incorporated place fill color.

Due to space limitations, some road names, along with other feature and geography names on the map, may not be shown.

The Census Bureau stores primary and alternate road names, but only primary road names are used to label the roads on these maps.

Key to Adjacent Sheets

	1	2
	5	6

Sheet Location within Entity

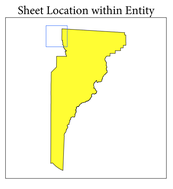

Sheet 1 of 18 PARENT sheets
Total Sheets: 20 (Index 1; Parent 18; Inset 1)

NAME: Jefferson County (065)
ENTITY TYPE: County or statistically equivalent entity
ST: Florida (12)

INDEX OR PARENT SHEET #: 001
INSET SHEET #: 000000

2020 COUNTY REF MAP (PARENT)

5340212065000000001000000

All legal boundaries and names are as reported through the 2020 Boundary and Annexation Survey (BAS) and Boundary Validation Program (BVP). The boundaries shown on this map are for Census Bureau statistical data collection and tabulation purposes only; their depiction and designation for statistical purposes does not constitute a determination of jurisdictional authority or rights of ownership or entitlement.

Data Source: U.S. Census Bureau's MAF/TIGER database (TAB20), November 2020
Created by Geography Division: December 08, 2020

U.S. DEPARTMENT OF COMMERCE U.S. Census Bureau

Projection: Albers Equal Area Conic
Datum: NAD 83
Spheroid: GRS 80
1st Standard Parallel: 25 29 46
2nd Standard Parallel: 29 53 54
Central Meridian: -83 48 17
Latitude of Projection's Origin: 24 23 45
False Easting: 0
False Northing: 0

0 0.5 1 1.5 2 2.5 Kilometers
0 0.3 0.6 0.9 1.2 1.5 Miles
The plotted map scale is 1:17,500

N W E S

Boundary and Annexation Survey (BAS) ID: 21206500000
BAS Submission Deadline: March 1, 2021

PDF versions of the BAS maps are available at:
www.census.gov/programs-surveys/bas/geographies.html

For more information, or to request additional maps, please email geo.bas@census.gov, call 1-800-972-5651, or visit www.census.gov/programs-surveys/bas.html.

United States Census Bureau

GOVERNMENTAL UNIT REFERENCE MAP (2020): Jefferson County, FL

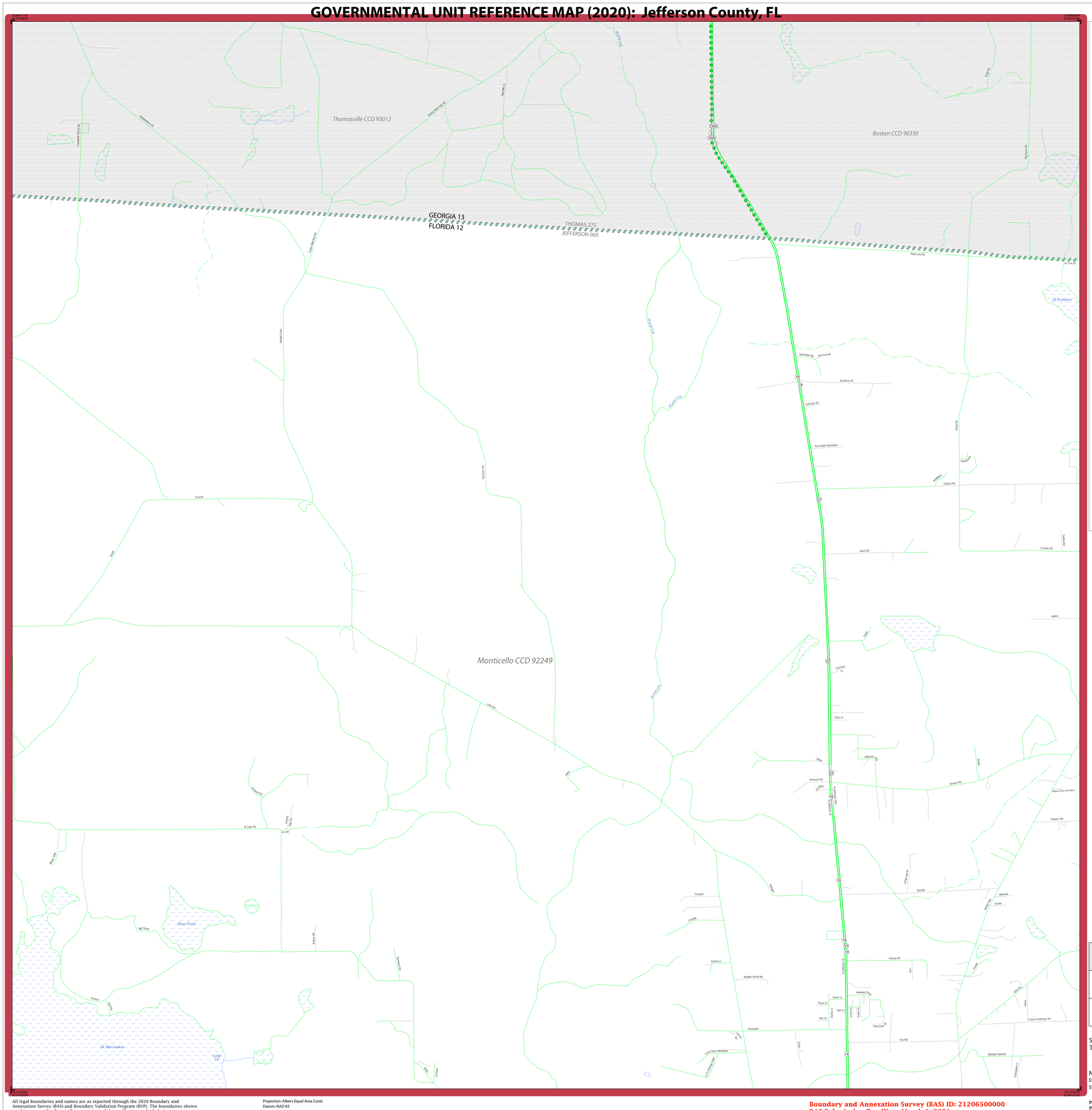
Thomasville CCD 93012
Boston CCD 90330
Monticello CCD 92249
GEORGIA 13
FLORIDA 12
THOMAS 275
JEFFERSON 065
Lk Fontaine
Mays Pond
Lk Miccosukee
Little Lk
Wacissa Rd
Franklin Church Rd
Pretty Mile Pond Rd
Red Hills Ln
Hwy 84
Pg State Rd
State Line Rd
Ga Line Rd
Sammons Rd
Sammons Ay
Sarathon Dr
Camdan Rd
Fox Creek Plantation
Gilley Rd
Farmcourt
Falford Rd
Ward Rd
S Gilley Rd
Fulford Rd
Coconft
Cliff
Simmon Rd
Georgia Forks
Lake Rd
Ward Cr N
Ward Cr
Tolby Ln
Jefferson St
Elkins
Shepard Rd
Barnes Rd
Mount Zion Cemetery
Hopson Rd
Still Rd
Macdale
Cordel
Fomes Rd
Turney Anderson Rd
Bonnet Pond Rd
Cox Rd
Tecumseh
Strelow Farms Rd
Trudell
Dorras Ln
Kellirr
Bullet
Arbison Rd
W Lake Rd
Big Hose
Perkins
Dixie Rd
Kinney Hill
Lawson Hill
Conway
Dixie Rd
Jackson
Bailey Hwy
Kinney Dairy Rd
Lake
Jones
Jones Rd
Dixie Rd
Dixie Rd
Dixie

GOVERNMENTAL UNIT REFERENCE MAP (2020): Jefferson County, FL

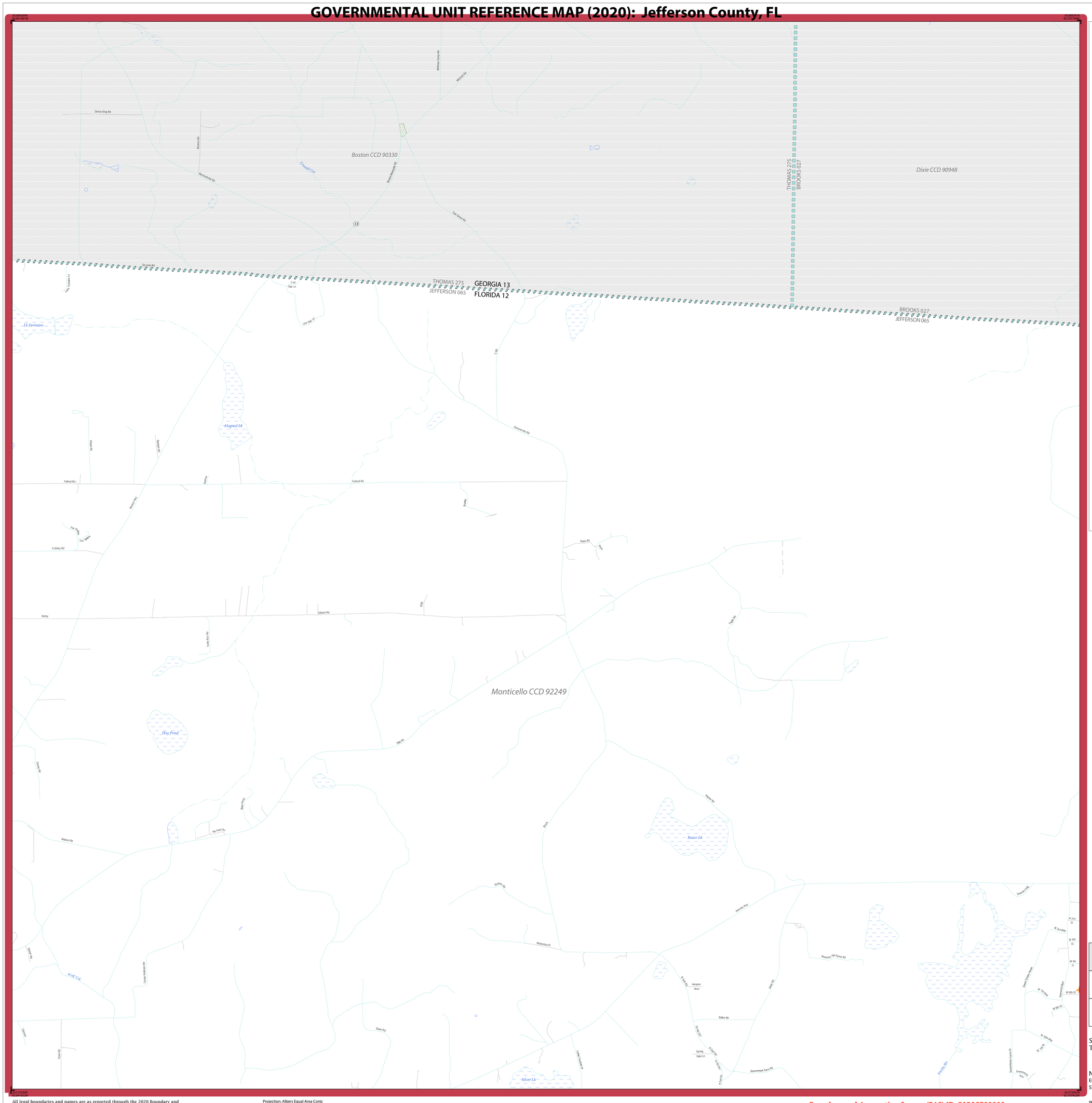

LEGEND

SYMBOL DESCRIPTION	SYMBOL	LABEL STYLE
Federal American Indian Reservation		L'ANSE RESERVATION (TA 1880)
Off-Reservation Trust Land		T1880
American Indian Tribal Subdivision		SHONTO (620)
Alaska Native Regional Corporation (ANRC)		*NANA ANRC 52120*
State (or statistically equivalent entity)		NEW YORK 36
County (or statistically equivalent entity)		ERIE 029
Minor Civil Division (MCD)[1]		Lee town 41460
Census County Division (CCD)[2]		*Jemez CCD 91650*
Consolidated City		MILFORD 47500
Incorporated Place[3]		Davis 18100
Census Designated Place (CDP)[2]		*Cochiti 16560*

DESCRIPTION	SYMBOL	DESCRIPTION	SYMBOL
Interstate	5	Water Body	Pleasant Lake
U.S. Highway	2	Swamp or Marsh	Okefenokee Swamp
State Highway	4	Glacier	Bering Glacier
Other Road	Marsh Ln	Airport, Airfield, or Helicopter Landing Pad	Dönärd Airfield
Cul-de-sac		College or University	Coll/Univ
Circle		Military	Fort Belvoir
Geographic Offset or Corridor		Prison or Juvenile Detention Center	P/JDC
4WD Trail, Stairway, Alley, Walkway, or Ferry		Cemetery	Powell Cmtry
Railroad	Southern RR	Golf Course	Pinehurst GlfCrs
Pipeline or Power Line		National Park or Forest	Yosemite NP
Ridge or Fence		Other Park	St Francis Park
Property Line or Nonvisible Boundary		Outside Subject Area	
Perennial Stream	Tumbling Cr	Inset Area	A1
Intermittent Stream	Piney Cr		
Mountain Peak or Hill	Mt. Baker		

Where state, county, and/or MCD/CCD boundaries coincide, the map shows the boundary symbol for only the highest-ranking of these boundaries. Where American Indian reservation and American Indian tribal subdivision boundaries coincide, the map shows only the American Indian reservation boundaries.

Entity names are followed by either their FIPS code or census code; parentheses indicate a census code.

1 'MCD*' indicates a false MCD. These are for Census Bureau use only.

2 The CCD and CDP boundaries represent statistical entities only and are not updated through the BAS.

3 Incorporated place name color corresponds to the incorporated place fill color.

Due to space limitations, some road names, along with other feature and geography names on the map, may not be shown.

The Census Bureau stores primary and alternate road names, but only primary road names are used to label the roads on these maps.

Key to Adjacent Sheets

2	3	4
6	7	8

Sheet Location within Entity

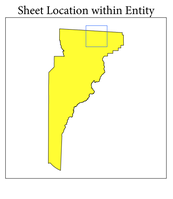

Sheet 3 of 18 PARENT sheets
Total Sheets: 20 (Index 1; Parent 18; Inset 1)

NAME: Jefferson County (065)
ENTITY TYPE: County or statistically equivalent entity
ST: Florida (12)

INDEX OR PARENT SHEET #: 003
INSET SHEET #: 000000

2020 COUNTY REF MAP (PARENT)

5340212065000000003000000

All legal boundaries and names are as reported through the 2020 Boundary and Annexation Survey (BAS) and Boundary Validation Program (BVP). The boundaries shown on this map are for Census Bureau statistical data collection and tabulation purposes only; their depiction and designation for statistical purposes does not constitute a determination of jurisdictional authority or rights of ownership or entitlement.

Data Source: U.S. Census Bureau's MAF/TIGER database (TAB20), November 2020
Created by Geography Division: December 08, 2020

U.S. DEPARTMENT OF COMMERCE U.S. Census Bureau

Projection: Albers Equal Area Conic
Datum: NAD 83
Spheroid: GRS 80
1st Standard Parallel: 25 29 46
2nd Standard Parallel: 29 53 54
Central Meridian: -83 48 17
Latitude of Projection's Origin: 24 23 45
False Easting: 0
False Northing: 0

0 0.5 1 1.5 2 2.5 Kilometers
0 0.3 0.6 0.9 1.2 1.5 Miles
The plotted map scale is 1:17,500

N W E S

Boundary and Annexation Survey (BAS) ID: 21206500000
BAS Submission Deadline: March 1, 2021

PDF versions of the BAS maps are available at:
www.census.gov/programs-surveys/bas/geographies.html

For more information, or to request additional maps, please email geo.bas@census.gov, call 1-800-972-5651, or visit www.census.gov/programs-surveys/bas.html.

United States Census Bureau

GOVERNMENTAL UNIT REFERENCE MAP (2020): Jefferson County, FL

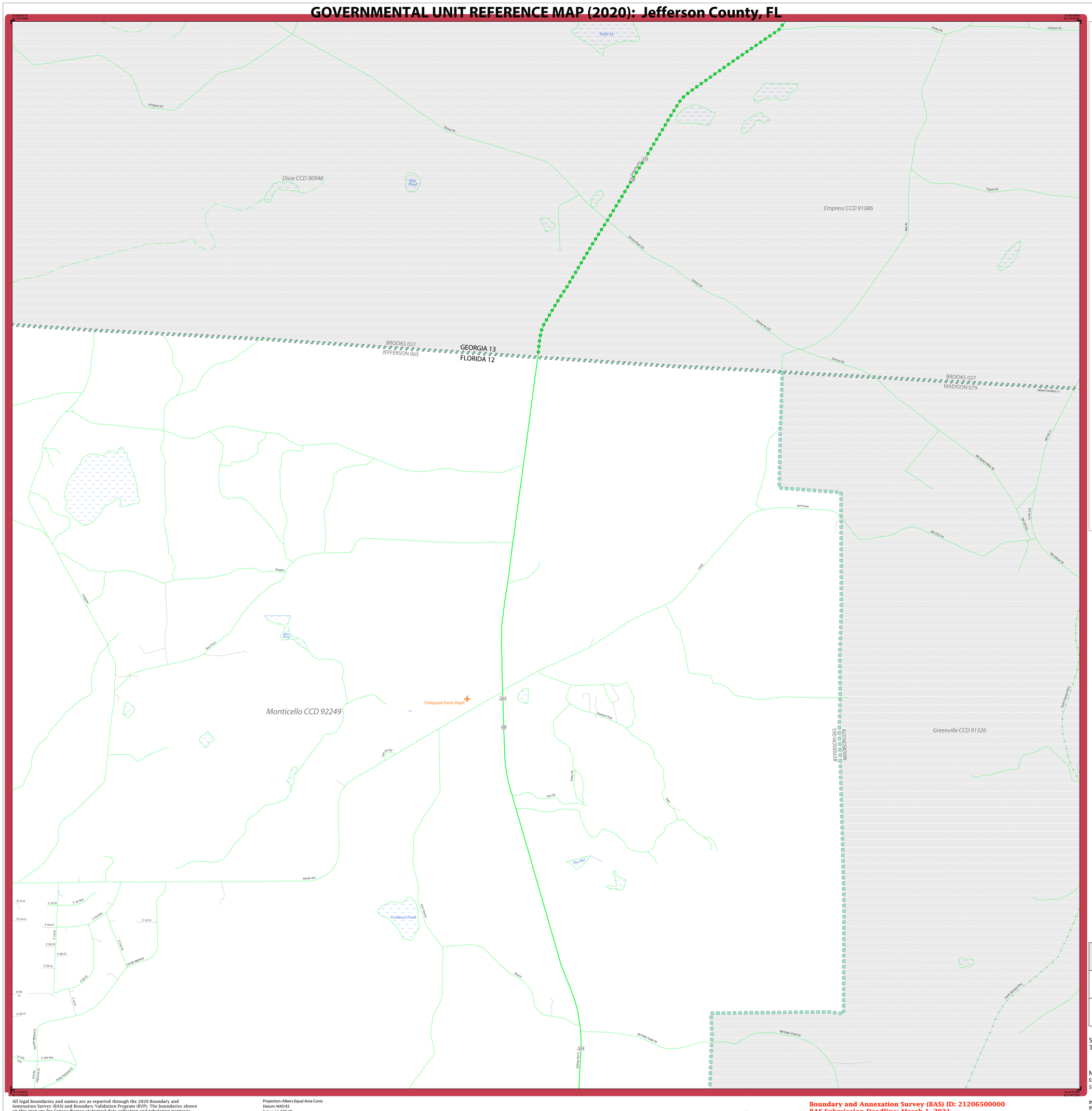

LEGEND

SYMBOL DESCRIPTION	SYMBOL	LABEL STYLE
Federal American Indian Reservation		L'ANSE RESERVATION (TA 1880)
Off-Reservation Trust Land		T1880
American Indian Tribal Subdivision		SHONTO (620)
Alaska Native Regional Corporation (ANRC)		*NANA ANRC 52120*
State (or statistically equivalent entity)		NEW YORK 36
County (or statistically equivalent entity)		ERIE 029
Minor Civil Division (MCD)[1]		Lee town 41460
Census County Division (CCD)[2]		*Jemez CCD 91650*
Consolidated City		MILFORD 47500
Incorporated Place[3]		Davis 18100
Census Designated Place (CDP)[2]		*Cochiti 16560*

DESCRIPTION	SYMBOL	DESCRIPTION	SYMBOL
Interstate	5	Water Body	*Pleasant Lake*
U.S. Highway	2	Swamp or Marsh	*Okefenokee Swamp*
State Highway	4	Glacier	*Bering Glacier*
Other Road	Marsh Ln	Airport, Airfield, or Helicopter Landing Pad	Dónard Airport
Cul-de-sac		College or University	Coll/Univ
Circle		Military	Fort Belvoir
Geographic Offset or Corridor		Prison or Juvenile Detention Center	P/JDC
4WD Trail, Stairway, Alley, Walkway, or Ferry		Cemetery	Powell Cmtry
Railroad	Southern RR	Golf Course	Pinehurst GlfCrs
Pipeline or Power Line		National Park or Forest	Yosemite NP
Ridge or Fence		Other Park	St Francis Park
Property Line or Nonvisible Boundary		Outside Subject Area	
Perennial Stream	*Tumbling Cr*	Inset Area	A1
Intermittent Stream	*Piney Cr*		
Mountain Peak or Hill	*Mt. Baker*		

Where state, county, and/or MCD/CCD boundaries coincide, the map shows the boundary symbol for only the highest-ranking of these boundaries. Where American Indian reservation and American Indian tribal subdivision boundaries coincide, the map shows only the American Indian reservation boundaries.

Entity names are followed by either their FIPS code or census code; parentheses indicate a census code.

1 'MCD*' indicates a false MCD. These are for Census Bureau use only.

2 The CCD and CDP boundaries represent statistical entities only and are not updated through the BAS.

3 Incorporated place name color corresponds to the incorporated place fill color.

Due to space limitations, some road names, along with other feature and geography names on the map, may not be shown.

The Census Bureau stores primary and alternate road names, but only primary road names are used to label the roads on these maps.

Key to Adjacent Sheets

3	4	
7	8	

Sheet Location within Entity

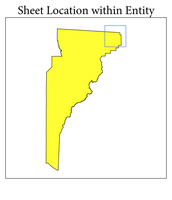

Sheet 4 of 18 PARENT sheets
Total Sheets: 20 (Index 1; Parent 18; Inset 1)

NAME: Jefferson County (065)
ENTITY TYPE: County or statistically equivalent entity
ST: Florida (12)

INDEX OR PARENT SHEET #: 004
INSET SHEET #: 000000

2020 COUNTY REF MAP (PARENT)

5340212065000000004000000

All legal boundaries and names are as reported through the 2020 Boundary and Annexation Survey (BAS) and Boundary Validation Program (BVP). The boundaries shown on this map are for Census Bureau statistical data collection and tabulation purposes only; their depiction and designation for statistical purposes does not constitute a determination of jurisdictional authority or rights of ownership or entitlement.

Data Source: U.S. Census Bureau's MAF/TIGER database (TAB20), November 2020
Created by Geography Division: December 08, 2020

U.S. DEPARTMENT OF COMMERCE U.S. Census Bureau

Projection: Albers Equal Area Conic
Datum: NAD 83
Spheroid: GRS 80
1st Standard Parallel: 25 29 46
2nd Standard Parallel: 29 53 54
Central Meridian: -83 48 17
Latitude of Projection's Origin: 24 23 45
False Easting: 0
False Northing: 0

0 0.5 1 1.5 2 2.5 Kilometers
0 0.3 0.6 0.9 1.2 1.5 Miles
The plotted map scale is 1:177,500

N W E S

Boundary and Annexation Survey (BAS) ID: 21206500000
BAS Submission Deadline: March 1, 2021

PDF versions of the BAS maps are available at: www.census.gov/programs-surveys/bas/geographies.html

For more information, or to request additional maps, please email geo.bas@census.gov, call 1-800-972-5651, or visit www.census.gov/programs-surveys/bas.html.

United States Census Bureau

GOVERNMENTAL UNIT REFERENCE MAP (2020): Jefferson County, FL

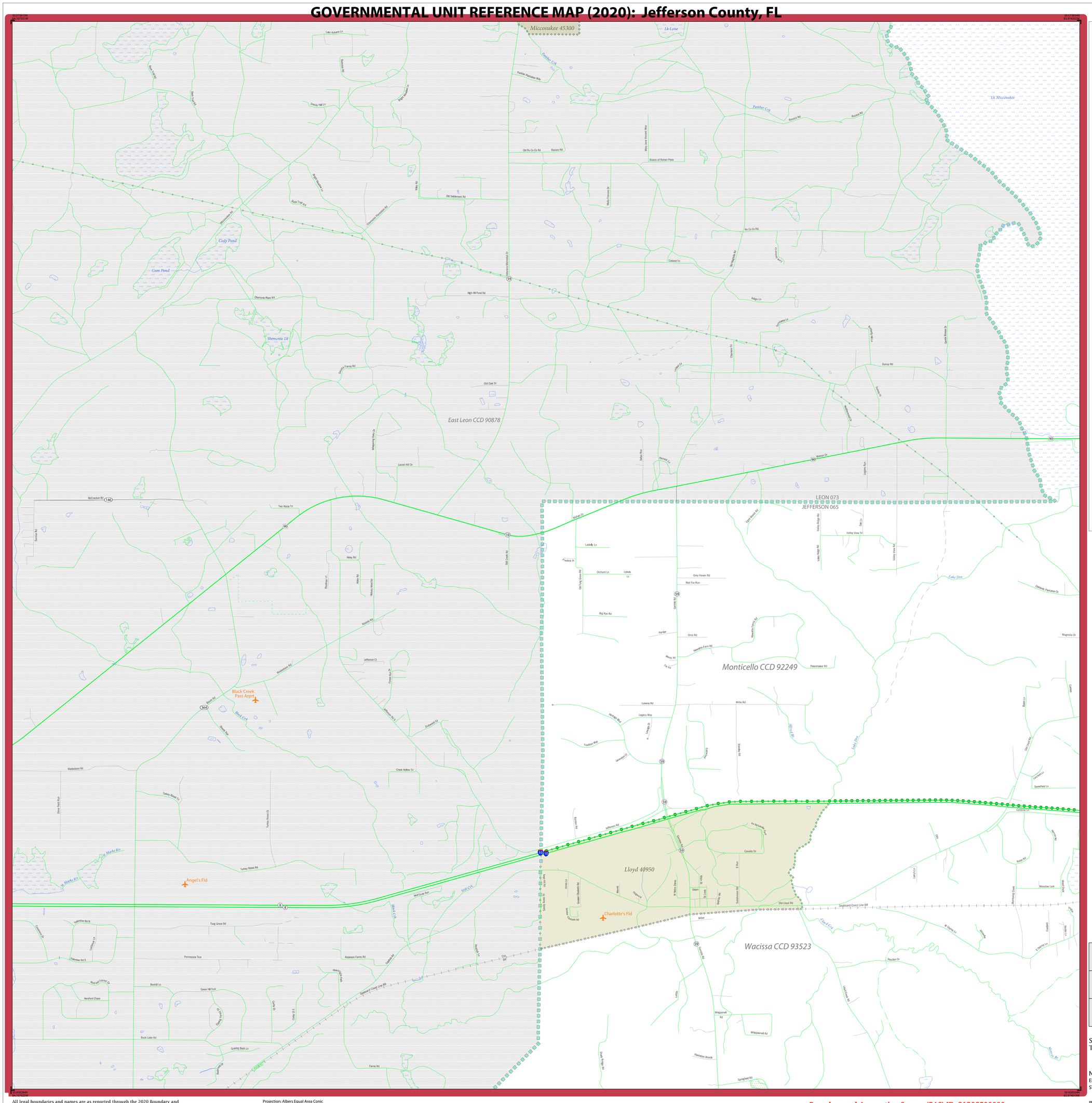
Miccosukee 45300
East Leon CCD 90878
LEON 073
JEFFERSON 065
Monticello CCD 92249
Lloyd 40950
Wacissa CCD 93523
Black Creek Pass Arpn
Angel's Fld
Charlotte's Fld
Cody Pond
Cane Pond
Shewcomie Lk
Lk Miccosukee
Lk Loise
Lake Drn
Fenholloway R
Aucilla R
Wacissa R
Jefferson Cr
Black Cr
Mill Cr
Floyd Cr
Seaboard Coast Line RR
Southern RR
Old Lloyd Rd
Monticello Airport Rd
Lake Miccosukee Rd
Bloxom Rd
Old Settlement Rd
Old Tallahassee Rd
Old Lloyd Rd
Jefferson Rd
Cavallo Td
Miller
Springfield Rd
Plantation Woods
Whippoorwill Rd
Nautilus Dr
Meadow Lark
Sweetfield Ln
Magnolia Dr
Oakbrook Plantation Dr
Peacemaker Rd
Willie Rd
Lukens Rd
Legacy Way
Tradition Wdl
Generation Ct
Oma Rd
Hampton Farms Rd
Moss Rd
Fox Rd
Big Rye Rd
Pardue
Grey Haven Rd
Red Fox Run
Orchard Ln
Lakeshy Ln
Frederick Pl
Old Tyrd Grove Rd
Valley View Tr
Valley Ridge Rd
Valley Ridge Dr
Valley View Rd
Oak Ln
East Jefferson Rd
Gamble Rd
Sandy Ridge Rd
Sandy Ridge Dr
Sandy Ridge Cir
Sandy Ridge Ln
Sandy Ridge Tr
Sandy Ridge Pl
Sandy Ridge Ct

GOVERNMENTAL UNIT REFERENCE MAP (2020): Jefferson County, FL

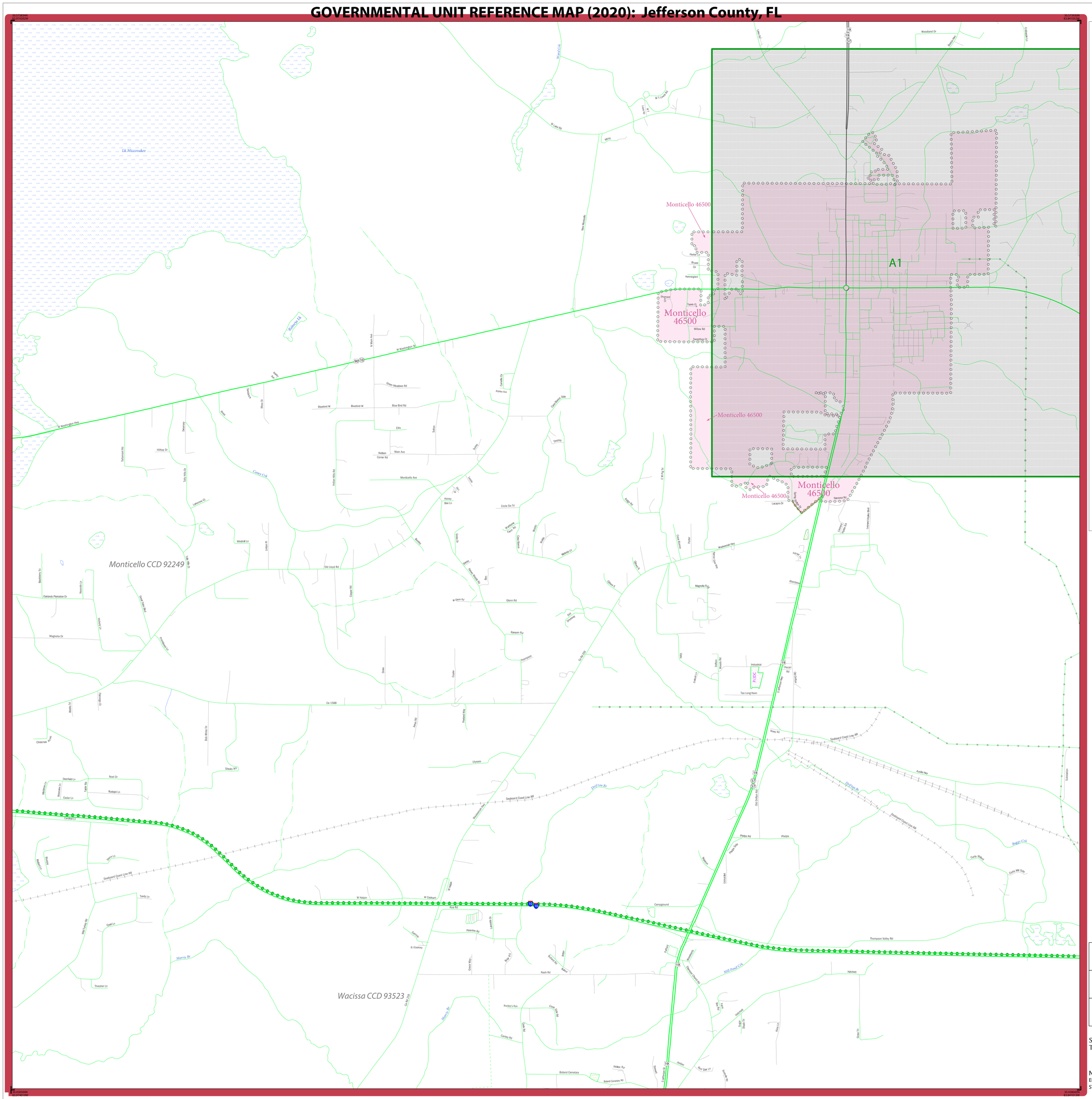

GOVERNMENTAL UNIT REFERENCE MAP (2020): Jefferson County, FL

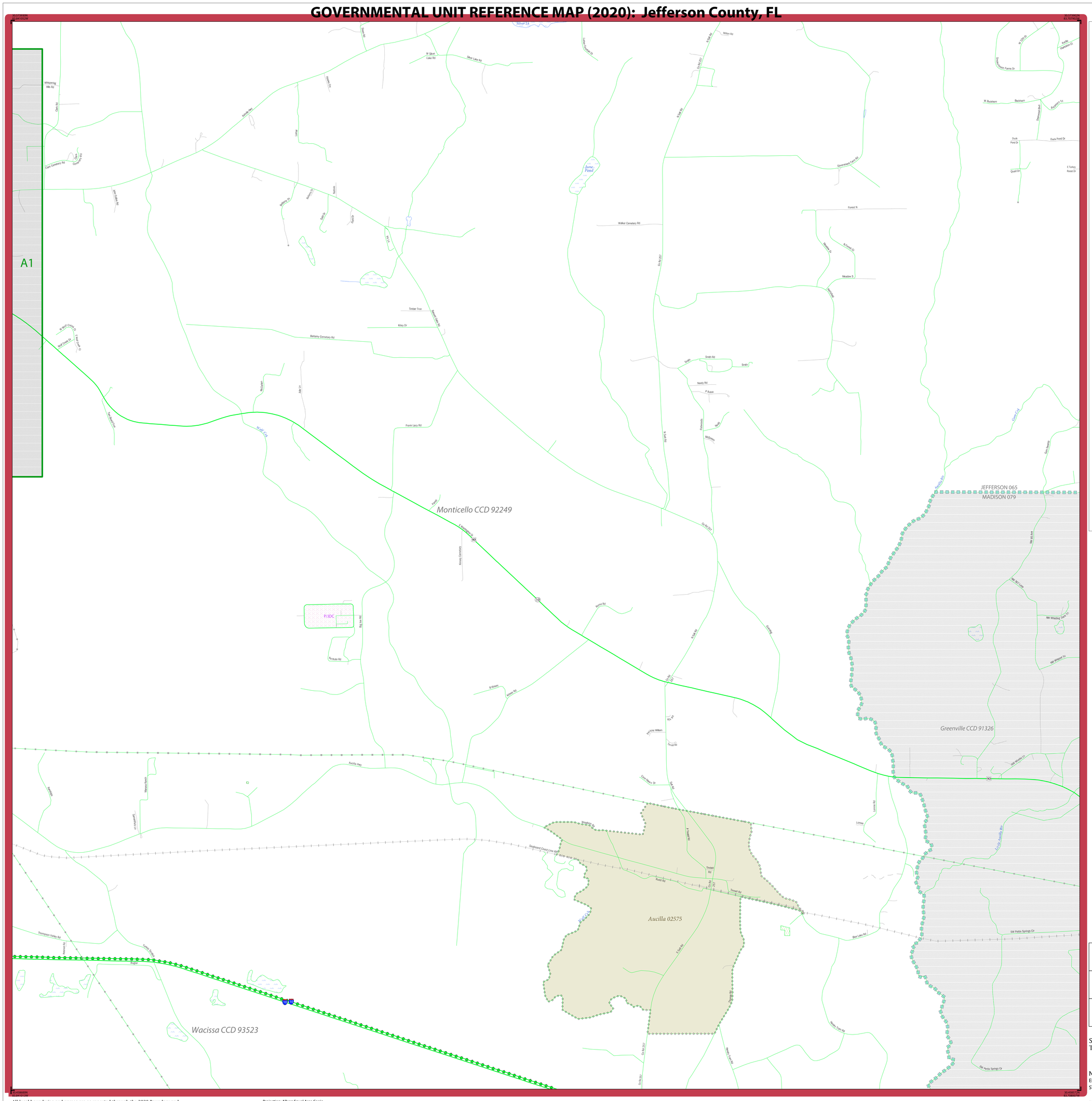
A1
Monticello CCD 92249
JEFFERSON 065
MADISON 079
Greenville CCD 91326
Aucilla 02575
Wacissa CCD 93523
P/JDC
Jane Pond
Silver Lk
Wolf Cr
Aucilla R
Tumbling Cr
Piney Cr
Coon Cr
Cow Branch
Lake Miccosukee
Lake Bradford
Lake Ella
Lake Jackson
Lake Munson
Lake Iamonia
Lake Talquin

GOVERNMENTAL UNIT REFERENCE MAP (2020): Jefferson County, FL

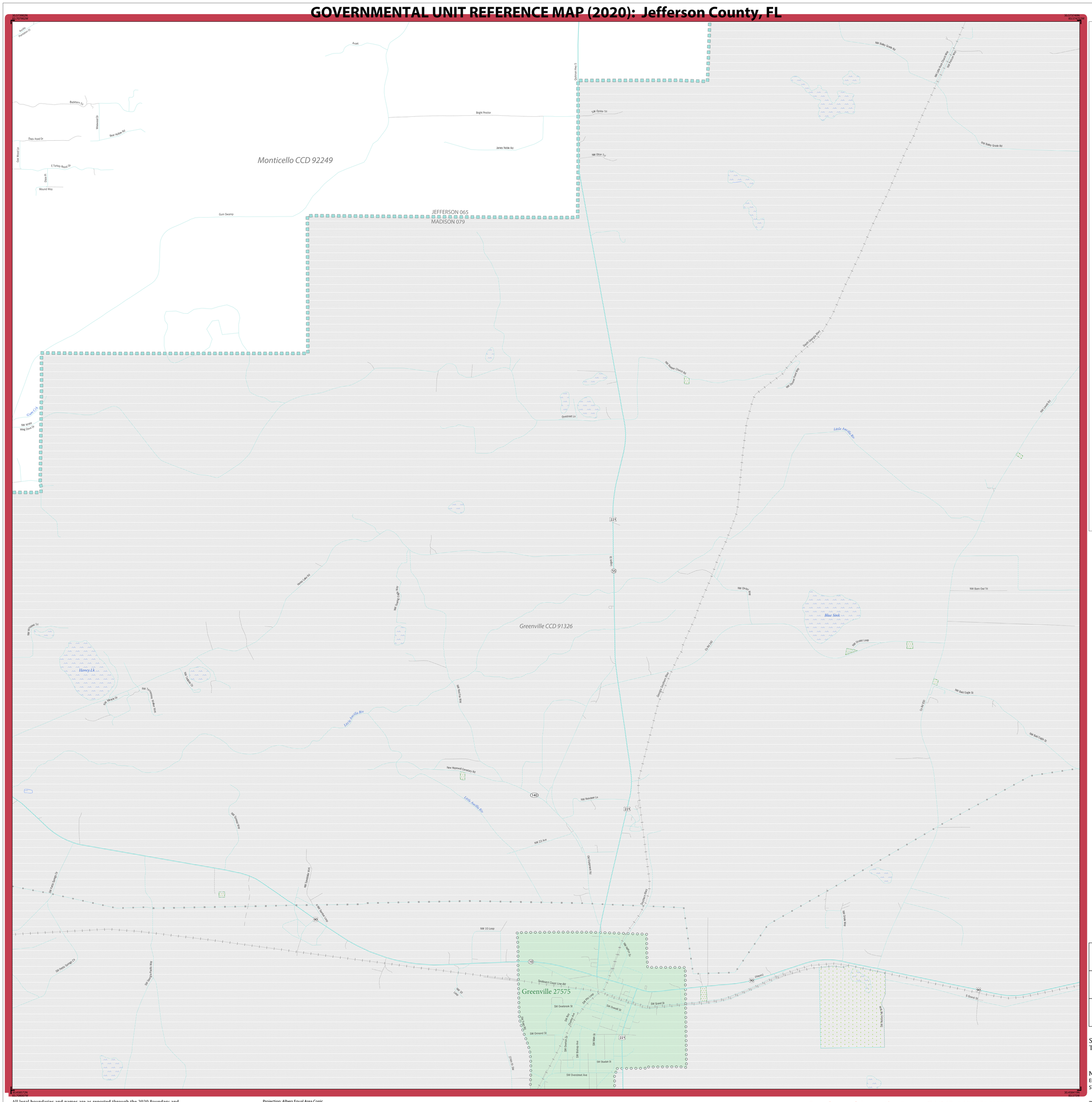
Monticello CCD 92249
JEFFERSON 065
MADISON 079
Greenville CCD 91326
Greenville 27575
Little Aucilla Riv
Blue Sink
Honey Lk
Tumbling Cr
Piney Cr
Gum Swamp
Avant
Bright Proctor
James Noble Rd
Gulf Hammock Rd
Old Lloyd Rd
Old Greenville Rd
Old Capitol Rd
Southern RR
Seaboard Coast Line Rd
SW Grand St
SW Overbrook St
SW Ormond St
SW Oswald St
SW Oladah St
SW Overstreet Ave
NW 23 Ave
NW 10 Loop
New Hopewell Cemetery Rd
NW Barn Owl Trl
NW Bald Eagle St
NW Bald Eagle Dr
NW Okra Rd
NW Gobbler Loop
NW Bailey Grade Rd
NW Otter Trl
NW Roper Church Rd
NW Quaker Hill Rd
NW Lloyd Rd
NW Bailey Grade Rd
Quasstreet Ln
Bushhorn Tr
Oak Pond Dr
Wildwood Dr
Wolf Hollow Rd
E Turkey Roost Dr
Mound Way
Dixie Pl
Oak Wood Ln
Avant
Pinnacle Ct
Crane Ck
NW Wren
Wing Dove Dr
NW Honey Lake Rd
NW Hunting Lake Way
NW Tallahassee Rd
NW Mikes Dr
NW 7 Journey Baptist Rd
NW Hopewell Dr
NW Bell Dr
NW Schoel Rd
NW Overdale Rd
NW Fires Springs Ch
NW Plantation Rd
NW Fires Springs Ch
NW Bailey Grade Rd
NW Bailey Grade Rd
NW Bailey Grade Rd

GOVERNMENTAL UNIT REFERENCE MAP (2020): Jefferson County, FL

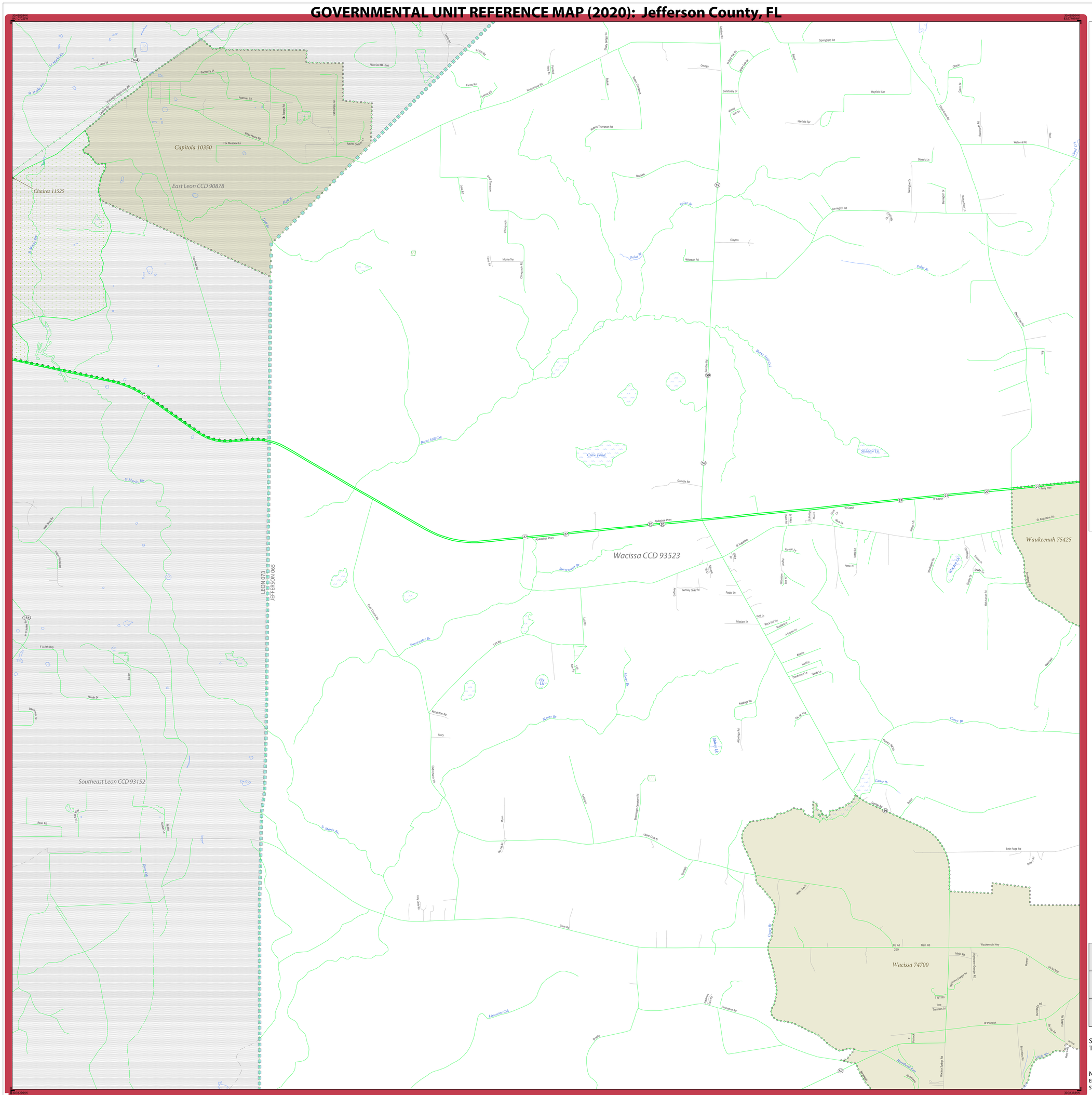
Capitola 10350
East Leon CCD 90878
Chaires 11525
Southeast Leon CCD 93152
Wacissa CCD 93523
Waukeenah 75425
Wacissa 74700
LEON 073
LEGON 065
JEFFERSON 065
Crow Pond
Shadow Lk
Burst Mill Crk
Polar Br
St Marks Riv
Springfield Rd
Hayfield Spr
Waterwill Rd
Diana's Ln
Barrington Dr
Harrington Rd
Clayton
Hickerson Rd
Gamble Rd
Apalachee Pkwy
W Capitol
St Augustine Rd
Sweetwater Br
Lake Br
Mount Br
Monte Br
Casey Br
Lime Crk
Limestone Crk
Train Rd
Co Rd 259
Waukeenah Hwy
W Pishook
Beth Page Rd
Old Dutton Rd
Old Tram Rd
Old Lake Rd
Old Ashville Rd
Old Mill Rd
Old Pine Rd
Old Rose Rd
Old Sam Rd
Old Tyson Rd
Old Wagon Rd
Old Water Rd
Old Wheel Rd
Old Wood Rd
Old Yard Rd
Old Zion Rd
Old Zion Rd
Old Zion

GOVERNMENTAL UNIT REFERENCE MAP (2020): Jefferson County, FL

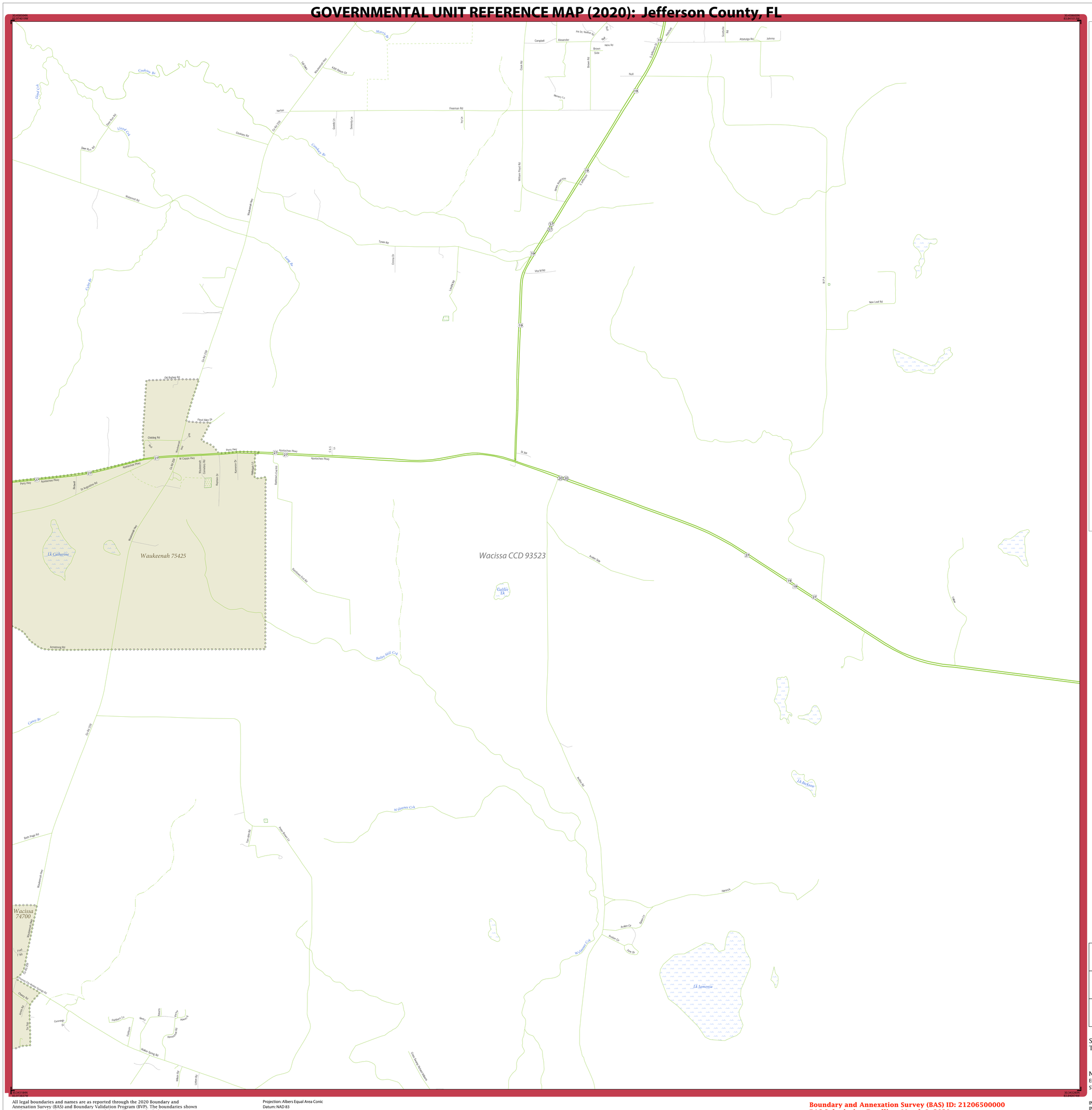
Waukeenah 75425
Wacissa CCD 93523
Wacissa 74700
Lk Catherine
Lk Jackson
Lk Iamonia
Gallifie TA
Bailey Mill Crk
W Aucilla Crk
Aucilla Rd
Waukeenah Hwy
Apalachee Pkwy
Old Bishop Rd
Chisling Rd
Flood Allen Dr
Parry Hwy
W Capps Hwy
St Augustine Rd
Boxford
Waukeenah Cemetery Rd
Kenneth Dr
Hightops Ln
Belleview Estates Rd
Belleview End Rd
Annapolis Rd
Cabiny Br
Cr 257
Bell Page Rd
Cox Mill Rd
Fred Williams Ln
Cr 257A
Cr 257B
Cr 257C
Cr 257D
Cr 257E
Cr 257F
Cr 257G
Cr 257H
Cr 257J
Cr 257K
Cr 257L
Cr 257M
Cr 257N
Cr 257P
Cr 257Q
Cr 257R
Cr 257S
Cr 257T
Cr 257U
Cr 257V
Cr 257W
Cr 257X
Cr 257Y
Cr 257Z
Cr 258A
Cr 258B
Cr 258C
Cr 258D
Cr 258E
Cr 258F
Cr 258G
Cr 258H
Cr 258J
Cr 258K
Cr 258L
Cr 258M
Cr 258N
Cr 258P
Cr 258Q
Cr 258R
Cr 258S
Cr 258T
Cr 258U
Cr 258V
Cr 258W
Cr 258X
Cr 258Y
Cr 258Z
Cr 259A
Cr 259B
Cr 259C
Cr 259D
Cr 259E
Cr 259F
Cr 259G
Cr 259H
Cr 259J
Cr 259K
Cr 259L
Cr 259M
Cr 259N
Cr 259P
Cr 259Q
Cr 259R
Cr 259S
Cr 259T
Cr 259U
Cr 259V
Cr 259W
Cr 259X
Cr 259Y
Cr 259Z
Cr 260A
Cr 260B
Cr 260C
Cr 260D
Cr 260E
Cr 260F
Cr 260G
Cr 260H
Cr 260J
Cr 260K
Cr 260L
Cr 260M
Cr 260N
Cr 260P
Cr 260Q
Cr 260R
Cr 260S
Cr 260T
Cr 260U
Cr 260V
Cr 260W
Cr 260X
Cr 260Y
Cr 260Z
Cr 261A
Cr 261B
Cr 261C
Cr 261D
Cr 261E
Cr 261F
Cr 261G
Cr 261H
Cr 261J
Cr 261K
Cr 261L
Cr 261M
Cr 261N
Cr 261P
Cr 261Q
Cr 261R
Cr 261S
Cr 261T
Cr 261U
Cr 261V
Cr 261W
Cr 261X
Cr 261Y
Cr 261Z
Cr 262A
Cr 262B
Cr 262C
Cr 262D
Cr 262E
Cr 262F
Cr 262G
Cr 262H
Cr 262J
Cr 262K
Cr 262L
Cr 262M
Cr 262N
Cr 262P
Cr 262Q
Cr 262R
Cr 262S
Cr 262T
Cr 262U
Cr 262V
Cr 262W
Cr 262X
Cr 262Y
Cr 262Z
Cr 263A
Cr 263B
Cr 263C
Cr 263D
Cr 263E
Cr 263F
Cr 263G
Cr 263H
Cr 263J
Cr 263K
Cr 263L
Cr 263M
Cr 263N
Cr 263P
Cr 263Q
Cr 263R
Cr 263S
Cr 263T
Cr 263U
Cr 263V
Cr 263W
Cr 263X
Cr 263Y
Cr 263Z
Cr 264A
Cr 264B
Cr 264C
Cr 264D
Cr 264E
Cr 264F
Cr 264G
Cr 264H
Cr 264J
Cr 264K
Cr 264L
Cr 264M
Cr 264N
Cr 264P
Cr 264Q
Cr 264R
Cr 264S
Cr 264T
Cr 264U
Cr 264V
Cr 264W
Cr 264X
Cr 264Y
Cr 264Z
Cr 265A
Cr 265B
Cr 265C
Cr 265D
Cr 265E
Cr 265F
Cr 265G
Cr 265H
Cr 265J
Cr 265K
Cr 265L
Cr 265M
Cr 265N
Cr 265P
Cr 265Q
Cr 265R
Cr 265S
Cr 265T
Cr 265U
Cr 265V
Cr 265W
Cr 265X
Cr 265Y
Cr 265Z
Cr 266A
Cr 266B
Cr 266C
Cr 266D
Cr 266E
Cr 266F
Cr 266G
Cr 266H
Cr 266J
Cr 266K
Cr 266L
Cr 266M
Cr 266N
Cr 266P
Cr 266Q
Cr 266R
Cr 266S
Cr 266T
Cr 266U
Cr 266V
Cr 266W
Cr 266X
Cr 266Y
Cr 266Z
Cr 267A
Cr 267B
Cr 267C
Cr 267D
Cr 267E
Cr 267F
Cr 267G
Cr 267H
Cr 267J
Cr 267K
Cr 267L
Cr 267M
Cr 267N
Cr 267P
Cr 267Q
Cr 267R
Cr 267S
Cr 267T
Cr 267U
Cr 267V
Cr 267W
Cr 267X
Cr 267Y
Cr 267Z
Cr 268A
Cr 268B
Cr 268C
Cr 268D
Cr 268E
Cr 268F
Cr 268G
Cr 268H
Cr 268J
Cr 268K
Cr 268L
Cr 268M
Cr 268N
Cr 268P
Cr 268Q
Cr 268R
Cr 268S
Cr 268T
Cr 268U
Cr 268V
Cr 268W
Cr 268X
Cr 268Y
Cr 268Z
Cr 269A
Cr 269B
Cr 269C
Cr 269D
Cr 269E
Cr 269F
Cr 269G
Cr 269H
Cr 269J
Cr 269K
Cr 269L
Cr 269M
Cr 269N
Cr 269P
Cr 269Q
Cr 269R
Cr 269S
Cr 269T
Cr 269U
Cr 269V
Cr 269W
Cr 269X
Cr 269Y
Cr 269Z
Cr 270A
Cr 270B
Cr 270C
Cr 270D
Cr 270E
Cr 270F
Cr 270G
Cr 270H
Cr 270J
Cr 270K
Cr 270L
Cr 270M
Cr 270N
Cr 270P
Cr 270Q
Cr 270R
Cr 270S
Cr 270T
Cr 270U
Cr 270V
Cr 270W
Cr 270X
Cr 270Y
Cr 270Z
Cr 271A
Cr 271B
Cr 271C
Cr 271D
Cr 271E
Cr 271F
Cr 271G
Cr 271H
Cr 271J
Cr 271K
Cr 271L
Cr 271M
Cr 271N
Cr 271P
Cr 271Q
Cr 271R
Cr 271S
Cr 271T
Cr 271U
Cr 271V
Cr 271W
Cr 271X
Cr 271Y
Cr 271Z
Cr 272A
Cr 272B
Cr 272C
Cr 272D
Cr 272E
Cr 272F
Cr 272G
Cr 272H
Cr 272J
Cr 272K
Cr 272L
Cr 272M
Cr 272N
Cr 272P
Cr 272Q
Cr 272R
Cr 272S
Cr 272T
Cr 272U
Cr 272V
Cr 272W
Cr 272X
Cr 272Y
Cr 272Z
Cr 273A
Cr 273B
Cr 273C
Cr 273D
Cr 273E
Cr 273F
Cr 273G
Cr 273H
Cr 273J
Cr 273K
Cr 273L
Cr 273M
Cr 273N
Cr 273P
Cr 273Q
Cr 273R
Cr 273S
Cr 273T
Cr 273U
Cr 273V
Cr 273W
Cr 273X
Cr 273Y
Cr 273Z
Cr 274A
Cr 274B
Cr 274C
Cr 274D
Cr 274E
Cr 274F
Cr 274G
Cr 274H
Cr 274J
Cr 274K
Cr 274L
Cr 274M
Cr 274N
Cr 274P
Cr 274Q
Cr 274R
Cr 274S
Cr 274T
Cr 274U
Cr 274V
Cr 274W
Cr 274X
Cr 274Y
Cr 274Z
Cr 275A
Cr 275B
Cr 275C
Cr 275D
Cr 275E
Cr 275F
Cr 275G
Cr 275H
Cr 275J
Cr 275K
Cr 275L
Cr 275M
Cr 275N
Cr 275P
Cr 275Q
Cr 275R
Cr 275S
Cr 275T
Cr 275U
Cr 275V
Cr 275W
Cr 275X
Cr 275Y
Cr 275Z
Cr 276A
Cr 276B
Cr 276C
Cr 276D
Cr 276E
Cr 276F
Cr 276G
Cr 276H
Cr 276J
Cr 276K
Cr 276L
Cr 276M
Cr 276N
Cr 276P
Cr 276Q
Cr 276R
Cr 276S
Cr 276T
Cr 276U
Cr 276V
Cr 276W
Cr 276X
Cr 276Y
Cr 276Z
Cr 277A
Cr 277B
Cr 277C
Cr 277D
Cr 277E
Cr 277F
Cr 277G
Cr 277H
Cr 277J
Cr 277K
Cr 277L
Cr 277M
Cr 277N
Cr 277P
Cr 277Q
Cr 277R
Cr 277S
Cr 277T
Cr 277U
Cr 277V
Cr 277W
Cr 277X
Cr 277Y
Cr 277Z
Cr 278A
Cr 278B
Cr 278C
Cr 278D
Cr 278E
Cr 278F
Cr 278G
Cr 278H
Cr 278J
Cr 278K
Cr 278L
Cr 278M
Cr 278N
Cr 278P
Cr 278Q
Cr 278R
Cr 278S
Cr 278T
Cr 278U
Cr 278V
Cr 278W
Cr 278X
Cr 278Y
Cr 278Z
Cr 279A
Cr 279B
Cr 279C
Cr 279D
Cr 279E
Cr 279F
Cr 279G
Cr 279H
Cr 279J
Cr 279K
Cr 279L
Cr 279M
Cr 279N
Cr 279P
Cr 279Q
Cr 279R
Cr 279S
Cr 279T
Cr 279U
Cr 279V
Cr 279W
Cr 279X
Cr 279Y
Cr 279Z
Cr 280A
Cr 280B
Cr 280C
Cr 280D
Cr 280E
Cr 280F
Cr 280G
Cr 280H
Cr 280J
Cr 280K
Cr 280L
Cr 280M
Cr 280N
Cr 280P
Cr 280Q
Cr 280R
Cr 280S
Cr 280T
Cr 280U
Cr 280V
Cr 280W
Cr 280X
Cr 280Y
Cr 280Z
Cr 281A
Cr 281B
Cr 281C
Cr 281D
Cr 281E
Cr 281F
Cr 281G
Cr 281H
Cr 281J
Cr 281K
Cr 281L
Cr 281M
Cr 281N
Cr 281P
Cr 281Q
Cr 281R
Cr 281S
Cr 281T
Cr 281U
Cr 281V
Cr 281W
Cr 281X
Cr 281Y
Cr 281Z
Cr 282A
Cr 282B
Cr 282C
Cr 282D
Cr 282E
Cr 282F
Cr 282G
Cr 282H
Cr 282J
Cr 282K
Cr 282L
Cr 282M
Cr 282N
Cr 282P
Cr 282Q
Cr 282R
Cr 282S
Cr 282T
Cr 282U
Cr 282V
Cr 282W
Cr 282X
Cr 282Y
Cr 282Z
Cr 283A
Cr 283B
Cr 283C
Cr 283D
Cr 283E
Cr 283F
Cr 283G
Cr 283H
Cr 283J
Cr 283K
Cr 283L
Cr 283M
Cr 283N
Cr 283P
Cr 283Q
Cr 283R
Cr 283S
Cr 283T
Cr 283U
Cr 283V
Cr 283W
Cr 283X
Cr 283Y
Cr 283Z
Cr 284A
Cr 284B
Cr 284C
Cr 284D
Cr 284E
Cr 284F
Cr 284G
Cr 284H
Cr 284J
Cr 284K
Cr 284L
Cr 284M
Cr 284N
Cr 284P
Cr 284Q
Cr 284R
Cr 284S
Cr 284T
Cr 284U
Cr 284V
Cr 284W
Cr 284X
Cr 284Y
Cr 284Z
Cr 285A
Cr 285B
Cr 285C
Cr 285D
Cr 285E
Cr 285F
Cr 285G
Cr 285H
Cr 285J
Cr 285K
Cr 285L
Cr 285M
Cr 285N
Cr 285P
Cr 285Q
Cr 285R
Cr 285S
Cr 285T
Cr 285U
Cr 285V
Cr 285W
Cr 285X
Cr 285Y
Cr 285Z
Cr 286A
Cr 286B
Cr 286C
Cr 286D
Cr 286E
Cr 286F
Cr 286G
Cr 286H
Cr 286J
Cr 286K
Cr 286L
Cr 286M
Cr 286N
Cr 286P
Cr 286Q
Cr 286R
Cr 286S
Cr 286T
Cr 286U
Cr 286V
Cr 286W
Cr 286X
Cr 286Y
Cr 286Z
Cr 287A
Cr 287B
Cr 287C
Cr 287D
Cr 287E
Cr 287F
Cr 287G
Cr 287H
Cr 287J
Cr 287K
Cr 287L
Cr 287M
Cr 287N
Cr 287P
Cr 287Q
Cr 287R
Cr 287S
Cr 287T
Cr 287U
Cr 287V
Cr 287W
Cr 287X
Cr 287Y
Cr 287Z
Cr 288A
Cr 288B
Cr 288C
Cr 288D
Cr 288E
Cr 288F
Cr 288G
Cr 288H
Cr 288J
Cr 288K
Cr 288L
Cr 288M
Cr 288N
Cr 288P
Cr 288Q
Cr 288R
Cr 288S
Cr 288T
Cr 288U
Cr 288V
Cr 288W
Cr 288X
Cr 288Y
Cr 288Z
Cr 289A
Cr 289B
Cr 289C
Cr 289D
Cr 289E
Cr 289F
Cr 289G
Cr 289H
Cr 289J
Cr 289K
Cr 289L
Cr 289M
Cr 289N
Cr 289P
Cr 289Q
Cr 289R
Cr 289S
Cr 289T
Cr 289U
Cr 289V
Cr 289W
Cr 289X
Cr 289Y
Cr 289Z
Cr 290A
Cr 290B
Cr 290C
Cr 290D
Cr 290E
Cr 290F
Cr 290G
Cr 290H
Cr 290J
Cr 290K
Cr 290L
Cr 290M
Cr 290N
Cr 290P
Cr 290Q
Cr 290R
Cr 290S
Cr 290T
Cr 290U
Cr 290V
Cr 290W
Cr 290X
Cr 290Y
Cr 290Z
Cr 291A
Cr 291B
Cr 291C
Cr 291D
Cr 291E
Cr 291F
Cr 291G
Cr 291H
Cr 291J
Cr 291K
Cr 291L
Cr 291M
Cr 291N
Cr 291P
Cr 291Q
Cr 291R
Cr 291S
Cr 291T
Cr 291U
Cr 291V
Cr 291W
Cr 291X
Cr 291Y
Cr 291Z
Cr 292A
Cr 292B
Cr 292C
Cr 292D
Cr 292E
Cr 292F
Cr 292G
Cr 292H
Cr 292J
Cr 292K
Cr 292L
Cr 292M
Cr 292N
Cr 292P
Cr 292Q
Cr 292R
Cr 292S
Cr 292T
Cr 292U
Cr 292V
Cr 292W
Cr 292X
Cr 292Y
Cr 292Z
Cr 293A
Cr 293B
Cr 293C
Cr 293D
Cr 293E
Cr 293F
Cr 293G
Cr 293H
Cr 293J
Cr 293K
Cr 293L
Cr 293M
Cr 293N
Cr 293P
Cr 293Q
Cr 293R
Cr 293S
Cr 293T
Cr 293U
Cr 293V
Cr 293W
Cr 293X
Cr 293Y
Cr 293Z
Cr 294A
Cr 294B
Cr 294C
Cr 294D
Cr 294E
Cr 294F
Cr 294G
Cr 294H
Cr 294J
Cr 294K
Cr 294L
Cr 294M
Cr 294N
Cr 294P
Cr 294Q
Cr 294R
Cr 294S
Cr 294T
Cr 294U
Cr 294V
Cr 294W
Cr 294X
Cr 294Y
Cr 294Z
Cr 295A
Cr 295B
Cr 295C
Cr 295D
Cr 295E
Cr 295F
Cr 295G
Cr 295H
Cr 295J
Cr 295K
Cr 295L
Cr 295M
Cr 295N
Cr 295P
Cr 295Q
Cr 295R
Cr 295S
Cr 295T
Cr 295U
Cr 295V
Cr 295W
Cr 295X
Cr 295Y
Cr 295Z
Cr 296A
Cr 296B
Cr 296C
Cr 296D
Cr 296E
Cr 296F
Cr 296G
Cr 296H
Cr 296J
Cr 296K
Cr 296L
Cr 296M
Cr 296N
Cr 296P
Cr 296Q
Cr 296R
Cr 296S
Cr 296T
Cr 296U
Cr 296V
Cr 296W
Cr 296X
Cr 296Y
Cr 296Z
Cr 297A
Cr 297B
Cr 297C
Cr 297D
Cr 297E
Cr 297F
Cr 297G
Cr 297H
Cr 297J
Cr 297K
Cr 297L
Cr 297M
Cr 297N
Cr 297P
Cr 297Q
Cr 297R
Cr 297S
Cr 297T
Cr 297U
Cr 297V
Cr 297W
Cr 297X
Cr 297Y
Cr 297Z
Cr 298A
Cr 298B
Cr 298C
Cr 298D
Cr 298E
Cr 298F
Cr 298G
Cr 298H
Cr 298J
Cr 298K
Cr 298L
Cr 298M
Cr 298N
Cr 298P
Cr 298Q
Cr 298R
Cr 298S
Cr 298T
Cr 298U
Cr 298V
Cr 298W
Cr 298X
Cr 298Y
Cr 298Z
Cr 299A
Cr 299B
Cr 299C
Cr 299D
Cr 299E
Cr 299F
Cr 299G
Cr 299H
Cr 299J
Cr 299K
Cr 299L
Cr 299M
Cr 299N
Cr 299P
Cr 299Q
Cr 299R
Cr 299S
Cr 299T
Cr 299U
Cr 299V
Cr 299W
Cr 299X
Cr 299Y
Cr 299Z
Cr 300A
Cr 300B
Cr 300C
Cr 300D
Cr 300E
Cr 300F
Cr 300G
Cr 300H
Cr 300J
Cr 300K
Cr 300L
Cr 300M
Cr 300N
Cr 300P
Cr 300Q
Cr 300R
Cr 300S
Cr 300T
Cr 300U
Cr 300V
Cr 300W
Cr 300X
Cr 300Y
Cr 300Z
Cr 301A
Cr 301B
Cr 301C
Cr 301D
Cr 301E
Cr 301F
Cr 301G
Cr 301H
Cr 301J
Cr 301K
Cr 301L
Cr 301M
Cr 301N
Cr 301P
Cr 301Q
Cr 301R
Cr 301S
Cr 301T
Cr 301U
Cr 301V
Cr 301W
Cr 301X
Cr 301Y
Cr 301Z
Cr 302A
Cr 302B
Cr 302C
Cr 302D
Cr 302E
Cr 302F
Cr 302G
Cr 302H
Cr 302J
Cr 302K
Cr 302L
Cr 302M
Cr 302N
Cr 302P
Cr 302Q
Cr 302R
Cr 302S
Cr 302T
Cr 302U
Cr 302V
Cr 302W
Cr 302X
Cr 302Y
Cr 302Z
Cr 303A
Cr 303B
Cr 303C
Cr 303D
Cr 303E
Cr 303F
Cr 303G
Cr 303H
Cr 303J
Cr 303K
Cr 303L
Cr 303M
Cr 303N
Cr 303P
Cr 303Q
Cr 303R
Cr 303S
Cr 303T
Cr 303U
Cr 303V
Cr 303W
Cr 303X
Cr 303Y
Cr 303Z
Cr 304A
Cr 304B
Cr 304C
Cr 304D
Cr 304E
Cr 304F
Cr 304G
Cr 304H
Cr 304J
Cr 304K
Cr 304L
Cr 304M
Cr 304N
Cr 304P
Cr 304Q
Cr 304R
Cr 304S
Cr 304T
Cr 304U
Cr 304V
Cr 304W
Cr 304X
Cr 304Y
Cr 304Z
Cr 305A
Cr 305B
Cr 305C
Cr 305D
Cr 305E
Cr 305F
Cr 305G
Cr 305H
Cr 305J
Cr 305K
Cr 305L
Cr 305M
Cr 305N
Cr 305P
Cr 305Q
Cr 305R
Cr 305S
Cr 305T
Cr 305U
Cr 305V
Cr 305W
Cr 305X
Cr 305Y
Cr 305Z
Cr 306A
Cr 306B
Cr 306C
Cr 306D
Cr 306E
Cr 306F
Cr 306G
Cr 306H
Cr 306J
Cr 306K
Cr 306L
Cr 306M
Cr 306N
Cr 306P
Cr 306Q
Cr 306R
Cr 306S
Cr 306T
Cr 306U
Cr 306V
Cr 306W
Cr 306X
Cr 306Y
Cr 306Z
Cr 307A
Cr 307B
Cr 307C
Cr 307D
Cr 307E
Cr 307F
Cr 307G
Cr 307H
Cr 307J
Cr 307K
Cr 307L
Cr 307M
Cr 307N
Cr 307P
Cr 307Q
Cr 307R
Cr 307S
Cr 307T
Cr 307U
Cr 307V
Cr 307W
Cr 307X
Cr 307Y
Cr 307Z
Cr 308A
Cr 308B
Cr 308C
Cr 308D
Cr 308E
Cr 308F
Cr 308G
Cr 308H
Cr 308J
Cr 308K
Cr 308L
Cr 308M
Cr 308N
Cr 308P
Cr 308Q
Cr 308R
Cr 308S
Cr 308T
Cr 308U
Cr 308V
Cr 308W
Cr 308X
Cr 308Y
Cr 308Z
Cr 309A
Cr 309B
Cr 309C
Cr 309D
Cr 309E
Cr 309F
Cr 309G
Cr 309H
Cr 309J
Cr 309K
Cr 309L
Cr 309M
Cr 309N
Cr 309P
Cr 309Q
Cr 309R
Cr 309S
Cr 309T
Cr 309U
Cr 309V
Cr 309W
Cr 309X
Cr 309Y
Cr 309Z
Cr 310A
Cr 310B
Cr 310C
Cr 310D
Cr 310E
Cr 310F
Cr 310G
Cr 310H
Cr 310J
Cr 310K
Cr 310L
Cr 310M
Cr 310N
Cr 310P
Cr 310Q
Cr 310R
Cr 310S
Cr 310T
Cr 310U
Cr 310V
Cr 310W
Cr 310X
Cr 310Y
Cr 310Z
Cr 311A
Cr 311B
Cr 311C
Cr 311D
Cr 311E
Cr 311F
Cr 311G
Cr 311H
Cr 311J
Cr 311K
Cr 311L
Cr 311M
Cr 311N
Cr 311P
Cr 311Q
Cr 311R
Cr 311S
Cr 311T
Cr 311U
Cr 311V
Cr 311W
Cr 311X
Cr 311Y
Cr 311Z
Cr 312A
Cr 312B
Cr 312C
Cr 312D
Cr 312E
Cr 312F
Cr 312G
Cr 312H
Cr 312J
Cr 312K
Cr 312L
Cr 312M
Cr 312N
Cr 312P
Cr 312Q
Cr 312R
Cr 312S
Cr 312T
Cr 312U
Cr 312V
Cr 312W
Cr 312X
Cr 312Y
Cr 312Z
Cr 313A
Cr 313B
Cr 313C
Cr 313D
Cr 313E
Cr 313F
Cr 313G
Cr 313H
Cr 313J
Cr 313K
Cr 313L
Cr 313M
Cr 313N
Cr 313P
Cr 313Q
Cr 313R
Cr 313S
Cr 313T
Cr 313U
Cr 313V
Cr 313W
Cr 313X
Cr 313Y
Cr 313Z
Cr 314A
Cr 314B
Cr 314C
Cr 314D
Cr 314E
Cr 314F
Cr 314G
Cr 314H
Cr 314J
Cr 314K
Cr 314L
Cr 314M
Cr 314N
Cr 314P
Cr 314Q
Cr 314R
Cr 314S
Cr 314T
Cr 314U
Cr 314V
Cr 314W
Cr 314X
Cr 314Y
Cr 314Z
Cr 315A
Cr 315B
Cr 315C
Cr 315D
Cr 315E
Cr 315F
Cr 315G
Cr 315H
Cr 315J
Cr 315K
Cr 315L
Cr 315M
Cr 315N
Cr 315P
Cr 315Q
Cr 315R
Cr 315S
Cr 315T
Cr 315U
Cr 315V
Cr 315W
Cr 315X
Cr 315Y
Cr 315Z
Cr 316A
Cr 316B
Cr 316C
Cr 316D
Cr 316E
Cr 316F
Cr 316G
Cr 316H
Cr 316J
Cr 316K
Cr 316L
Cr 316M
Cr 316N
Cr 316P
Cr 316Q
Cr 316R
Cr 316S
Cr 316T
Cr 316U
Cr 316V
Cr 316W
Cr 316X
Cr 316Y
Cr 316Z
Cr 317A
Cr 317B
Cr 317C
Cr 317D
Cr 317E
Cr 317F
Cr 317G
Cr 317H
Cr 317J
Cr 317K
Cr 317L
Cr 317M
Cr 317N
Cr 317P
Cr 317Q
Cr 317R
Cr 317S
Cr 317T
Cr 317U
Cr 317V
Cr 317W
Cr 317X
Cr 317Y
Cr 317Z
Cr 318A
Cr 318B
Cr 318C
Cr 318D
Cr 318E
Cr 318F
Cr 318G
Cr 318H
Cr 318J
Cr 318K
Cr 318L
Cr 318M
Cr 318N
Cr 318P
Cr 318Q
Cr 318R
Cr 318S
Cr 318T
Cr 318U
Cr 318V
Cr 318W
Cr 318X
Cr 318Y
Cr 318Z
Cr 319A
Cr 319B
Cr 319C
Cr 319D
Cr 319E
Cr 319F
Cr 319G
Cr 319H
Cr 319J
Cr 319K
Cr 319L
Cr 319M
Cr 319N
Cr 319P
Cr 319Q
Cr 319R
Cr 319S
Cr 319T
Cr 319U
Cr 319V
Cr 319W
Cr 319X
Cr 319Y
Cr 319Z
Cr 320A
Cr 320B
Cr 320C
Cr 320D
Cr 320E
Cr 320F
Cr 320G
Cr 320H
Cr 320J
Cr 320K
Cr 320L
Cr 320M
Cr 320N
Cr 320P
Cr 320Q
Cr 320R
Cr 320S
Cr 320T
Cr 320U
Cr 320V
Cr 320W
Cr 320X
Cr 320Y
Cr 320Z
Cr 321A
Cr 321B
Cr 321C
Cr 321D
Cr 321E
Cr 321F
Cr 321G
Cr 321H
Cr 321J
Cr 321K
Cr 321L
Cr 321M
Cr 321N
Cr 321P
Cr 321Q
Cr 321R
Cr 321S
Cr 321T
Cr 321U
Cr 321V
Cr 321W
Cr 321X
Cr 321Y
Cr 321Z
Cr 322A
Cr 322B
Cr 322C
Cr 322D
Cr 322E
Cr 322F
Cr 322G
Cr 322H
Cr 322J
Cr 322K
Cr 322L
Cr 322M
Cr 322N
Cr 322P
Cr 322Q
Cr 322R
Cr 322S
Cr 322T
Cr 322U
Cr 322V
Cr 322W
Cr 322X
Cr 322Y
Cr 322Z
Cr 323A
Cr 323B
Cr 323C
Cr 323D
Cr 323E
Cr 323F
Cr 323G
Cr 323H
Cr 323J
Cr 323K
Cr 323L
Cr 323M
Cr 323N
Cr 323P
Cr 323Q
Cr 323R
Cr 323S
Cr 323T
Cr 323U
Cr 323V
Cr 323W
Cr 323X
Cr 323Y
Cr 323Z
Cr 324A
Cr 324B
Cr 324C
Cr 324D
Cr 324E
Cr 324F
Cr 324G
Cr 324H
Cr 324J
Cr 324K
Cr 324L
Cr 324M
Cr 324N
Cr 324P
Cr 324Q
Cr 324R
Cr 324S
Cr 324T
Cr 324U
Cr 324V
Cr 324W
Cr 324X
Cr 324Y
Cr 324Z
Cr 325A
Cr 325B
Cr 325C
Cr 325D
Cr 325E
Cr 325F
Cr 325G
Cr 325H
Cr 325J
Cr 325K
Cr 325L
Cr 325M
Cr 325N
Cr 325P
Cr 325Q
Cr 325R
Cr 325S
Cr 325T
Cr 325U
Cr 325V
Cr 325W
Cr 325X
Cr 325Y
Cr 325Z
Cr 326A
Cr 326B
Cr 326C
Cr 326D
Cr 326E
Cr 326F
Cr 326G
Cr 326H
Cr 326J
Cr 326K
Cr 326L
Cr 326M
Cr 326N
Cr 326P
Cr 326Q
Cr 326R
Cr 326S
Cr 326T
Cr 326U
Cr 326V
Cr 326W
Cr 326X
Cr 326Y
Cr 326Z
Cr 327A
Cr 327B
Cr 327C
Cr 327D
Cr 327E
Cr 327F
Cr 327G
Cr 327H
Cr 327J
Cr 327K
Cr 327L
Cr 327M
Cr 327N
Cr 327P
Cr 327Q
Cr 327R
Cr 327S
Cr 327T
Cr 327U
Cr 327V
Cr 327W
Cr 327X
Cr 327Y
Cr 327Z
Cr 328A
Cr 328B
Cr 328C
Cr 328D
Cr 328E
Cr 328F
Cr 328G
Cr 328H
Cr 328J
Cr 328K
Cr 328L
Cr 328M
Cr 328N
Cr 328P
Cr 328Q
Cr 328R
Cr 328S
Cr 328T
Cr 328U
Cr 328V
Cr 328W
Cr 328X
Cr 328Y
Cr 328Z
Cr 329A
Cr 329B
Cr 329C
Cr 329D
Cr 329E
Cr 329F
Cr 329G
Cr 329H
Cr 329J
Cr 329K
Cr 329L
Cr 329M
Cr 329N
Cr 329P
Cr 329Q
Cr 329R
Cr 329S
Cr 329T
Cr 329U
Cr 329V
Cr 329W
Cr 329X
Cr 329Y
Cr 329Z
Cr 330A
Cr 330B
Cr 330C
Cr 330D
Cr 330E
Cr 330F
Cr 330G
Cr 330H
Cr 330J
Cr 330K
Cr 330L
Cr 330M
Cr 330N
Cr 330P
Cr 330Q
Cr 330R
Cr 330S
Cr 330T
Cr 330U
Cr 330V
Cr 330W
Cr 330X
Cr 330Y
Cr 330Z
Cr 331A
Cr 331B
Cr 331C
Cr 331D
Cr 331E
Cr 331F
Cr 331G
Cr 331H
Cr 331J
Cr 331K
Cr 331L
Cr 331M
Cr 331N
Cr 331P
Cr 331Q
Cr 331R
Cr 331S
Cr 331T
Cr 331U
Cr 331V
Cr 331W
Cr 331X
Cr 331Y
Cr 331Z
Cr 332A
Cr 332B
Cr 332C
Cr 332D
Cr 332E
Cr 332F
Cr 332G
Cr 332H
Cr 332J
Cr 332K
Cr 332L
Cr 332M
Cr 332N
Cr 332P
Cr 332Q
Cr 332R
Cr 332S
Cr 332T
Cr 332U
Cr 332V
Cr 332W
Cr 332X
Cr 332Y
Cr 332Z
Cr 333A
Cr 333B
Cr 333C
Cr 333D
Cr 333E
Cr 333F
Cr 333G
Cr 333H
Cr 333J
Cr 333K
Cr 333L
Cr 333M
Cr 333N
Cr 333P
Cr 333Q
Cr 333R
Cr 333S
Cr 333T
Cr 333U
Cr 333V
Cr 333W
Cr 333X
Cr 333Y
Cr 333Z
Cr 334A
Cr 334B
Cr 334C
Cr 334D
Cr 334E
Cr 334F
Cr 334G
Cr 334H
Cr 334J
Cr 334K
Cr 334L
Cr 334M
Cr 334N
Cr 334P
Cr 334Q
Cr 334R
Cr 334S
Cr 334T
Cr 334U
Cr 334V
Cr 334W
Cr 334X
Cr 334Y
Cr 334Z
Cr 335A
Cr 335B
Cr 335C
Cr 335D
Cr 335E
Cr 335F
Cr 335G
Cr 335H
Cr 335J
Cr 335K
Cr 335L
Cr 335M
Cr 335N
Cr 335P
Cr 335Q
Cr 335R
Cr 335S
Cr 335T
Cr 335U
Cr 335V
Cr 335W
Cr 335X
Cr 335Y
Cr 335Z
Cr 336A
Cr 336B
Cr 336C
Cr 336D
Cr 336E
Cr 336F
Cr 336G
Cr 336H
Cr 336J
Cr 336K
Cr 336L
Cr 336M
Cr 336N
Cr 336P
Cr 336Q
Cr 336R
Cr 336S
Cr 336T
Cr 336U
Cr 336V
Cr 336W
Cr 336X
Cr 336Y
Cr 336Z
Cr 337A
Cr 337B
Cr 337C
Cr 337D
Cr 337E
Cr 337F
Cr 337G
Cr 337H
Cr 337J
Cr 337K
Cr 337L
Cr 337M
Cr 337N
Cr 337P
Cr 337Q
Cr 337R
Cr 337S
Cr 337T
Cr 337U
Cr 337V
Cr 337W
Cr 337X
Cr 337Y
Cr 337Z
Cr 338A
Cr 338B
Cr 338C
Cr 338D
Cr 338E
Cr 338F
Cr 338G
Cr 338H
Cr 338J
Cr 338K
Cr 338L
Cr 338M
Cr 338N
Cr 338P
Cr 338Q
Cr 338R
Cr 338S
Cr 338T
Cr 338U
Cr 338V
Cr 338W
Cr 338X
Cr 338Y
Cr 338Z
Cr 339A
Cr 339B
Cr 339C
Cr 339D
Cr 339E
Cr 339F
Cr 339G
Cr 339H
Cr 339J
Cr 339K
Cr 339L
Cr 339M
Cr 339N
Cr 339P
Cr 339Q
Cr 339R
Cr 339S
Cr 339T
Cr 339U
Cr 339V
Cr 339W
Cr 339X
Cr 339Y
Cr 339Z
Cr 340A
Cr 340B
Cr 340C
Cr 340D
Cr 340E
Cr 340F
Cr 340G
Cr 340H
Cr 340J
Cr 340K
Cr 340L
Cr 340M
Cr 340N
Cr 340P
Cr 340Q
Cr 340R
Cr 340S
Cr 340T
Cr 340U
Cr 340V
Cr 340W
Cr 340X
Cr 340Y
Cr 340Z
Cr 341A
Cr 341B
Cr 341C
Cr 341D
Cr 341E
Cr 341F
Cr 341G
Cr 341H
Cr 341J
Cr 341K
Cr 341L
Cr 341M
Cr 341N
Cr 341P
Cr 341Q
Cr 341R
Cr 341S
Cr 341T
Cr 341U
Cr 341V
Cr 341W
Cr 341X
Cr 341Y
Cr 341Z
Cr 342A
Cr 342B
Cr 342C
Cr 342D
Cr 342E
Cr 342F
Cr 342G
Cr 342H
Cr 342J
Cr 342K
Cr 342L
Cr 342M
Cr 342N
Cr 342P
Cr 342Q
Cr 342R
Cr 342S
Cr 342T
Cr 342U
Cr 342V
Cr 342W
Cr 342X
Cr 342Y
Cr 342Z
Cr 343A
Cr 343B
Cr 343C
Cr 343D
Cr 343E
Cr 343F
Cr 343G
Cr 343H
Cr 343J
Cr 343K
Cr 343L
Cr 343M
Cr 343N
Cr 343P
Cr 343Q
Cr 343R
Cr 343S
Cr 343T
Cr 343U
Cr 343V
Cr 343W
Cr 343X
Cr 343Y
Cr 343Z
Cr 344A
Cr 344B
Cr 344C
Cr 344D
Cr 344E
Cr 344F
Cr 344G
Cr 344H
Cr 344J
Cr 344K
Cr 344L
Cr 344M
Cr 344N
Cr 344P
Cr 344Q
Cr 344R
Cr 344S
Cr 344T
Cr 344U
Cr 344V
Cr 344W
Cr 344X
Cr 344Y
Cr 344Z
Cr 345A
Cr 345B
Cr 345C
Cr 345D
Cr 345E
Cr 345F
Cr 345G
Cr 345H
Cr 345J
Cr 345K
Cr 345L
Cr 345M
Cr 345N
Cr 345P
Cr 345Q
Cr 345R
Cr 345S
Cr 345T
Cr 345U
Cr 345V
Cr 345W
Cr 345X
Cr 345Y
Cr 345Z
Cr 346A
Cr 346B
Cr 346C
Cr 346D
Cr 346E
Cr 346F
Cr 346G
Cr 346H
Cr 346J
Cr 346K
Cr 346L
Cr 346M
Cr 346N
Cr 346P
Cr 346Q
Cr 346R
Cr 346S
Cr 346T
Cr 346U
Cr 346V
Cr 346W
Cr 346X
Cr 346Y
Cr 346Z
Cr 347A
Cr 347B
Cr 347C
Cr 347D
Cr 347E
Cr 347F
Cr 347G
Cr 347H
Cr 347J
Cr 347K
Cr 347L
Cr 347M
Cr 347N
Cr 347P
Cr 347Q
Cr 347R
Cr 347S
Cr 347T
Cr 347U
Cr 347V
Cr 347W
Cr 347X
Cr 347Y
Cr 347Z
Cr 348A
Cr 348B
Cr 348C
Cr 348D
Cr 348E
Cr 348F
Cr 348

GOVERNMENTAL UNIT REFERENCE MAP (2020): Jefferson County, FL

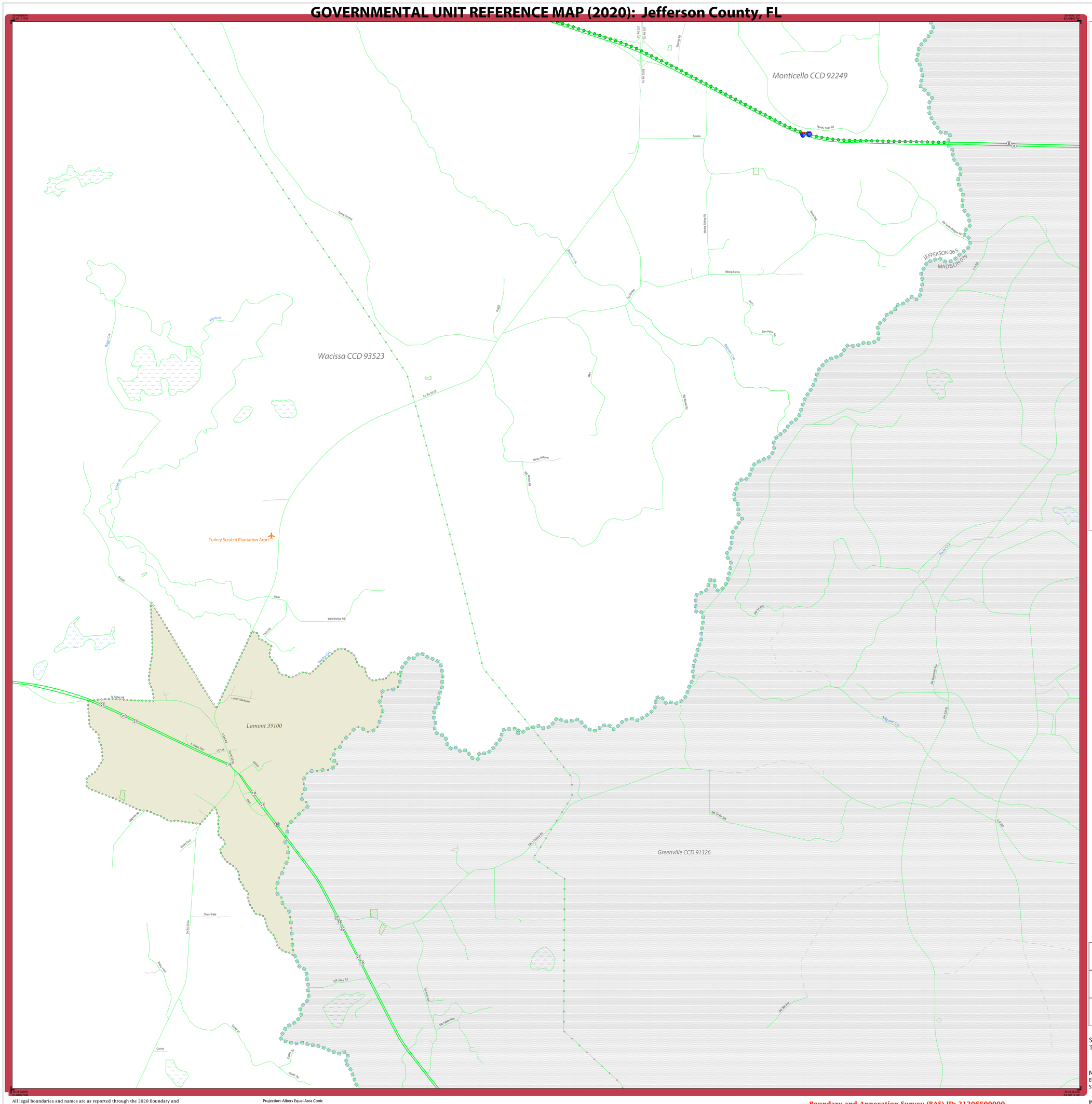

LEGEND

SYMBOL DESCRIPTION	SYMBOL	LABEL STYLE
Federal American Indian Reservation		L'ANSE RESERVATION (TA 1880)
Off-Reservation Trust Land		T1880
American Indian Tribal Subdivision		SHONTO (620)
Alaska Native Regional Corporation (ANRC)		NANA ANRC 52120
State (or statistically equivalent entity)		NEW YORK 36
County (or statistically equivalent entity)		ERIE 029
Minor Civil Division (MCD)[1]		Lee town 41460
Census County Division (CCD)[2]		Jemez CCD 91650
Consolidated City		MILFORD 47500
Incorporated Place[3]		Davis 18100
Census Designated Place (CDP)[2]		Cochiti 16560

DESCRIPTION	SYMBOL	DESCRIPTION	SYMBOL
Interstate	5	Water Body	Pleasant Lake
U.S. Highway	2	Swamp or Marsh	Okefenoke Swamp
State Highway	4	Glacier	Bering Glacier
Other Road	Marsh Ln	Airport, Airfield, or Helicopter Landing Pad	Dönärd Airfield
Cul-de-sac		College or University	Coll/Univ
Circle		Military	Fort Belvoir
Geographic Offset or Corridor		Prison or Juvenile Detention Center	P/JDC
4WD Trail, Stairway, Alley, Walkway, or Ferry		Cemetery	Powell Cmtry
Railroad	Southern RR	Golf Course	Pinehurst GlfCrs
Pipeline or Power Line		National Park or Forest	Yosemite NP
Ridge or Fence		Other Park	St Francis Park
Property Line or Nonvisible Boundary		Outside Subject Area	
Perennial Stream	Tumbling Cr	Inset Area	A1
Intermittent Stream	Piney Cr		
Mountain Peak or Hill	Mt. Baker		

Where state, county, and/or MCD/CCD boundaries coincide, the map shows the boundary symbol for only the highest-ranking of these boundaries. Where American Indian reservation and American Indian tribal subdivision boundaries coincide, the map shows only the American Indian reservation boundaries.

Entity names are followed by either their FIPS code or census code; parentheses indicate a census code.

1 'MCD*' indicates a false MCD. These are for Census Bureau use only.

2 The CCD and CDP boundaries represent statistical entities only and are not updated through the BAS.

3 Incorporated place name color corresponds to the incorporated place fill color.

Due to space limitations, some road names, along with other feature and geography names on the map, may not be shown.

The Census Bureau stores primary and alternate road names, but only primary road names are used to label the roads on these maps.

Key to Adjacent Sheets

6	7	8
10	11	
13	14	

Sheet Location within Entity

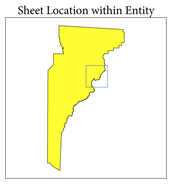

Sheet 11 of 18 PARENT sheets
Total Sheets: 20 (Index 1; Parent 18; Inset 1)

NAME: Jefferson County (065)
ENTITY TYPE: County or statistically equivalent entity
ST: Florida (12)

INDEX OR PARENT SHEET #: 011
INSET SHEET #: 000000

2020 COUNTY REF MAP (PARENT)

5340212065000001 1000000

All legal boundaries and names are as reported through the 2020 Boundary and Annexation Survey (BAS) and Boundary Validation Program (BVP). The boundaries shown on this map are for Census Bureau statistical data collection and tabulation purposes only; their depiction and designation for statistical purposes does not constitute a determination of jurisdictional authority or rights of ownership or entitlement.

Data Source: U.S. Census Bureau's MAF/TIGER database (TAB20), November 2020
Created by Geography Division: December 08, 2020

U.S. DEPARTMENT OF COMMERCE U.S. Census Bureau

Projection: Albers Equal Area Conic
Datum: NAD 83
Spheroid: GRS 80
1st Standard Parallel: 25 29 46
2nd Standard Parallel: 29 53 54
Central Meridian: -83 48 17
Latitude of Projection's Origin: 24 23 45
False Easting: 0
False Northing: 0

0 0.5 1 1.5 2 2.5 Kilometers
0 0.3 0.6 0.9 1.2 1.5 Miles
The plotted map scale is 1:17,500

N W E S

Boundary and Annexation Survey (BAS) ID: 21206500000
BAS Submission Deadline: March 1, 2021

PDF versions of the BAS maps are available at:
www.census.gov/programs-surveys/bas/geographies.html

For more information, or to request additional maps, please email geo.bas@census.gov, call 1-800-972-5651, or visit www.census.gov/programs-surveys/bas.html.

United States Census Bureau

GOVERNMENTAL UNIT REFERENCE MAP (2020): Jefferson County, FL

LEGEND

SYMBOL DESCRIPTION	SYMBOL	LABEL STYLE
Federal American Indian Reservation		L'ANSE RESERVATION (TA 1880)
Off-Reservation Trust Land		T1880
American Indian Tribal Subdivision		SHONTO (620)
Alaska Native Regional Corporation (ANRC)		*NANA ANRC 52120*
State (or statistically equivalent entity)		NEW YORK 36
County (or statistically equivalent entity)		ERIE 029
Minor Civil Division (MCD)[1]		Lee town 41460
Census County Division (CCD)[2]		*Jemez CCD 91650*
Consolidated City		MILFORD 47500
Incorporated Place[3]		Davis 18100
Census Designated Place (CDP)[2]		*Cochiti 16560*

DESCRIPTION	SYMBOL	DESCRIPTION	SYMBOL
Interstate	5	Water Body	*Pleasant Lake*
U.S. Highway	2	Swamp or Marsh	*Okefenokee Swamp*
State Highway	4	Glacier	*Bering Glacier*
Other Road	Marsh Ln	Airport, Airfield, or Helicopter Landing Pad	Dónärd Airfield
Cul-de-sac		College or University	Coll/Univ
Circle		Military	Fort Belvoir
Geographic Offset or Corridor		Prison or Juvenile Detention Center	P/JDC
4WD Trail, Stairway, Alley, Walkway, or Ferry		Cemetery	Powell Cmtry
Railroad	Southern RR	Golf Course	Pinehurst GlfCrs
Pipeline or Power Line		National Park or Forest	Yosemite NP
Ridge or Fence		Other Park	St Francis Park
Property Line or Nonvisible Boundary		Outside Subject Area	
Perennial Stream	*Tumbling Cr*	Inset Area	A1
Intermittent Stream	*Piney Cr*		
Mountain Peak or Hill	*Mt. Baker*		

Where state, county, and/or MCD/CCD boundaries coincide, the map shows the boundary symbol for only the highest-ranking of these boundaries. Where American Indian reservation and American Indian tribal subdivision boundaries coincide, the map shows only the American Indian reservation boundaries.

Entity names are followed by either their FIPS code or census code; parentheses indicate a census code.

1 "MCD" indicates a false MCD. These are for Census Bureau use only.

2 The CCD and CDP boundaries represent statistical entities only and are not updated through the BAS.

3 Incorporated place name color corresponds to the incorporated place fill color.

Due to space limitations, some road names, along with other feature and geography names on the map, may not be shown.

The Census Bureau stores primary and alternate road names, but only primary road names are used to label the roads on these maps.

Key to Adjacent Sheets

	9	10
	12	13
	15	16

Sheet Location within Entity

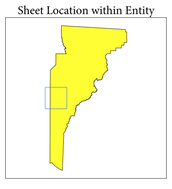

Sheet 12 of 18 PARENT sheets
Total Sheets: 20 (Index 1; Parent 18; Inset 1)

NAME: Jefferson County (065)
ENTITY TYPE: County or statistically equivalent entity
ST: Florida (12)

INDEX OR PARENT SHEET #: 012
INSET SHEET #: 000000

2020 COUNTY REF MAP (PARENT)

5340212065000001200000 0

All legal boundaries and names are as reported through the 2020 Boundary and Annexation Survey (BAS) and Boundary Validation Program (BVP). The boundaries shown on this map are for Census Bureau statistical data collection and tabulation purposes only; their depiction and designation for statistical purposes does not constitute a determination of jurisdictional authority or rights of ownership or entitlement.

Data Source: U.S. Census Bureau's MAF/TIGER database (TAB20), November 2020
Created by Geography Division: December 08, 2020

U.S. DEPARTMENT OF COMMERCE U.S. Census Bureau

Projection: Albers Equal Area Conic
Datum: NAD 83
Spheroid: GRS 80
1st Standard Parallel: 25 29 46
2nd Standard Parallel: 29 53 54
Central Meridian: -83 48 17
Latitude of Projection's Origin: 24 23 45
False Easting: 0
False Northing: 0

0 0.5 1 1.5 2 2.5 Kilometers
0 0.3 0.6 0.9 1.2 1.5 Miles
The plotted map scale is 1:17,500

N W E S

Boundary and Annexation Survey (BAS) ID: 21206500000
BAS Submission Deadline: March 1, 2021

PDF versions of the BAS maps are available at:
www.census.gov/programs-surveys/bas/geographies.html

For more information, or to request additional maps, please email geo.bas@census.gov, call 1-800-972-5651, or visit www.census.gov/programs-surveys/bas.html.

United States Census Bureau

GOVERNMENTAL UNIT REFERENCE MAP (2020): Jefferson County, FL

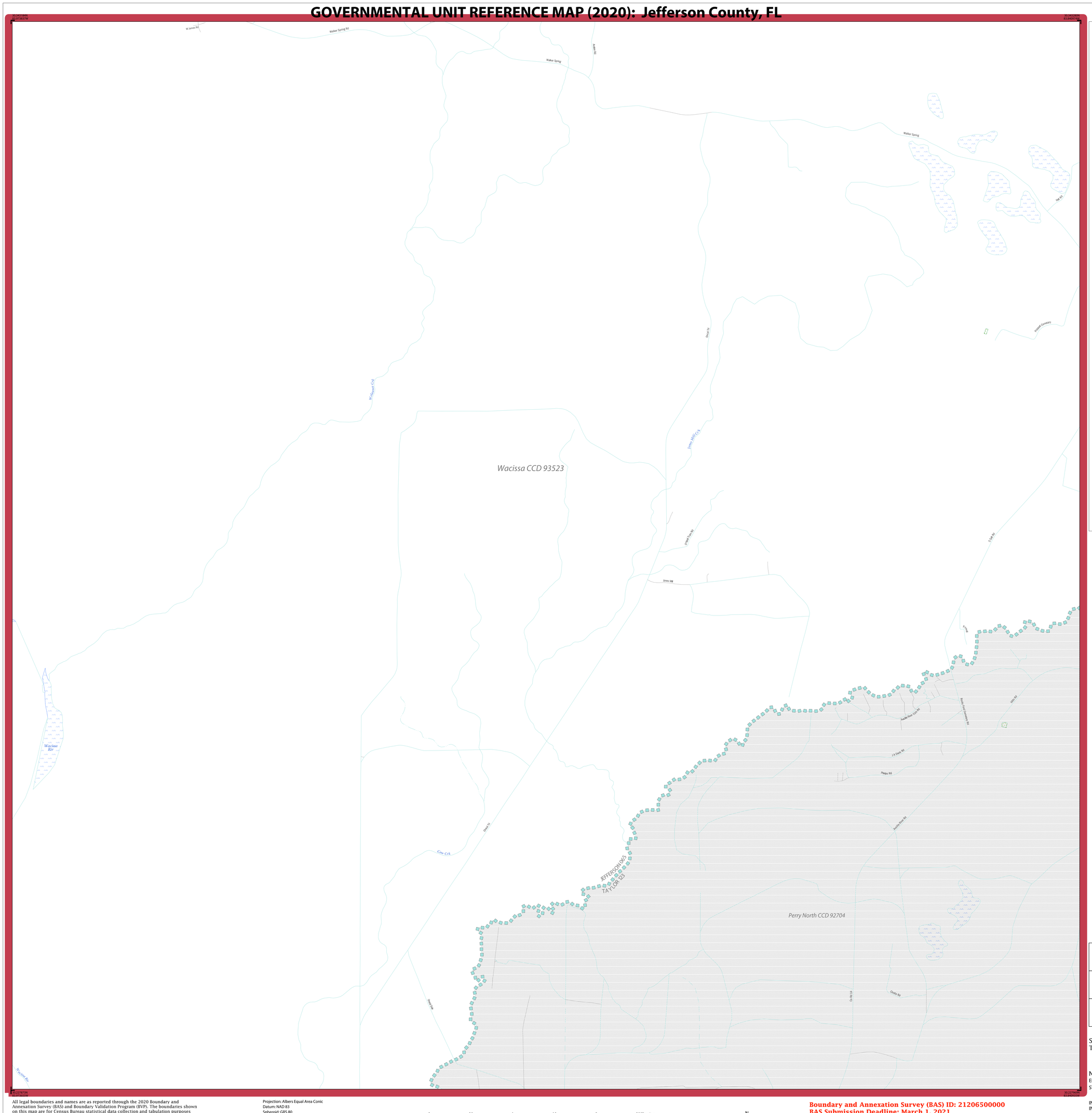
Wacissa CCD 93523
Perry North CCD 92704
JEFFERSON 065
TAYLOR 123
Wacissa Riv
Cow Crk
Jones Mill Crk
Walker Spring
Walker Spring Rd
W James Rd
Dixie Rd
Jones Map
Dixie Rd
Cow Rd
Cow Rd
Dixie Rd
Dixie Rd
Dixie

GOVERNMENTAL UNIT REFERENCE MAP (2020): Jefferson County, FL

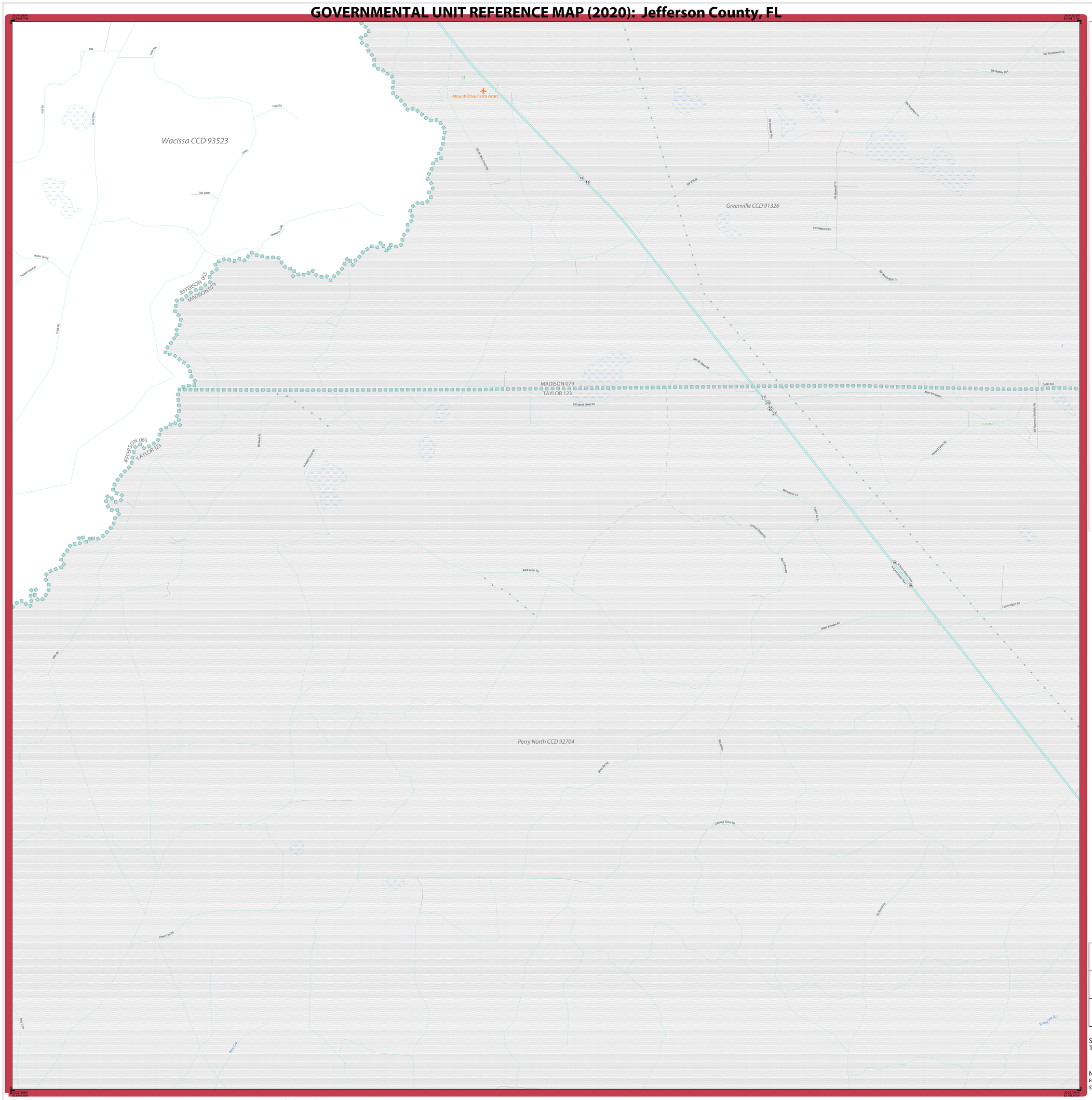
Wacissa CCD 93523
Greenville CCD 91326
Perry North CCD 92704
Mount Olive Farm Arprt
JEFFERSON 065
MADISON 079
MADISON 079
TAYLOR 123
JEFFERSON 065
TAYLOR 123
Hall
Hall Rd
Cr Rd 257A
Lane
Lois Lanier
Hentzon Lake
Walker Spring
Frazier Cemetery
E Lee Rd
Lake
Cr Rd 257
Cr Rd 197
SW Mt Gilead Rd
SW Mount Gilead Rd
Mt Gilead Rd
E Mount Gilead Rd
Judd Kemp Rd
Jack Rd
Bell Rd
Power Line Rd
Bear Crk
Sam Tom
Bell Ridge Rd
Bell Creek
Cabbage Grove Rd
Sn Quarter Rd
Kinsey Lake Rd
Lutter Wilson Rd
Wilbur Kunkel Rd
Johnson Gilbert Rd
Bell Harris Rd
Bell Lakes Rd
Bell Lakes Ln
Bell Lakes Way
N Bell Lakes Way
Mitch Wentworth
Pennie Cove Rd
SW Rhemick Sheffield Rd
SW Wilkwood Cr
SW Washington Sd
SW Wrightsville Rd
SW Wonderwood St
SW Wonderwood Ln
SW Wrightsville Rd
SW Wrightsville Rd
SW 200 St
SW Wrightsville Rd
SW Wrightsville Rd
SW Wrightsville Rd

GOVERNMENTAL UNIT REFERENCE MAP (2020): Jefferson County, FL

LEGEND

SYMBOL DESCRIPTION	SYMBOL	LABEL STYLE
Federal American Indian Reservation		L'ANSE RESERVATION (TA 1880)
Off-Reservation Trust Land		T1880
American Indian Tribal Subdivision		SHONTO (620)
Alaska Native Regional Corporation (ANRC)		NANA ANRC 52120
State (or statistically equivalent entity)		NEW YORK 36
County (or statistically equivalent entity)		ERIE 029
Minor Civil Division (MCD)[1]		Lee town 41460
Census County Division (CCD)[2]		Jemez CCD 91650
Consolidated City		MILFORD 47500
Incorporated Place[3]		Davis 18100
Census Designated Place (CDP)[2]		Cochiti 16560

DESCRIPTION	SYMBOL	DESCRIPTION	SYMBOL
Interstate	I	Water Body	Pleasant Lake
U.S. Highway	2	Swamp or Marsh	Okefenokee Swamp
State Highway	4	Glacier	Bering Glacier
Other Road	Marsh Ln	Airport, Airfield, or Helicopter Landing Pad	Dönärd Airfield
Cul-de-sac		College or University	Coll/Univ
Circle		Military	Fort Belvoir
Geographic Offset or Corridor		Prison or Juvenile Detention Center	P/JDC
4WD Trail, Stairway, Alley, Walkway, or Ferry		Cemetery	Powell Cmtry
Railroad	Southern RR	Golf Course	Pinehurst GlfCrs
Pipeline or Power Line		National Park or Forest	Yosemite NP
Ridge or Fence		Other Park	St Francis Park
Property Line or Nonvisible Boundary		Outside Subject Area	
Perennial Stream	Tumbling Cr	Inset Area	A1
Intermittent Stream	Piney Cr		
Mountain Peak or Hill	Mt. Baker		

Where state, county, and/or MCD/CCD boundaries coincide, the map shows the boundary symbol for only the highest-ranking of these boundaries. Where American Indian reservation and American Indian tribal subdivision boundaries coincide, the map shows only the American Indian reservation boundaries.

Entity names are followed by either their FIPS code or census code; parentheses indicate a census code.

1 'MCD*' indicates a false MCD. These are for Census Bureau use only.

2 The CCD and CDP boundaries represent statistical entities only and are not updated through the BAS.

3 Incorporated place name color corresponds to the incorporated place fill color.

Due to space limitations, some road names, along with other feature and geography names on the map, may not be shown.

The Census Bureau stores primary and alternate road names, but only primary road names are used to label the roads on these maps.

Key to Adjacent Sheets

	12	13
	15	16
	17	

Sheet Location within Entity

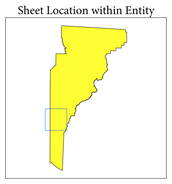

Sheet 15 of 18 PARENT sheets
Total Sheets: 20 (Index 1; Parent 18; Inset 1)

NAME: Jefferson County (065)
ENTITY TYPE: County or statistically equivalent entity
ST: Florida (12)

INDEX OR PARENT SHEET #: 015
INSET SHEET #: 000000

2020 COUNTY REF MAP (PARENT)

5340212065000000015000000

All legal boundaries and names are as reported through the 2020 Boundary and Annexation Survey (BAS) and Boundary Validation Program (BVP). The boundaries shown on this map are for Census Bureau statistical data collection and tabulation purposes only; their depiction and designation for statistical purposes does not constitute a determination of jurisdictional authority or rights of ownership or entitlement.

Data Source: U.S. Census Bureau's MAF/TIGER database (TAB20), November 2020
Created by Geography Division: December 08, 2020

U.S. DEPARTMENT OF COMMERCE U.S. Census Bureau

Projection: Albers Equal Area Conic
Datum: NAD 83
Spheroid: GRS 80
1st Standard Parallel: 25 29 46
2nd Standard Parallel: 29 53 54
Central Meridian: -83 48 17
Latitude of Projection's Origin: 24 23 45
False Easting: 0
False Northing: 0

0 0.5 1 1.5 2 2.5 Kilometers
0 0.3 0.6 0.9 1.2 1.5 Miles
The plotted map scale is 1:17,500

N W E S

Boundary and Annexation Survey (BAS) ID: 21206500000
BAS Submission Deadline: March 1, 2021

PDF versions of the BAS maps are available at:
www.census.gov/programs-surveys/bas/geographies.html

For more information, or to request additional maps, please email geo.bas@census.gov, call 1-800-972-5651, or visit www.census.gov/programs-surveys/bas.html.

United States Census Bureau

GOVERNMENTAL UNIT REFERENCE MAP (2020): Jefferson County, FL

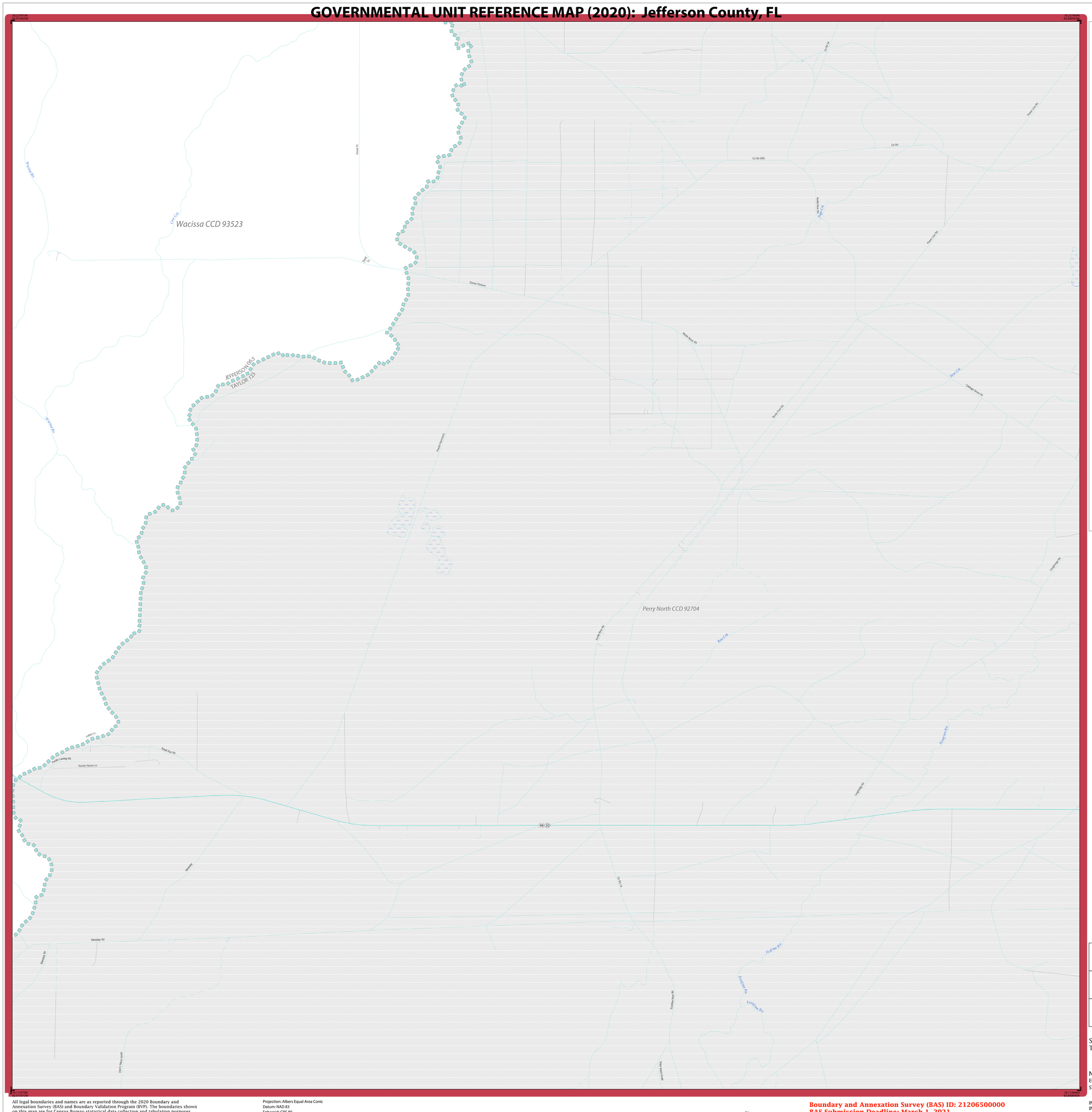

LEGEND

SYMBOL DESCRIPTION	SYMBOL	LABEL STYLE
Federal American Indian Reservation		L'ANSE RESERVATION (TA 1880)
Off-Reservation Trust Land		T1880
American Indian Tribal Subdivision		SHONTO (620)
Alaska Native Regional Corporation (ANRC)		*NANA ANRC 52120*
State (or statistically equivalent entity)		NEW YORK 36
County (or statistically equivalent entity)		ERIE 029
Minor Civil Division (MCD)[1]		Lee town 41460
Census County Division (CCD)[2]		*Jemez CCD 91650*
Consolidated City		MILFORD 47500
Incorporated Place[3]		Davis 18100
Census Designated Place (CDP)[2]		*Cochiti 16560*

DESCRIPTION	SYMBOL	DESCRIPTION	SYMBOL
Interstate	5	Water Body	Pleasant Lake
U.S. Highway	2	Swamp or Marsh	Okefenokee Swamp
State Highway	4	Glacier	Bering Glacier
Other Road	Marsh Ln	Airport, Airfield, or Helicopter Landing Pad	Donald Airport
Cul-de-sac		College or University	Coll/Univ
Circle		Military	Fort Belvoir
Geographic Offset or Corridor		Prison or Juvenile Detention Center	P/JDC
4WD Trail, Stairway, Alley, Walkway, or Ferry		Cemetery	Powell Cmtry
Railroad	Southern RR	Golf Course	Pinehurst GlfCrs
Pipeline or Power Line		National Park or Forest	Yosemite NP
Ridge or Fence		Other Park	St Francis Park
Property Line or Nonvisible Boundary		Outside Subject Area	
Perennial Stream	Tumbling Cr	Inset Area	A1
Intermittent Stream	Piney Cr		
Mountain Peak or Hill	Mt. Baker		

Where state, county, and/or MCD/CCD boundaries coincide, the map shows the boundary symbol for only the highest-ranking of these boundaries. Where American Indian reservation and American Indian tribal subdivision boundaries coincide, the map shows only the American Indian reservation boundaries.

Entity names are followed by either their FIPS code or census code; parentheses indicate a census code.

1 'MCD*' indicates a false MCD. These are for Census Bureau use only.

2 The CCD and CDP boundaries represent statistical entities only and are not updated through the BAS.

3 Incorporated place name color corresponds to the incorporated place fill color.

Due to space limitations, some road names, along with other feature and geography names on the map, may not be shown.

The Census Bureau stores primary and alternate road names, but only primary road names are used to label the roads on these maps.

Key to Adjacent Sheets

12	13	14
15	16	
17		

Sheet Location within Entity

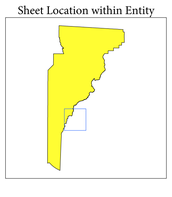

Sheet 16 of 18 PARENT sheets
Total Sheets: 20 (Index 1; Parent 18; Inset 1)

NAME: Jefferson County (065)
ENTITY TYPE: County or statistically equivalent entity
ST: Florida (12)

INDEX OR PARENT SHEET #: 016
INSET SHEET #: 000000

2020 COUNTY REF MAP (PARENT)

5340212065000000016000000

All legal boundaries and names are as reported through the 2020 Boundary and Annexation Survey (BAS) and Boundary Validation Program (BVP). The boundaries shown on this map are for Census Bureau statistical data collection and tabulation purposes only; their depiction and designation for statistical purposes does not constitute a determination of jurisdictional authority or rights of ownership or entitlement.

Data Source: U.S. Census Bureau's MAF/TIGER database (TAB20), November 2020
Created by Geography Division: December 08, 2020

U.S. DEPARTMENT OF COMMERCE U.S. Census Bureau

Projection: Albers Equal Area Conic
Datum: NAD 83
Spheroid: GRS 80
1st Standard Parallel: 25 29 46
2nd Standard Parallel: 29 53 54
Central Meridian: -83 48 17
Latitude of Projection's Origin: 24 23 45
False Easting: 0
False Northing: 0

0 0.5 1 1.5 2 2.5 Kilometers
0 0.3 0.6 0.9 1.2 1.5 Miles
The plotted map scale is 1:17,500

N W E S

Boundary and Annexation Survey (BAS) ID: 21206500000
BAS Submission Deadline: March 1, 2021

PDF versions of the BAS maps are available at:
www.census.gov/programs-surveys/bas/geographies.html

For more information, or to request additional maps, please email geo.bas@census.gov, call 1-800-972-5651, or visit www.census.gov/programs-surveys/bas.html.

United States Census Bureau

GOVERNMENTAL UNIT REFERENCE MAP (2020): Jefferson County, FL

LEGEND

SYMBOL DESCRIPTION	SYMBOL	LABEL STYLE
Federal American Indian Reservation		L'ANSE RESERVATION (TA 1880)
Off-Reservation Trust Land		T1880
American Indian Tribal Subdivision		SHONTO (620)
Alaska Native Regional Corporation (ANRC)		NANA ANRC 52120
State (or statistically equivalent entity)		NEW YORK 36
County (or statistically equivalent entity)		ERIE 029
Minor Civil Division (MCD)[1]		Lee town 41460
Census County Division (CCD)[2]		Jemez CCD 91650
Consolidated City		MILFORD 47500
Incorporated Place[3]		Davis 18100
Census Designated Place (CDP)[2]		Cochiti 16560

DESCRIPTION	SYMBOL	DESCRIPTION	SYMBOL
Interstate	I	Water Body	Pleasant Lake
U.S. Highway	2	Swamp or Marsh	Okefenokee Swamp
State Highway	4	Glacier	Bering Glacier
Other Road	Marsh Ln	Airport, Airfield, or Helicopter Landing Pad	Dönärd Airfield
Cul-de-sac		College or University	Coll/Univ
Circle		Military	Fort Belvoir
Geographic Offset or Corridor		Prison or Juvenile Detention Center	P/JDC
4WD Trail, Stairway, Alley, Walkway, or Ferry		Cemetery	Powell Cmtry
Railroad	Southern RR	Golf Course	Pinehurst GlfCrs
Pipeline or Power Line		National Park or Forest	Yosemite NP
Ridge or Fence		Other Park	St Francis Park
Property Line or Nonvisible Boundary		Outside Subject Area	
Perennial Stream	Tumbling Cr	Inset Area	A1
Intermittent Stream	Piney Cr		
Mountain Peak or Hill	Mt. Baker		

Where state, county, and/or MCD/CCD boundaries coincide, the map shows the boundary symbol for only the highest-ranking of these boundaries. Where American Indian reservation and American Indian tribal subdivision boundaries coincide, the map shows only the American Indian reservation boundaries.

Entity names are followed by either their FIPS code or census code; parentheses indicate a census code.

1 "MCD" indicates a false MCD. These are for Census Bureau use only.

2 The CCD and CDP boundaries represent statistical entities only and are not updated through the BAS.

3 Incorporated place name color corresponds to the incorporated place fill color.

Due to space limitations, some road names, along with other feature and geography names on the map, may not be shown.

The Census Bureau stores primary and alternate road names, but only primary road names are used to label the roads on these maps.

Key to Adjacent Sheets

	15	16
	17	
	18	

Sheet Location within Entity

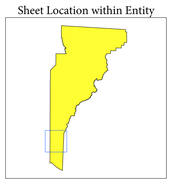

Sheet 17 of 18 PARENT sheets
Total Sheets: 20 (Index 1; Parent 18; Inset 1)

NAME: Jefferson County (065)
ENTITY TYPE: County or statistically equivalent entity
ST: Florida (12)

INDEX OR PARENT SHEET #: 017
INSET SHEET #: 000000

2020 COUNTY REF MAP (PARENT)

53402120650000017000000

All legal boundaries and names are as reported through the 2020 Boundary and Annexation Survey (BAS) and Boundary Validation Program (BVP). The boundaries shown on this map are for Census Bureau statistical data collection and tabulation purposes only; their depiction and designation for statistical purposes does not constitute a determination of jurisdictional authority or rights of ownership or entitlement.

Data Source: U.S. Census Bureau's MAF/TIGER database (TAB20), November 2020
Created by Geography Division: December 08, 2020

U.S. DEPARTMENT OF COMMERCE U.S. Census Bureau

Projection: Albers Equal Area Conic
Datum: NAD 83
Spheroid: GRS 80
1st Standard Parallel: 25 29 46
2nd Standard Parallel: 29 53 54
Central Meridian: -83 48 17
Latitude of Projection's Origin: 24 23 45
False Easting: 0
False Northing: 0

0 0.5 1 1.5 2 2.5 Kilometers
0 0.3 0.6 0.9 1.2 1.5 Miles
The plotted map scale is 1:17,500

N W E S

Boundary and Annexation Survey (BAS) ID: 21206500000
BAS Submission Deadline: March 1, 2021

PDF versions of the BAS maps are available at:
www.census.gov/programs-surveys/bas/geographies.html

For more information, or to request additional maps, please email geo.bas@census.gov, call 1-800-972-5651, or visit www.census.gov/programs-surveys/bas.html.

United States Census Bureau

GOVERNMENTAL UNIT REFERENCE MAP (2020): Jefferson County, FL

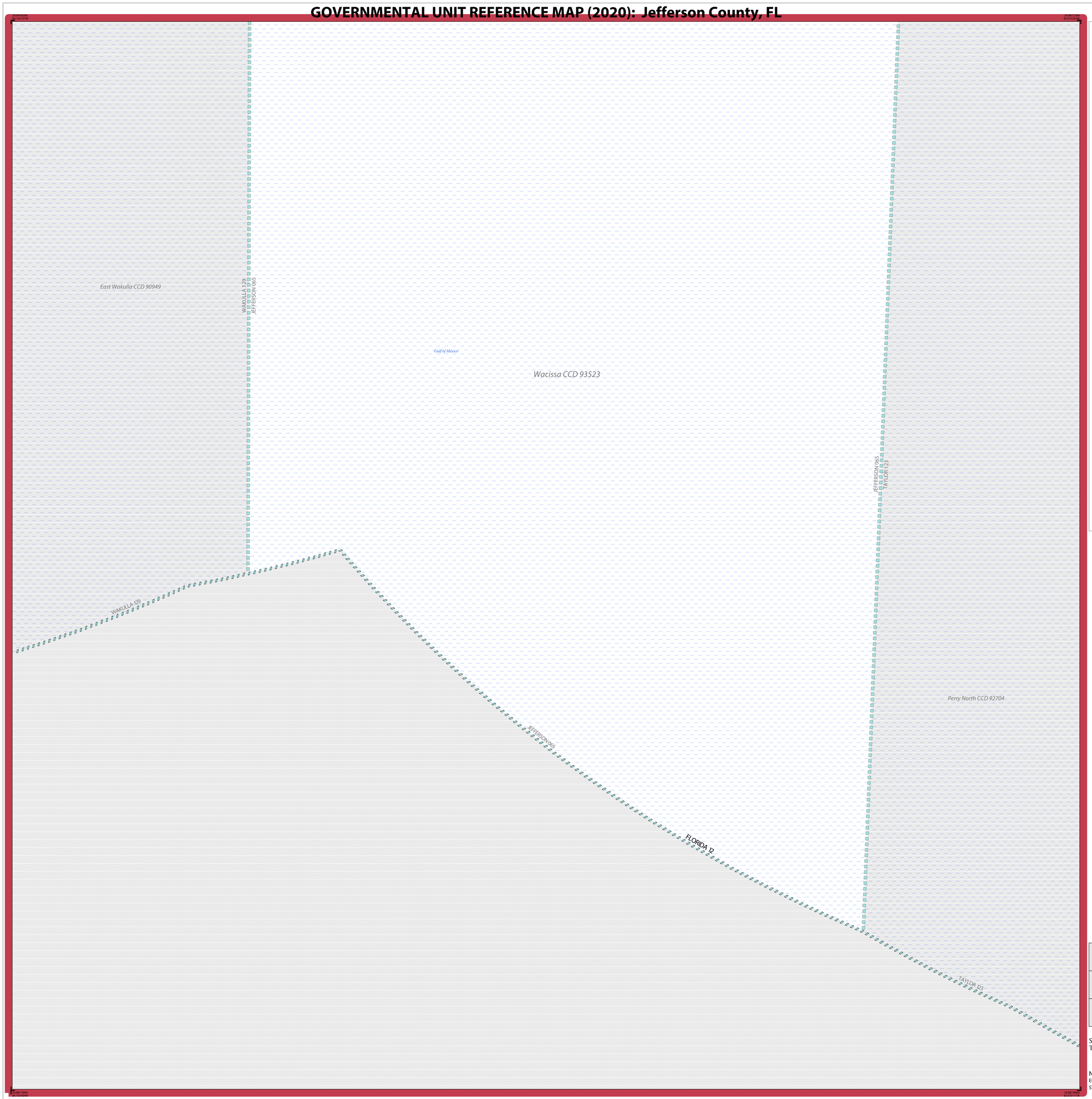

LEGEND

SYMBOL DESCRIPTION	SYMBOL	LABEL STYLE
Federal American Indian Reservation		L'ANSE RESERVATION (TA 1880)
Off-Reservation Trust Land		T1880
American Indian Tribal Subdivision		SHONTO (620)
Alaska Native Regional Corporation (ANRC)		*NANA ANRC 52120*
State (or statistically equivalent entity)		NEW YORK 36
County (or statistically equivalent entity)		ERIE 029
Minor Civil Division (MCD)[1]		Lee town 41460
Census County Division (CCD)[2]		*Jemez CCD 91650*
Consolidated City		MILFORD 47500
Incorporated Place[3]		Davis 18100
Census Designated Place (CDP)[2]		*Cochiti 16560*

DESCRIPTION	SYMBOL	DESCRIPTION	SYMBOL
Interstate	5	Water Body	*Pleasant Lake*
U.S. Highway	2	Swamp or Marsh	*Okefenokee Swamp*
State Highway	4	Glacier	*Bering Glacier*
Other Road	Marsh Ln	Airport, Airfield, or Helicopter Landing Pad	Dönärd Airport
Cul-de-sac		College or University	Coll/Univ
Circle		Military	Fort Belvoir
Geographic Offset or Corridor		Prison or Juvenile Detention Center	P/JDC
4WD Trail, Stairway, Alley, Walkway, or Ferry		Cemetery	Powell Cmtry
Railroad	Southern RR	Golf Course	Pinehurst GlfCrs
Pipeline or Power Line		National Park or Forest	Yosemite NP
Ridge or Fence		Other Park	St Francis Park
Property Line or Nonvisible Boundary		Outside Subject Area	
Perennial Stream	*Tumbling Cr*	Inset Area	A1
Intermittent Stream	*Piney Cr*		
Mountain Peak or Hill	*Mt. Baker*		

Where state, county, and/or MCD/CCD boundaries coincide, the map shows the boundary symbol for only the highest-ranking of these boundaries. Where American Indian reservation and American Indian tribal subdivision boundaries coincide, the map shows only the American Indian reservation boundaries.

Entity names are followed by either their FIPS code or census code; parentheses indicate a census code.

1 "MCD" indicates a false MCD. These are for Census Bureau use only.

2 The CCD and CDP boundaries represent statistical entities only and are not updated through the BAS.

3 Incorporated place name color corresponds to the incorporated place fill color.

Due to space limitations, some road names, along with other feature and geography names on the map, may not be shown.

The Census Bureau stores primary and alternate road names, but only primary road names are used to label the roads on these maps.

Key to Adjacent Sheets

	17	
	18	

Sheet Location within Entity

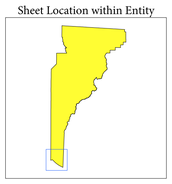

Sheet 18 of 18 PARENT sheets
Total Sheets: 20 (Index 1; Parent 18; Inset 1)

NAME: Jefferson County (065)
ENTITY TYPE: County or statistically equivalent entity
ST: Florida (12)

INDEX OR PARENT SHEET #: 018
INSET SHEET #: 000000

2020 COUNTY REF MAP (PARENT)

5340212065000000018000000

All legal boundaries and names are as reported through the 2020 Boundary and Annexation Survey (BAS) and Boundary Validation Program (BVP). The boundaries shown on this map are for Census Bureau statistical data collection and tabulation purposes only; their depiction and designation for statistical purposes does not constitute a determination of jurisdictional authority or rights of ownership or entitlement.

Data Source: U.S. Census Bureau's MAF/TIGER database (TAB20), November 2020
Created by Geography Division: December 08, 2020

U.S. DEPARTMENT OF COMMERCE U.S. Census Bureau

Projection: Albers Equal Area Conic
Datum: NAD 83
Spheroid: GRS 80
1st Standard Parallel: 25 29 46
2nd Standard Parallel: 29 53 54
Central Meridian: -83 48 17
Latitude of Projection's Origin: 24 23 45
False Easting: 0
False Northing: 0

0 0.5 1 1.5 2 2.5 Kilometers
0 0.3 0.6 0.9 1.2 1.5 Miles
The plotted map scale is 1:17,500

N W E S

Boundary and Annexation Survey (BAS) ID: 21206500000
BAS Submission Deadline: March 1, 2021

PDF versions of the BAS maps are available at:
www.census.gov/programs-surveys/bas/geographies.html

For more information, or to request additional maps, please email geo.bas@census.gov, call 1-800-972-5651, or visit www.census.gov/programs-surveys/bas.html.

United States Census Bureau

GOVERNMENTAL UNIT REFERENCE MAP (2020): Jefferson County, FL

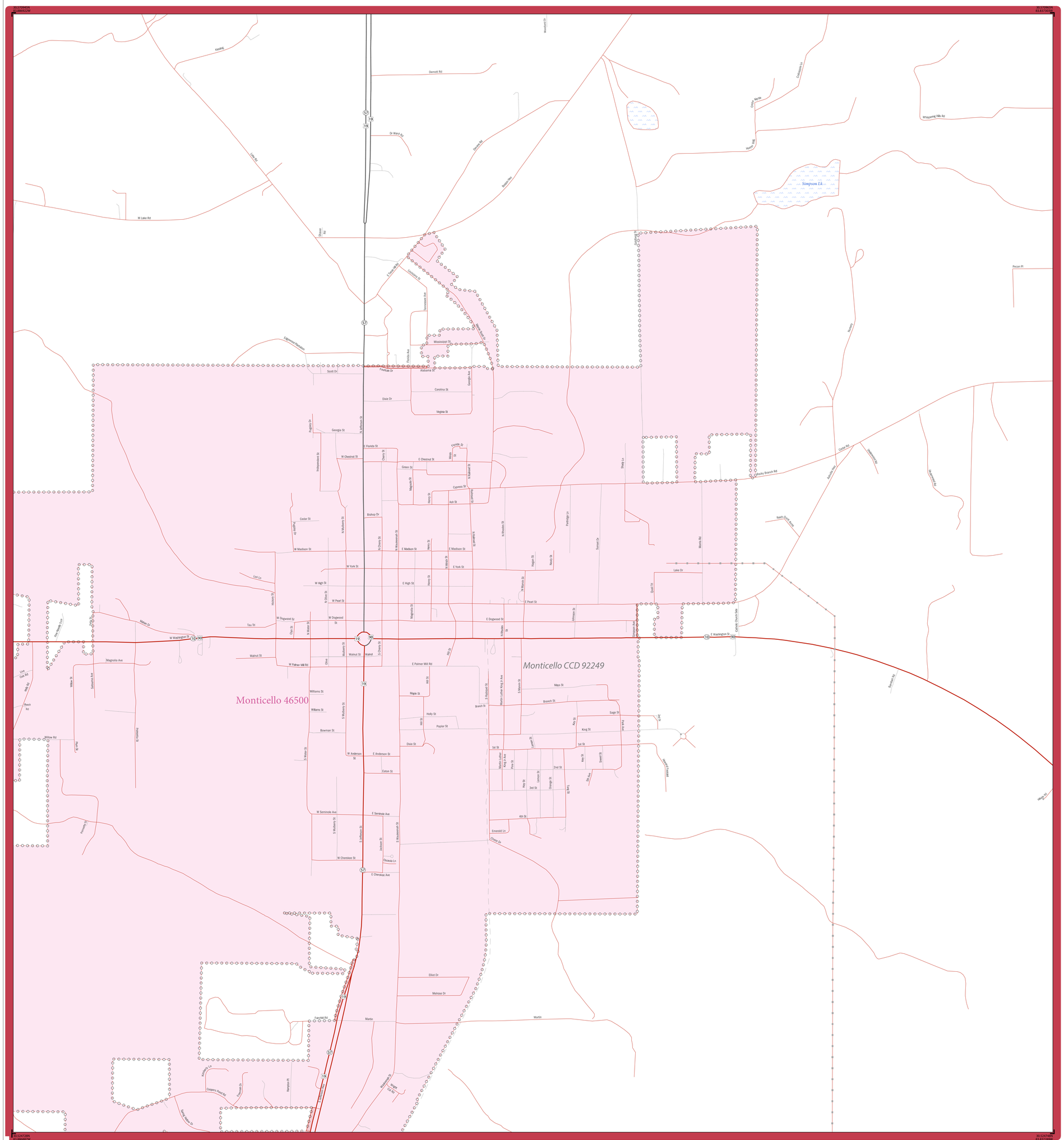
Monticello 46500
Monticello CCD 92249
Simpson Lk
W Washington St
E Washington St
W Madison St
E Madison St
W Dogwood St
E Dogwood St
W Palmer Mill Rd
E Palmer Mill Rd
W Cherokee St
E Cherokee Ave
W Seminole Ave
E Seminole Ave
Magnolia Ave
Walnut St
Williams St
Bowman St
Dixie St
W Anderson St
E Anderson St
Eaton St
Maple St
Holly St
Poplar St
Mays St
Branch St
Sage St
King St
1st St
2nd St
3rd St
4th St
Emerald Ln
Chinsa Dr
Elliot Dr
Melrose Dr
Martin
Fairchild Rd
Lake Dr
Cedar Rd
Rocky Branch Rd
Pecan Pl
Dennett Rd
Dr Ward Rd
Dennis Rd
Bailey Rd
W Lake Rd
Lake Rd
Kinding
Woodland Dr
Chippewa Ln
Ontario Rd
Huron Rd
Whispering Hills Rd
E Florida Rd
Lawrence Dr
Mississippi St
Florida St
Alabama St
Carolina St
Dixie Dr
Virginia St
Georgia St
W Chestnut St
E Chestnut St
Green St
Cypress St
Ash St
Bishop Dr
Cedar St
Pagliara Dr
Independence St
Scott Dr
Edgewater Plantation
Shoals Ln
Pentridge Ln
Sunset Dr
Moss Rd
Quail Rd
Sketch Corner Rd
Barrington Rd
Hightower Rd
Nelms
Kellum Mill
Dekle Mill Rd
Tau Tel
Loxi Ln
Hickory Dr
Miller Dr
Pine Meadow Drive
Pine Ridge Dr
Live Oak Rd
Willow Rd
Pine St
Sassafras Ave
Willow St
Pecan Rd
Pawnee Dr
Kimberly Ln
Coppers Pond Rd
Freeman Dr
Hampton Pl
Sherry Walker Dr
Wilkinson Dr
Wright Gin Rd
Hogue Rd
Barnes Rd
Ashley Dr
Jackson St
Chickasa Ln
Lafayette St
Mulberry St
Olive St
Pine St
Hill St
Mill St
Jefferson St
Madison St
Washington St
Monroe St
Henry St
Green St
Cypress St
Ash St
Bishop St
Cedar St
Pagliara St
Independence St
Dixie St
Magnolia St
Walnut