GOVERNMENTAL UNIT REFERENCE MAP (2020): Bartow city, FL

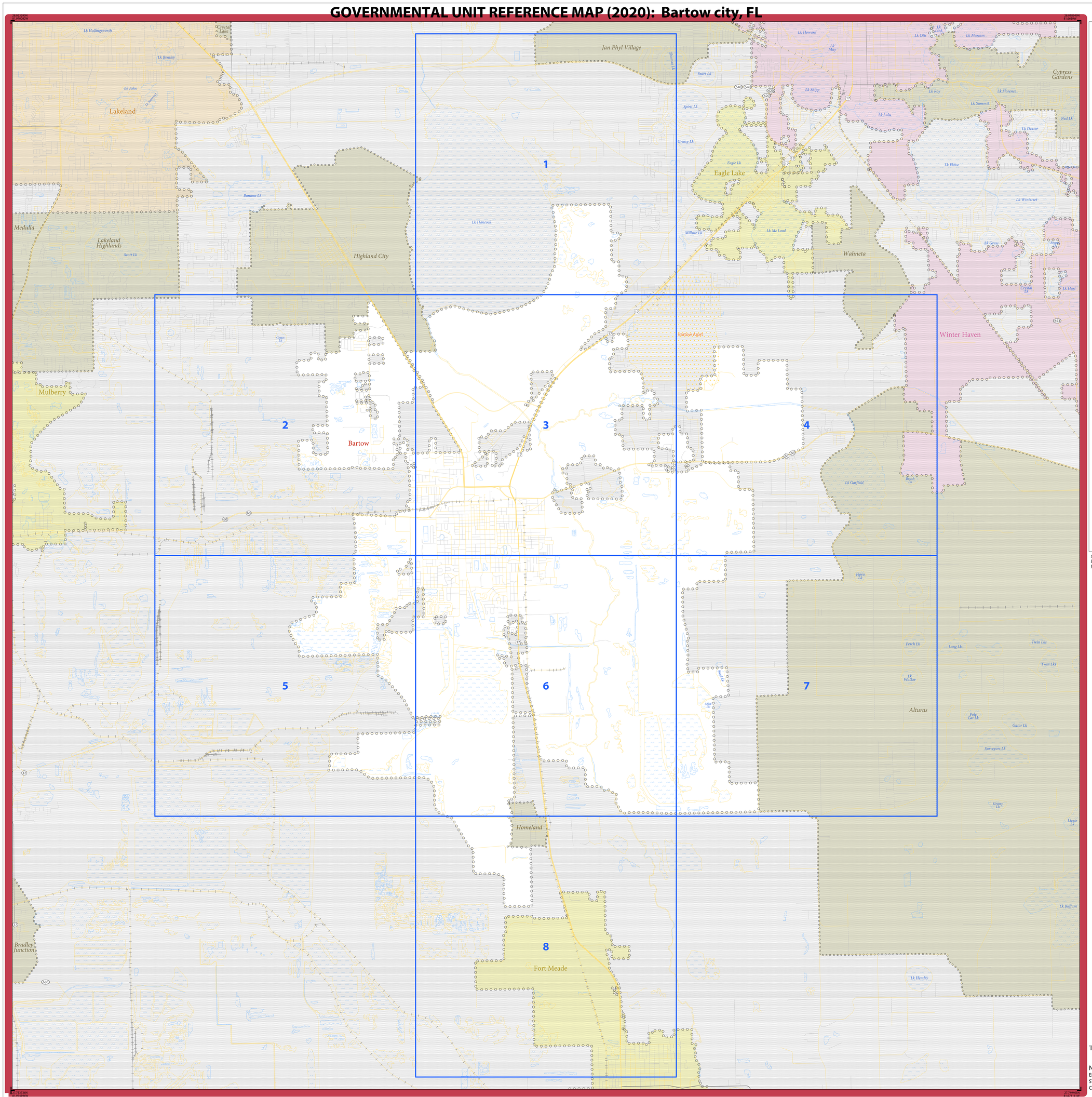

LEGEND

SYMBOL DESCRIPTION	SYMBOL	LABEL STYLE
Federal American Indian Reservation		L'ANSE RESERVATION (TA 1880)
Off-Reservation Trust Land		T1880
American Indian Tribal Subdivision		SHONTO (620)
Alaska Native Regional Corporation (ANRC)		NANA ANRC 52120
State (or statistically equivalent entity)		NEW YORK 36
County (or statistically equivalent entity)		ERIE 029
Minor Civil Division (MCD)[1]		Lee town 41460
Census County Division (CCD)[2]		Jemez CCD 91650
Consolidated City		MILFORD 47500
Incorporated Place - Subject Area		Rome 63418
Incorporated Place - Other Area[3]		Davis 18100
Census Designated Place (CDP)[2]		Cochiti 16560

DESCRIPTION	SYMBOL
Interstate	10
U.S. Highway	2
State Highway	4
Other Road	Marsh Ln
Cul-de-sac	
Circle	
Geographic Offset or Corridor	
4WD Trail, Stairway, Alley, Walkway, or Ferry	
Railroad	Southern RR
Pipeline or Power Line	
Ridge or Fence	
Property Line or Nonvisible Boundary	
Perennial Stream	Tumbling Cr
Intermittent Stream	Piney Cr
Mountain Peak or Hill	Mt. Baker

DESCRIPTION	SYMBOL
Water Body	Pleasant Lake
Swamp or Marsh	Okefenokee Swamp
Glacier	Bering Glacier
Airport, Airfield, or Helicopter Landing Pad	Oxnard Airport
College or University	Coll/Univ
Military	Fort Belvoir
Prison or Juvenile Detention Center	P/JDC
Cemetery	Powell Cmtry
Golf Course	Pinehurst GlfCrs
National Park or Forest	Yosemite NP
Other Park	St Francis Park
Outside Subject Area	
Inset Area	A1

Where state, county, and/or MCD/CCD boundaries coincide, the map shows the boundary symbol for only the highest-ranking of these boundaries. Where American Indian reservation and American Indian tribal subdivision boundaries coincide, the map shows only the American Indian reservation boundaries.

Entity names are followed by either their FIPS code or census code; parentheses indicate a census code.

1 'MCD*' indicates a false MCD. These are for Census Bureau use only.

2 The CCD and CDP boundaries represent statistical entities only and are not updated through the BAS.

3 Incorporated place name color corresponds to the incorporated place fill color.

Due to space limitations, some road names, along with other feature and geography names on the map, may not be shown.

The Census Bureau stores primary and alternate road names, but only primary road names are used to label the roads on these maps.

Note: This index map sheet provides the map sheet configuration in relation to the subject entity. Due to scale limitations, map content may be simplified. Refer to parent and/or inset map sheets for detailed map content.

Total Sheets: 9 (Index 1; Parent 8; Inset 0)

NAME: Bartow city (03675)
ENTITY TYPE: Incorporated Place
ST: Florida (12)
CO: Polk (105)

INDEX OR PARENT SHEET #: 000
INSET SHEET #: 000000

2020 INCORPORATED PLACE REF MAP (INDEX)

5330112000036750000000000

All legal boundaries and names are as reported through the 2020 Boundary and Annexation Survey (BAS) and Boundary Validation Program (BVP). The boundaries shown on this map are for Census Bureau statistical data collection and tabulation purposes only; their depiction and designation for statistical purposes does not constitute a determination of jurisdictional authority or rights of ownership or entitlement.

Data Source: U.S. Census Bureau's MAF/TIGER database (TAB20), November 2020
Created by: Geography Division: December 11, 2020

U.S. DEPARTMENT OF COMMERCE U.S. Census Bureau

Projection: Albers Equal Area Conic
Datum: NAD 83
Spheroid: GRS 80
1st Standard Parallel: 25 29 46
2nd Standard Parallel: 29 53 54
Central Meridian: -83 48 17
Latitude of Projection's Origin: 24 23 45
False Easting: 0
False Northing: 0

0 1 2 3 4 5 Kilometers
0 0.8 1.6 2.4 3.2 4 Miles
The plotted map scale is 1:40,940

N W E S

Boundary and Annexation Survey (BAS) ID: 11200003675
BAS Submission Deadline: March 1, 2021

PDF versions of the BAS maps are available at:
www.census.gov/programs-surveys/bas/geographies.html

For more information, or to request additional maps, please email geo.bas@census.gov, call 1-800-972-5651, or visit www.census.gov/programs-surveys/bas.html.

United States Census Bureau

GOVERNMENTAL UNIT REFERENCE MAP (2020): Bartow city, FL

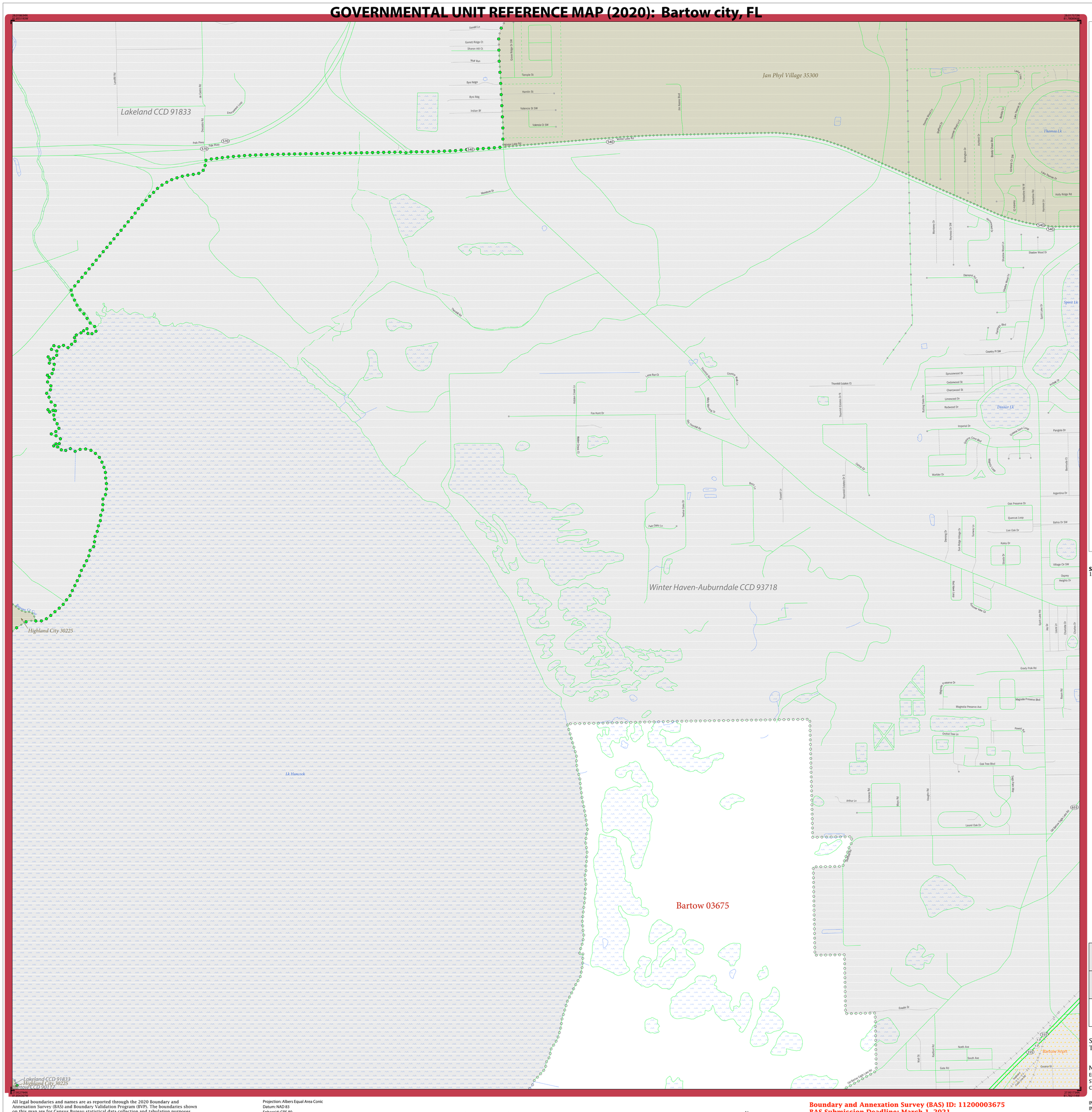

LEGEND

SYMBOL DESCRIPTION	SYMBOL	LABEL STYLE
Federal American Indian Reservation		L'ANSE RESERVATION (TA 1880)
Off-Reservation Trust Land		T1880
American Indian Tribal Subdivision		SHONTO (620)
Alaska Native Regional Corporation (ANRC)		NANA ANRC 52120
State (or statistically equivalent entity)		NEW YORK 36
County (or statistically equivalent entity)		ERIE 029
Minor Civil Division (MCD)[1]		Lee town 41460
Census County Division (CCD)[2]		Jemez CCD 91650
Consolidated City		MILFORD 47500
Incorporated Place - Subject Area		Rome 63418
Incorporated Place - Other Area[3]		Davis 18100
Census Designated Place (CDP)[2]		Cochiti 16560

DESCRIPTION	SYMBOL	DESCRIPTION	SYMBOL
Interstate	10	Water Body	Pleasant Lake
U.S. Highway	2	Swamp or Marsh	Okefenokee Swamp
State Highway	4	Glacier	Bering Glacier
Other Road	Marsh Ln	Airport, Airfield, or Helicopter Landing Pad	Oxnard Airport
Cul-de-sac		College or University	Coll/Univ
Circle		Military	Fort Belvoir
Geographic Offset or Corridor		Prison or Juvenile Detention Center	P/JDC
4WD Trail, Stairway, Alley, Walkway, or Ferry		Cemetery	Powell Cmtry
Railroad	Southern RR	Golf Course	Pinehurst GlfCrs
Pipeline or Power Line		National Park or Forest	Yosemite NP
Ridge or Fence		Other Park	St Francis Park
Property Line or Nonvisible Boundary		Outside Subject Area	
Perennial Stream	Tumbling Cr	Inset Area	A1
Intermittent Stream	Piney Cr		
Mountain Peak or Hill	Mt. Baker		

Where state, county, and/or MCD/CCD boundaries coincide, the map shows the boundary symbol for only the highest-ranking of these boundaries. Where American Indian reservation and American Indian tribal subdivision boundaries coincide, the map shows only the American Indian reservation boundaries.

Entity names are followed by either their FIPS code or census code; parentheses indicate a census code.

1 'MCD*' indicates a false MCD. These are for Census Bureau use only.

2 The CCD and CDP boundaries represent statistical entities only and are not updated through the BAS.

3 Incorporated place name color corresponds to the incorporated place fill color.

Due to space limitations, some road names, along with other feature and geography names on the map, may not be shown.

The Census Bureau stores primary and alternate road names, but only primary road names are used to label the roads on these maps.

SUBJECT AREA COUNTIES ON MAP SHEET
12105 Polk

Key to Adjacent Sheets

	1	
2	3	4

Sheet Location within Entity

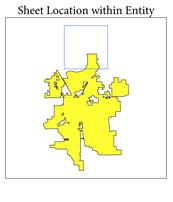

Sheet 1 of 8 PARENT sheets
Total Sheets: 9 (Index 1; Parent 8; Inset 0)

NAME: Bartow city (03675)
ENTITY TYPE: Incorporated Place
ST: Florida (12)
CO: Polk (105)

INDEX OR PARENT SHEET #: 001
INSET SHEET #: 000000

2020 INCORPORATED PLACE REF MAP (PARENT)
5330112000036750010000 00

All legal boundaries and names are as reported through the 2020 Boundary and Annexation Survey (BAS) and Boundary Validation Program (BVP). The boundaries shown on this map are for Census Bureau statistical data collection and tabulation purposes only; their depiction and designation for statistical purposes does not constitute a determination of jurisdictional authority or rights of ownership or entitlement.

Data Source: U.S. Census Bureau's MAF/TIGER database (TAB20), November 2020
Created by Geography Division: December 11, 2020

U.S. DEPARTMENT OF COMMERCE U.S. Census Bureau

Projection: Albers Equal Area Conic
Datum: NAD 83
Spheroid: GRS 80
1st Standard Parallel: 25 29 46
2nd Standard Parallel: 29 53 54
Central Meridian: -83 48 17
Latitude of Projection's Origin: 24 23 45
False Easting: 0
False Northing: 0

0 0.3 0.6 0.9 1.2 1.5 Kilometers
0 0.2 0.4 0.6 0.8 1 Miles
The plotted map scale is 1:10,000

N W E S

Boundary and Annexation Survey (BAS) ID: 11200003675
BAS Submission Deadline: March 1, 2021

PDF versions of the BAS maps are available at:
www.census.gov/programs-surveys/bas/geographies.html

For more information, or to request additional maps, please email geo.bas@census.gov, call 1-800-972-5651, or visit www.census.gov/programs-surveys/bas.html.

GOVERNMENTAL UNIT REFERENCE MAP (2020): Bartow city, FL

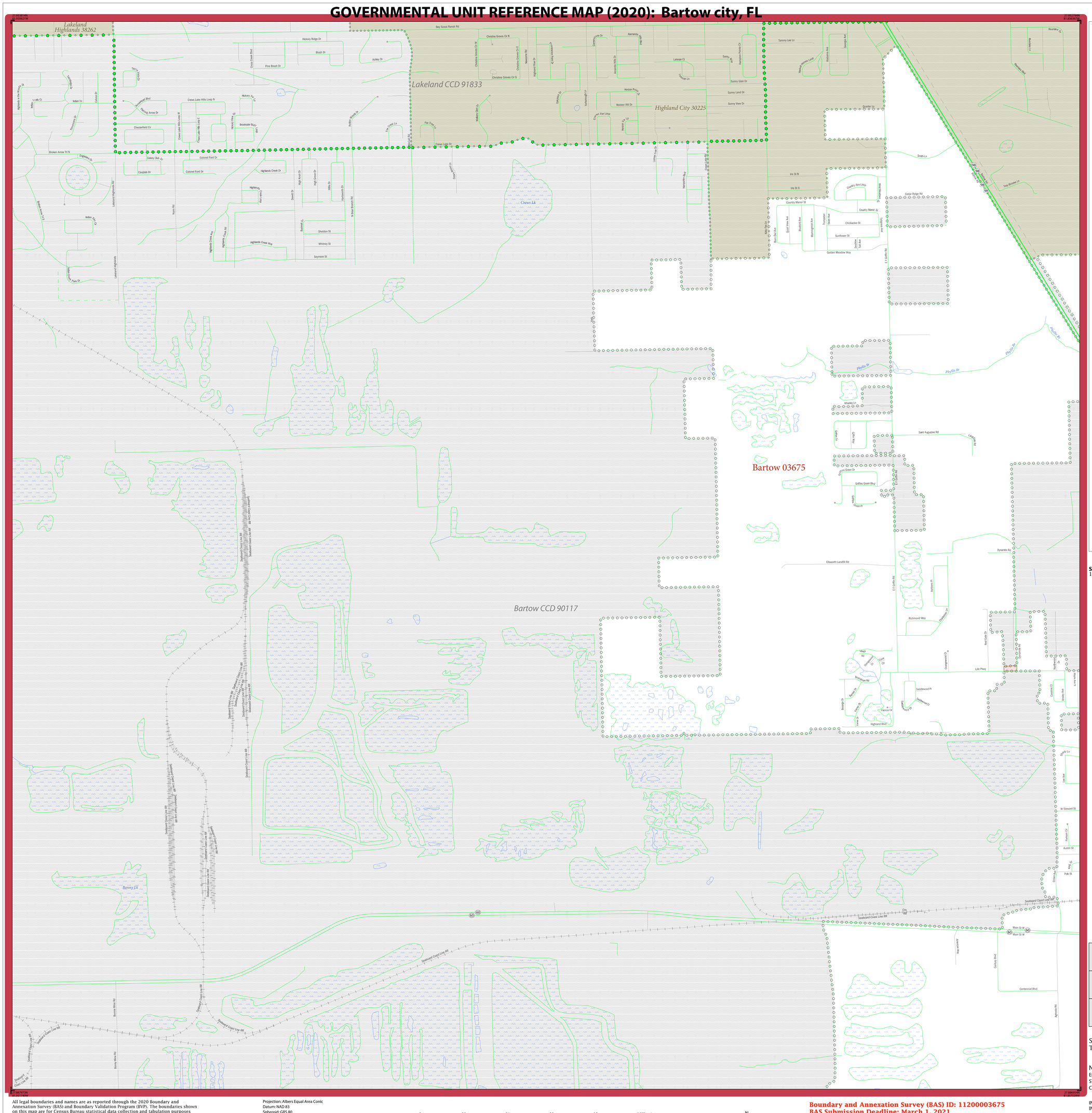
Lakeland Highlands 38262
Lakeland CCD 91833
Highland City 30225
Bartow 03675
Bartow CCD 90117
Crews Lk
Bonny Lk
Phyllis Dr
Seaboard Coast Line RR
Saint Augustine Rd
Dynamite Rd
Ellsworth Landfill Rd
Richmond Way
Lyle Pkwy
Main St W
Centennial Blvd
Polk St
Austin St
W Steward St
Highland Blvd
Golden Meadow Way
Country Manor St
Chickadee St
Sunflower St
Cedar Ridge Rd
Snats Ln
Bay Scout Ranch Rd
Crews Lake Dr
Colony Club Dr
Colonel Ford Dr
Highlands Creek Dr
Highlands Cross Way
Whitney St
Sheldon St
Saymore St
Hickory Ridge Dr
Brush Dr
Pine Brush Dr
Chesterfield Cir
Broken Arrow Trl N
Indian Ln
Lake Park Dr
Lakeland Highlands Rd
Sunset Hills Dr
Bartow Rd
Bonny Mine Rd
Lakeland Dr
Lake Alfred Rd
Dynamite Rd
Agricola Rd
Lake Rd
Bailey Ave
Cassina Ct
Fitzhugh Dr
Lee Ave
Lyle Ln
Red Coin Dr
Osceola Rd
Ridgewood Ct
Saddlewood Pl
Greenwood Ct
Bellamy Rd
Fairlock Ct
Bunnup Dr
Vilage Rd
Oakwood Ct
Clark Ct
Richmond Rd
Griffins Green Blvd
Green Dr
Green Ln
Green Pl
Ribbon Pl
Dogwood Ln
Ellsworth Rd
Lakeland Rd
Lake Ave
Lake Rd
Dynamite Rd
Bartow Ln
Bartow Dr
Bartow Blvd
Centennial Blvd
Agricola Rd
Main St W
Polk St
Austin St
W Steward St
Seaboard Coast Line RR
Seaboard Coast Line RR
Seaboard Coast Line RR

GOVERNMENTAL UNIT REFERENCE MAP (2020): Bartow city, FL

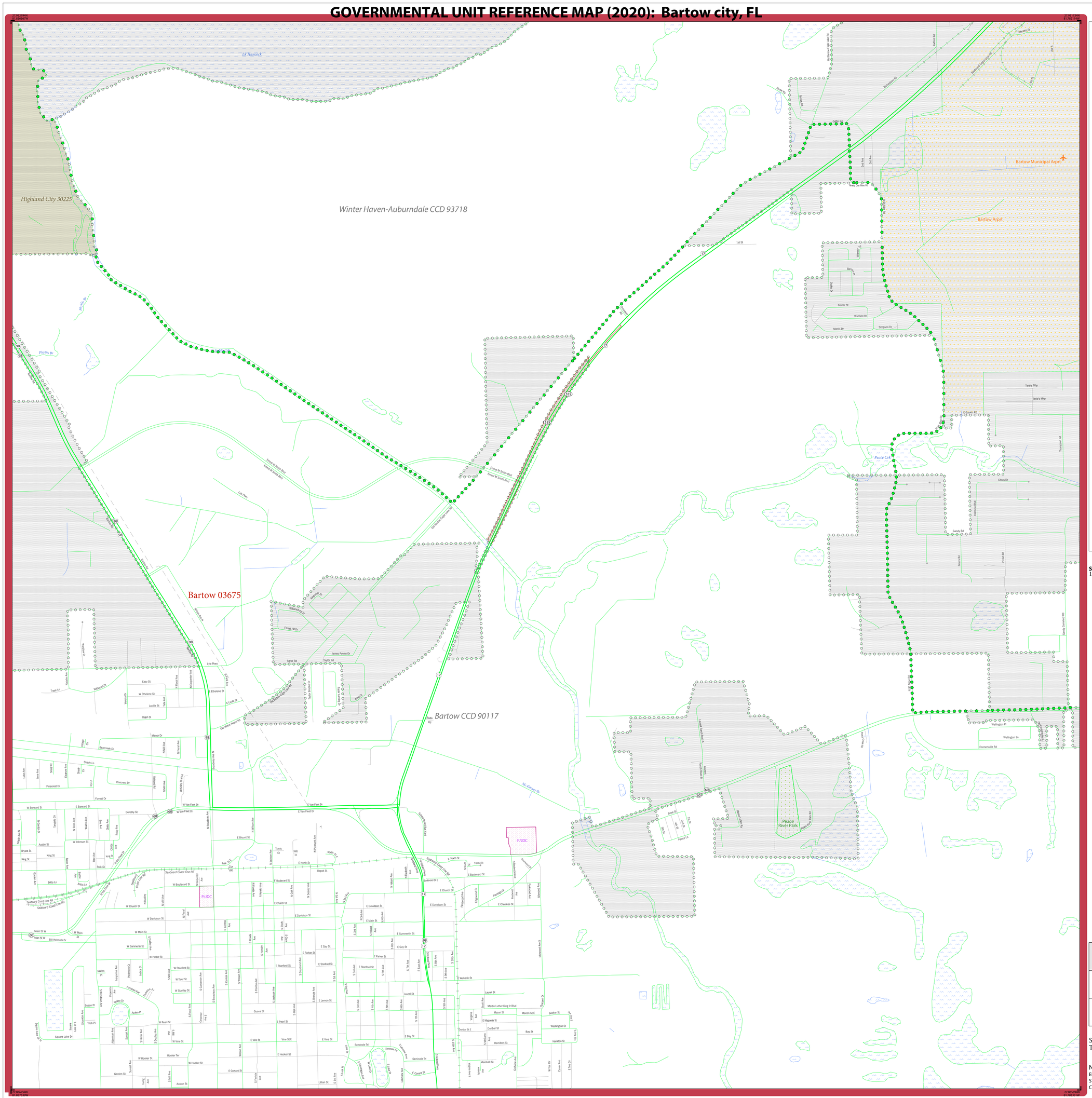

LEGEND

SYMBOL DESCRIPTION	SYMBOL	LABEL STYLE
Federal American Indian Reservation		L'ANSE RESERVATION (TA 1880)
Off-Reservation Trust Land		T1880
American Indian Tribal Subdivision		SHONTO (620)
Alaska Native Regional Corporation (ANRC)		NANA ANRC 52120
State (or statistically equivalent entity)		NEW YORK 36
County (or statistically equivalent entity)		ERIE 029
Minor Civil Division (MCD)[1]		Lee town 41460
Census County Division (CCD)[2]		Jemez CCD 91650
Consolidated City		MILFORD 47500
Incorporated Place - Subject Area		Rome 63418
Incorporated Place - Other Area[3]		Davis 18100
Census Designated Place (CDP)[2]		Cochiti 16560

DESCRIPTION	SYMBOL
Interstate	10
U.S. Highway	2
State Highway	4
Other Road	Marsh Ln
Cul-de-sac	
Circle	
Geographic Offset or Corridor	
4WD Trail, Stairway, Alley, Walkway, or Ferry	
Railroad	Southern RR
Pipeline or Power Line	
Ridge or Fence	
Property Line or Nonvisible Boundary	
Perennial Stream	Tumbling Cr
Intermittent Stream	Piney Cr
Mountain Peak or Hill	Mt Baker

DESCRIPTION	SYMBOL
Water Body	Pleasant Lake
Swamp or Marsh	Okefenokee Swamp
Glacier	Bering Glacier
Airport, Airfield, or Helicopter Landing Pad	Oxnard Airport
College or University	Coll/Univ
Military	Fort Belvoir
Prison or Juvenile Detention Center	P/JDC
Cemetery	Powell Cmtry
Golf Course	Pinehurst Glfcrs
National Park or Forest	Yosemite NP
Other Park	St Francis Park
Outside Subject Area	
Inset Area	A1

Where state, county, and/or MCD/CCD boundaries coincide, the map shows the boundary symbol for only the highest-ranking of these boundaries. Where American Indian reservation and American Indian tribal subdivision boundaries coincide, the map shows only the American Indian reservation boundaries.

Entity names are followed by either their FIPS code or census code; parentheses indicate a census code.

1 'MCD*' indicates a false MCD. These are for Census Bureau use only.

2 The CCD and CDP boundaries represent statistical entities only and are not updated through the BAS.

3 Incorporated place name color corresponds to the incorporated place fill color.

Due to space limitations, some road names, along with other feature and geography names on the map, may not be shown.

The Census Bureau stores primary and alternate road names, but only primary road names are used to label the roads on these maps.

SUBJECT AREA COUNTIES ON MAP SHEET
12105 Polk

Key to Adjacent Sheets

	1	
2	3	4
5	6	7

Sheet Location within Entity

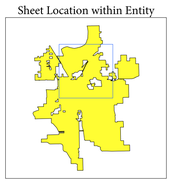

Sheet 3 of 8 PARENT sheets
Total Sheets: 9 (Index 1; Parent 8; Inset 0)

NAME: Bartow city (03675)
ENTITY TYPE: Incorporated Place
ST: Florida (12)
CO: Polk (105)

INDEX OR PARENT SHEET #: 003
INSET SHEET #: 000000

2020 INCORPORATED PLACE REF MAP (PARENT)

5330112000036750030000000

All legal boundaries and names are as reported through the 2020 Boundary and Annexation Survey (BAS) and Boundary Validation Program (BVP). The boundaries shown on this map are for Census Bureau statistical data collection and tabulation purposes only; their depiction and designation for statistical purposes does not constitute a determination of jurisdictional authority or rights of ownership or entitlement.

Data Source: U.S. Census Bureau's MAF/TIGER database (TAB20), November 2020
Created by Geography Division: December 11, 2020

U.S. DEPARTMENT OF COMMERCE U.S. Census Bureau

Projection: Albers Equal Area Conic
Datum: NAD 83
Spheroid: GRS 80
1st Standard Parallel: 25 29 46
2nd Standard Parallel: 29 53 54
Central Meridian: -83 48 17
Latitude of Projection's Origin: 24 23 45
False Easting: 0
False Northing: 0

0 0.3 0.6 0.9 1.2 1.5 Kilometers
0 0.2 0.4 0.6 0.8 1 Miles
The plotted map scale is 1:10,000

N W E S

Boundary and Annexation Survey (BAS) ID: 11200003675
BAS Submission Deadline: March 1, 2021

PDF versions of the BAS maps are available at:
www.census.gov/programs-surveys/bas/geographies.html

For more information, or to request additional maps, please email geo.bas@census.gov, call 1-800-972-5651, or visit www.census.gov/programs-surveys/bas.html.

GOVERNMENTAL UNIT REFERENCE MAP (2020): Bartow city, FL

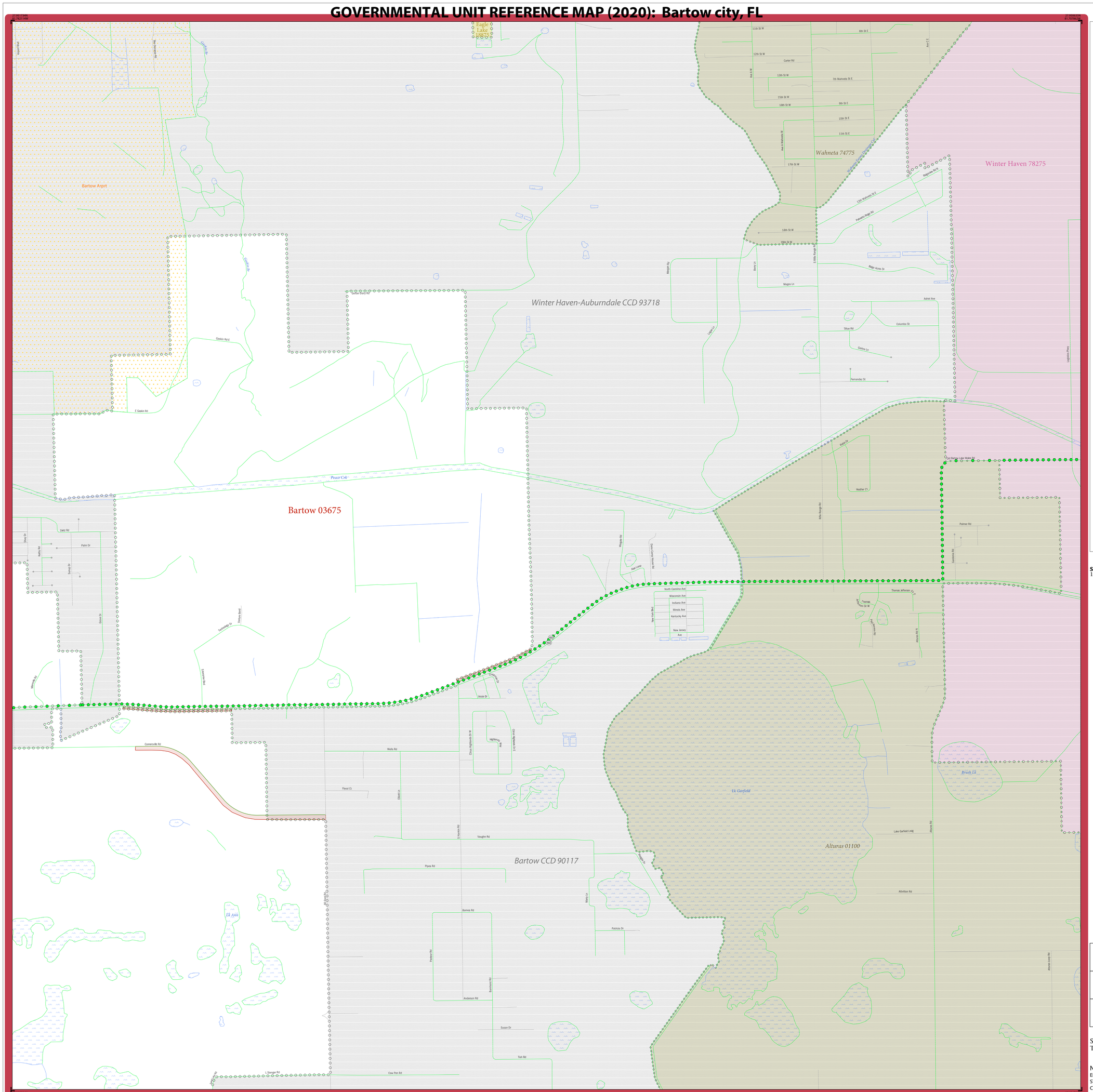
Bartow Arpt
Eagle Lake 16275
Winter Haven-Auburndale CCD 93718
Wahneta 74775
Winter Haven 78275
Bartow 03675
Peace Crk
Bartow CCD 90117
Alturas 01100
Lk Garfield
Brush Lk
Lk Ann
Winter Haven Lake Rdgs Rd
Palmer Rd
Thomas Jefferson Cir
North Carolina Ave
Wisconsin Ave
Indiana Ave
Illinois Ave
Kentucky Ave
New Jersey Ave
Connerville Rd
Wells Rd
Flood Ct
Vaughn Rd
Pipes Rd
Barnes Rd
Anderson Rd
Susan Dr
Tish Rd
Cow Pen Rd
L Stenger Rd
Lake Garfield Unit
Allyn Rd
Allyntown Rd
Alturas Lake Rd
Mary Ln
Patricia Dr
Bartow Rd
Lake Wilson Dr
Highland Dr
Cross Highlands Dr W
Cross Wilson Dr E
Jessie Dr
Elliott Ln
S Lucerne Rd
Dairy Rd
Palm Dr
Sharp Dr
Kelly Rd
Swamp Dr
Grove Dr
Hartsfield Dr
Hence Bend
Lakeshore Blvd
Mining Rd
Gaskin Rd E
E Gaskin Rd
Winter Haven Rd
Magnolia Rd
Ridge Acres Dr
Maples Ln
Adriel Ave
Columbia St
Titus Rd
Ortega Ln
Fernandez St
Ridge Dr
Heather Ct
Elks Rnge Rd
Palmetto Ridge Rd
12th Avenue Dr E
Magnolia Rd N
Lagoon Pkwy
Carter Rd
7th Wahneta St E
Ave C E
Ave A W
Ave A Wahneta St
Ave E
Ave F
Ave G
Ave H
Ave I
Ave J
Ave K
Ave L
Ave M
Ave N
Ave O
Ave P
Ave Q
Ave R
Ave S
Ave T
Ave U
Ave V
Ave W
Ave X
Ave Y
Ave Z
Ave AA
Ave BB
Ave CC
Ave DD
Ave EE
Ave FF
Ave GG
Ave HH
Ave II
Ave JJ
Ave KK
Ave LL
Ave MM
Ave NN
Ave OO
Ave PP
Ave QQ
Ave RR
Ave SS
Ave TT
Ave UU
Ave VV
Ave WW
Ave XX
Ave YY
Ave ZZ
Ave AAA
Ave BBB
Ave CCC
Ave DDD
Ave EEE
Ave FFF
Ave GGG
Ave HHH
Ave III
Ave JJJ
Ave KKK
Ave LLL
Ave MMM
Ave NNN
Ave OOO
Ave PPP
Ave QQQ
Ave RRR
Ave SSS
Ave TTT
Ave UUU
Ave VVV
Ave WWW
Ave XXX
Ave YYY
Ave ZZZ
Ave AAAA
Ave BBBB
Ave CCCC
Ave DDDD
Ave EEEE
Ave FFFF
Ave GGGG
Ave HHHH
Ave IIII
Ave JJJJ
Ave KKKK
Ave LLLL
Ave MMMM
Ave NNNN
Ave OOOO
Ave PPPP
Ave QQQQ
Ave RRRR
Ave SSSS
Ave TTTT
Ave UUUU
Ave VVVV
Ave WWWW
Ave XXXX
Ave YYYY
Ave ZZZZ
Ave AAAAA
Ave BBBBB
Ave CCCCC
Ave DDDDD
Ave EEEEE
Ave FFFFF
Ave GGGGG
Ave HHHHH
Ave IIIII
Ave JJJJJ
Ave KKKKK
Ave LLLLL
Ave MMMMM
Ave NNNNN
Ave OOOOO
Ave PPPPP
Ave QQQQQ
Ave RRRRR
Ave SSSSS
Ave TTTTT
Ave UUUUU
Ave VVVVV
Ave WWWWW
Ave XXXXX
Ave YYYYY
Ave ZZZZZ
Ave AAAAAA
Ave BBBBBB
Ave CCCCCC
Ave DDDDDD
Ave EEEEEE
Ave FFFFFF
Ave GGGGGG
Ave HHHHHH
Ave IIIIII
Ave JJJJJJ
Ave KKKKKK
Ave LLLLLL
Ave MMMMMM
Ave NNNNNN
Ave OOOOOO
Ave PPPPPP
Ave QQQQQQ
Ave RRRRRR
Ave SSSSSS
Ave TTTTTT
Ave UUUUUU
Ave VVVVVV
Ave WWWWWW
Ave XXXXXX
Ave YYYYYY
Ave ZZZZZZ
Ave AAAAAAA
Ave BBBBBBB
Ave CCCCCCC
Ave DDDDDDD
Ave EEEEEEE
Ave FFFFFFF
Ave GGGGGGG
Ave HHHHHHH
Ave IIIIIIII
Ave JJJJJJJ
Ave KKKKKKK
Ave LLLLLLL
Ave MMMMMMM
Ave NNNNNNN
Ave OOOOOOO
Ave PPPPPPP
Ave QQQQQQQ
Ave RRRRRRR
Ave SSSSSSS
Ave TTTTTTT
Ave UUUUUUU
Ave VVVVVVV
Ave WWWWWWW
Ave XXXXXXX
Ave YYYYYYY
Ave ZZZZZZZ
Ave AAAAAAAA
Ave BBBBBBBB
Ave CCCCCCCC
Ave DDDDDDDD
Ave EEEEEEEE
Ave FFFFFFFF
Ave GGGGGGGG
Ave HHHHHHHH
Ave IIIIIIIII
Ave JJJJJJJJ
Ave KKKKKKKK
Ave LLLLLLLL
Ave MMMMMMMM
Ave NNNNNNNN
Ave OOOOOOOO
Ave PPPPPPPP
Ave QQQQQQQQ
Ave RRRRRRRR
Ave SSSSSSSS
Ave TTTTTTTT
Ave UUUUUUUU
Ave VVVVVVVV
Ave WWWWWWWW
Ave XXXXXXXX
Ave YYYYYYYY
Ave ZZZZZZZZ
Ave AAAAAAAAA
Ave BBBBBBBBB
Ave CCCCCCCCC
Ave DDDDDDDDD
Ave EEEEEEEEE
Ave FFFFFFFFF
Ave GGGGGGGGG
Ave HHHHHHHHH
Ave IIIIIIIIII
Ave JJJJJJJJJ
Ave KKKKKKKKK
Ave LLLLLLLLL
Ave MMMMMMMMM
Ave NNNNNNNNN
Ave OOOOOOOOO
Ave PPPPPPPPP
Ave QQQQQQQQQ
Ave RRRRRRRRR
Ave SSSSSSSSS
Ave TTTTTTTTT
Ave UUUUUUUUU
Ave VVVVVVVVV
Ave WWWWWWWWW
Ave XXXXXXXXX
Ave YYYYYYYYY
Ave ZZZZZZZZZ
Ave AAAAAAAAAA
Ave BBBBBBBBBB
Ave CCCCCCCCCC
Ave DDDDDDDDDD
Ave EEEEEEEEEE
Ave FFFFFFFFFF
Ave GGGGGGGGGG
Ave HHHHHHHHHH
Ave IIIIIIIIIII
Ave JJJJJJJJJJ
Ave KKKKKKKKKK
Ave LLLLLLLLLL
Ave MMMMMMMMMM
Ave NNNNNNNNNN
Ave OOOOOOOOOO
Ave PPPPPPPPPP
Ave QQQQQQQQQQ
Ave RRRRRRRRRR
Ave SSSSSSSSSS
Ave TTTTTTTTTT
Ave UUUUUUUUUU
Ave VVVVVVVVVV
Ave WWWWWWWWWW
Ave XXXXXXXXXX
Ave YYYYYYYYYY
Ave ZZZZZZZZZZ
Ave AAAAAAAAAAA
Ave BBBBBBBBBBB
Ave CCCCCCCCCCC
Ave DDDDDDDDDDD
Ave EEEEEEEEEEE
Ave FFFFFFFFFFF
Ave GGGGGGGGGGG
Ave HHHHHHHHHHH
Ave IIIIIIIIIIII
Ave JJJJJJJJJJJ
Ave KKKKKKKKKKK
Ave LLLLLLLLLLL
Ave MMMMMMMMMMM
Ave NNNNNNNNNNN
Ave OOOOOOOOOOO
Ave PPPPPPPPPPP
Ave QQQQQQQQQQQ
Ave RRRRRRRRRRR
Ave SSSSSSSSSSS
Ave TTTTTTTTTTT
Ave UUUUUUUUUUU
Ave VVVVVVVVVVV
Ave WWWWWWWWWWW
Ave XXXXXXXXXXX
Ave YYYYYYYYYYY
Ave ZZZZZZZZZZZ
Ave AAAAAAAAAAAA
Ave BBBBBBBBBBBB
Ave CCCCCCCCCCCC
Ave DDDDDDDDDDDD
Ave EEEEEEEEEEEE
Ave FFFFFFFFFFFF
Ave GGGGGGGGGGGG
Ave HHHHHHHHHHHH
Ave IIIIIIIIIIIII
Ave JJJJJJJJJJJJ
Ave KKKKKKKKKKKK
Ave LLLLLLLLLLLL
Ave MMMMMMMMMMMM
Ave NNNNNNNNNNNN
Ave OOOOOOOOOOOO
Ave PPPPPPPPPPPP
Ave QQQQQQQQQQQQ
Ave RRRRRRRRRRRR
Ave SSSSSSSSSSSS
Ave TTTTTTTTTTTT
Ave UUUUUUUUUUUU
Ave VVVVVVVVVVVV
Ave WWWWWWWWWWWW
Ave XXXXXXXXXXXX
Ave YYYYYYYYYYYY
Ave ZZZZZZZZZZZZ
Ave AAAAAAAAAAAAA
Ave BBBBBBBBBBBBB
Ave CCCCCCCCCCCCC
Ave DDDDDDDDDDDDD
Ave EEEEEEEEEEEEE
Ave FFFFFFFFFFFFF
Ave GGGGGGGGGGGGG
Ave HHHHHHHHHHHHH
Ave IIIIIIIIIIIIII
Ave JJJJJJJJJJJJJ
Ave KKKKKKKKKKKKK
Ave LLLLLLLLLLLLL
Ave MMMMMMMMMMMMM
Ave NNNNNNNNNNNNN
Ave OOOOOOOOOOOOO
Ave PPPPPPPPPPPPP
Ave QQQQQQQQQQQQQ
Ave RRRRRRRRRRRRR
Ave SSSSSSSSSSSSS
Ave TTTTTTTTTTTTT
Ave UUUUUUUUUUUUU
Ave VVVVVVVVVVVVV
Ave WWWWWWWWWWWWW
Ave XXXXXXXXXXXXX
Ave YYYYYYYYYYYYY
Ave ZZZZZZZZZZZZZ
Ave AAAAAAAAAAAAAA
Ave BBBBBBBBBBBBBB
Ave CCCCCCCCCCCCCC
Ave DDDDDDDDDDDDDD
Ave EEEEEEEEEEEEEE
Ave FFFFFFFFFFFFFF
Ave GGGGGGGGGGGGGG
Ave HHHHHHHHHHHHHH
Ave IIIIIIIIIIIIIII
Ave JJJJJJJJJJJJJJ
Ave KKKKKKKKKKKKKK
Ave LLLLLLLLLLLLLL
Ave MMMMMMMMMMMMMM
Ave NNNNNNNNNNNNNN
Ave OOOOOOOOOOOOOO
Ave PPPPPPPPPPPPPP
Ave QQQQQQQQQQQQQQ
Ave RRRRRRRRRRRRRR
Ave SSSSSSSSSSSSSS
Ave TTTTTTTTTTTTTT
Ave UUUUUUUUUUUUUU
Ave VVVVVVVVVVVVVV
Ave WWWWWWWWWWWWWW
Ave XXXXXXXXXXXXXX
Ave YYYYYYYYYYYYYY
Ave ZZZZZZZZZZZZZZ
Ave AAAAAAAAAAAAAAA
Ave BBBBBBBBBBBBBBB
Ave CCCCCCCCCCCCCCC
Ave DDDDDDDDDDDDDDD
Ave EEEEEEEEEEEEEEE
Ave FFFFFFFFFFFFFFF
Ave GGGGGGGGGGGGGGG
Ave HHHHHHHHHHHHHHH
Ave IIIIIIIIIIIIIIII
Ave JJJJJJJJJJJJJJJ
Ave KKKKKKKKKKKKKKK
Ave LLLLLLLLLLLLLLL
Ave MMMMMMMMMMMMMMM
Ave NNNNNNNNNNNNNNN
Ave OOOOOOOOOOOOOOO
Ave PPPPPPPPPPPPPPP
Ave QQQQQQQQQQQQQQQ
Ave RRRRRRRRRRRRRRR
Ave SSSSSSSSSSSSSSS
Ave TTTTTTTTTTTTTTT
Ave UUUUUUUUUUUUUUU
Ave VVVVVVVVVVVVVVV
Ave WWWWWWWWWWWWWWW
Ave XXXXXXXXXXXXXXX
Ave YYYYYYYYYYYYYYY
Ave ZZZZZZZZZZZZZZZ
Ave AAAAAAAAAAAAAAAA
Ave BBBBBBBBBBBBBBBB
Ave CCCCCCCCCCCCCCCC
Ave DDDDDDDDDDDDDDDD
Ave EEEEEEEEEEEEEEEE
Ave FFFFFFFFFFFFFFFF
Ave GGGGGGGGGGGGGGGG
Ave HHHHHHHHHHHHHHHH
Ave IIIIIIIIIIIIIIIII
Ave JJJJJJJJJJJJJJJJ
Ave KKKKKKKKKKKKKKKK
Ave LLLLLLLLLLLLLLLL
Ave MMMMMMMMMMMMMMMM
Ave NNNNNNNNNNNNNNNN
Ave OOOOOOOOOOOOOOOO
Ave PPPPPPPPPPPPPPPP
Ave QQQQQQQQQQQQQQQQ
Ave RRRRRRRRRRRRRRRR
Ave SSSSSSSSSSSSSSSS
Ave TTTTTTTTTTTTTTTT
Ave UUUUUUUUUUUUUUUU
Ave VVVVVVVVVVVVVVVV
Ave WWWWWWWWWWWWWWWW
Ave XXXXXXXXXXXXXXXX
Ave YYYYYYYYYYYYYYYY
Ave ZZZZZZZZZZZZZZZZ
Ave AAAAAAAAAAAAAAAAA
Ave BBBBBBBBBBBBBBBBB
Ave CCCCCCCCCCCCCCCCC
Ave DDDDDDDDDDDDDDDDD
Ave EEEEEEEEEEEEEEEEE
Ave FFFFFFFFFFFFFFFFF
Ave GGGGGGGGGGGGGGGGG
Ave HHHHHHHHHHHHHHHHH
Ave IIIIIIIIIIIIIIIIII
Ave JJJJJJJJJJJJJJJJJ
Ave KKKKKKKKKKKKKKKKK
Ave LLLLLLLLLLLLLLLLL
Ave MMMMMMMMMMMMMMMMM
Ave NNNNNNNNNNNNNNNNN
Ave OOOOOOOOOOOOOOOOO
Ave PPPPPPPPPPPPPPPPP
Ave QQQQQQQQQQQQQQQQQ
Ave RRRRRRRRRRRRRRRRR
Ave SSSSSSSSSSSSSSSSS
Ave TTTTTTTTTTTTTTTTT
Ave UUUUUUUUUUUUUUUUU
Ave VVVVVVVVVVVVVVVVV
Ave WWWWWWWWWWWWWWWWW
Ave XXXXXXXXXXXXXXXXX
Ave YYYYYYYYYYYYYYYYY
Ave ZZZZZZZZZZZZZZZZZ
Ave AAAAAAAAAAAAAAAAAA
Ave BBBBBBBBBBBBBBBBBB
Ave CCCCCCCCCCCCCCCCCC
Ave DDDDDDDDDDDDDDDDDD
Ave EEEEEEEEEEEEEEEEEE
Ave FFFFFFFFFFFFFFFFFF
Ave GGGGGGGGGGGGGGGGGG
Ave HHHHHHHHHHHHHHHHHH
Ave IIIIIIIIIIIIIIIIIII
Ave JJJJJJJJJJJJJJJJJJ
Ave KKKKKKKKKKKKKKKKKK
Ave LLLLLLLLLLLLLLLLLL
Ave MMMMMMMMMMMMMMMMMM
Ave NNNNNNNNNNNNNNNNNN
Ave OOOOOOOOOOOOOOOOOO
Ave PPPPPPPPPPPPPPPPPP
Ave QQQQQQQQQQQQQQQQQQ
Ave RRRRRRRRRRRRRRRRRR
Ave SSSSSSSSSSSSSSSSSS
Ave TTTTTTTTTTTTTTTTTT
Ave UUUUUUUUUUUUUUUUUU
Ave VVVVVVVVVVVVVVVVVV
Ave WWWWWWWWWWWWWWWWWW
Ave XXXXXXXXXXXXXXXXXX
Ave YYYYYYYYYYYYYYYYYY
Ave ZZZZZZZZZZZZZZZZZZ
Ave AAAAAAAAAAAAAAAAAAA
Ave BBBBBBBBBBBBBBBBBBB
Ave CCCCCCCCCCCCCCCCCCC
Ave DDDDDDDDDDDDDDDDDDD
Ave EEEEEEEEEEEEEEEEEEE
Ave FFFFFFFFFFFFFFFFFFF
Ave GGGGGGGGGGGGGGGGGGG
Ave HHHHHHHHHHHHHHHHHHH
Ave IIIIIIIIIIIIIIIIIIII
Ave JJJJJJJJJJJJJJJJJJJ
Ave KKKKKKKKKKKKKKKKKKK
Ave LLLLLLLLLLLLLLLLLLL
Ave MMMMMMMMMMMMMMMMMMM
Ave NNNNNNNNNNNNNNNNNNN
Ave OOOOOOOOOOOOOOOOOOO
Ave PPPPPPPPPPPPPPPPPPP
Ave QQQQQQQQQQQQQQQQQQQ
Ave RRRRRRRRRRRRRRRRRRR
Ave SSSSSSSSSSSSSSSSSSS
Ave TTTTTTTTTTTTTTTTTTT
Ave UUUUUUUUUUUUUUUUUUU
Ave VVVVVVVVVVVVVVVVVVV
Ave WWWWWWWWWWWWWWWWWWW
Ave XXXXXXXXXXXXXXXXXXX
Ave YYYYYYYYYYYYYYYYYYY
Ave Z

GOVERNMENTAL UNIT REFERENCE MAP (2020): Bartow city, FL

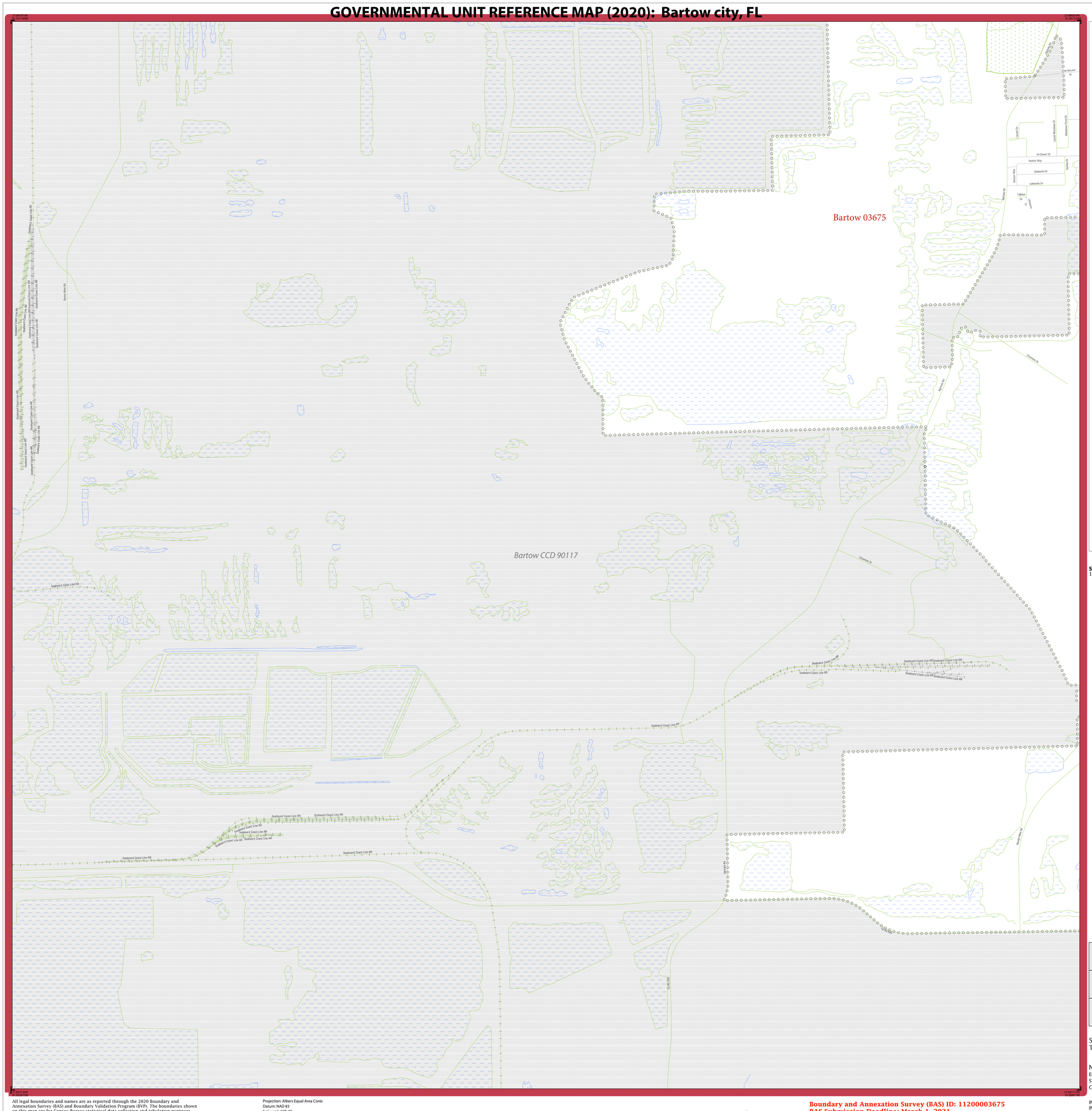

LEGEND

SYMBOL DESCRIPTION	SYMBOL	LABEL STYLE
Federal American Indian Reservation		L'ANSE RESERVATION (TA 1880)
Off-Reservation Trust Land		T1880
American Indian Tribal Subdivision		SHONTO (620)
Alaska Native Regional Corporation (ANRC)		*NANA ANRC 52120*
State (or statistically equivalent entity)		NEW YORK 36
County (or statistically equivalent entity)		ERIE 029
Minor Civil Division (MCD)[1]		Lee town 41460
Census County Division (CCD)[2]		*Jemez CCD 91650*
Consolidated City		MILFORD 47500
Incorporated Place - Subject Area		Rome 63418
Incorporated Place - Other Area[3]		Davis 18100
Census Designated Place (CDP)[2]		*Cochiti 16560*

DESCRIPTION	SYMBOL	DESCRIPTION	SYMBOL
Interstate	10	Water Body	Pleasant Lake
U.S. Highway	2	Swamp or Marsh	Okefenokee Swamp
State Highway	4	Glacier	Bering Glacier
Other Road	Marsh Ln	Airport, Airfield, or Helicopter Landing Pad	Oxnard Airport
Cul-de-sac		College or University	Coll/Univ
Circle		Military	Fort Belvoir
Geographic Offset or Corridor		Prison or Juvenile Detention Center	P/JDC
4WD Trail, Stairway, Alley, Walkway, or Ferry		Cemetery	Powell Cmtry
Railroad	Southern RR	Golf Course	Pinehurst Glfcrs
Pipeline or Power Line		National Park or Forest	Yosemite NP
Ridge or Fence		Other Park	St Francis Park
Property Line or Nonvisible Boundary		Outside Subject Area	
Perennial Stream	Tumbling Cr	Inset Area	A1
Intermittent Stream	Piney Cr		
Mountain Peak or Hill	Mt. Baker		

Where state, county, and/or MCD/CCD boundaries coincide, the map shows the boundary symbol for only the highest-ranking of these boundaries. Where American Indian reservation and American Indian tribal subdivision boundaries coincide, the map shows only the American Indian reservation boundaries.

Entity names are followed by either their FIPS code or census code; parentheses indicate a census code.

1 'MCD*' indicates a false MCD. These are for Census Bureau use only.

2 The CCD and CDP boundaries represent statistical entities only and are not updated through the BAS.

3 Incorporated place name color corresponds to the incorporated place fill color.

Due to space limitations, some road names, along with other feature and geography names on the map, may not be shown.

The Census Bureau stores primary and alternate road names, but only primary road names are used to label the roads on these maps.

SUBJECT AREA COUNTIES ON MAP SHEET
12105 Polk

Key to Adjacent Sheets

	2	3
	5	6
		8

Sheet Location within Entity

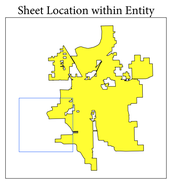

Sheet 5 of 8 PARENT sheets
Total Sheets: 9 (Index 1; Parent 8; Inset 0)

NAME: Bartow city (03675)
ENTITY TYPE: Incorporated Place
ST: Florida (12)
CO: Polk (105)

INDEX OR PARENT SHEET #: 005
INSET SHEET #: 000000

2020 INCORPORATED PLACE REF MAP (PARENT)
5330112000036750050000 00

All legal boundaries and names are as reported through the 2020 Boundary and Annexation Survey (BAS) and Boundary Validation Program (BVP). The boundaries shown on this map are for Census Bureau statistical data collection and tabulation purposes only; their depiction and designation for statistical purposes does not constitute a determination of jurisdictional authority or rights of ownership or entitlement.

Data Source: U.S. Census Bureau's MAF/TIGER database (TAB20), November 2020
Created by Geography Division: December 11, 2020

U.S. DEPARTMENT OF COMMERCE U.S. Census Bureau

Projection: Albers Equal Area Conic
Datum: NAD 83
Spheroid: GRS 80
1st Standard Parallel: 25 29 46
2nd Standard Parallel: 29 53 54
Central Meridian: -83 48 17
Latitude of Projection's Origin: 24 23 45
False Easting: 0
False Northing: 0

0 0.3 0.6 0.9 1.2 1.5 Kilometers
0 0.2 0.4 0.6 0.8 1 Miles
The plotted map scale is 1:10,000

N W E S

Boundary and Annexation Survey (BAS) ID: 11200003675
BAS Submission Deadline: March 1, 2021

PDF versions of the BAS maps are available at:
www.census.gov/programs-surveys/bas/geographies.html

For more information, or to request additional maps, please email geo.bas@census.gov, call 1-800-972-5651, or visit www.census.gov/programs-surveys/bas.html.

United States Census Bureau

GOVERNMENTAL UNIT REFERENCE MAP (2020): Bartow city, FL

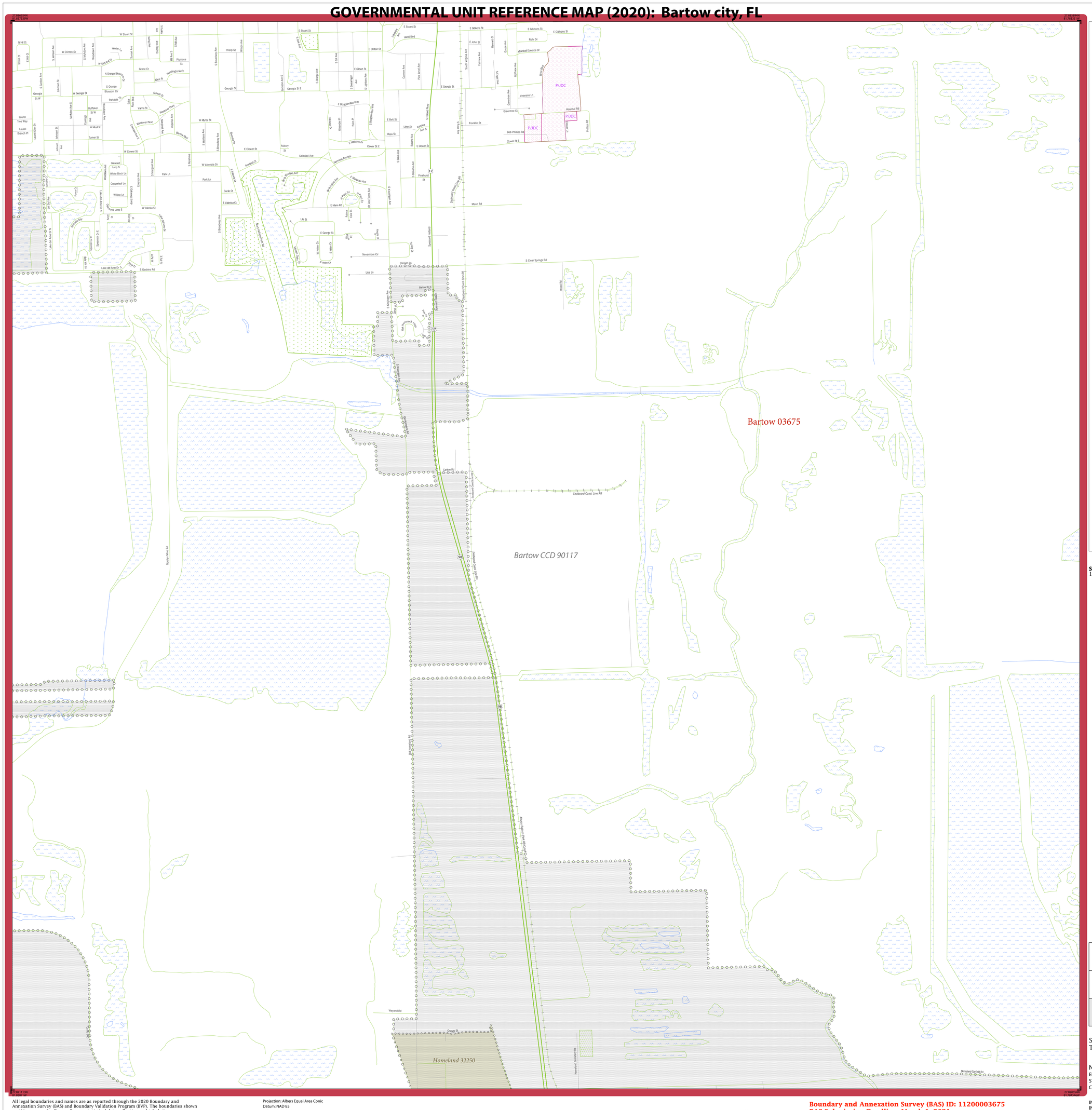
Bartow 03675
Bartow CCD 90117
Homeland 32250
P/JDC
P/JDC
P/JDC
Seaboard Coast Line RR
Southern RR
S Broadway Ave
E Stuart St
E Clower St
E Mann Rd
S Clear Springs Rd
Carlton Rd
Weyand Rd
Homeland Cemetery Rd
Homeland Curlew Rd
Old Homeland Rd
Jesse Brown Pkwy
Neptune Mine Rd
Wood Rd
Nevermore Cir
Lake del Ariro Dr S
S Gaskins Rd
Lake Bartow
Lake Alta
Lake Ariana
Lake Ariana Dr N
Lake del Ariro Dr N
Lake del Ariro Dr S
Lake Gem Dr
Lake Jessie Dr
Lake Jessie Dr N
Lake Jessie Dr S
Lake Mirror Dr
Lake Mirror Dr N
Lake Mirror Dr S
Lake Shipp Dr
Lake Shipp Dr N
Lake Shipp Dr S
Lake Silver Dr
Lake Silver Dr N
Lake Silver Dr S
Lake Stanley Dr
Lake Stanley Dr N
Lake Stanley Dr S
Lake Van Dyke Dr
Lake Van Dyke Dr N
Lake Van Dyke Dr S
Lake Wire Dr
Lake Wire Dr N
Lake Wire Dr S
Lake Wire Dr W
Lake Wire Dr E

GOVERNMENTAL UNIT REFERENCE MAP (2020): Bartow city, FL

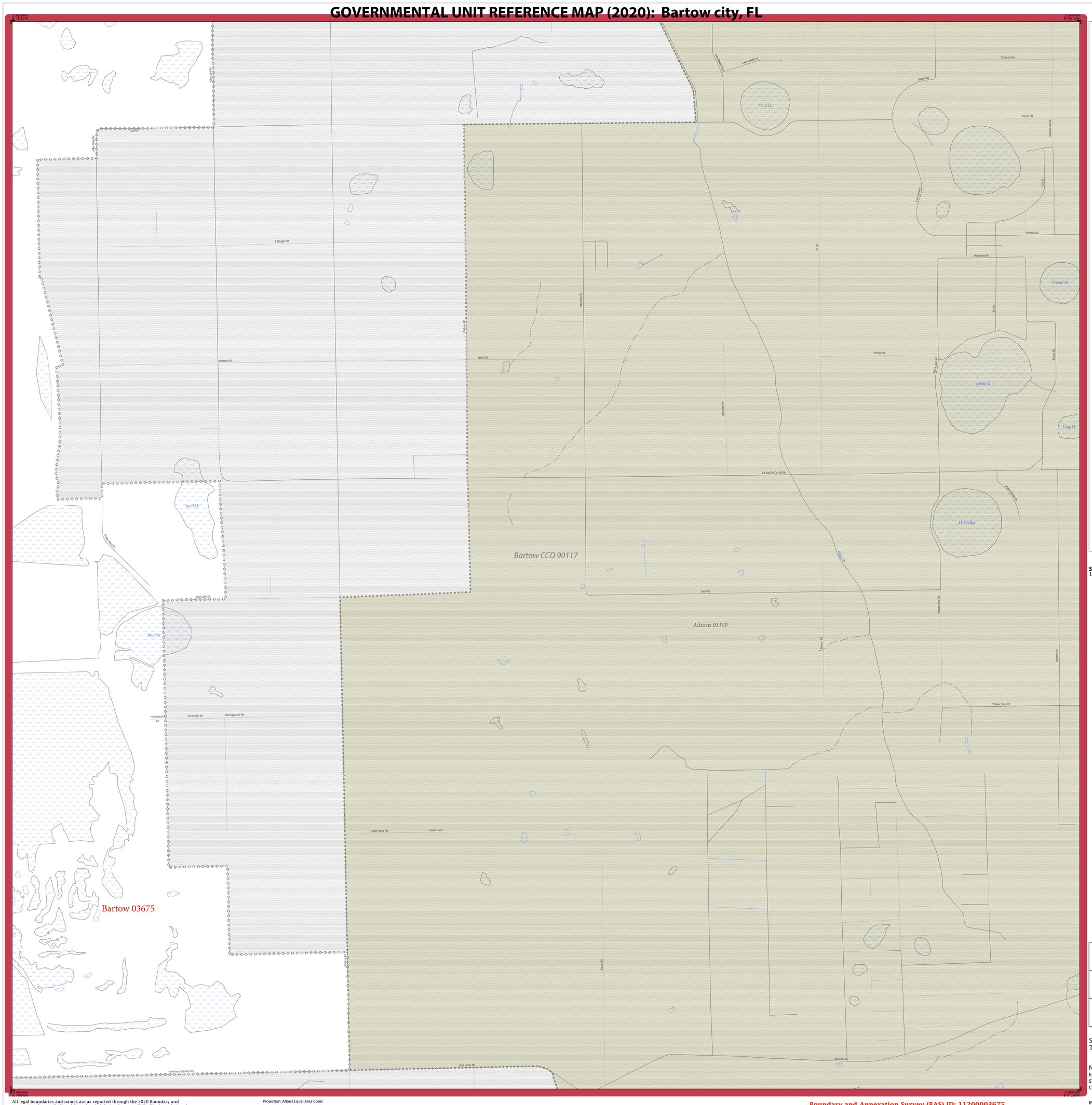

LEGEND

SYMBOL DESCRIPTION	SYMBOL	LABEL STYLE
Federal American Indian Reservation		L'ANSE RESERVATION (TA 1880)
Off-Reservation Trust Land		T1880
American Indian Tribal Subdivision		SHONTO (620)
Alaska Native Regional Corporation (ANRC)		NANA ANRC 52120
State (or statistically equivalent entity)		NEW YORK 36
County (or statistically equivalent entity)		ERIE 029
Minor Civil Division (MCD)[1]		Lee town 41460
Census County Division (CCD)[2]		Jemez CCD 91650
Consolidated City		MILFORD 47500
Incorporated Place - Subject Area		Rome 63418
Incorporated Place - Other Area[3]		Davis 18100
Census Designated Place (CDP)[2]		Cochiti 16560

DESCRIPTION	SYMBOL
Interstate	10
U.S. Highway	2
State Highway	4
Other Road	Marsh Ln
Cul-de-sac	
Circle	
Geographic Offset or Corridor	
4WD Trail, Stairway, Alley, Walkway, or Ferry	
Railroad	Southern RR
Pipeline or Power Line	
Ridge or Fence	
Property Line or Nonvisible Boundary	
Perennial Stream	Tumbling Cr
Intermittent Stream	Piney Cr
Mountain Peak or Hill	Mt. Baker

DESCRIPTION	SYMBOL
Water Body	Pleasant Lake
Swamp or Marsh	Okefenokee Swamp
Glacier	Bering Glacier
Airport, Airfield, or Helicopter Landing Pad	Oxnard Airport
College or University	Coll/Univ
Military	Fort Belvoir
Prison or Juvenile Detention Center	P/JDC
Cemetery	Powell Cmtry
Golf Course	Pinehurst GlfCrs
National Park or Forest	Yosemite NP
Other Park	St Francis Park
Outside Subject Area	
Inset Area	A1

Where state, county, and/or MCD/CCD boundaries coincide, the map shows the boundary symbol for only the highest-ranking of these boundaries. Where American Indian reservation and American Indian tribal subdivision boundaries coincide, the map shows only the American Indian reservation boundaries.

Entity names are followed by either their FIPS code or census code; parentheses indicate a census code.

1 'MCD*' indicates a false MCD. These are for Census Bureau use only.

2 The CCD and CDP boundaries represent statistical entities only and are not updated through the BAS.

3 Incorporated place name color corresponds to the incorporated place fill color.

Due to space limitations, some road names, along with other feature and geography names on the map, may not be shown.

The Census Bureau stores primary and alternate road names, but only primary road names are used to label the roads on these maps.

SUBJECT AREA COUNTIES ON MAP SHEET
12105 Polk

Key to Adjacent Sheets

3	4	
6	7	
8		

Sheet Location within Entity

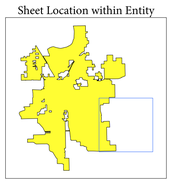

Sheet 7 of 8 PARENT sheets
Total Sheets: 9 (Index 1; Parent 8; Inset 0)

NAME: Bartow city (03675)
ENTITY TYPE: Incorporated Place
ST: Florida (12)
CO: Polk (105)

INDEX OR PARENT SHEET #: 007
INSET SHEET #: 000000

2020 INCORPORATED PLACE REF MAP (PARENT)

5330112000036750070000 00

All legal boundaries and names are as reported through the 2020 Boundary and Annexation Survey (BAS) and Boundary Validation Program (BVP). The boundaries shown on this map are for Census Bureau statistical data collection and tabulation purposes only; their depiction and designation for statistical purposes does not constitute a determination of jurisdictional authority or rights of ownership or entitlement.

Data Source: U.S. Census Bureau's MAF/TIGER database (TAB20), November 2020
Created by Geography Division: December 11, 2020

U.S. DEPARTMENT OF COMMERCE U.S. Census Bureau

Projection: Albers Equal Area Conic
Datum: NAD 83
Spheroid: GRS 80
1st Standard Parallel: 25 29 46
2nd Standard Parallel: 29 53 54
Central Meridian: -83 48 17
Latitude of Projection's Origin: 24 23 45
False Easting: 0
False Northing: 0

0 0.3 0.6 0.9 1.2 1.5 Kilometers
0 0.2 0.4 0.6 0.8 1 Miles
The plotted map scale is 1:10,000

N W E S

Boundary and Annexation Survey (BAS) ID: 11200003675
BAS Submission Deadline: March 1, 2021

PDF versions of the BAS maps are available at:
www.census.gov/programs-surveys/bas/geographies.html

For more information, or to request additional maps, please email geo.bas@census.gov, call 1-800-972-5651, or visit www.census.gov/programs-surveys/bas.html.

United States Census Bureau

GOVERNMENTAL UNIT REFERENCE MAP (2020): Bartow city, FL

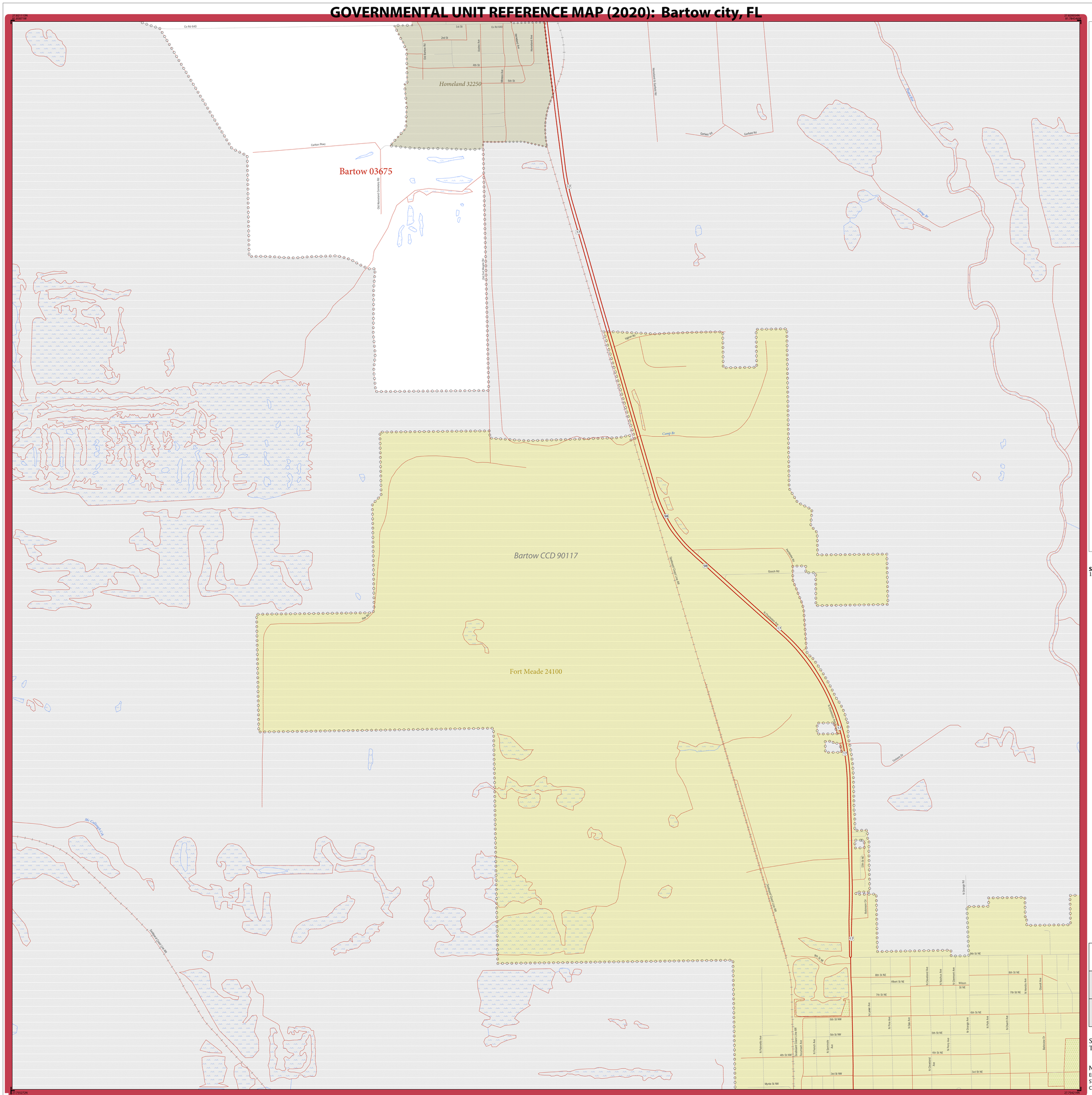

LEGEND

SYMBOL DESCRIPTION	SYMBOL	LABEL STYLE
Federal American Indian Reservation		L'ANSE RESERVATION (TA 1880)
Off-Reservation Trust Land		T1880
American Indian Tribal Subdivision		SHONTO (620)
Alaska Native Regional Corporation (ANRC)		NANA ANRC 52120
State (or statistically equivalent entity)		NEW YORK 36
County (or statistically equivalent entity)		ERIE 029
Minor Civil Division (MCD)[1]		Lee town 41460
Census County Division (CCD)[2]		Jemez CCD 91650
Consolidated City		MILFORD 47500
Incorporated Place - Subject Area		Rome 63418
Incorporated Place - Other Area[3]		Davis 18100
Census Designated Place (CDP)[2]		Cochiti 16560

DESCRIPTION	SYMBOL	DESCRIPTION	SYMBOL
Interstate	5	Water Body	Pleasant Lake
U.S. Highway	2	Swamp or Marsh	Okefenokee Swamp
State Highway	4	Glacier	Bering Glacier
Other Road	Marsh Ln	Airport, Airfield, or Helicopter Landing Pad	Oxnard Airport
Cul-de-sac		College or University	Coll/Univ
Circle		Military	Fort Belvoir
Geographic Offset or Corridor		Prison or Juvenile Detention Center	P/JDC
4WD Trail, Stairway, Alley, Walkway, or Ferry		Cemetery	Powell Cmtry
Railroad	Southern RR	Golf Course	Pinehurst Glfcrs
Pipeline or Power Line		National Park or Forest	Yosemite NP
Ridge or Fence		Other Park	St Francis Park
Property Line or Nonvisible Boundary		Outside Subject Area	
Perennial Stream	Tumbling Cr	Inset Area	A1
Intermittent Stream	Piney Cr		
Mountain Peak or Hill	Mt. Baker		

Where state, county, and/or MCD/CCD boundaries coincide, the map shows the boundary symbol for only the highest-ranking of these boundaries. Where American Indian reservation and American Indian tribal subdivision boundaries coincide, the map shows only the American Indian reservation boundaries.

Entity names are followed by either their FIPS code or census code; parentheses indicate a census code.

1 'MCD*' indicates a false MCD. These are for Census Bureau use only.

2 The CCD and CDP boundaries represent statistical entities only and are not updated through the BAS.

3 Incorporated place name color corresponds to the incorporated place fill color.

Due to space limitations, some road names, along with other feature and geography names on the map, may not be shown.

The Census Bureau stores primary and alternate road names, but only primary road names are used to label the roads on these maps.

SUBJECT AREA COUNTIES ON MAP SHEET
12105 Polk

Key to Adjacent Sheets

5	6	7
	8	

Sheet Location within Entity

Sheet 8 of 8 PARENT sheets
Total Sheets: 9 (Index 1; Parent 8; Inset 0)

NAME: Bartow city (03675)
ENTITY TYPE: Incorporated Place
ST: Florida (12)
CO: Polk (105)

INDEX OR PARENT SHEET #: 008
INSET SHEET #: 000000

2020 INCORPORATED PLACE REF MAP (PARENT)
5330112000036750080000000

All legal boundaries and names are as reported through the 2020 Boundary and Annexation Survey (BAS) and Boundary Validation Program (BVP). The boundaries shown on this map are for Census Bureau statistical data collection and tabulation purposes only; their depiction and designation for statistical purposes does not constitute a determination of jurisdictional authority or rights of ownership or entitlement.

Data Source: U.S. Census Bureau's MAF/TIGER database (TAB20), November 2020
Created by Geography Division: December 11, 2020

U.S. DEPARTMENT OF COMMERCE U.S. Census Bureau

Projection: Albers Equal Area Conic
Datum: NAD 83
Spheroid: GRS 80
1st Standard Parallel: 25 29 46
2nd Standard Parallel: 29 53 54
Central Meridian: -83 48 17
Latitude of Projection's Origin: 24 23 45
False Easting: 0
False Northing: 0

0 0.3 0.6 0.9 1.2 1.5 Kilometers
0 0.2 0.4 0.6 0.8 1 Miles
The plotted map scale is 1:10,000

N W E S

Boundary and Annexation Survey (BAS) ID: 11200003675
BAS Submission Deadline: March 1, 2021

PDF versions of the BAS maps are available at:
www.census.gov/programs-surveys/bas/geographies.html

For more information, or to request additional maps, please email geo.bas@census.gov, call 1-800-972-5651, or visit www.census.gov/programs-surveys/bas.html.

United States Census Bureau