GOVERNMENTAL UNIT REFERENCE MAP (2020): Boynton Beach city, FL

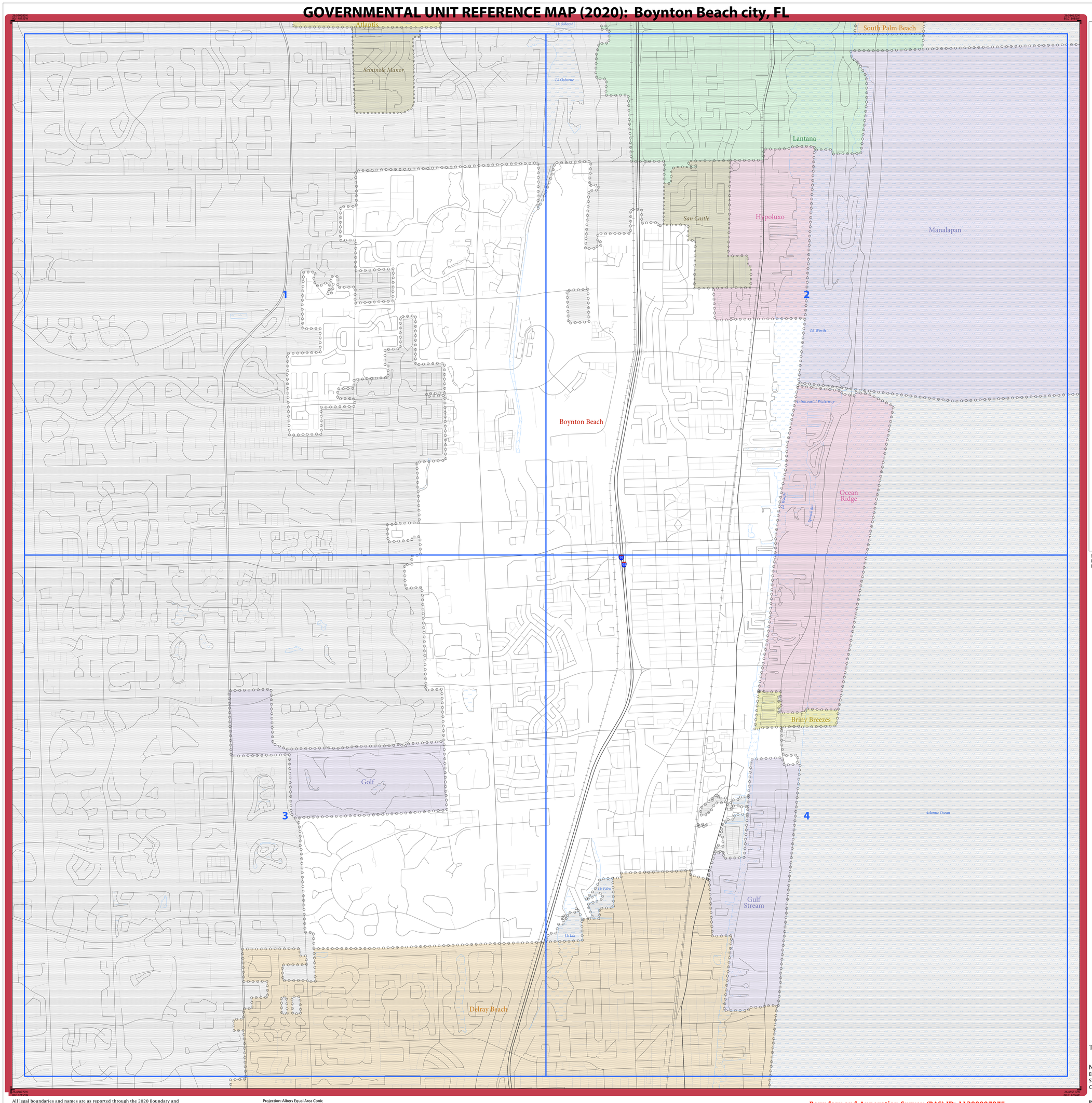

LEGEND

SYMBOL DESCRIPTION	SYMBOL	LABEL STYLE
Federal American Indian Reservation		L'ANSE RESERVATION (TA 1880)
Off-Reservation Trust Land		T1880
American Indian Tribal Subdivision		SHONTO (620)
Alaska Native Regional Corporation (ANRC)		NANA ANRC 52120
State (or statistically equivalent entity)		NEW YORK 36
County (or statistically equivalent entity)		ERIE 029
Minor Civil Division (MCD)[1]		Lee town 41460
Census County Division (CCD)[2]		Jemez CCD 91650
Consolidated City		MILFORD 47500
Incorporated Place - Subject Area		Rome 63418
Incorporated Place - Other Area[3]		Davis 18100
Census Designated Place (CDP)[2]		Cochiti 16560

DESCRIPTION	SYMBOL	DESCRIPTION	SYMBOL
Interstate	5	Water Body	Pleasant Lake
U.S. Highway	2	Swamp or Marsh	Okefenokee Swamp
State Highway	4	Glacier	Bering Glacier
Other Road	Marsh Ln	Airport, Airfield, or Helicopter Landing Pad	Oxnard Airport
Cul-de-sac		College or University	Coll/Univ
Circle		Military	Fort Belvoir
Geographic Offset or Corridor		Prison or Juvenile Detention Center	P/JDC
4WD Trail, Stairway, Alley, Walkway, or Ferry		Cemetery	Powell Cmtry
Railroad	Southern RR	Golf Course	Pinehurst Glfcrs
Pipeline or Power Line		National Park or Forest	Yosemite NP
Ridge or Fence		Other Park	St Francis Park
Property Line or Nonvisible Boundary		Outside Subject Area	
Perennial Stream	Tumbling Cr	Inset Area	A1
Intermittent Stream	Piney Cr		
Mountain Peak or Hill	Mt. Baker		

Where state, county, and/or MCD/CCD boundaries coincide, the map shows the boundary symbol for only the highest-ranking of these boundaries. Where American Indian reservation and American Indian tribal subdivision boundaries coincide, the map shows only the American Indian reservation boundaries.

Entity names are followed by either their FIPS code or census code; parentheses indicate a census code.

1 'MCD*' indicates a false MCD. These are for Census Bureau use only.

2 The CCD and CDP boundaries represent statistical entities only and are not updated through the BAS.

3 Incorporated place name color corresponds to the incorporated place fill color.

Due to space limitations, some road names, along with other feature and geography names on the map, may not be shown.

The Census Bureau stores primary and alternate road names, but only primary road names are used to label the roads on these maps.

Note: This index map sheet provides the map sheet configuration in relation to the subject entity. Due to scale limitations, map content may be simplified. Refer to parent and/or inset map sheets for detailed map content.

Total Sheets: 5 (Index 1; Parent 4; Inset 0)

NAME: Boynton Beach city (07875)
ENTITY TYPE: Incorporated Place
ST: Florida (12)
CO: Palm Beach (099)

INDEX OR PARENT SHEET #: 000
INSET SHEET #: 000000

2020 INCORPORATED PLACE REF MAP (INDEX)

5330112000078750000000000

All legal boundaries and names are as reported through the 2020 Boundary and Annexation Survey (BAS) and Boundary Validation Program (BVP). The boundaries shown on this map are for Census Bureau statistical data collection and tabulation purposes only; their depiction and designation for statistical purposes does not constitute a determination of jurisdictional authority or rights of ownership or entitlement.

Data Source: U.S. Census Bureau's MAF/TIGER database (TAB20), November 2020
Created by Geography Division: December 11, 2020

U.S. DEPARTMENT OF COMMERCE U.S. Census Bureau

Projection: Albers Equal Area Conic
Datum: NAD 83
Spheroid: GRS 80
1st Standard Parallel: 25 29 46
2nd Standard Parallel: 29 53 54
Central Meridian: -83 48 17
Latitude of Projection's Origin: 24 23 45
False Easting: 0
False Northing: 0

0 0.5 1 1.5 2 2.5 Kilometers
0 0.3 0.6 0.9 1.2 1.5 Miles
The plotted map scale is 1:18,423

N W E S

Boundary and Annexation Survey (BAS) ID: 11200007875
BAS Submission Deadline: March 1, 2021

PDF versions of the BAS maps are available at: www.census.gov/programs-surveys/bas/geographies.html

For more information, or to request additional maps, please email geo.bas@census.gov, call 1-800-972-5651, or visit www.census.gov/programs-surveys/bas.html.

United States Census Bureau

GOVERNMENTAL UNIT REFERENCE MAP (2020): Boynton Beach city, FL

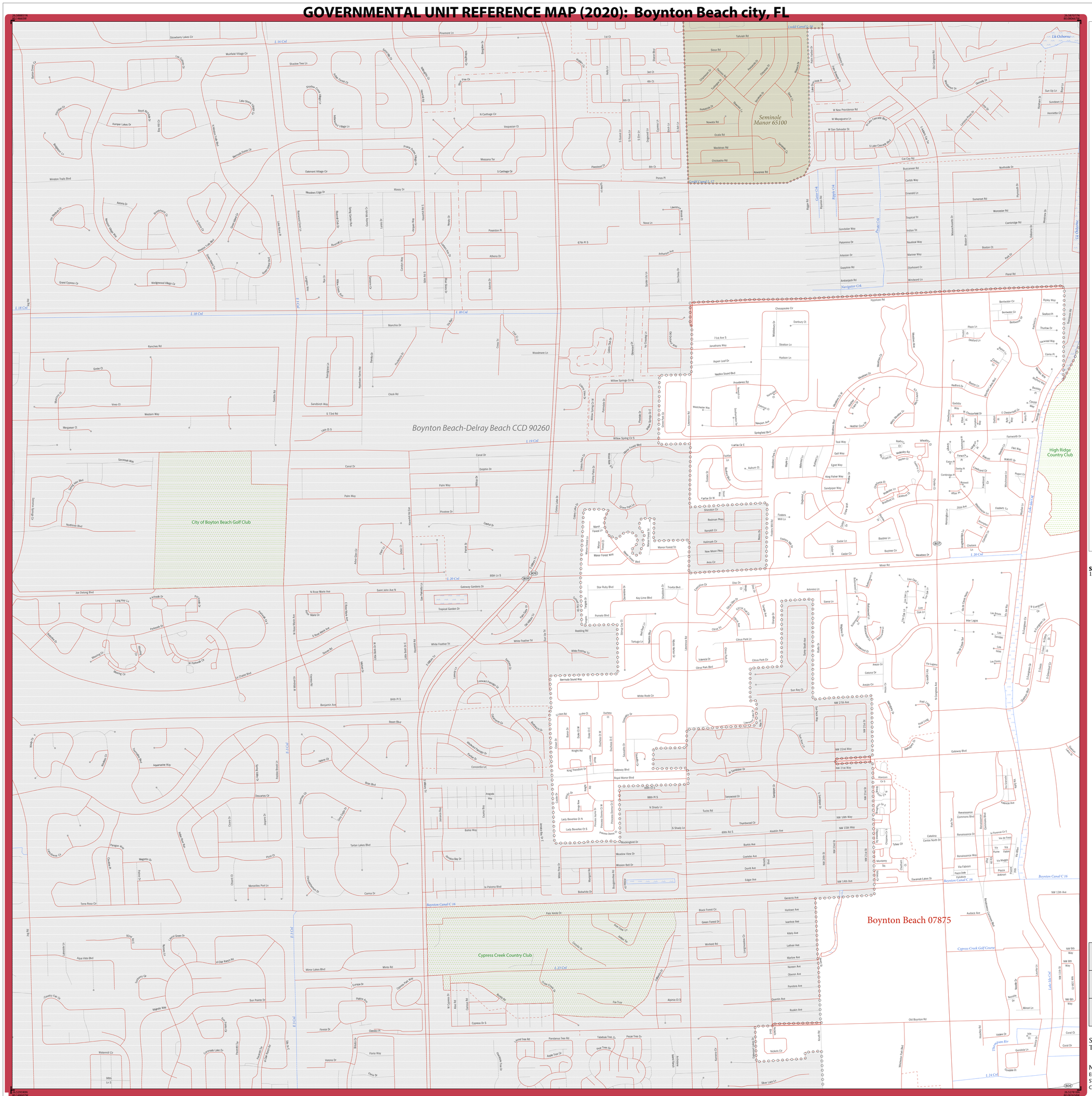
Boynton Beach-Delray Beach CCD 90260
Boynton Beach 07875
Seminole Manor 65100
City of Boynton Beach Golf Club
Cypress Creek Country Club
High Ridge Country Club
Boynton Canal C 16
Cypress Creek Golf Course
Lake Ida Col
Lake Osborne
Navigator Crk
Peter Crk
Zeigler Crk
Cedar Crk
Lawlor Canal C 16
L 16 Col
L 18 Col
L 19 Col
L 20 Col
L 23 Col
L 24 Col
E 3 Col
E 5 Col
L 11 Col
Strawberry Lakes Cir
Murfield Village Cir
Shadow Tree Ln
Royal Birkdale Cir
Kemper Lakes Dr
Winston Trails Blvd
Oakmont Village Cir
Meadows Edge Dr
Grand Cypress Cir
Westgrove Village Cir
Ranches Rd
Western Way
Sandbirch Way
S 73rd Rd
Clock Rd
Woodmere Ln
Sawgrass Way
Northlow Blvd
Joe Delong Blvd
Long Key Ln
Parkside Dr
Boynton Canal C 16
Gateway Blvd
Royal Manor Blvd
Knight Rd
King Theodore Dr
Bermuda Sound Way
White Rock Cir
Rowen Blvd
Briar Blvd
Tartan Lakes Blvd
Marseilles Port Ln
Terra Rosa Cir
Aqua Vista Blvd
Monte Rd
Monroe Lakes Blvd
Sun Pointe Dr
Magnolia Way
Country Fair Cir
Waterwill Cir
Leonardo Lake Dr
Florida Dr
Vienna Dr
Fiesta Way
Classics Pl
Finnegan Dr
Pebble Way
Europa Dr
Cypress Dr S
Alpinia Ct S
Fan Tree
Quentin Ave
Ruskin Ave
Old Boynton Rd
Minor Rd
Hypoluxo Rd
Gateway Blvd
NW 22nd Way
NW 21st Way
NW 18th Way
NW 15th Way
NW 14th Ave
NW 13th Ave
Aladdin Ave
Barkis Ave
Coelebs Ave
Dorrit Ave
Edgar Ave
Geneva Ave
Harlowe Ave
Ivanhoe Ave
Kitely Ave
Lothair Ave
Marlow Ave
Noreen Ave
Oberon Ave
Pandora Ave
Silver Lake Ln
Nickels Cir
Kathleen Rd
Knuth Rd
Lawrence Rd
Congress Ave
Renaissance Commons Blvd
Renaissance Dr
Renaissance Way
Via Fabroni
Piazza Della Pallotta
Piazza Antonio
Via Firenze
Via de Fiori
Via Piume
Via Fatina
Via Maggio
Savannah Lakes Dr
Catalina Centre North Dr
Tybee Cir
Monterey Sq
Tuckis Rd
Thunderwood Cir
Tanywood Dr
Sandpiper Dr
Springfield Blvd
Meadows Dr
Meadows Cir
Meadows Blvd
Hudson Ln
Stratton Ln
Chesapeake Cir
Danbury Ct
Middlebury Dr
Aspen Leaf Dr
Nautica Sound Blvd
Providence Rd
Newport Ave
Westchester Way
Lawrence Rd
Willow Springs Cir N
Willow Spring Cir S
Willow Springs Dr E
Willow Springs Dr W
Fairfax Cir E
Fairfax Cir W
Auburn Ct
Auburn Blvd
Sonoma Dr
Teal Way
Gall Way
Egret Way
King Fisher Way
Sandpiper Way
Clay Bank
Cedar Ln
Cedar Cir
Baybree Ln
Baybree Cir
Meadows Dr
Fraters Mill Ln
Fraters Mill Rd
Sheraton Cir
Redman Pkwy
Kendall Cir
Hallmark Cir
New Moon Pkwy
Avis Cir
Manor Forest Trl
Manor Forest Wlk
Manor Forest Blvd
Star Ruby Blvd
Key Lime Blvd
Pomelo Blvd
Redding Rd
Tortuga Ln
Citrus Ln
Citrus Park Ln
Citrus Park Cir
Citrus Park Blvd
Valencia Dr
Sunset Bay Blvd
Sun Ray Ct
Sierra Ln
Antonino Ln
Disc Dr
Douglas Dr
Tropical Garden Dr
Saint John Ave N
N Rose Marie Ave
S Rose Marie Ave
Gateway Gardens Dr
Shade Rd
White Feather Trl
Benjamin Ave
Knight Rd
Lady Beverlee Ct N
Lady Beverlee Ct S
Princess Donna Ct E
Princess Donna Ct W
Princess Donna Dr
Bahia Way
Jamaica Blvd
Tarragona Way
Tarragona Dr
Tarragona Ct
Tarragona Cir
Tarragona Trl
Tarragona Pl
Via Lugano
Via Lugano Cir
Via Lugano Ave
Via Cielo
Via Cielo Cir
Via Cielo Ln
Via Cielo Pl
Via de Cielo Blvd
Via de Rio
Via Rio
Via Rio Cir
Via Rio Ln
Via Rio Pl
Via Rio Trl
Via Rio Way
Via Rio Cir N
Via Rio Cir S
Via Rio Ln N
Via Rio Ln S
Via Rio Pl N
Via Rio Pl S
Via Rio Trl N
Via Rio Trl S
Via Rio Way N
Via Rio Way S
Via Rio Way W
Via Rio Way E
Via Rio Way Cir
Via Rio Way Ln
Via Rio Way Pl
Via Rio Way Trl
Via Rio Way Cir N
Via Rio Way Cir S
Via Rio Way Ln N
Via Rio Way Ln S
Via Rio Way Pl N
Via Rio Way Pl S
Via Rio Way Trl N
Via Rio Way Trl

GOVERNMENTAL UNIT REFERENCE MAP (2020): Boynton Beach city, FL

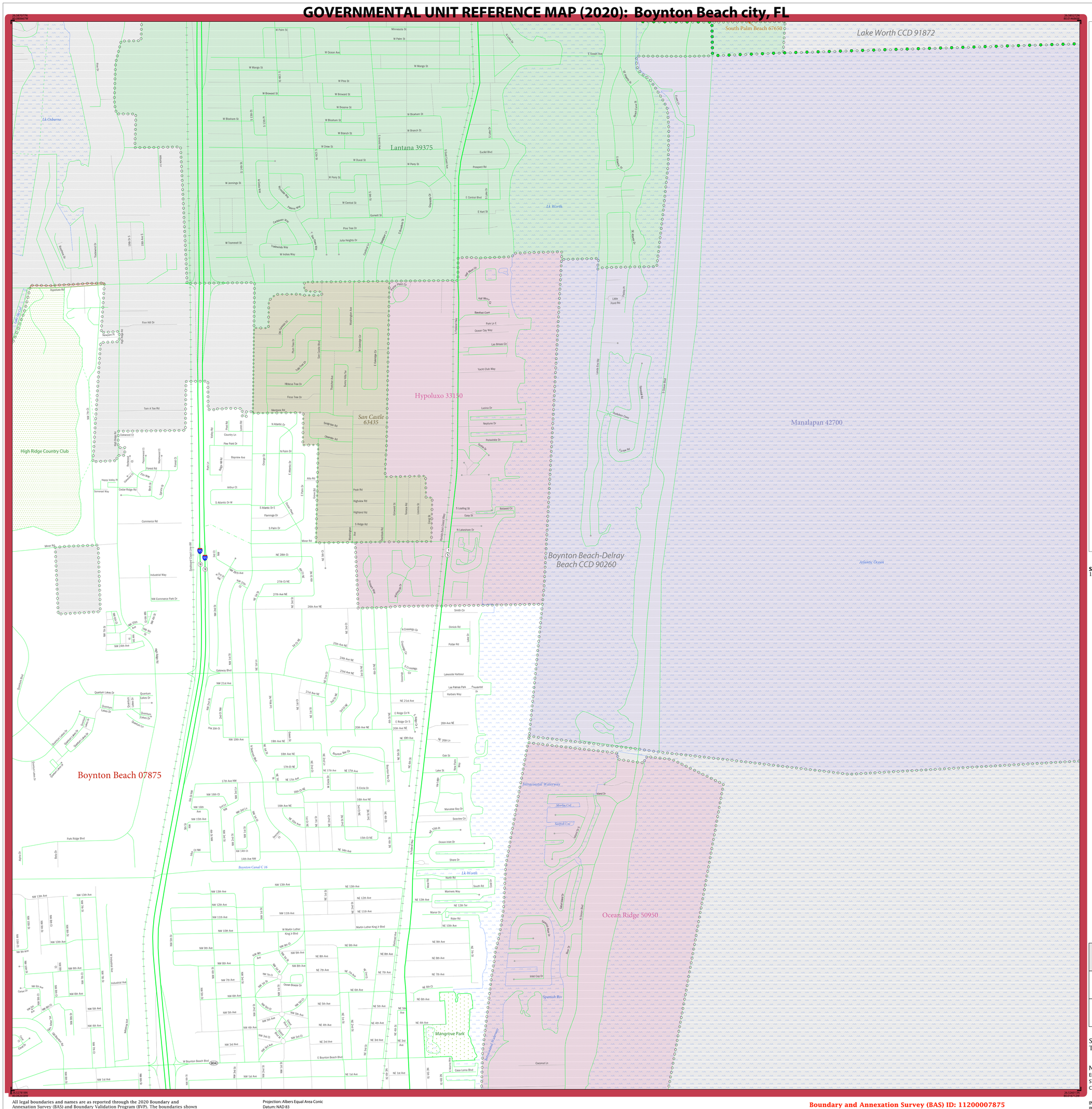
Lake Worth CCD 91872
South Palm Beach 67650
Lantana 39375
Hypoluxo 33150
San Castle 63435
Manalapan 42700
Boynton Beach-Delray Beach CCD 90260
Atlantic Ocean
Boynton Beach 07875
Ocean Ridge 50950
High Ridge Country Club
Lk Osborne
Lk Worth
Intracoastal Waterway
Boynton Canal C 16
Mangrove Park
Jeffery Dr
Lake Ln
Lake Dr
Ocean Ave
Boynton Beach Blvd
Congress Ave
Federal Hwy
Dixie Hwy
Seacrest Blvd
Jog Rd
Military Trl
Florida Turnpike
Sunshine State Pkwy
Lake Worth Rd
Forest Hill Blvd
Gateway Blvd
Park Ridge Blvd
Commerce Rd
Industrial Way
NW Commerce Park Dr
Quantum Lakes Dr
Quantum Lakes Cir
Quantum Lakes Ln
Quantum Lakes Pl
Quantum Lakes Ct
Quantum Lakes T

GOVERNMENTAL UNIT REFERENCE MAP (2020): Boynton Beach city, FL

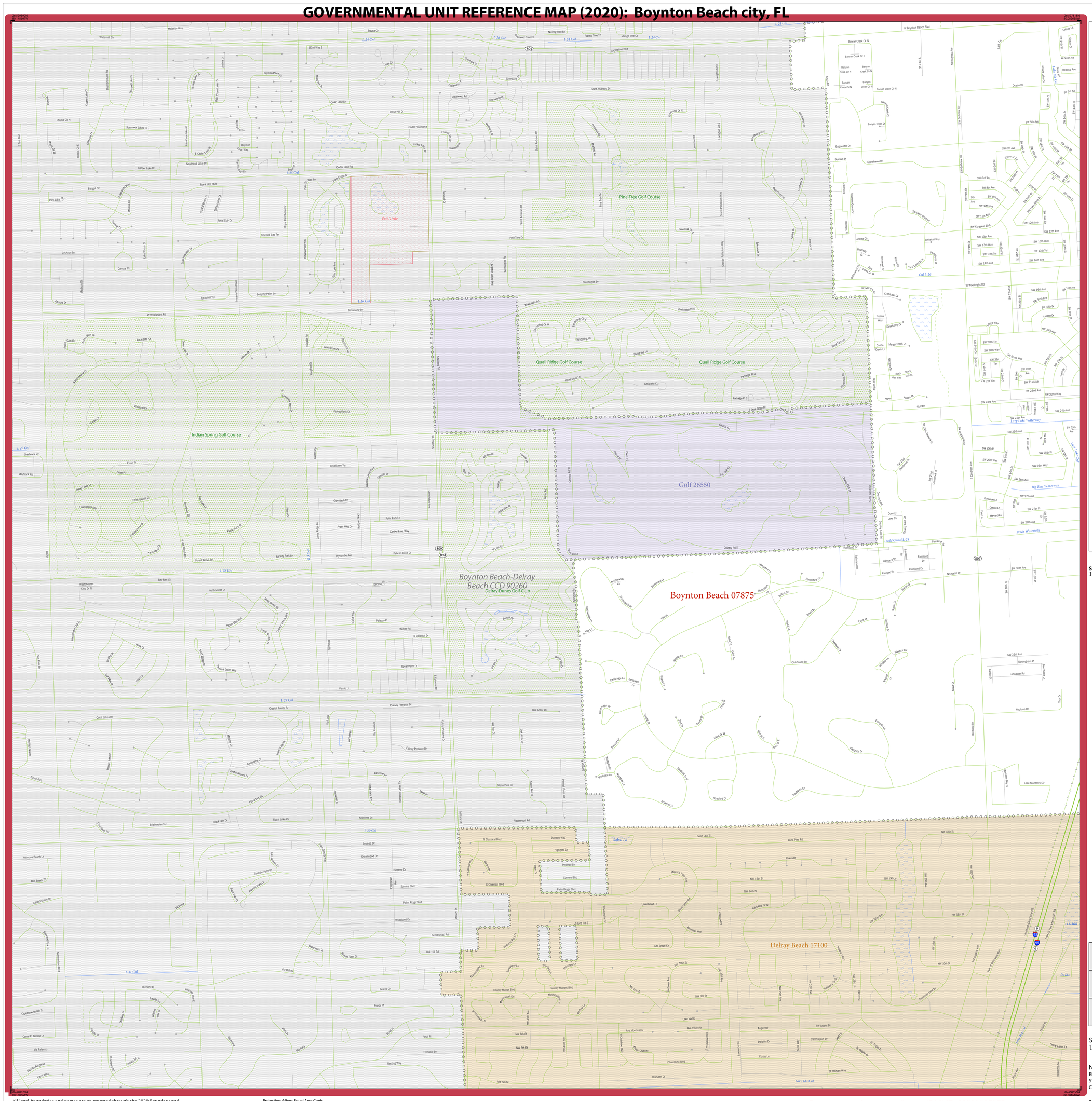
Boynton Beach 07875
Boynton Beach-Delray Beach CCD 90260
Delray Dunes Golf Club
Delray Beach 17100
Golf 26550
Pine Tree Golf Course
Quail Ridge Golf Course
Indian Spring Golf Course
Coll/Univ
L 24 Col
L 26 Col
L 27 Col
L 28 Col
L 29 Col
L 30 Col
L 31 Col
Lake Ida Col
Lake Ida
Lake Worth
Lake Ida Cir
Lake Ida Cut
Lake Ida Cut
Lake Ida Cut

GOVERNMENTAL UNIT REFERENCE MAP (2020): Boynton Beach city, FL

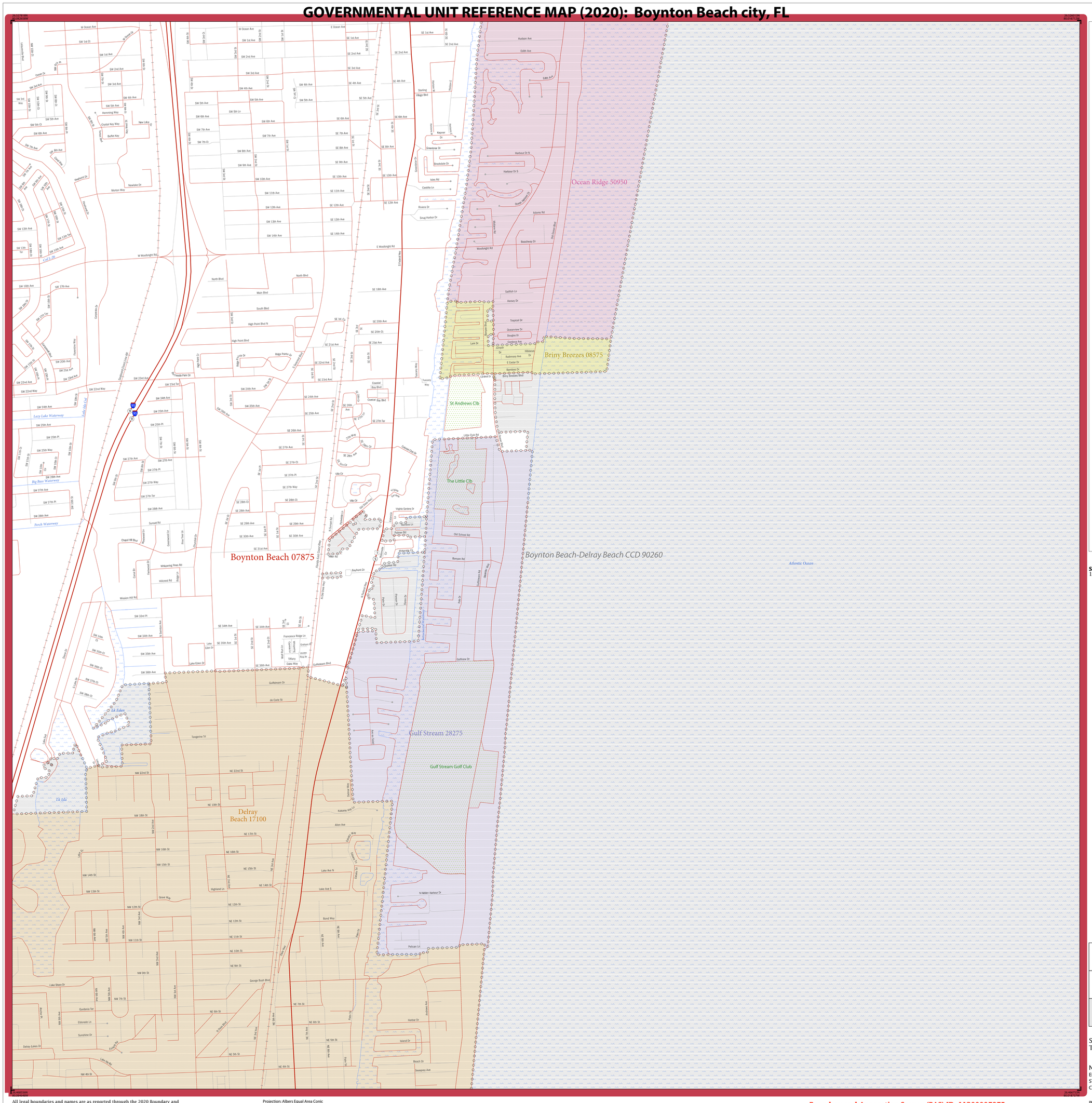

LEGEND

SYMBOL DESCRIPTION	SYMBOL	LABEL STYLE
Federal American Indian Reservation		L'ANSE RESERVATION (TA 1880)
Off-Reservation Trust Land		T1880
American Indian Tribal Subdivision		SHONTO (620)
Alaska Native Regional Corporation (ANRC)		*NANA ANRC 52120*
State (or statistically equivalent entity)		NEW YORK 36
County (or statistically equivalent entity)		ERIE 029
Minor Civil Division (MCD)[1]		Lee town 41460
Census County Division (CCD)[2]		*Jemez CCD 91650*
Consolidated City		MILFORD 47500
Incorporated Place - Subject Area		Rome 63418
Incorporated Place - Other Area[3]		Davis 18100
Census Designated Place (CDP)[2]		*Cochiti 16560*

DESCRIPTION	SYMBOL	DESCRIPTION	SYMBOL
Interstate	10	Water Body	Pleasant Lake
U.S. Highway	2	Swamp or Marsh	Okefenokee Swamp
State Highway	4	Glacier	Bering Glacier
Other Road	Marsh Ln	Airport, Airfield, or Helicopter Landing Pad	Oxnard Airport
Cul-de-sac		College or University	Coll/Univ
Circle		Military	Fort Belvoir
Geographic Offset or Corridor		Prison or Juvenile Detention Center	P/JDC
4WD Trail, Stairway, Alley, Walkway, or Ferry		Cemetery	Powell Cmtry
Railroad	Southern RR	Golf Course	Pinehurst Glfcrs
Pipeline or Power Line		National Park or Forest	Yosemite NP
Ridge or Fence		Other Park	St Francis Park
Property Line or Nonvisible Boundary		Outside Subject Area	
Perennial Stream	Tumbling Cr	Inset Area	A1
Intermittent Stream	Piney Cr		
Mountain Peak or Hill	Mt. Baker		

Where state, county, and/or MCD/CCD boundaries coincide, the map shows the boundary symbol for only the highest-ranking of these boundaries. Where American Indian reservation and American Indian tribal subdivision boundaries coincide, the map shows only the American Indian reservation boundaries.

Entity names are followed by either their FIPS code or census code; parentheses indicate a census code.

1 'MCD*' indicates a false MCD. These are for Census Bureau use only.

2 The CCD and CDP boundaries represent statistical entities only and are not updated through the BAS.

3 Incorporated place name color corresponds to the incorporated place fill color.

Due to space limitations, some road names, along with other feature and geography names on the map, may not be shown.

The Census Bureau stores primary and alternate road names, but only primary road names are used to label the roads on these maps.

SUBJECT AREA COUNTIES ON MAP SHEET
12099 Palm Beach

Key to Adjacent Sheets

1	2	
3	4	

Sheet Location within Entity

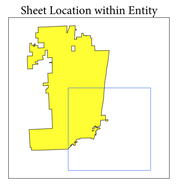

Sheet 4 of 4 PARENT sheets
Total Sheets: 5 (Index 1; Parent 4; Inset 0)

NAME: Boynton Beach city (07875)
ENTITY TYPE: Incorporated Place
ST: Florida (12)
CO: Palm Beach (099)

INDEX OR PARENT SHEET #: 004
INSET SHEET #: 000000

2020 INCORPORATED PLACE REF MAP (PARENT)

5330112000078750040000 00

All legal boundaries and names are as reported through the 2020 Boundary and Annexation Survey (BAS) and Boundary Validation Program (BVP). The boundaries shown on this map are for Census Bureau statistical data collection and tabulation purposes only; their depiction and designation for statistical purposes does not constitute a determination of jurisdictional authority or rights of ownership or entitlement.

Data Source: U.S. Census Bureau's MAF/TIGER database (TAB20), November 2020
Created by Geography Division: December 11, 2020

U.S. DEPARTMENT OF COMMERCE U.S. Census Bureau

Projection: Albers Equal Area Conic
Datum: NAD 83
Spheroid: GRS 80
1st Standard Parallel: 25 29 46
2nd Standard Parallel: 29 53 54
Central Meridian: -83 48 17
Latitude of Projection's Origin: 24 23 45
False Easting: 0
False Northing: 0

0 0.2 0.4 0.6 0.8 1 Kilometers
0 0.1 0.2 0.3 0.4 0.5 Miles
The plotted map scale is 1:9,000

N W E S

Boundary and Annexation Survey (BAS) ID: 11200007875
BAS Submission Deadline: March 1, 2021

PDF versions of the BAS maps are available at:
www.census.gov/programs-surveys/bas/geographies.html

For more information, or to request additional maps, please email geo.bas@census.gov, call 1-800-972-5651, or visit www.census.gov/programs-surveys/bas.html.