GOVERNMENTAL UNIT REFERENCE MAP (2020): Crestview city, FL

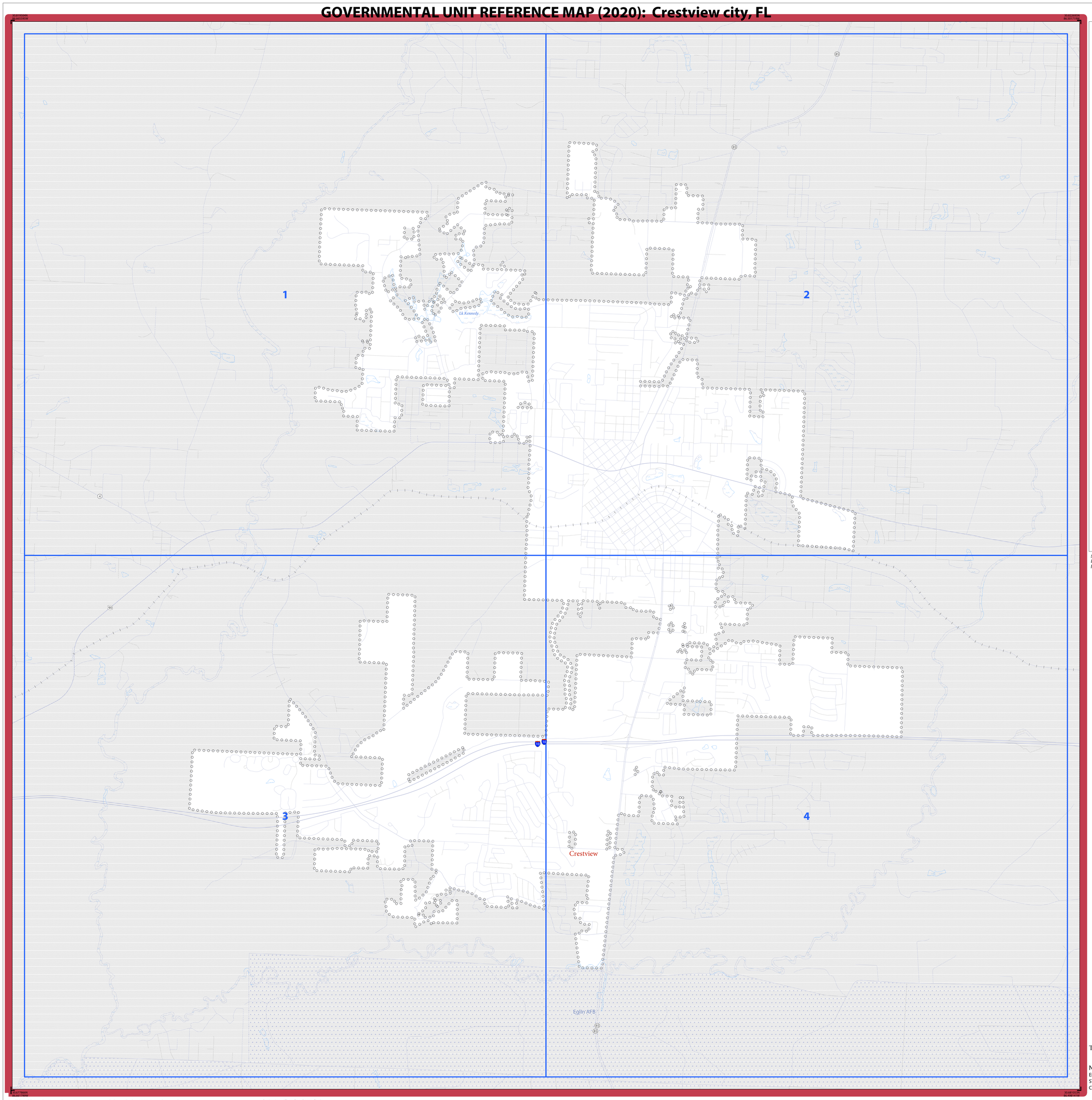

LEGEND

SYMBOL DESCRIPTION	SYMBOL	LABEL STYLE
Federal American Indian Reservation		L'ANSE RESERVATION (TA 1880)
Off-Reservation Trust Land		T1880
American Indian Tribal Subdivision		SHONTO (620)
Alaska Native Regional Corporation (ANRC)		*NANA ANRC 52120*
State (or statistically equivalent entity)		NEW YORK 36
County (or statistically equivalent entity)		ERIE 029
Minor Civil Division (MCD)[1]		Lee town 41460
Census County Division (CCD)[2]		*Jemez CCD 91650*
Consolidated City		MILFORD 47500
Incorporated Place - Subject Area		Rome 63418
Incorporated Place - Other Area[3]		Davis 18100
Census Designated Place (CDP)[2]		*Cochiti 16560*

DESCRIPTION	SYMBOL	DESCRIPTION	SYMBOL
Interstate	5	Water Body	Pleasant Lake
U.S. Highway	2	Swamp or Marsh	Okefenokee Swamp
State Highway	4	Glacier	Bering Glacier
Other Road	Marsh Ln	Airport, Airfield, or Helicopter Landing Pad	Oxnard Airport
Cul-de-sac		College or University	Coll/Univ
Circle		Military	Fort Belvoir
Geographic Offset or Corridor		Prison or Juvenile Detention Center	P/JDC
4WD Trail, Stairway, Alley, Walkway, or Ferry		Cemetery	Powell Cmtry
Railroad	Southern RR	Golf Course	Pinehurst Glfcrs
Pipeline or Power Line		National Park or Forest	Yosemite NP
Ridge or Fence		Other Park	St Francis Park
Property Line or Nonvisible Boundary		Outside Subject Area	
Perennial Stream	Tumbling Cr	Inset Area	A1
Intermittent Stream	Piney Cr		
Mountain Peak or Hill	Mt. Baker		

Where state, county, and/or MCD/CCD boundaries coincide, the map shows the boundary symbol for only the highest-ranking of these boundaries. Where American Indian reservation and American Indian tribal subdivision boundaries coincide, the map shows only the American Indian reservation boundaries.

Entity names are followed by either their FIPS code or census code; parentheses indicate a census code.

1 'MCD*' indicates a false MCD. These are for Census Bureau use only.

2 The CCD and CDP boundaries represent statistical entities only and are not updated through the BAS.

3 Incorporated place name color corresponds to the incorporated place fill color.

Due to space limitations, some road names, along with other feature and geography names on the map, may not be shown.

The Census Bureau stores primary and alternate road names, but only primary road names are used to label the roads on these maps.

Note: This index map sheet provides the map sheet configuration in relation to the subject entity. Due to scale limitations, map content may be simplified. Refer to parent and/or inset map sheets for detailed map content.

Total Sheets: 5 (Index 1; Parent 4; Inset 0)

NAME: Crestview city (15475)
ENTITY TYPE: Incorporated Place
ST: Florida (12)
CO: Okaloosa (091)

INDEX OR PARENT SHEET #: 000
INSET SHEET #: 000000

2020 INCORPORATED PLACE REF MAP (INDEX)

5330112000154750000000000

All legal boundaries and names are as reported through the 2020 Boundary and Annexation Survey (BAS) and Boundary Validation Program (BVP). The boundaries shown on this map are for Census Bureau statistical data collection and tabulation purposes only; their depiction and designation for statistical purposes does not constitute a determination of jurisdictional authority or rights of ownership or entitlement.

Data Source: U.S. Census Bureau's MAF/TIGER database (TAB20), November 2020
Created by Geography Division: December 11, 2020

U.S. DEPARTMENT OF COMMERCE U.S. Census Bureau

Projection: Albers Equal Area Conic
Datum: NAD 83
Spheroid: GRS 80
1st Standard Parallel: 25 29 46
2nd Standard Parallel: 29 53 54
Central Meridian: -83 48 17
Latitude of Projection's Origin: 24 23 45
False Easting: 0
False Northing: 0

0 0.6 1.2 1.8 2.4 3 Kilometers
0 0.4 0.8 1.2 1.6 2 Miles
The plotted map scale is 1:21,494

N W E S

Boundary and Annexation Survey (BAS) ID: 11200015475
BAS Submission Deadline: March 1, 2021

PDF versions of the BAS maps are available at:
www.census.gov/programs-surveys/bas/geographies.html

For more information, or to request additional maps, please email geo.bas@census.gov, call 1-800-972-5651, or visit www.census.gov/programs-surveys/bas.html.

United States Census Bureau

GOVERNMENTAL UNIT REFERENCE MAP (2020): Crestview city, FL

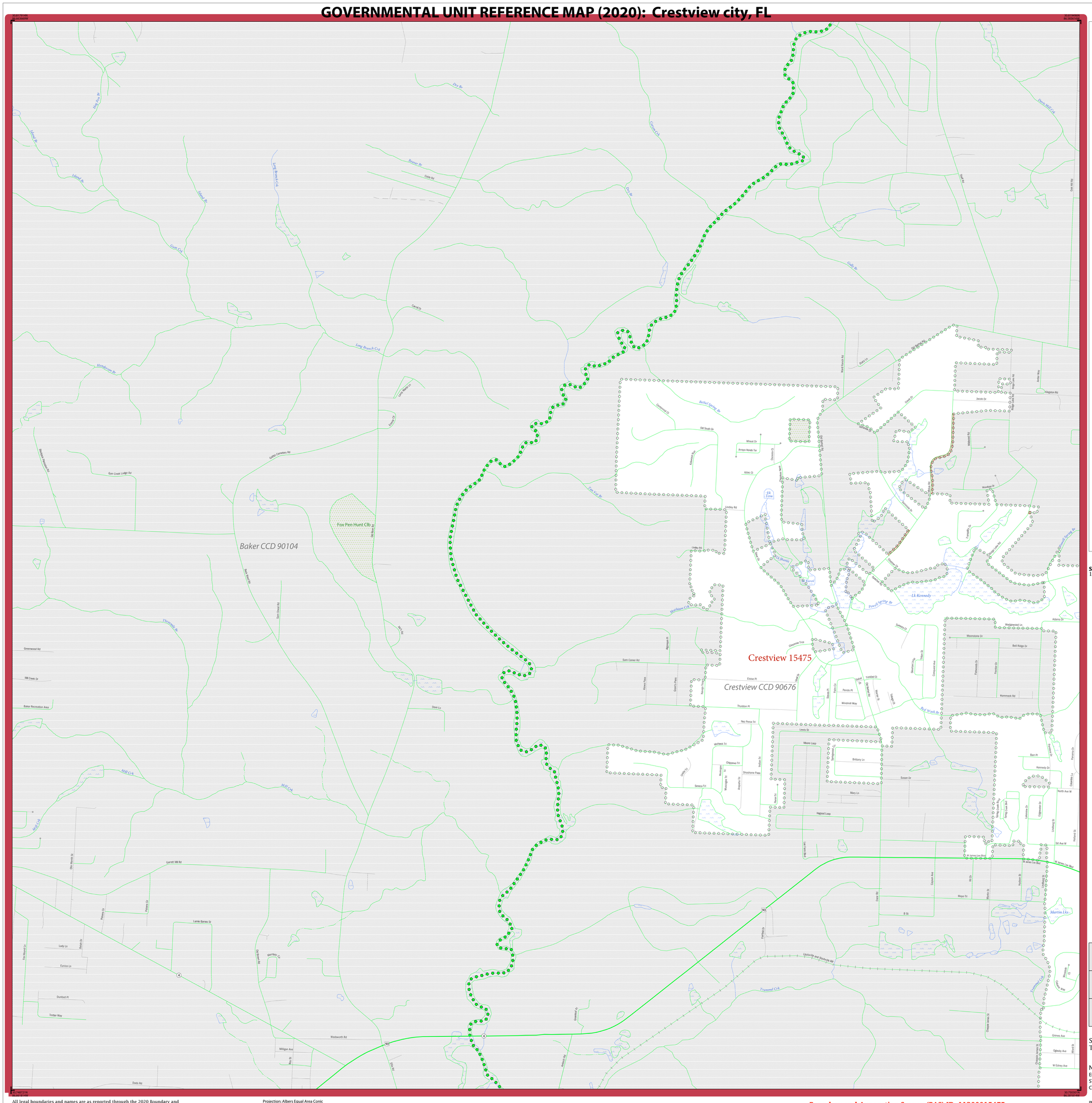

LEGEND

SYMBOL DESCRIPTION	SYMBOL	LABEL STYLE
Federal American Indian Reservation		L'ANSE RESERVATION (TA 1880)
Off-Reservation Trust Land		T1880
American Indian Tribal Subdivision		SHONTO (620)
Alaska Native Regional Corporation (ANRC)		*NANA ANRC 52120*
State (or statistically equivalent entity)		NEW YORK 36
County (or statistically equivalent entity)		ERIE 029
Minor Civil Division (MCD)[1]		Lee town 41460
Census County Division (CCD)[2]		*Jemez CCD 91650*
Consolidated City		MILFORD 47500
Incorporated Place - Subject Area		Rome 63418
Incorporated Place - Other Area[3]		Davis 18100
Census Designated Place (CDP)[2]		*Cochiti 16560*

DESCRIPTION	SYMBOL	DESCRIPTION	SYMBOL
Interstate	10	Water Body	Pleasant Lake
U.S. Highway	2	Swamp or Marsh	Okefenokee Swamp
State Highway	4	Glacier	Bering Glacier
Other Road	Marsh Ln	Airport, Airfield, or Helicopter Landing Pad	Oxnard Airport
Cul-de-sac		College or University	Coll/Univ
Circle		Military	Fort Belvoir
Geographic Offset or Corridor		Prison or Juvenile Detention Center	P/JDC
4WD Trail, Stairway, Alley, Walkway, or Ferry		Cemetery	Powell Cmtry
Railroad	Southern RR	Golf Course	Pinehurst Glfcrs
Pipeline or Power Line		National Park or Forest	Yosemite NP
Ridge or Fence		Other Park	St Francis Park
Property Line or Nonvisible Boundary		Outside Subject Area	
Perennial Stream	Tumbling Cr	Inset Area	A1
Intermittent Stream	Piney Cr		
Mountain Peak or Hill	Mt. Baker		

Where state, county, and/or MCD/CCD boundaries coincide, the map shows the boundary symbol for only the highest-ranking of these boundaries. Where American Indian reservation and American Indian tribal subdivision boundaries coincide, the map shows only the American Indian reservation boundaries.

Entity names are followed by either their FIPS code or census code; parentheses indicate a census code.

1 'MCD*' indicates a false MCD. These are for Census Bureau use only.

2 The CCD and CDP boundaries represent statistical entities only and are not updated through the BAS.

3 Incorporated place name color corresponds to the incorporated place fill color.

Due to space limitations, some road names, along with other feature and geography names on the map, may not be shown.

The Census Bureau stores primary and alternate road names, but only primary road names are used to label the roads on these maps.

SUBJECT AREA COUNTIES ON MAP SHEET
12091 Okaloosa

Key to Adjacent Sheets

	1	2
	3	4

Sheet Location within Entity

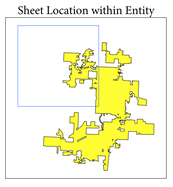

Sheet 1 of 4 PARENT sheets
Total Sheets: 5 (Index 1; Parent 4; Inset 0)

NAME: Crestview city (15475)
ENTITY TYPE: Incorporated Place
ST: Florida (12)
CO: Okaloosa (091)

INDEX OR PARENT SHEET #: 001
INSET SHEET #: 000000

2020 INCORPORATED PLACE REF MAP (PARENT)

5330112000154750010000 00

All legal boundaries and names are as reported through the 2020 Boundary and Annexation Survey (BAS) and Boundary Validation Program (BVP). The boundaries shown on this map are for Census Bureau statistical data collection and tabulation purposes only; their depiction and designation for statistical purposes does not constitute a determination of jurisdictional authority or rights of ownership or entitlement.

Data Source: U.S. Census Bureau's MAF/TIGER database (TAB20), November 2020
Created by Geography Division: December 11, 2020

U.S. DEPARTMENT OF COMMERCE U.S. Census Bureau

Projection: Albers Equal Area Conic
Datum: NAD 83
Spheroid: GRS 80
1st Standard Parallel: 25 29 46
2nd Standard Parallel: 29 53 54
Central Meridian: -83 48 17
Latitude of Projection's Origin: 24 23 45
False Easting: 0
False Northing: 0

0 0.3 0.6 0.9 1.2 1.5 Kilometers
0 0.2 0.4 0.6 0.8 1 Miles
The plotted map scale is 1:10,500

N W E S

Boundary and Annexation Survey (BAS) ID: 11200015475
BAS Submission Deadline: March 1, 2021

PDF versions of the BAS maps are available at: www.census.gov/programs-surveys/bas/geographies.html

For more information, or to request additional maps, please email geo.bas@census.gov, call 1-800-972-5651, or visit www.census.gov/programs-surveys/bas.html.

United States Census Bureau

GOVERNMENTAL UNIT REFERENCE MAP (2020): Crestview city, FL

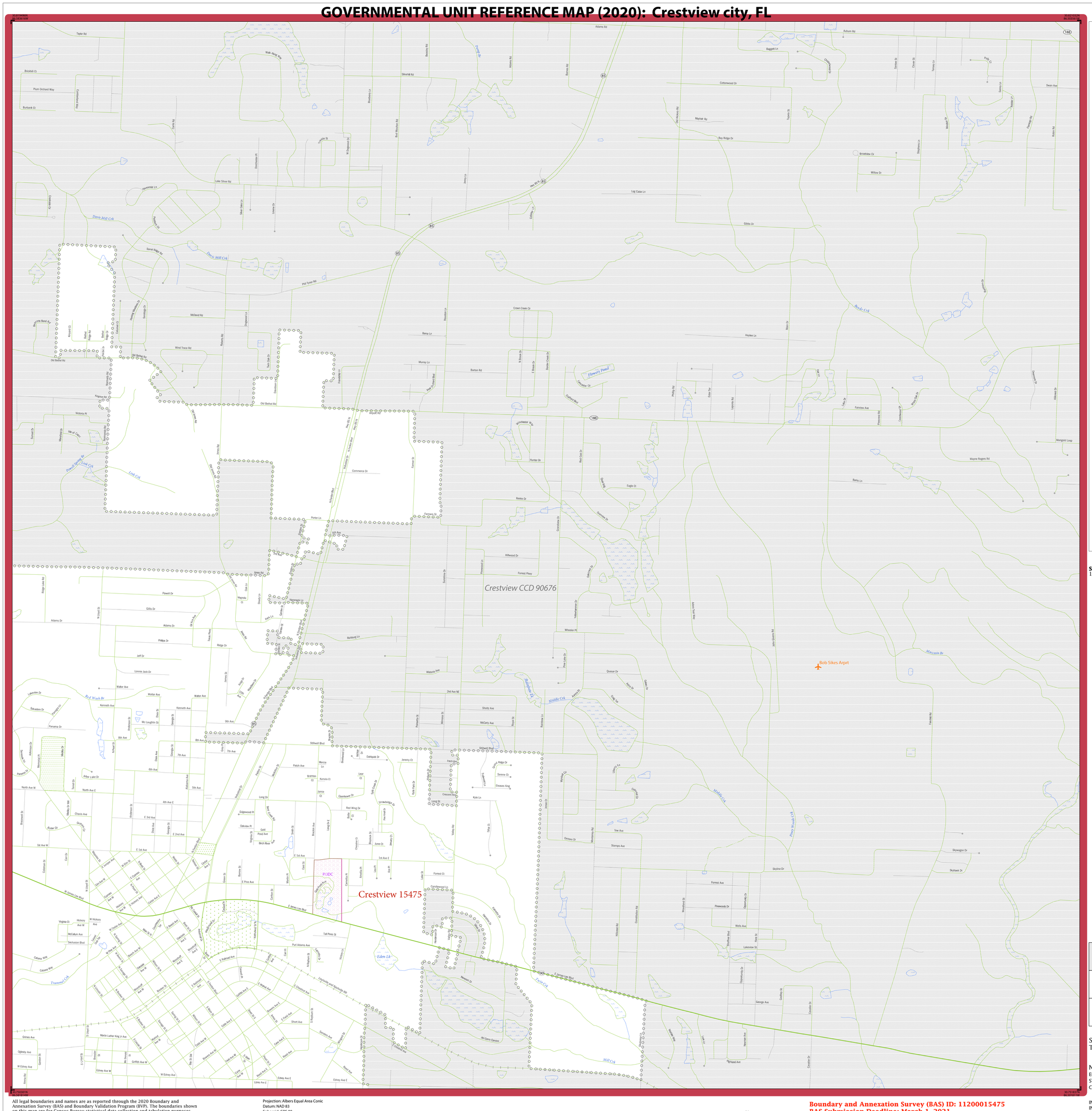
Crestview CCD 90676
Crestview 15475
P/JDC
Bob Sikes Arpt
Flowers Pond
Edem Lk
Davis Mill Crk
Rocky Crk
Rainbow Crk
Middle Crk
Pine Meadow Crk
Twin Crk
Mill Crk
Powell Springs Br
Link Crk
Red Wash Br
Mercantile Br
Transmit Crk
Tayler Rd
Walk Along Way
Bricktill Ct
Plum Orchard Way
Burbank Ct
Antioch Rd
Silverhill Rd
Auburn Rd
Bagget Ln
Cottonwood Dr
Mayhar Rd
Bay Ridge Dr
Briarview Cir
Willow Dr
Lake Silver Rd
Hammitt Ln
Sonat Stage Rd
Pitt Tyner Rd
McDavid Rd
Wind Trace Rd
Old Bethel Rd
Victoria Pl
Sunset Dr
Mistletoe Ln
Isle of Capri
Kingston Rd
Airport Rd
Commerce Dr
Porter Ln
Powell Dr
Gilla Dr
Adams Dr
Phillips Dr
Jeff Dr
Lonnie Jack Dr
Walter Ave
Kenneth Ave
Mc Laughlin St
Panama Dr
Salvadore Dr
Lakeview Dr
Ardor Lake Dr
North Ave W
North Ave E
Chavis Ave
Ryder Cir
Grady Cir
Coleman St
Cam Dr
Virginia Ct
Hickory Ave W
McCallum Ave
Seclusion Blvd
Ottawa Way
Cahaba Way
Grimes Ave
Ogilvey Ave
Edney Ave W
Edney Ave E
Martin Luther King Jr Ave
Griffith Ave W
Stillwell Blvd
Patch Ave
Brookwood Ln
Danksalt Dr
Jeremy Ct
Eleases Xing
Kyle Ln
Red Wing Dr
Sandbridge Dr
Edgewood Pl
Oakview Pl
Gold Pond Ave
Birch River
Long Dr
Long Dr E
Long St
Valley Rd
Tilly Ct
Forest Ct
Candlewood Ln
E James Lee Blvd
Tall Pines St
Port Adams Ave
E Railroad Ave
Louisville and Nashville RR
Ski Cerro Canaso
Forest Pkwy
Hillwood Dr
Wheeler Pl
Waterloo Ave
2nd Ave NE
Shultz Ave
McCarty Ave
Stamps Ave
Skyline Dr
Skywagon Dr
Skyhawk Dr
Forest Ave
Pinewoods Dr
Wells Ave
Lakeview St
George Ave
Highland Ave
Eagle Ct
Hunter Dr
Rankin Dr
Grandview Dr
Oakview Dr
Fairway Dr
Fairway Ln
Fairview Ave
Bay Ridge Dr
Wayne Rogers Rd
Banta Ln
Marigold Loop
Hillwood Dr
Forest Pkwy
Hillwood Dr
Mayhar Rd
Bay Ridge Dr
Glitter Dr
Hayley Ln
Crown Creek Cir
Barton Rd
Bay Ridge Dr
Phillip Rd
Leonia Rd
Hillwood Dr
Constitution Rd
Wilmot Rd
Newman Rd
Hillwood Dr
Forest Ave
Pinewoods Dr
Wells Ave
Lakeview St
Skyline Blvd
Dogwood Dr
Constitution Dr
Hillwood Dr
Forest Ln
Cavalier Dr
Cavalier Dr
Newman Rd
Highland Ave
Hillwood Dr
Constitution Dr
Valley Rd
Newman Dr
Hillwood Dr
Forest Ln
Forest Rd
Wilmot Rd
Constitution Rd

GOVERNMENTAL UNIT REFERENCE MAP (2020): Crestview city, FL

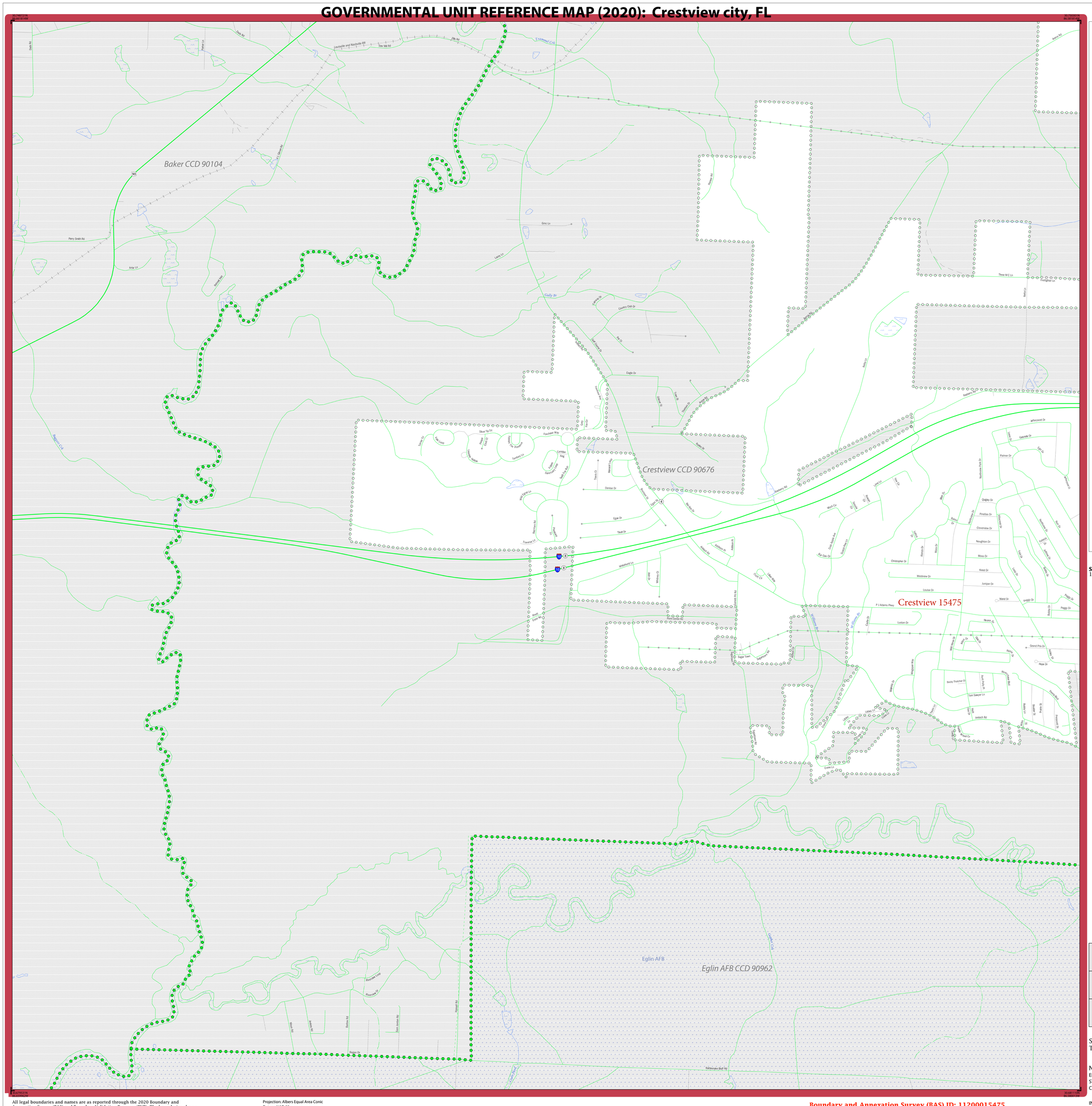

LEGEND

SYMBOL DESCRIPTION	SYMBOL	LABEL STYLE
Federal American Indian Reservation		L'ANSE RESERVATION (TA 1880)
Off-Reservation Trust Land		T1880
American Indian Tribal Subdivision		SHONTO (620)
Alaska Native Regional Corporation (ANRC)		*NANA ANRC 52120*
State (or statistically equivalent entity)		NEW YORK 36
County (or statistically equivalent entity)		ERIE 029
Minor Civil Division (MCD)[1]		Lee town 41460
Census County Division (CCD)[2]		*Jemez CCD 91650*
Consolidated City		MILFORD 47500
Incorporated Place - Subject Area		Rome 63418
Incorporated Place - Other Area[3]		Davis 18100
Census Designated Place (CDP)[2]		*Cochiti 16560*

DESCRIPTION	SYMBOL
Interstate	10
U.S. Highway	2
State Highway	4
Other Road	Marsh Ln
Cul-de-sac	
Circle	
Geographic Offset or Corridor	
4WD Trail, Stairway, Alley, Walkway, or Ferry	
Railroad	Southern RR
Pipeline or Power Line	
Ridge or Fence	
Property Line or Nonvisible Boundary	
Perennial Stream	Tumbling Cr
Intermittent Stream	Piney Cr
Mountain Peak or Hill	Mt. Baker

DESCRIPTION	SYMBOL
Water Body	Pleasant Lake
Swamp or Marsh	Okefenokee Swamp
Glacier	Bering Glacier
Airport, Airfield, or Helicopter Landing Pad	Oxnard Airport
College or University	Coll/Univ
Military	Fort Belvoir
Prison or Juvenile Detention Center	P/JDC
Cemetery	Powell Cmtry
Golf Course	Pinehurst Glfcrs
National Park or Forest	Yosemite NP
Other Park	St Francis Park
Outside Subject Area	
Inset Area	A1

Where state, county, and/or MCD/CCD boundaries coincide, the map shows the boundary symbol for only the highest-ranking of these boundaries. Where American Indian reservation and American Indian tribal subdivision boundaries coincide, the map shows only the American Indian reservation boundaries.

Entity names are followed by either their FIPS code or census code; parentheses indicate a census code.

1 'MCD*' indicates a false MCD. These are for Census Bureau use only.

2 The CCD and CDP boundaries represent statistical entities only and are not updated through the BAS.

3 Incorporated place name color corresponds to the incorporated place fill color.

Due to space limitations, some road names, along with other feature and geography names on the map, may not be shown.

The Census Bureau stores primary and alternate road names, but only primary road names are used to label the roads on these maps.

SUBJECT AREA COUNTIES ON MAP SHEET
12091 Okaloosa

Key to Adjacent Sheets

	1	2
	3	4

Sheet Location within Entity

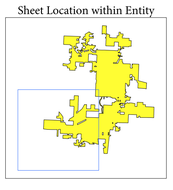

Sheet 3 of 4 PARENT sheets
Total Sheets: 5 (Index 1; Parent 4; Inset 0)

NAME: Crestview city (15475)
ENTITY TYPE: Incorporated Place
ST: Florida (12)
CO: Okaloosa (091)

INDEX OR PARENT SHEET #: 003
INSET SHEET #: 000000

2020 INCORPORATED PLACE REF MAP (PARENT)

5330112000154750030000 00

All legal boundaries and names are as reported through the 2020 Boundary and Annexation Survey (BAS) and Boundary Validation Program (BVP). The boundaries shown on this map are for Census Bureau statistical data collection and tabulation purposes only; their depiction and designation for statistical purposes does not constitute a determination of jurisdictional authority or rights of ownership or entitlement.

Data Source: U.S. Census Bureau's MAF/TIGER database (TAB20), November 2020
Created by Geography Division: December 11, 2020

U.S. DEPARTMENT OF COMMERCE U.S. Census Bureau

Projection: Albers Equal Area Conic
Datum: NAD 83
Spheroid: GRS 80
1st Standard Parallel: 25 29 46
2nd Standard Parallel: 29 53 54
Central Meridian: -83 48 17
Latitude of Projection's Origin: 24 23 45
False Easting: 0
False Northing: 0

0 0.3 0.6 0.9 1.2 1.5 Kilometers
0 0.2 0.4 0.6 0.8 1 Miles
The plotted map scale is 1:10,500

N W E S

Boundary and Annexation Survey (BAS) ID: 11200015475
BAS Submission Deadline: March 1, 2021

PDF versions of the BAS maps are available at:
www.census.gov/programs-surveys/bas/geographies.html

For more information, or to request additional maps, please email geo.bas@census.gov, call 1-800-972-5651, or visit www.census.gov/programs-surveys/bas.html.

United States Census Bureau

GOVERNMENTAL UNIT REFERENCE MAP (2020): Crestview city, FL

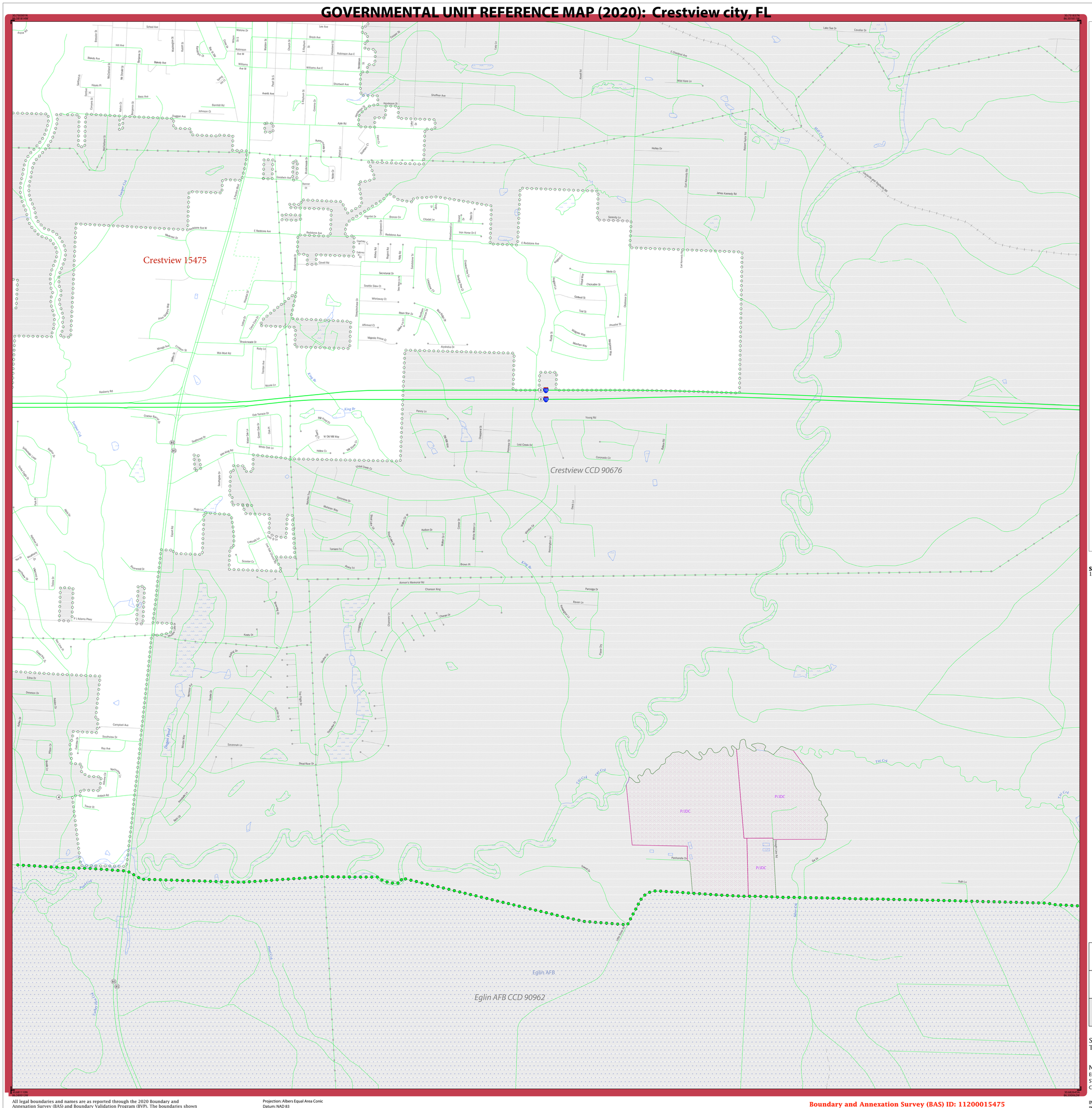
Crestview 15475
Crestview CCD 90676
Eglin AFB CCD 90962
Eglin AFB
P/JDC
King Br
Yellow River
Shoal River
Turkey Creek
Rocky Creek
Pond Cr
Fourteen Mile Cr
Lake Sue Dr
Chevalier Dr
E Chestnut Ave
Wild Hare Ln
Holley Dr
James Kennedy Rd
Lake Shoffner Rd
Shoffner Ave
Lady Ln
Isaac Rd
Reed Taylor Rd
East Kennedy Rd
Norfolk Southern Rd
Serenity Ln
Lake Ln
Henderson St
Apollo Rd
Sunset Ln
Sundown Ct
Sunset Ln
Bunting Ln
Goodwin Ave
Banner
Nelle Cr
Brookwade Dr
Brookwood Dr
Gauntlet Dr
Bronze Cir
Longbrand Dr
Citadel Ln
Iron Horse Dr E
Redstone Ave
E Redstone Ave
Redstone Ave W
Medford Dr
Covell Rd
Secretariat Dr
Seattle Slew Ct
Whiteaway Ct
Man o War Ct
Affirmed Ct
Majestic Prince Ct
Alydeba Dr
Sunnybrook Dr
Lexington Ct
Cigar Ln
Cigar Ln
Merlin Ct
Chickadee St
Gerbud St
Teal St
Phoebe St
Widgeon Way
Merlin Way
Merlin Way
Dickinson Ln
Rudy Ln
Rudy St
Chestnut Ln
Cherry Ln
Cherry Ln
Pine Cone Way
Pine Cone Rd
Brookwade Dr
Ruby Ln
Trimble Ave
Nicole Ln
Walt Mart Rd
Mingle Ave
Crosby St
Mary Ln
Raubery Rd
Pine Cone Way
Lake Ln
Clarke Lake Dr
Hilton Dr
Lake Dr
Cracker Barrel Dr
Southview Dr
Oak Terrace Dr
Mill Pond Cr
Green Oak Dr
Oak Pl
Water Oak Ln
White Oak Ln
W Old Mill Way
Hollow Cr
Mill Bank Dr
Ann King Rd
Southgate Dr
Golf Creek Cir
Penny Ln
Old Mill Way
Chickasaw Dr
Young Rd
Lost Creek Dr
Coronado Cir
Dillard Rd
Hugh Ln
Export Rd
Nichols Trace
Montvale Way
Georgiana Dr
Tamiami Trl
Aruba Trl
Hutton Dr
Wales Cir E
Wales Cir W
Cotner Dr
White Water Ln
Willow Cir
Homestead Ln
Elvira Ln
Brown Pl
Asmen's Memorial Rd
Chanson Xing
Partridge Dr
Raven Ln
Chanson Dr
Chanson Ln
Chanson Cir
Pinar Dry
Keats Dr
Kelly Dr
Shelley Dr
Lyric Ln
Lyric Cir E
Ivy Hill Dr
Hazelwood Cir
Wendy Cir
Sheila Dr
Wendy Dr
Sheila Cir
Cascade Ln
Cascade Cir
Scooter Cr
Boxwood Dr
P J Adams Pkwy
Edna Dr
Driftwood Dr
Campbell Ave
Southview Dr
Ray Ave
Northview Dr
Antioch Rd
Trevor Ct
Eagle Point
Middle Way
Savannah Ln
Shoal River Dr
Panhandle Dr
Panhandle Dr
Ga Dr
Ruth Ln
Eglin Pkwy
Eglin Pkwy
Eglin Pkwy