GOVERNMENTAL UNIT REFERENCE MAP (2020): Homestead city, FL

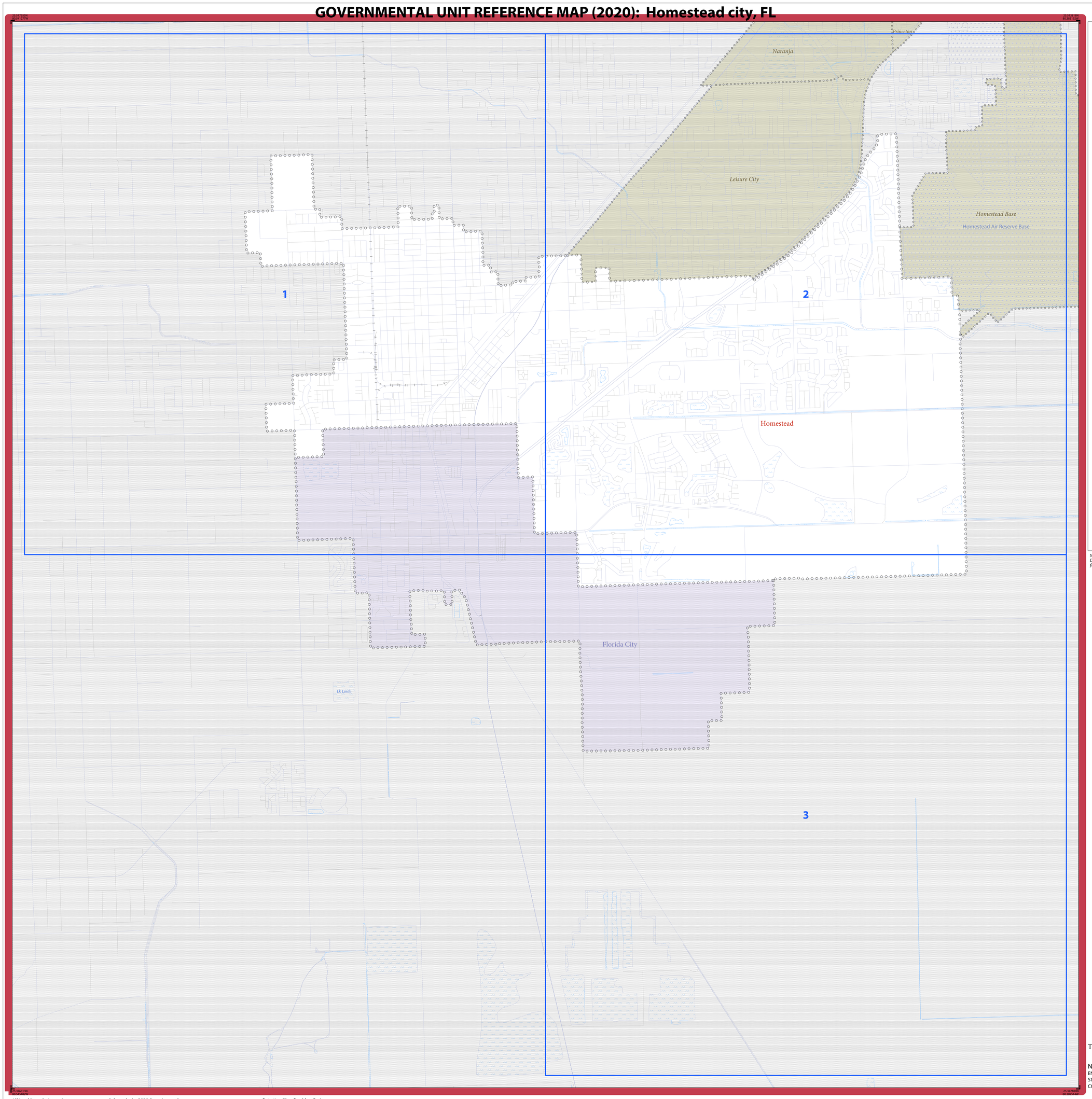

LEGEND

SYMBOL DESCRIPTION	SYMBOL	LABEL STYLE
Federal American Indian Reservation		L'ANSE RESERVATION (TA 1880)
Off-Reservation Trust Land		T1880
American Indian Tribal Subdivision		SHONTO (620)
Alaska Native Regional Corporation (ANRC)		NANA ANRC 52120
State (or statistically equivalent entity)		NEW YORK 36
County (or statistically equivalent entity)		ERIE 029
Minor Civil Division (MCD)[1]		Lee town 41460
Census County Division (CCD)[2]		Jemez CCD 91650
Consolidated City		MILFORD 47500
Incorporated Place - Subject Area		Rome 63418
Incorporated Place - Other Area[3]		Davis 18100
Census Designated Place (CDP)[2]		Cochiti 16560

DESCRIPTION	SYMBOL	DESCRIPTION	SYMBOL
Interstate	5	Water Body	Pleasant Lake
U.S. Highway	2	Swamp or Marsh	Okefenokee Swamp
State Highway	4	Glacier	Bering Glacier
Other Road	Marsh Ln	Airport, Airfield, or Helicopter Landing Pad	Oxnard Airport
Cul-de-sac		College or University	Coll/Univ
Circle		Military	Fort Belvoir
Geographic Offset or Corridor		Prison or Juvenile Detention Center	P/JDC
4WD Trail, Stairway, Alley, Walkway, or Ferry		Cemetery	Powell Cmtry
Railroad	Southern RR	Golf Course	Pinehurst Glfcrs
Pipeline or Power Line		National Park or Forest	Yosemite NP
Ridge or Fence		Other Park	St Francis Park
Property Line or Nonvisible Boundary		Outside Subject Area	
Perennial Stream	Tumbling Cr	Inset Area	A1
Intermittent Stream	Piney Cr		
Mountain Peak or Hill	Mt. Baker		

Where state, county, and/or MCD/CCD boundaries coincide, the map shows the boundary symbol for only the highest-ranking of these boundaries. Where American Indian reservation and American Indian tribal subdivision boundaries coincide, the map shows only the American Indian reservation boundaries.

Entity names are followed by either their FIPS code or census code; parentheses indicate a census code.

1 'MCD*' indicates a false MCD. These are for Census Bureau use only.

2 The CCD and CDP boundaries represent statistical entities only and are not updated through the BAS.

3 Incorporated place name color corresponds to the incorporated place fill color.

Due to space limitations, some road names, along with other feature and geography names on the map, may not be shown.

The Census Bureau stores primary and alternate road names, but only primary road names are used to label the roads on these maps.

Note: This index map sheet provides the map sheet configuration in relation to the subject entity. Due to scale limitations, map content may be simplified. Refer to parent and/or inset map sheets for detailed map content.

Total Sheets: 4 (Index 1; Parent 3; Inset 0)

NAME: Homestead city (32275)
ENTITY TYPE: Incorporated Place
ST: Florida (12)
CO: Miami-Dade (086)

INDEX OR PARENT SHEET #: 000
INSET SHEET #: 000000

2020 INCORPORATED PLACE REF MAP (INDEX)

5330112000322750000000000

All legal boundaries and names are as reported through the 2020 Boundary and Annexation Survey (BAS) and Boundary Validation Program (BVP). The boundaries shown on this map are for Census Bureau statistical data collection and tabulation purposes only; their depiction and designation for statistical purposes does not constitute a determination of jurisdictional authority or rights of ownership or entitlement.

Data Source: U.S. Census Bureau's MAF/TIGER database (TAB20), November 2020
Created by Geography Division: December 11, 2020

U.S. DEPARTMENT OF COMMERCE U.S. Census Bureau

Projection: Albers Equal Area Conic
Datum: NAD 83
Spheroid: GRS 80
1st Standard Parallel: 25 29 46
2nd Standard Parallel: 29 53 54
Central Meridian: -83 48 17
Latitude of Projection's Origin: 24 23 45
False Easting: 0
False Northing: 0

0 0.6 1.2 1.8 2.4 3 Kilometers
0 0.4 0.8 1.2 1.6 2 Miles
The plotted map scale is 1:21,494

N W E S

Boundary and Annexation Survey (BAS) ID: 11200032275
BAS Submission Deadline: March 1, 2021

PDF versions of the BAS maps are available at:
www.census.gov/programs-surveys/bas/geographies.html

For more information, or to request additional maps, please email geo.bas@census.gov, call 1-800-972-5651, or visit www.census.gov/programs-surveys/bas.html.

United States Census Bureau

GOVERNMENTAL UNIT REFERENCE MAP (2020): Homestead city, FL

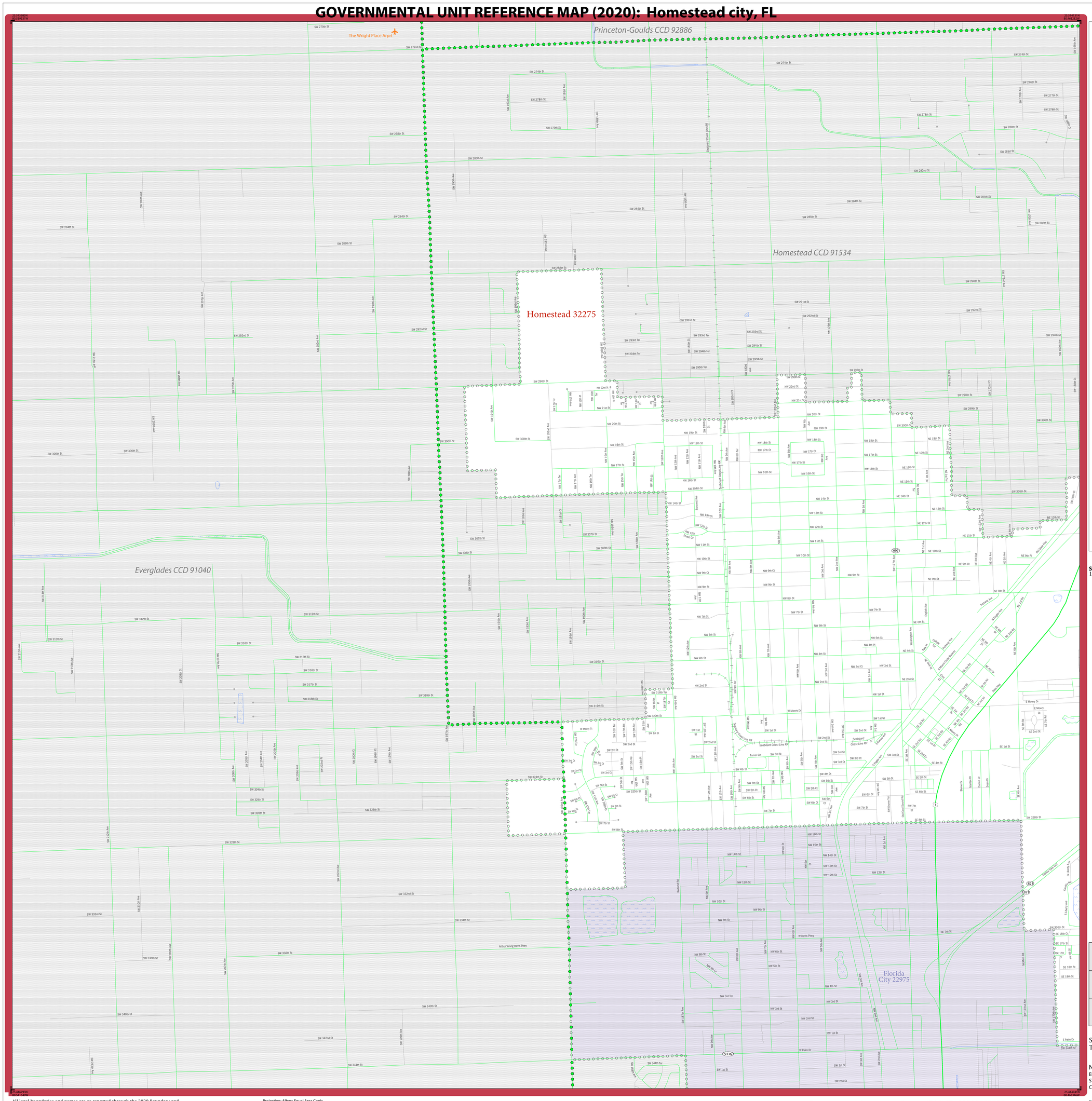

LEGEND

SYMBOL DESCRIPTION	SYMBOL	LABEL STYLE
Federal American Indian Reservation		L'ANSE RESERVATION (TA 1880)
Off-Reservation Trust Land		T1880
American Indian Tribal Subdivision		SHONTO (620)
Alaska Native Regional Corporation (ANRC)		*NANA ANRC 52120*
State (or statistically equivalent entity)		NEW YORK 36
County (or statistically equivalent entity)		ERIE 029
Minor Civil Division (MCD)[1]		Lee town 41460
Census County Division (CCD)[2]		*Jemez CCD 91650*
Consolidated City		MILFORD 47500
Incorporated Place - Subject Area		Rome 63418
Incorporated Place - Other Area[3]		Davis 18100
Census Designated Place (CDP)[2]		*Cochiti 16560*

DESCRIPTION	SYMBOL	DESCRIPTION	SYMBOL
Interstate	10	Water Body	*Pleasant Lake*
U.S. Highway	2	Swamp or Marsh	*Okefenokee Swamp*
State Highway	4	Glacier	*Bering Glacier*
Other Road	Marsh Ln	Airport, Airfield, or Helicopter Landing Pad	Oxnard Airport
Cul-de-sac		College or University	Coll/Univ
Circle		Military	Fort Belvoir
Geographic Offset or Corridor		Prison or Juvenile Detention Center	P/JDC
4WD Trail, Stairway, Alley, Walkway, or Ferry		Cemetery	Powell Cmtry
Railroad	Southern RR	Golf Course	Pinehurst Glfcrs
Pipeline or Power Line		National Park or Forest	Yosemite NP
Ridge or Fence		Other Park	St Francis Park
Property Line or Nonvisible Boundary		Outside Subject Area	
Perennial Stream	*Tumbling Cr*	Inset Area	A1
Intermittent Stream	*Piney Cr*		
Mountain Peak or Hill	*Mt. Baker*		

Where state, county, and/or MCD/CCD boundaries coincide, the map shows the boundary symbol for only the highest-ranking of these boundaries. Where American Indian reservation and American Indian tribal subdivision boundaries coincide, the map shows only the American Indian reservation boundaries.

Entity names are followed by either their FIPS code or census code; parentheses indicate a census code.

1 'MCD*' indicates a false MCD. These are for Census Bureau use only.

2 The CCD and CDP boundaries represent statistical entities only and are not updated through the BAS.

3 Incorporated place name color corresponds to the incorporated place fill color.

Due to space limitations, some road names, along with other feature and geography names on the map, may not be shown.

The Census Bureau stores primary and alternate road names, but only primary road names are used to label the roads on these maps.

SUBJECT AREA COUNTIES ON MAP SHEET
12086 Miami-Dade

Key to Adjacent Sheets

	1	2
		3

Sheet Location within Entity

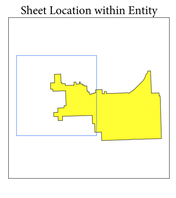

Sheet 1 of 3 PARENT sheets
Total Sheets: 4 (Index 1; Parent 3; Inset 0)

NAME: Homestead city (32275)
ENTITY TYPE: Incorporated Place
ST: Florida (12)
CO: Miami-Dade (086)

INDEX OR PARENT SHEET #: 001
INSET SHEET #: 000000

2020 INCORPORATED PLACE REF MAP (PARENT)

5330112000322750010000 00

All legal boundaries and names are as reported through the 2020 Boundary and Annexation Survey (BAS) and Boundary Validation Program (BVP). The boundaries shown on this map are for Census Bureau statistical data collection and tabulation purposes only; their depiction and designation for statistical purposes does not constitute a determination of jurisdictional authority or rights of ownership or entitlement.

Data Source: U.S. Census Bureau's MAF/TIGER database (TAB20), November 2020
Created by Geography Division: December 11, 2020

U.S. DEPARTMENT OF COMMERCE U.S. Census Bureau

Projection: Albers Equal Area Conic
Datum: NAD 83
Spheroid: GRS 80
1st Standard Parallel: 25 29 46
2nd Standard Parallel: 29 53 54
Central Meridian: -83 48 17
Latitude of Projection's Origin: 24 23 45
False Easting: 0
False Northing: 0

0 0.3 0.6 0.9 1.2 1.5 Kilometers
0 0.2 0.4 0.6 0.8 1 Miles
The plotted map scale is 1:10,500

N W E S

Boundary and Annexation Survey (BAS) ID: 11200032275
BAS Submission Deadline: March 1, 2021

PDF versions of the BAS maps are available at: www.census.gov/programs-surveys/bas/geographies.html

For more information, or to request additional maps, please email geo.bas@census.gov, call 1-800-972-5651, or visit www.census.gov/programs-surveys/bas.html.

United States Census Bureau

GOVERNMENTAL UNIT REFERENCE MAP (2020): Homestead city, FL

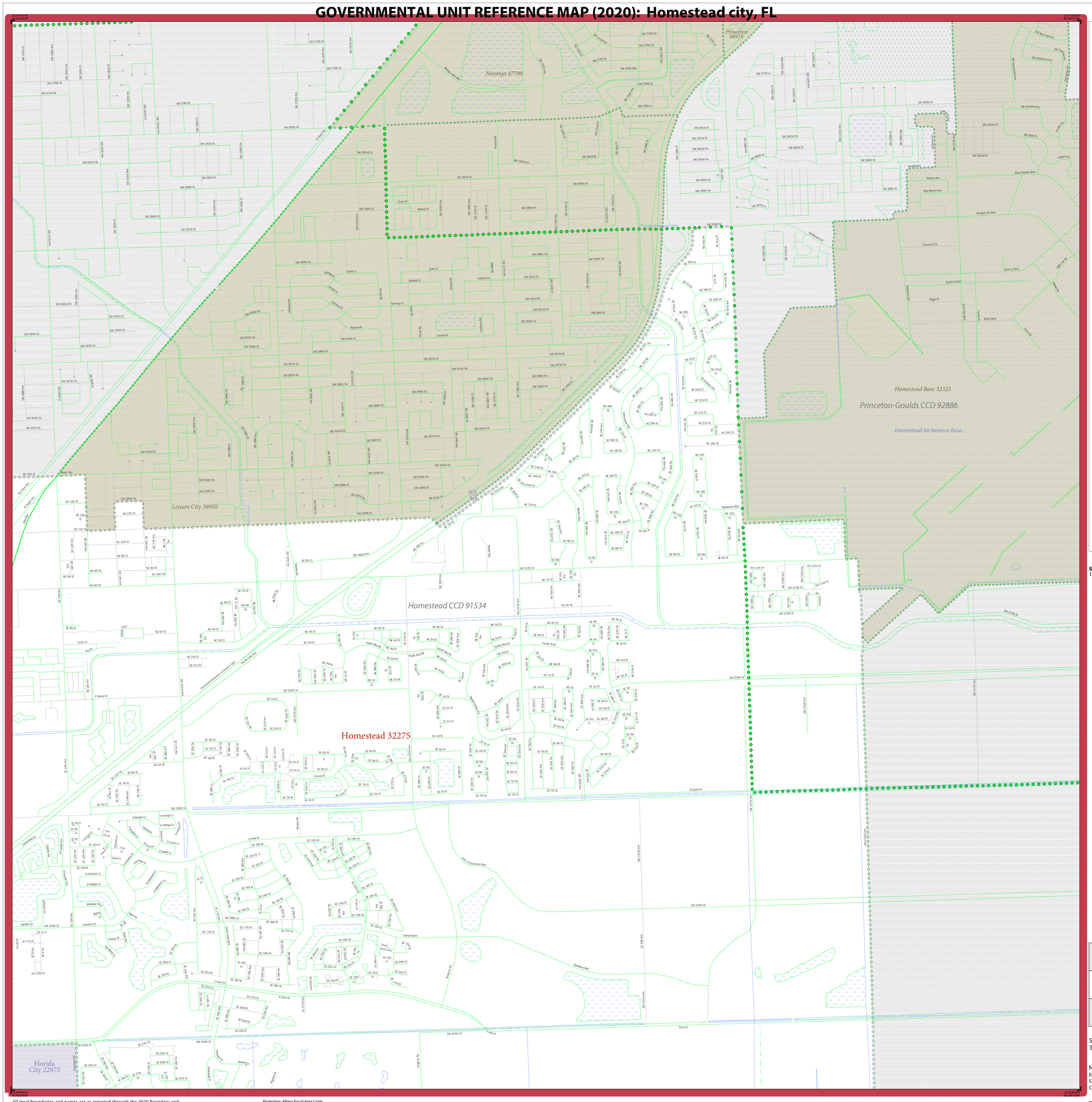

LEGEND

SYMBOL DESCRIPTION	SYMBOL	LABEL STYLE
Federal American Indian Reservation		L'ANSE RESERVATION (TA 1880)
Off-Reservation Trust Land		T1880
American Indian Tribal Subdivision		SHONTO (620)
Alaska Native Regional Corporation (ANRC)		*NANA ANRC 52120*
State (or statistically equivalent entity)		NEW YORK 36
County (or statistically equivalent entity)		ERIE 029
Minor Civil Division (MCD)[1]		Lee town 41460
Census County Division (CCD)[2]		*Jemez CCD 91650*
Consolidated City		MILFORD 47500
Incorporated Place - Subject Area		Rome 63418
Incorporated Place - Other Area[3]		Davis 18100
Census Designated Place (CDP)[2]		*Cochiti 16560*

DESCRIPTION	SYMBOL	DESCRIPTION	SYMBOL
Interstate	10	Water Body	Pleasant Lake
U.S. Highway	2	Swamp or Marsh	Okefenokee Swamp
State Highway	4	Glacier	Bering Glacier
Other Road	Marsh Ln	Airport, Airfield, or Helicopter Landing Pad	Oxnard Airport
Cul-de-sac		College or University	Coll/Univ
Circle		Military	Fort Belvoir
Geographic Offset or Corridor		Prison or Juvenile Detention Center	P/JDC
4WD Trail, Stairway, Alley, Walkway, or Ferry		Cemetery	Powell Cmtry
Railroad	Southern RR	Golf Course	Pinehurst Glf Crs
Pipeline or Power Line		National Park or Forest	Yosemite NP
Ridge or Fence		Other Park	St Francis Park
Property Line or Nonvisible Boundary		Outside Subject Area	
Perennial Stream	Tumbling Cr	Inset Area	A1
Intermittent Stream	Piney Cr		
Mountain Peak or Hill	Mt. Baker		

Where state, county, and/or MCD/CCD boundaries coincide, the map shows the boundary symbol for only the highest-ranking of these boundaries. Where American Indian reservation and American Indian tribal subdivision boundaries coincide, the map shows only the American Indian reservation boundaries.

Entity names are followed by either their FIPS code or census code; parentheses indicate a census code.

1 "MCD" indicates a false MCD. These are for Census Bureau use only.

2 The CCD and CDP boundaries represent statistical entities only and are not updated through the BAS.

3 Incorporated place name color corresponds to the incorporated place fill color.

Due to space limitations, some road names, along with other feature and geography names on the map, may not be shown.

The Census Bureau stores primary and alternate road names, but only primary road names are used to label the roads on these maps.

SUBJECT AREA COUNTIES ON MAP SHEET
12086 Miami-Dade

Key to Adjacent Sheets

1	2	
	3	

Sheet Location within Entity

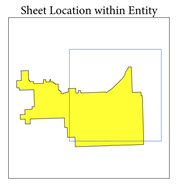

Sheet 2 of 3 PARENT sheets
Total Sheets: 4 (Index 1; Parent 3; Inset 0)

NAME: Homestead city (32275)
ENTITY TYPE: Incorporated Place
ST: Florida (12)
CO: Miami-Dade (086)

INDEX OR PARENT SHEET #: 002
INSET SHEET #: 000000

2020 INCORPORATED PLACE REF MAP (PARENT)

53301120003227500200000 0

All legal boundaries and names are as reported through the 2020 Boundary and Annexation Survey (BAS) and Boundary Validation Program (BVP). The boundaries shown on this map are for Census Bureau statistical data collection and tabulation purposes only; their depiction and designation for statistical purposes does not constitute a determination of jurisdictional authority or rights of ownership or entitlement.

Data Source: U.S. Census Bureau's MAF/TIGER database (TAB20), November 2020
Created by Geography Division: December 11, 2020

U.S. DEPARTMENT OF COMMERCE U.S. Census Bureau

Projection: Albers Equal Area Conic
Datum: NAD 83
Spheroid: GRS 80
1st Standard Parallel: 25 29 46
2nd Standard Parallel: 29 53 54
Central Meridian: -83 48 17
Latitude of Projection's Origin: 24 23 45
False Easting: 0
False Northing: 0

0 0.3 0.6 0.9 1.2 1.5 Kilometers
0 0.2 0.4 0.6 0.8 1 Miles
The plotted map scale is 1:10,500

N W E S

Boundary and Annexation Survey (BAS) ID: 11200032275
BAS Submission Deadline: March 1, 2021

PDF versions of the BAS maps are available at:
www.census.gov/programs-surveys/bas/geographies.html

For more information, or to request additional maps, please email geo.bas@census.gov, call 1-800-972-5651, or visit www.census.gov/programs-surveys/bas.html.

United States Census Bureau

GOVERNMENTAL UNIT REFERENCE MAP (2020): Homestead city, FL

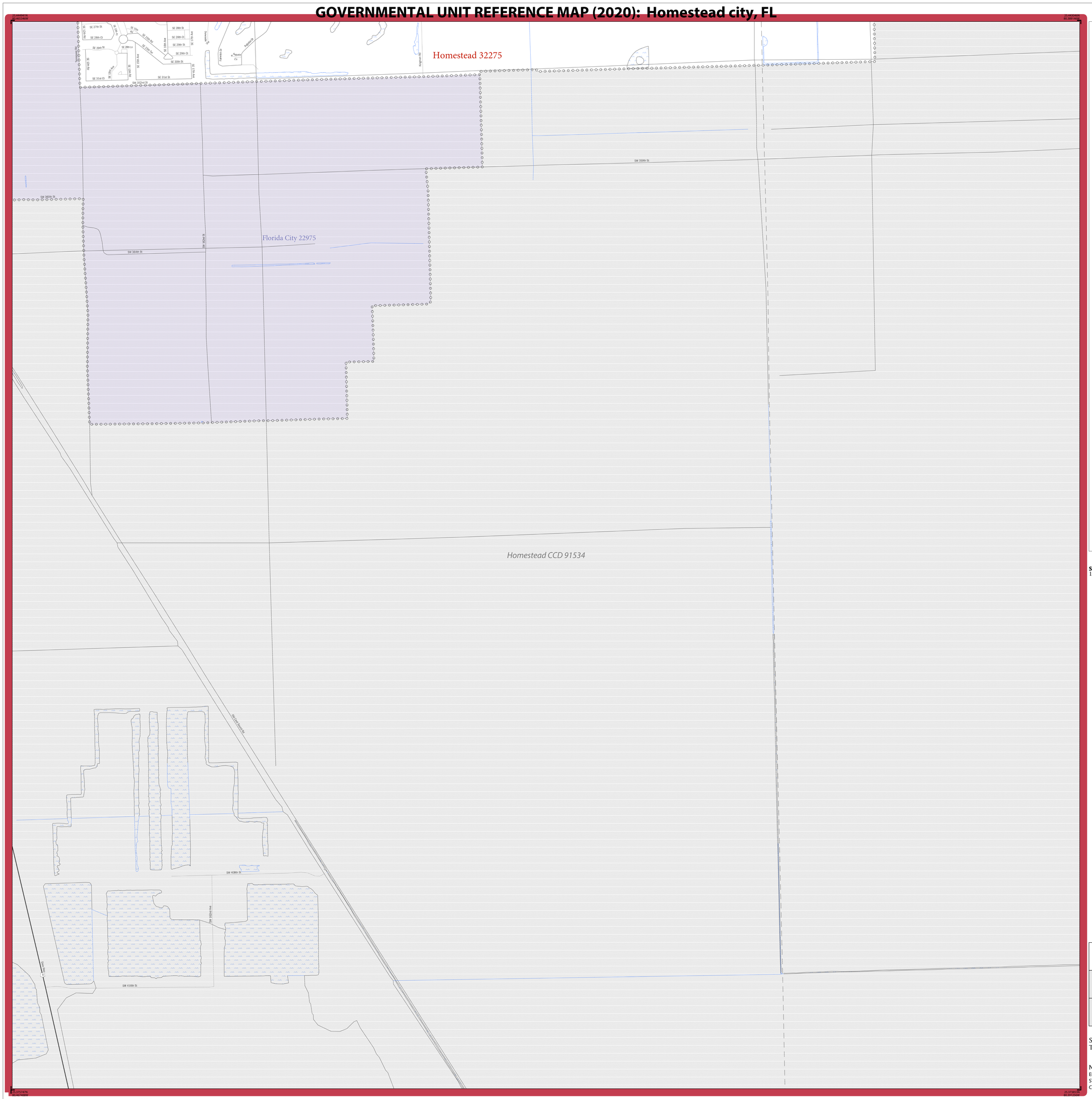
Homestead 32275
Florida City 22975
Homestead CCD 91534
SW 359th St
SW 364th St
SW 352nd St
SW 408th St
SW 416th St
SE 30th St
SE 31st St
SE 29th St
SE 28th St
SE 27th St
SE 10th Ave
SE 15th Ave
SE 17th Ave
SE 24th Ave
SE 30th Ave
SE 8th St
SE 12th St
SE 31st Ct
SE 30th Ln
SE 28th Ln
SE 29th Ct
SE 28th Ct
SE 27th Ct
Transmission Pl
Canaveral Cr
Avalon Dr
Sunset Dr
Crossroads Pl
Palm Dr
Krome Ave
SW 177th Ave
SW 192nd Ave
SW 137th Ave
Turnpike Ext
Florida Turnpike
Seaboard
Canal
Levee 31
Levee 31N
Levee 31W
Levee 30
Levee 29
Levee 28
Levee 28A
Levee 28B
Levee 28C
Levee 28D
Levee 28E
Levee 28F
Levee 28G
Levee 28H
Levee 28I
Levee 28J
Levee 28K
Levee 28L
Levee 28M
Levee 28N
Levee 28O
Levee 28P
Levee 28Q
Levee 28R
Levee 28S
Levee 28T
Levee 28U
Levee 28V
Levee 28W
Levee 28X
Levee 28Y
Levee 28Z
Levee 29A
Levee 29B
Levee 29C
Levee 29D
Levee 29E
Levee 29F
Levee 29G
Levee 29H
Levee 29I
Levee 29J
Levee 29K
Levee 29L
Levee 29M
Levee 29N
Levee 29O
Levee 29P
Levee 29Q
Levee 29R
Levee 29S
Levee 29T
Levee 29U
Levee 29V
Levee 29W
Levee 29X
Levee 29Y
Levee 29Z
Levee 30A
Levee 30B
Levee 30C
Levee 30D
Levee 30E
Levee 30F
Levee 30G
Levee 30H
Levee 30I
Levee 30J
Levee 30K
Levee 30L
Levee 30M
Levee 30N
Levee 30O
Levee 30P
Levee 30Q
Levee 30R
Levee 30S
Levee 30T
Levee 30U
Levee 30V
Levee 30W
Levee 30X
Levee 30Y
Levee 30Z
Levee 31A
Levee 31B
Levee 31C
Levee 31D
Levee 31E
Levee 31F
Levee 31G
Levee 31H
Levee 31I
Levee 31J
Levee 31K
Levee 31L
Levee 31M
Levee 31N
Levee 31O
Levee 31P
Levee 31Q
Levee 31R
Levee 31S
Levee 31T
Levee 31U
Levee 31V
Levee 31W
Levee 31X
Levee 31Y
Levee 31Z
Levee 32A
Levee 32B
Levee 32C
Levee 32D
Levee 32E
Levee 32F
Levee 32G
Levee 32H
Levee 32I
Levee 32J
Levee 32K
Levee 32L
Levee 32M
Levee 32N
Levee 32O
Levee 32P
Levee 32Q
Levee 32R
Levee 32S
Levee 32T
Levee 32U
Levee 32V
Levee 32W
Levee 32X
Levee 32Y
Levee 32Z
Levee 33A
Levee 33B
Levee 33C
Levee 33D
Levee 33E
Levee 33F
Levee 33G
Levee 33H
Levee 33I
Levee 33J
Levee 33K
Levee 33L
Levee 33M
Levee 33N
Levee 33O
Levee 33P
Levee 33Q
Levee 33R
Levee 33S
Levee 33T
Levee 33U
Levee 33V
Levee 33W
Levee 33X
Levee 33Y
Levee 33Z
Levee 34A
Levee 34B
Levee 34C
Levee 34D
Levee 34E
Levee 34F
Levee 34G
Levee 34H
Levee 34I
Levee 34J
Levee 34K
Levee 34L
Levee 34M
Levee 34N
Levee 34O
Levee 34P
Levee 34Q
Levee 34R
Levee 34S
Levee 34T
Levee 34U
Levee 34V
Levee 34W
Levee 34X
Levee 34Y
Levee 34Z
Levee 35A
Levee 35B
Levee 35C
Levee 35D
Levee 35E
Levee 35F
Levee 35G
Levee 35H
Levee 35I
Levee 35J
Levee 35K
Levee 35L
Levee 35M
Levee 35N
Levee 35O
Levee 35P
Levee 35Q
Levee 35R
Levee 35S
Levee 35T
Levee 35U
Levee 35V
Levee 35W
Levee 35X
Levee 35Y
Levee 35Z
Levee 36A
Levee 36B
Levee 36C
Levee 36D
Levee 36E
Levee 36F
Levee 36G
Levee 36H
Levee 36I
Levee 36J
Levee 36K
Levee 36L
Levee 36M
Levee 36N
Levee 36O
Levee 36P
Levee 36Q
Levee 36R
Levee 36S
Levee 36T
Levee 36U
Levee 36V
Levee 36W
Levee 36X
Levee 36Y
Levee 36Z
Levee 37A
Levee 37B
Levee 37C
Levee 37D
Levee 37E
Levee 37F
Levee 37G
Levee 37H
Levee 37I
Levee 37J
Levee 37K
Levee 37L
Levee 37M
Levee 37N
Levee 37O
Levee 37P
Levee 37Q
Levee 37R
Levee 37S
Levee 37T
Levee 37U
Levee 37V
Levee 37W
Levee 37X
Levee 37Y
Levee 37Z
Levee 38A
Levee 38B
Levee 38C
Levee 38D
Levee 38E
Levee 38F
Levee 38G
Levee 38H
Levee 38I
Levee 38J
Levee 38K
Levee 38L
Levee 38M
Levee 38N
Levee 38O
Levee 38P
Levee 38Q
Levee 38R
Levee 38S
Levee 38T
Levee 38U
Levee 38V
Levee 38W
Levee 38X
Levee 38Y
Levee 38Z
Levee 39A
Levee 39B
Levee 39C
Levee 39D
Levee 39E
Levee 39F
Levee 39G
Levee 39H
Levee 39I
Levee 39J
Levee 39K
Levee 39L
Levee 39M
Levee 39N
Levee 39O
Levee 39P
Levee 39Q
Levee 39R
Levee 39S
Levee 39T
Levee 39U
Levee 39V
Levee 39W
Levee 39X
Levee 39Y
Levee 39Z
Levee 40A
Levee 40B
Levee 40C
Levee 40D
Levee 40E
Levee 40F
Levee 40G
Levee 40H
Levee 40I
Levee 40J
Levee 40K
Levee 40L
Levee 40M
Levee 40N
Levee 40O
Levee 40P
Levee 40Q
Levee 40R
Levee 40S
Levee 40T
Levee 40U
Levee 40V
Levee 40W
Levee 40X
Levee 40Y
Levee 40Z
Levee 41A
Levee 41B
Levee 41C
Levee 41D
Levee 41E
Levee 41F
Levee 41G
Levee 41H
Levee 41I
Levee 41J
Levee 41K
Levee 41L
Levee 41M
Levee 41N
Levee 41O
Levee 41P
Levee 41Q
Levee 41R
Levee 41S
Levee 41T
Levee 41U
Levee 41V
Levee 41W
Levee 41X
Levee 41Y
Levee 41Z
Levee 42A
Levee 42B
Levee 42C
Levee 42D
Levee 42E
Levee 42F
Levee 42G
Levee 42H
Levee 42I
Levee 42J
Levee 42K
Levee 42L
Levee 42M
Levee 42N
Levee 42O
Levee 42P
Levee 42Q
Levee 42R
Levee 42S
Levee 42T
Levee 42U
Levee 42V
Levee 42W
Levee 42X
Levee 42Y
Levee 42Z
Levee 43A
Levee 43B
Levee 43C
Levee 43D
Levee 43E
Levee 43F
Levee 43G
Levee 43H
Levee 43I
Levee 43J
Levee 43K
Levee 43L
Levee 43M
Levee 43N
Levee 43O
Levee 43P
Levee 43Q
Levee 43R
Levee 43S
Levee 43T
Levee 43U
Levee 43V
Levee 43W
Levee 43X
Levee 43Y
Levee 43Z
Levee 44A
Levee 44B
Levee 44C
Levee 44D
Levee 44E
Levee 44F
Levee 44G
Levee 44H
Levee 44I
Levee 44J
Levee 44K
Levee 44L
Levee 44M
Levee 44N
Levee 44O
Levee 44P
Levee 44Q
Levee 44R
Levee 44S
Levee 44T
Levee 44U
Levee 44V
Levee 44W
Levee 44X
Levee 44Y
Levee 44Z
Levee 45A
Levee 45B
Levee 45C
Levee 45D
Levee 45E
Levee 45F
Levee 45G
Levee 45H
Levee 45I
Levee 45J
Levee 45K
Levee 45L
Levee 45M
Levee 45N
Levee 45O
Levee 45P
Levee 45Q
Levee 45R
Levee 45S
Levee 45T
Levee 45U
Levee 45V
Levee 45W
Levee 45X
Levee 45Y
Levee 45Z
Levee 46A
Levee 46B
Levee 46C
Levee 46D
Levee 46E
Levee 46F
Levee 46G
Levee 46H
Levee 46I
Levee 46J
Levee 46K
Levee 46L
Levee 46M
Levee 46N
Levee 46O
Levee 46P
Levee 46Q
Levee 46R
Levee 46S
Levee 46T
Levee 46U
Levee 46V
Levee 46W
Levee 46X
Levee 46Y
Levee 46Z
Levee 47A
Levee 47B
Levee 47C
Levee 47D
Levee 47E
Levee 47F
Levee 47G
Levee 47H
Levee 47I
Levee 47J
Levee 47K
Levee 47L
Levee 47M
Levee 47N
Levee 47O
Levee 47P
Levee 47Q
Levee 47R
Levee 47S
Levee 47T
Levee 47U
Levee 47V
Levee 47W
Levee 47X
Levee 47Y
Levee 47Z
Levee 48A
Levee 48B
Levee 48C
Levee 48D
Levee 48E
Levee 48F
Levee 48G
Levee 48H
Levee 48I
Levee 48J
Levee 48K
Levee 48L
Levee 48M
Levee 48N
Levee 48O
Levee 48P
Levee 48Q
Levee 48R
Levee 48S
Levee 48T
Levee 48U
Levee 48V
Levee 48W
Levee 48X
Levee 48Y
Levee 48Z
Levee 49A
Levee 49B
Levee 49C
Levee 49D
Levee 49E
Levee 49F
Levee 49G
Levee 49H
Levee 49I
Levee 49J
Levee 49K
Levee 49L
Levee 49M
Levee 49N
Levee 49O
Levee 49P
Levee 49Q
Levee 49R
Levee 49S
Levee 49T
Levee 49U
Levee 49V
Levee 49W
Levee 49X
Levee 49Y
Levee 49Z
Levee 50A
Levee 50B
Levee 50C
Levee 50D
Levee 50E
Levee 50F
Levee 50G
Levee 50H
Levee 50I
Levee 50J
Levee 50K
Levee 50L
Levee 50M
Levee 50N
Levee 50O
Levee 50P
Levee 50Q
Levee 50R
Levee 50S
Levee 50T
Levee 50U
Levee 50V
Levee 50W
Levee 50X
Levee 50Y
Levee 50Z
Levee 51A
Levee 51B
Levee 51C
Levee 51D
Levee 51E
Levee 51F
Levee 51G
Levee 51H
Levee 51I
Levee 51J
Levee 51K
Levee 51L
Levee 51M
Levee 51N
Levee 51O
Levee 51P
Levee 51Q
Levee 51R
Levee 51S
Levee 51T
Levee 51U
Levee 51V
Levee 51W
Levee 51X
Levee 51Y
Levee 51Z
Levee 52A
Levee 52B
Levee 52C
Levee 52D
Levee 52E
Levee 52F
Levee 52G
Levee 52H
Levee 52I
Levee 52J
Levee 52K
Levee 52L
Levee 52M
Levee 52N
Levee 52O
Levee 52P
Levee 52Q
Levee 52R
Levee 52S
Levee 52T
Levee 52U
Levee 52V
Levee 52W
Levee 52X
Levee 52Y
Levee 52Z
Levee 53A
Levee 53B
Levee 53C
Levee 53D
Levee 53E
Levee 53F
Levee 53G
Levee 53H
Levee 53I
Levee 53J
Levee 53K
Levee 53L
Levee 53M
Levee 53N
Levee 53O
Levee 53P
Levee 53Q
Levee 53R
Levee 53S
Levee 53T
Levee 53U
Levee 53V
Levee 53W
Levee 53X
Levee 53Y
Levee 53Z
Levee 54A
Levee 54B
Levee 54C
Levee 54D
Levee 54E
Levee 54F
Levee 54G
Levee 54H
Levee 54I
Levee 54J
Levee 54K
Levee 54L
Levee 54M
Levee 54N
Levee 54O
Levee 54P
Levee 54Q
Levee 54R
Levee 54S
Levee 54T
Levee 54U
Levee 54V
Levee 54W
Levee 54X
Levee 54Y
Levee 54Z
Levee 55A
Levee 55B
Levee 55C
Levee 55D
Levee 55E
Levee 55F
Levee 55G
Levee 55H
Levee 55I
Levee 55J
Levee 55K
Levee 55L
Levee 55M
Levee 55N
Levee 55O
Levee 55P
Levee 55Q
Levee 55R
Levee 55S
Levee 55T
Levee 55U
Levee 55V
Levee 55W
Levee 55X
Levee 55Y
Levee 55Z
Levee 56A
Levee 56B
Levee 56C
Levee 56D
Levee 56E
Levee 56F
Levee 56G
Levee 56H
Levee 56I
Levee 56J
Levee 56K
Levee 56L
Levee 56M
Levee 56N
Levee 56O
Levee 56P
Levee 56Q
Levee 56R
Levee 56S
Levee 56T
Levee 56U
Levee 56V
Levee 56W
Levee 56X
Levee 56Y
Levee 56Z
Levee 57A
Levee 57B
Levee 57C
Levee 57D
Levee 57E
Levee 57F
Levee 57G
Levee 57H
Levee 57I
Levee 57J
Levee 57K
Levee 57L
Levee 57M
Levee 57N
Levee 57O
Levee 57P
Levee 57Q
Levee 57R
Levee 57S
Levee 57T
Levee 57U
Levee 57V
Levee 57W
Levee 57X
Levee 57Y
Levee 57Z
Levee 58A
Levee 58B
Levee 58C
Levee 58D
Levee 58E
Levee 58F
Levee 58G
Levee 58H
Levee 58I
Levee 58J
Levee 58K
Levee 58L
Levee 58M
Levee 58N
Levee 58O
Levee 58P
Levee 58Q
Levee 58R
Levee 58S
Levee 58T
Levee 58U
Levee 58V
Levee 58W
Levee 58X
Levee 58Y
Levee 58Z
Levee 59A
Levee 59B
Levee 59C
Levee 59D
Levee 59E
Levee 59F
Levee 59G
Levee 59H
Levee 59I
Levee 59J
Levee 59K
Levee 59L
Levee 59M
Levee 59N
Levee 59O
Levee 59P
Levee 59Q
Levee 59R
Levee 59S
Levee 59T
Levee 59U
Levee 59V
Levee 59W
Levee 59X
Levee 59Y
Levee 59Z
Levee 60A
Levee 60B
Levee 60C
Levee 60D
Levee 60E
Levee 60F
Levee 60G
Levee 60H
Levee 60I
Levee 60J
Levee 60K
Levee 60L
Levee 60M
Levee 60N
Levee 60O
Levee 60P
Levee 60Q
Levee 60R
Levee 60S
Levee 60T
Levee 60U
Levee 60V
Levee 60W
Levee 60X
Levee 60Y
Levee 60Z
Levee 61A
Levee 61B
Levee 61C
Levee 61D
Levee 61E
Levee 61F
Levee 61G
Levee 61H
Levee 61I
Levee 61J
Levee 61K
Levee 61L
Levee 61M
Levee 61N
Levee 61O
Levee 61P
Levee 61Q
Levee 61R
Levee 61S
Levee 61T
Levee 61U
Levee 61V
Levee 61W
Levee 61X
Levee 61Y
Levee 61Z
Levee 62A
Levee 62B
Levee 62C
Levee 62D
Levee 62E
Levee 62F
Levee 62G
Levee 62H
Levee 62I
Levee 62J
Levee 62K
Levee 62L
Levee 62M
Levee 62N
Levee 62O
Levee 62P
Levee 62Q
Levee 62R
Levee 62S
Levee 62T
Levee 62U
Levee 62V
Levee 62W
Levee 62X
Levee 62Y
Levee 62Z
Levee 63A
Levee 63B
Levee 63C
Levee 63D
Levee 63E
Levee 63F
Levee 63G
Levee 63H
Levee 63I
Levee 63J
Levee 63K
Levee 63L
Levee 63M
Levee 63N
Levee 63O
Levee 63P
Levee 63Q
Levee 63R
Levee 63S
Levee 63T
Levee 63U
Levee 63V
Levee 63W
Levee 63X
Levee 63Y
Levee 63Z
Levee 64A
Levee 64B
Levee 64C
Levee 64D
Levee 64E
Levee 64F
Levee 64G
Levee 64H
Levee 64I
Levee 64J
Levee 64K
Levee 64L
Levee 64M
Levee 64N
Levee 64O
Levee 64P
Levee 64Q
Levee 64R
Levee 64S
Levee 64T
Levee 64U
Levee 64V
Levee 64W
Levee 64X
Levee 64Y
Levee 64Z
Levee 65A
Levee 65B
Levee 65C
Levee 65D
Levee 65E
Levee 65F
Levee 65G
Levee 65H
Levee 65I
Levee 65J
Levee 65K
Levee 65L
Levee 65M
Levee 65N
Levee 65O
Levee 65P
Levee 65Q
Levee 65R
Levee 65S
Levee 65T
Levee 65U
Levee 65V
Levee 65W
Levee 65X
Levee 65Y
Levee 65Z
Levee 66A
Levee 66B
Levee 66C
Levee 66D
Levee 66E
Levee 66F
Levee 66G
Levee 66H
Levee 66I
Levee 66J
Levee 66K
Levee 66L
Levee 66M
Levee 66N
Levee 66O
Levee 66P
Levee 66Q
Levee 66R
Levee 66S
Levee 66T
Levee 66U
Levee 66V
Levee 66W
Levee 66X
Levee 66Y
Levee 66Z
Levee 67A
Levee 67B
Levee 67C
Levee 67D
Levee 67E
Levee 67F
Levee 67G
Levee 67H
Levee 67I
Levee 67J
Levee 67K
Levee 67L
Levee 67M
Levee 67N
Levee 67O
Levee 67P
Levee 67Q
Levee 67R
Levee 67S
Levee 67T
Levee 67U
Levee 67V
Levee 67W
Levee 67X
Levee 67Y
Levee 67Z
Levee 68A
Levee 68B
Levee 68C
Levee 68D
Levee 68E
Levee 68F
Levee 68G
Levee 68H
Levee 68I
Levee 68J
Levee 68K
Levee 68L
Levee 68M
Levee 68N
Levee 68O
Levee 68P
Levee 68Q
Levee 68R
Levee 68S
Levee 68T
Levee 68U
Levee 68V
Levee 68W
Levee 68X
Levee 68Y
Levee 68Z
Levee 69A
Levee 69B
Levee 69C
Levee 69D
Levee 69E
Levee 69F
Levee 69G
Levee 69H
Levee 69I
Levee 69J
Levee 69K
Levee 69L
Levee 69M
Levee 69N
Levee 69O
Levee 69P
Levee 69Q
Levee 69R
Levee 69S
Levee 69T
Levee 69U
Levee 69V
Levee 69W
Levee 69X
Levee 69Y
Levee 69Z
Levee 70A
Levee 70B
Levee 70C
Levee 70D
Levee 70E
Levee 70F
Levee 70G
Levee 70H
Levee 70I
Levee 70J
Levee 70K
Levee 70L
Levee 70M
Levee 70N
Levee 70O
Levee 70P
Levee 70Q
Levee 70R
Levee 70S
Levee 70T
Levee 70U
Levee 70V
Levee 70W
Levee 70X
Levee 70Y
Levee 70Z
Levee 71A
Levee 71B
Levee 71C
Levee 71D
Levee 71E
Levee 71F
Levee 71G
Levee 71H
Levee 71I
Levee 71J
Levee 71K
Levee 71L
Levee 71M
Levee 71N
Levee 71O
Levee 71P
Levee 71Q
Levee 71R
Levee 71S
Levee 71T
Levee 71U
Levee 71V
Levee 71W
Levee 71X
Levee 71Y
Levee 71Z
Levee 72A
Levee 72B
Levee 72C
Levee 72D
Levee 72E
Levee 72F
Levee 72G
Levee 72H
Levee 72I
Levee 72J
Levee 72K
Levee 72L
Levee 72M
Levee 72N
Levee 72O
Levee 72P
Levee 72Q
Levee 72R
Levee 72S
Levee 72T
Levee 72U
Levee 72V
Levee 72W
Levee 72X
Levee 72Y
Levee 72Z
Levee 73A
Levee 73B
Levee 73C
Levee 73D
Levee 73E
Levee 73F
Levee 73G
Levee 73H
Levee 73I
Levee 73J
Levee 73K
Levee 73L
Levee 73M
Levee 73N
Levee 73O
Levee 73P
Levee 73Q
Levee 73R
Levee 73S
Levee 73T
Levee 73U
Levee 73V
Levee 73W
Levee 73X
Levee 73Y
Levee 73Z
Levee 74A
Levee 74B
Levee 74C
Levee 74D
Levee 74E
Levee 74F
Levee 74G
Levee 74H
Levee 74I
Levee 74J
Levee 74K
Levee 74L
Levee 74M
Levee 74N
Levee 74O
Levee 74P
Levee 74Q
Levee 74R
Levee 74S
Levee 74T
Levee 74U
Levee 74V
Levee 74W
Levee 74X
Levee 74Y
Levee 74Z
Levee 75A
Levee 75B
Levee 75C
Levee 75D
Levee 75E
Levee 75F
Levee 75G
Levee 75H
Levee 75I
Levee 75J
Levee 75K
Levee 75L
Levee 75M
Levee 75N
Levee 75O
Levee 75P
Levee 75Q
Levee 75R
Levee 75S
Levee 75T
Levee 75U
Levee 75V
Levee 75W
Levee 75X
Levee 75Y
Levee 75Z
Levee 76A
Levee 76B
Levee 76C
Levee 76D
Levee 76E
Levee 76F
Levee 76G
Levee 76H
Levee 76I
Levee 76J
Levee 76K
Levee 76L
Levee 76M
Levee 76N
Levee 76O
Levee 76P
Levee 76Q
Levee 76R
Levee 76S
Levee 76T
Levee 76U
Levee 76V
Levee 76W
Levee 76X
Levee 76Y
Levee 76Z
Levee 77A
Levee 77B
Levee 77C
Levee 77D
Levee 77E
Levee 77F
Levee 77G
Levee 77H
Levee 77I
Levee 77J
Levee 77K
Levee 77L
Levee 77M
Levee 77N
Levee 77O
Levee 77P
Levee 77Q
Levee 77R
Levee 77S
Levee 77T
Levee 77U
Levee 77V
Levee 77W
Levee 77X
Levee 77Y
Levee 77Z
Levee 78A
Levee 78B
Levee 78C
Levee 78D
Levee 78E
Levee 78F
Levee 78G
Levee 78H
Levee 78I
Levee 78J
Levee 78K
Levee 78L
Levee 78M
Levee 78N
Levee 78O
Levee 78P
Levee 78Q
Levee 78R
Levee 78S
Levee 78T
Levee 78U
Levee 78V
Levee 78W
Levee 78X
Levee 78Y
Levee 78Z
Levee 79A
Levee 79B
Levee 79C
Levee 79D
Levee 79E
Levee 79F
Levee 79G
Levee 79H
Levee 79I
Levee 79J
Levee 79K
Levee 79L
Levee 79M
Levee 79N
Levee 79O
Levee 79P
Levee 79Q
Levee 79R
Levee 79S
Levee 79T
Levee 79U
Levee 79V
Levee 79W
Levee 79X
Levee 79Y
Levee 79Z
Levee 80A
Levee 80B
Levee 80C
Levee 80D
Levee 80E
Levee 80F
Levee 80G
Levee 80H
Levee 80I
Levee 80J
Levee 80K
Levee 80L
Levee 80M
Levee 80N
Levee 80O
Levee 80P
Levee 80Q
Levee 80R
Levee 80S
Levee 80T
Levee 80U
Levee 80V
Levee 80W
Levee 80X
Levee 80Y
Levee 80Z
Levee 81A
Levee 81B
Levee 81C
Levee 81D
Levee 81E
Levee 81F
Levee 81G
Levee 81H
Levee 81I
Levee 81J
Levee 81K
Levee 81L
Levee 81M
Levee 81N
Levee 81O
Levee 81P
Levee 81Q
Levee 81R
Levee 81S
Levee 81T
Levee 81U
Levee 81V
Levee 81W
Levee 81X
Levee 81Y
Levee 81Z
Levee 82A
Levee 82B
Levee 82C
Levee 82D
Levee 82E
Levee 82F
Levee 82G
Levee 82H
Levee 82I
Levee 82J
Levee 82K
Levee 82L
Levee 82M
Levee 82N
Levee 82O
Levee 82P
Levee 82Q
Levee 82R
Levee 82S
Levee 82T
Levee 82U
Levee 82V
Levee 82W
Levee 82X
Levee 82Y
Levee 82Z
Levee 83A
Levee 83B
Levee 83C
Levee 83D
Levee 83E
Levee 83F
Levee 83G
Levee 83H
Levee 83I
Levee 83J
Levee 83K
Levee 83L
Levee 83M
Levee 83N
Levee 83O
Levee 83P
Levee 83Q
Levee 83R
Levee 83S
Levee 83T
Levee 83U
Levee 83V
Levee 83W
Levee 83X
Levee 83Y
Levee 83Z
Levee 84A
Levee 84B
Levee 84C
Levee 84D
Levee 84E
Levee 84F
Levee 84G
Levee 84H
Levee 84I
Levee 84J
Levee 84K
Levee 84L
Levee 84M
Levee 84N
Levee 84O
Levee 84P
Levee 84Q
Levee 84R
Levee 84S
Levee 84T
Levee 84U
Levee 84V
Levee 84W
Levee 84X
Levee 84Y
Levee 84Z
Levee 85A
Levee 85B
Levee 85C
Levee 85D
Levee 85E
Levee 85F
Levee 85G
Levee 85H
Levee 85I
Levee 85J
Levee 85K
Levee 85L
Levee 85M
Levee 85N
Levee 85O
Levee 85P
Levee 85Q
Levee 85R
Levee 85S
Levee 85T
Levee 85U
Levee 85V
Levee 85W
Levee 85X
Levee 85Y
Levee 85Z
Levee 86A
Levee 86B
Levee 86C
Levee 86D
Levee 86E
Levee 86F
Levee 86G
Levee 86H
Levee 86I
Levee 86J
Levee 86K
Levee 86L
Levee 86M
Levee 86N
Levee 86O
Levee 86P
Levee 86Q
Levee 86R
Levee 86S
Levee 86T
Levee 86U
Levee 86V
Levee 86W
Levee 86X
Levee 86Y
Levee 86Z
Levee 87A
Levee 87B
Levee 87C
Levee 87D
Levee 87E
Levee 87F
Levee 87G
Levee 87H
Levee 87I
Levee 87J
Levee 87K
Levee 87L
Levee 87M
Levee 87N
Levee 87O
Levee 87P
Levee 87Q
Levee 87R
Levee 87S
Levee 87T
Levee 87U
Levee 87V
Levee 87W
Levee 87X
Levee 87Y
Levee 87Z
Levee 88A
Levee 88B
Levee 88C
Levee 88D
Levee 88E
Levee 88F
Levee 88G
Levee 88H
Levee 88I
Levee 88J
Levee 88K
Levee 88L
Levee 88M
Levee 88N
Levee 88O
Levee 88P
Levee 88Q
Levee 88R
Levee 88S
Levee 88T
Levee 88U
Levee 88V
Levee 88W
Levee 88X
Levee 88Y
Levee 88Z
Levee 89A
Levee 89B
Levee 89C
Levee 89D
Levee 89E
Levee 89F
Levee 89G
Levee 89H
Levee 89I
Levee 89J
Levee 89K
Levee 89L
Levee 89M
Levee 89N
Levee 89O
Levee 89P
Levee 89Q
Levee 89R
Levee 89S
Levee 89T
Levee 89U
Levee 89V
Levee 89W
Levee 89X
Levee 89Y
Levee 89Z
Levee 90A
Levee 90B
Levee 90C
Levee 90D
Levee 90E
Levee 90F
Levee 90G
Levee 90H
Levee 90I
Levee 90J
Levee 90K
Levee 90L
Levee 90M
Levee 90N
Levee 90O
Levee 90P
Levee 90Q
Levee 90R
Levee 90S
Levee 90T
Levee 90U
Levee 90V
Levee 90W
Levee 90X
Levee 90Y
Levee 90Z
Levee 91A
Levee 91B
Levee 91C
Levee 91D
Levee 91E
Levee 91F
Levee 91G
Levee 91H
Levee 91I
Levee 91J
Levee 91K
Levee 91L
Levee 91M
Levee 91N
Levee 91O
Levee 91P
Levee 91Q
Levee 91R
Levee 91S
Levee 91T
Levee 91U
Levee 91V
Levee 91W
Levee 91X
Levee 91Y
Levee 91Z
Levee 92A
Levee 92B
Levee 92C
Levee 92D
Levee 92E
Levee 92F
Levee 92G
Levee 92H
Levee 92I
Levee 92J
Levee 92K
Levee 92L
Levee 92M
Levee 92N
Levee 92O
Levee 92P
Levee 92Q
Levee 92R
Levee 92S
Levee 92T
Levee 92U
Levee 92V
Levee 92W
Levee 92X
Levee 92Y
Levee 92Z
Levee 93A
Levee 93B
Levee 93C
Levee 93D
Levee 93E
Levee 93F
Levee 93G
Levee 93H
Levee 93I
Levee 93J
Levee 93K
Levee 93L
Levee 93M
Levee 93N
Levee 93O
Levee 93P
Levee 93Q
Levee 93R
Levee 93S
Levee 93T
Levee 93U
Levee 93V
Levee 93W
Levee 93X
Levee 93Y
Levee 93Z
Levee 94A
Levee 94B
Levee 94C
Levee 94D
Levee 94E
Levee 94F
Levee 94G
Levee 94H
Levee 94I
Levee 94J
Levee 94K
Levee 94L
Levee 94M
Levee 94N
Levee 94O
Levee 94P
Levee 94Q
Levee 94R
Levee 94S
Levee 94T
Levee 94U
Levee 94V
Levee 94W
Levee 94X
Levee 94Y
Levee 94Z
Levee 95A
Levee 95B
Levee 95C
Levee 95D
Levee 95E
Levee 95F
Levee 95G
Levee 95H
Levee 95I
Levee 95J
Levee 95K
Levee 95L
Levee 95M
Levee 95N
Levee 95O
Levee 95P
Levee 95Q
Levee 95R
Levee 95S
Levee 95T
Levee 95U
Levee 95V
Levee 95W
Levee 95X
Levee 95Y
Levee 95Z
Levee 96A
Levee 96B
Levee 96C
Levee 96D
Levee 96E
Levee 96F
Levee 96G
Levee 96H
Levee 96I
Levee 96J
Levee 96K
Levee 96L
Levee 96M
Levee 96N
Levee 96O
Levee 96P
Levee 96Q
Levee 96R
Levee 96S
Levee 96T
Levee 96U
Levee 96V
Levee 96W
Levee 96X
Levee 96Y
Levee 96Z
Levee 97A
Levee 97B
Levee 97C
Levee 97D
Levee 97E
Levee 97F
Levee 97G
Levee 97H
Levee 97I
Levee 97J
Levee 97K
Levee 97L
Levee 97M
Levee 97N
Levee 97O
Levee 97P
Levee 97Q
Levee 97R
Levee 97S
Levee 97T
Levee 97U
Levee 97V
Levee 97W
Levee 97X
Levee 97Y
Levee 97Z
Levee 98A
Levee 98B
Levee 98C
Levee 98D
Levee 98E
Levee 98F
Levee 98G
Levee 98H
Levee 98I
Levee 98J
Levee 98K
Levee 98L
Levee 98M
Levee 98N
Levee 98O
Levee 98P
Levee 98Q
Levee 98R
Levee 98S
Levee 98T
Levee 98U
Levee 98V
Levee 98W
Levee 98X
Levee 98Y
Levee 98Z
Levee 99A
Levee 99B
Levee 99C
Levee 99D
Levee 99E
Levee 99F
Levee 99G
Levee 99H
Levee 99I
Levee 99J
Levee 99K
Levee 99L
Levee 99M
Levee 99N
Levee 99O
Levee 99P
Levee 99Q
Levee 99R
Levee 99S
Levee 99T
Levee 99U
Levee 99V
Levee 99W
Levee 99X
Levee 99Y
Levee 99Z
Levee 100A
Levee 100B
Levee 100C
Levee 100D
Levee 100E
Levee 100F
Levee 100G
Levee 100H
Levee 100I
Levee 100J
Levee 100K
Levee 100L
Levee 100M
Levee 100N
Levee 100O
Levee 100P
Levee 100Q
Levee 100R
Levee 100S
Levee 100T
Levee 100U
Levee 100V
Levee 100W
Levee 100X
Levee 100Y
Levee 100Z
Levee 101A
Levee 101B
Levee 101C
Levee 101D
Levee 101E
Levee 101F
Levee 101G
Levee 101H
Levee 101I
Levee 101J
Levee 101K
Levee 101L
Levee 101M
Levee 101N
Levee 101O
Levee 101P
Levee 101Q
Levee 101R
Levee 101S
Levee 101T
Levee 101U
Levee 101V
Levee 101W
Levee 101X
Levee 101Y
Levee 101Z
Levee 102A
Levee 102B
Levee 102C
Levee 102D
Levee 102E
Levee 102F
Levee 102G
Levee 102H
Levee 102I
Levee 102J
Levee 102K
Levee 102L
Levee 102M
Levee 102N
Levee 102O
Levee 102P
Levee 102Q
Levee 102R
Levee 102S
Levee 102T
Levee 102U
Levee 102V
Levee 102W
Levee 102X
Levee 102Y
Levee 102Z
Levee 103A
Levee 103B
Levee 103C
Levee 103D
Levee 103E
Levee 103F
Levee 103G
Levee 103H
Levee 103I
Levee 103J
Levee 103K
Levee 103L
Levee 103M
Levee 103N
Levee 103O
Levee 103P
Levee 103Q
Levee 103R
Levee 103S
Levee 103T
Levee 103U
Levee 103V
Levee 103W
Levee 103X
Levee 103Y
Levee 103Z
Levee 104A
Levee 104B
Levee 104C
Levee 104D
Levee 104E
Levee 104F
Levee 104G
Levee 104H
Levee 104I
Levee 104J
Levee 104K
Levee 104L
Levee 104M
Levee 104N
Levee 104O
Levee 104P
Levee 104Q
Levee 104R
Levee 104S
Levee 104T
Levee 104U
Levee 104V
Levee 104W
Levee 104X
Levee 104Y
Levee 104Z
Levee 105A
Levee 105B
Levee 105C
Levee 105D
Levee 105E
Levee 105F
Levee 105G
Levee 105H
Levee 105I
Levee 105J
Levee 105K
Levee 105L
Levee 105M
Levee 105N
Levee 105O
Levee 105P
Levee 105Q
Levee 105R
Levee 105S
Levee 105T
Levee 105U
Levee 105V
Levee 105W
Levee 105X
Levee 105Y
Levee 105Z
Levee 106A
Levee 106B
Levee 106C
Levee 106D
Levee 106E
Levee 106F
Levee 106G
Levee 106H
Levee 106I
Levee 106J
Levee 106K
Levee 106L
Levee 106M
Levee 106N
Levee 106O
Levee 106P
Levee 106Q
Levee 106R
Levee 106S
Levee 106T
Levee 106U
Levee 106V
Levee 106W
Levee 106X
Levee 106Y
Levee 106Z
Levee 107A
Levee 107B
Levee 107C
Levee 107D
Levee 107E
Levee 107F
Levee 107G
Levee 107H
Levee 107I
Levee 107J
Levee 107K
Levee 107L
Levee 107M
Levee 107N
Levee 107O
Levee 107P
Levee 107Q
Levee 107R
Levee 107S
Levee 107T
Levee 107U
Levee 107V
Levee 107W
Levee 107X
Levee 107Y
Levee 107Z
Levee 108A
Levee 108B
Levee 108C
Levee 108D
Levee 108E
Levee 108F
Levee 108G
Levee 108H
Levee 108I
Levee 108J
Levee 108K
Levee 108L
Levee 108M
Levee 108N
Levee 108O
Levee 108P
Levee 108Q
Levee 108R
Levee 108S
Levee 108T
Levee 108U
Levee 108V
Levee 108W
Levee 108X
Levee 108Y
Levee 108Z
Levee 109A
Levee 109B
Levee 109C
Levee 109D
Levee 109E
Levee 109F
Levee 109G
Levee 109H
Levee 109I
Levee 109J
Levee 109K
Levee 109L
Levee 109M
Levee 109N
Levee 109O
Levee 109P
Levee 109Q
Levee 109R
Levee 109S
Levee 109T
Levee 109U
Levee 109V
Levee 109W
Levee 109X
Levee 109Y
Levee 109Z
Levee 110A
Levee 110B
Levee 110C
Levee 110D
Levee 110E
Levee 110F
Levee 110G
Levee 110H
Levee 110I
Levee 110J
Levee 110K
Levee 110L
Levee 110M
Levee 110N
Levee 110O
Levee 110P
Levee 110Q
Levee 110R
Levee 110S
Levee 110T
Levee 110U
Levee 110V
Levee 110W
Levee 110X
Levee 110Y
Levee 110Z
Levee 111A
Levee 111B
Levee 111C
Levee 111D
Levee 111E
Levee 111F
Levee 111G
Levee 111H
Levee 111I
Levee 111J
Levee 111K
Levee 111L
Levee 111M
Levee 111N
Levee 111O
Levee 111P
Levee 111Q
Levee 111R
Levee 111S
Levee 111T
Levee 111U
Levee 111V
Levee 111W
Levee 111X
Levee