# GOVERNMENTAL UNIT REFERENCE MAP (2020): Ocala city, FL

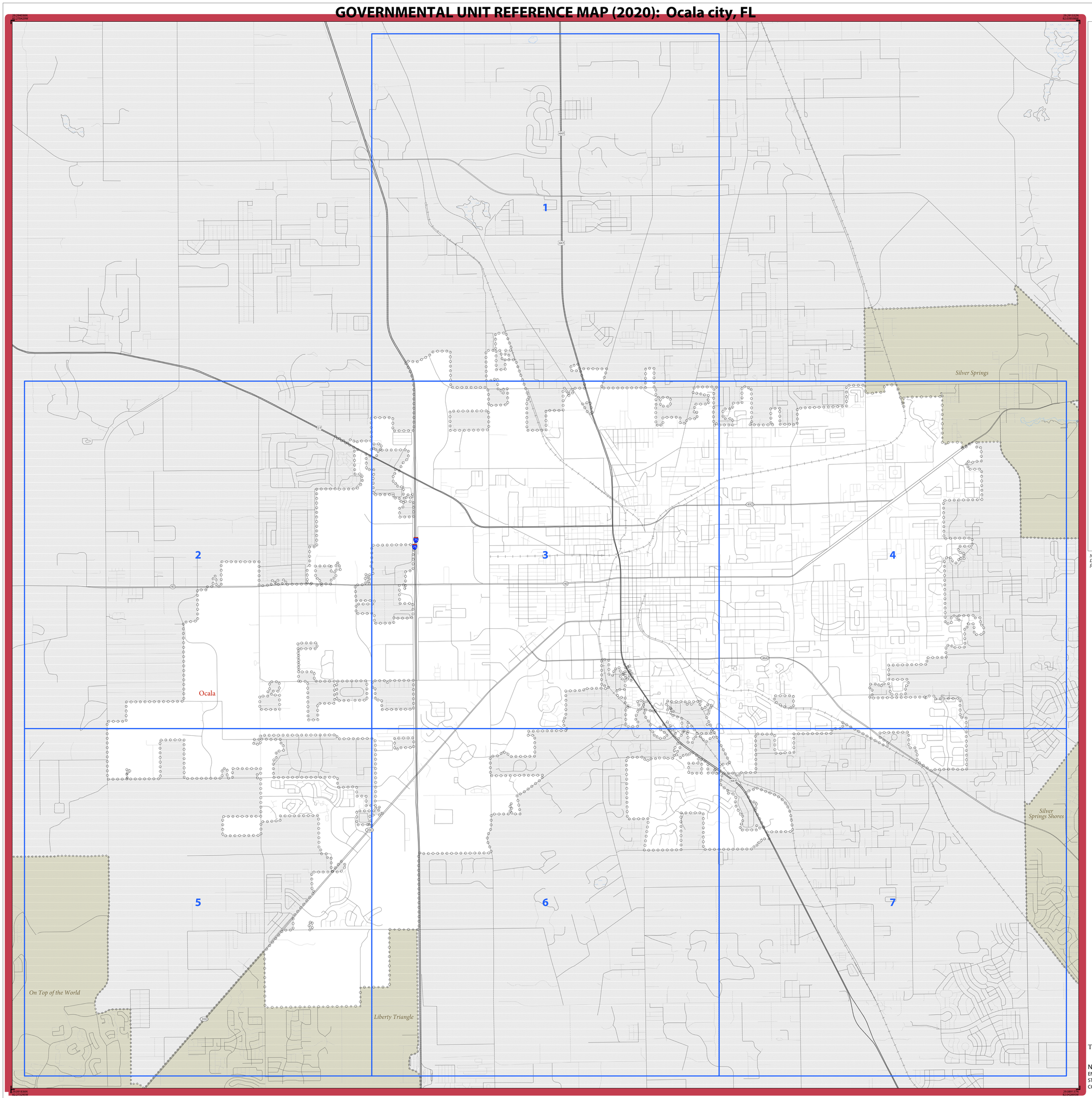


## LEGEND

| SYMBOL DESCRIPTION | SYMBOL | LABEL STYLE |
|---|---|---|
| Federal American Indian Reservation | | L'ANSE RESERVATION (TA 1880) |
| Off-Reservation Trust Land | | T1880 |
| American Indian Tribal Subdivision | | SHONTO (620) |
| Alaska Native Regional Corporation (ANRC) | | *NANA ANRC 52120* |
| State (or statistically equivalent entity) | | NEW YORK 36 |
| County (or statistically equivalent entity) | | ERIE 029 |
| Minor Civil Division (MCD)[1] | | Lee town 41460 |
| Census County Division (CCD)[2] | | *Jemez CCD 91650* |
| Consolidated City | | MILFORD 47500 |
| Incorporated Place - Subject Area | | Rome 63418 |
| Incorporated Place - Other Area[3] | | Davis 18100 |
| Census Designated Place (CDP)[2] | | *Cochiti 16560* |

| DESCRIPTION | SYMBOL | DESCRIPTION | SYMBOL |
|---|---|---|---|
| Interstate | 10 | Water Body | Pleasant Lake |
| U.S. Highway | 2 | Swamp or Marsh | Okefenokee Swamp |
| State Highway | 4 | Glacier | Bering Glacier |
| Other Road | Marsh Ln | Airport, Airfield, or Helicopter Landing Pad | Oxnard Airport |
| Cul-de-sac | | College or University | Coll/Univ |
| Circle | | Military | Fort Belvoir |
| Geographic Offset or Corridor | | Prison or Juvenile Detention Center | P/JDC |
| 4WD Trail, Stairway, Alley, Walkway, or Ferry | | Cemetery | Powell Cmtry |
| Railroad | Southern RR | Golf Course | Pinehurst Glfcrs |
| Pipeline or Power Line | | National Park or Forest | Yosemite NP |
| Ridge or Fence | | Other Park | St Francis Park |
| Property Line or Nonvisible Boundary | | Outside Subject Area | |
| Perennial Stream | Tumbling Cr | Inset Area | A1 |
| Intermittent Stream | Piney Cr | | |
| Mountain Peak or Hill | Mt. Baker | | |

Where state, county, and/or MCD/CCD boundaries coincide, the map shows the boundary symbol for only the highest-ranking of these boundaries. Where American Indian reservation and American Indian tribal subdivision boundaries coincide, the map shows only the American Indian reservation boundaries.

Entity names are followed by either their FIPS code or census code; parentheses indicate a census code.

1 'MCD*' indicates a false MCD. These are for Census Bureau use only.

2 The CCD and CDP boundaries represent statistical entities only and are not updated through the BAS.

3 Incorporated place name color corresponds to the incorporated place fill color.

Due to space limitations, some road names, along with other feature and geography names on the map, may not be shown.

The Census Bureau stores primary and alternate road names, but only primary road names are used to label the roads on these maps.

*Note: This index map sheet provides the map sheet configuration in relation to the subject entity. Due to scale limitations, map content may be simplified. Refer to parent and/or inset map sheets for detailed map content.*

Total Sheets: 8 (Index 1; Parent 7; Inset 0)

NAME: Ocala city (50750)
ENTITY TYPE: Incorporated Place
ST: Florida (12)
CO: Marion (083)

INDEX OR PARENT SHEET #: 000
INSET SHEET #: 000000

2020 INCORPORATED PLACE REF MAP (INDEX)

5330112000507500000000


All legal boundaries and names are as reported through the 2020 Boundary and Annexation Survey (BAS) and Boundary Validation Program (BVP). The boundaries shown on this map are for Census Bureau statistical data collection and tabulation purposes only; their depiction and designation for statistical purposes does not constitute a determination of jurisdictional authority or rights of ownership or entitlement.


Data Source: U.S. Census Bureau's MAF/TIGER database (TAB20), November 2020
Created by Geography Division: December 11, 2020

U.S. DEPARTMENT OF COMMERCE U.S. Census Bureau

Projection: Albers Equal Area Conic
Datum: NAD 83
Spheroid: GRS 80
1st Standard Parallel: 25 29 46
2nd Standard Parallel: 29 53 54
Central Meridian: -83 48 17
Latitude of Projection's Origin: 24 23 45
False Easting: 0
False Northing: 0

0 0.9 1.8 2.7 3.6 4.5 Kilometers
0 0.6 1.2 1.8 2.4 3 Miles
The plotted map scale is 1:30,705

N W E S

**Boundary and Annexation Survey (BAS) ID: 11200050750**
**BAS Submission Deadline: March 1, 2021**

**PDF versions of the BAS maps are available at:**
**www.census.gov/programs-surveys/bas/geographies.html**

For more information, or to request additional maps, please email geo.bas@census.gov, call 1-800-972-5651, or visit www.census.gov/programs-surveys/bas.html.

United States Census Bureau

# GOVERNMENTAL UNIT REFERENCE MAP (2020): Ocala city, FL

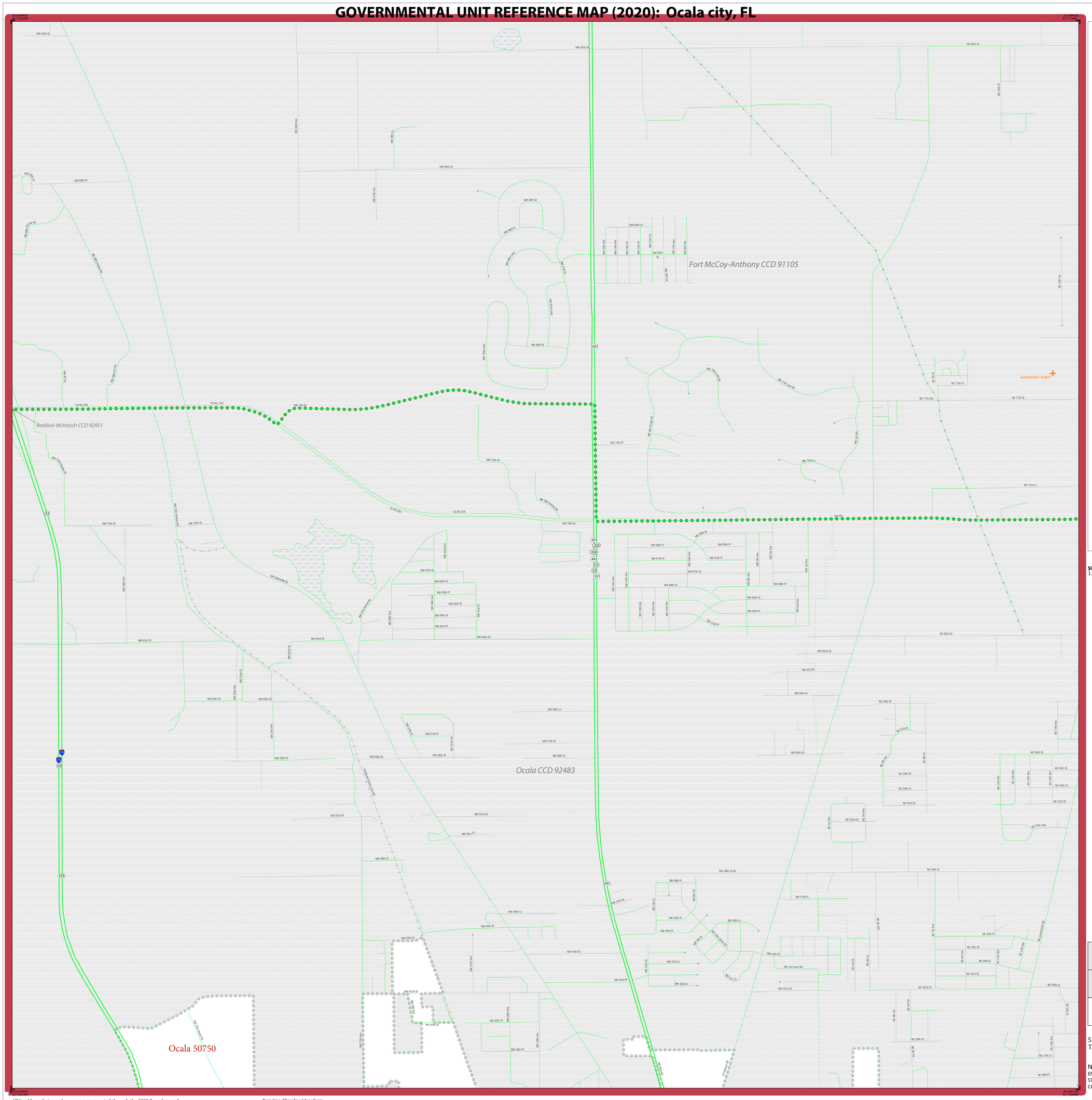
Fort McCoy-Anthony CCD 91105
Reddick-McIntosh CCD 92951
Ocala CCD 92483
Ocala 50750
Jumbolair Arprt
NW 95th St
NW 90th St
NW 80th St
NW 74th Pl
NW 70th St
NW 63rd St
NW 60th St
NW 56th St
NW 53rd St
NW 49th St
NE 95th St
NE 77th St
NE 71st Ln
NE 63rd St
NE 59th St
NE 56th St
NE 53rd St
NE 49th St
NE 42nd St
W Hwy 326
Co Rd 326
NW 27th St
NW 27th Ave
NW 44th St
NW 42nd Pl
NW 42nd St
NW 40th St
NW 38th Pl
NE 36th Pl
NE 37th Ln
NE 39th Pl
NE 39th St
NE 42nd Ln
NE 43rd St
NE 45th Pl
NE 44th St
NE 45th St
NE 47th Pl
NE 49th St
NE 52nd St
NE 54th St
NE 55th St
NE 57th St
NE 58th St
NE 59th St
NE 61st Lwp
NE 63rd St
NE 77th Ln
NE 77th Ave
NE 77th St
NE 71st Ln
NE 126 Ct
NE 80th Pl
NW 90th St
NW 89th Pl
NW 88th Ln
NW 80th St
NW 74th Pl
NW 70th St
NW 67th Pl
NW 66th St
NW 66th Pl
NW 65th St
NW 64th St
NW 63rd Pl
NW 63rd St
NW 60th St
NW 58th Ln
NW 57th St
NW 56th St
NW 53rd St
NW 52nd St
NW 49th St
NW 49th St Rd
NW 48th Pl
NW 47th St
NW 46th Pl
NW 46th St
NW 45th Ln
NW 45th Pl
NW 44th St
NW 43rd Ln
NW 42nd Pl
NW 42nd St
NW 40th St
NW 38th Pl
NW 1st Court Rd
NW 4th Ct
NW 4th Ave
NW 4th Terr
NW 4th Rd
NW 4th Pl
NW 4th Ln
NW 4th Cir
NW 4th Court Rd
NW 4th Avenue Rd
NW 27th Ave
NW 27th Lane Rd
NW 27th Terrace Rd
NW 27th Avenue Rd
NW 27th Ln
NW 27th Ct
NW 27th Cir
NW 27th Pl
NW 27th Terr
NW 27th Rd
NW 27th Court Rd
NW 27th Court
NW 27th Lane
NW 27th Avenue
NW 27th Terrace
NW 27th Place
NW 27th Circle
NW 27th Drive
NW 27th Road
NW 27th Way
NW 27th Street
NW 27th Boulevard
NW 27th Trace
NW 27th Trail
NW 27th Pass
NW 27th Path
NW 27th Run
NW 27th Ride
NW 27th Ridge
NW 27th Hill
NW 27th Mnr
NW 27th Mdw
NW 27th Grove
NW 27th Glen
NW 27th Dale
NW 27th Cove
NW 27th Bend
NW 27th Bluff
NW 27th Blvd
NW 27th Bay
NW 27th Aven
NW 27th Alley
NW 27th Alley Rd
NW 27th Ave

# GOVERNMENTAL UNIT REFERENCE MAP (2020): Ocala city, FL

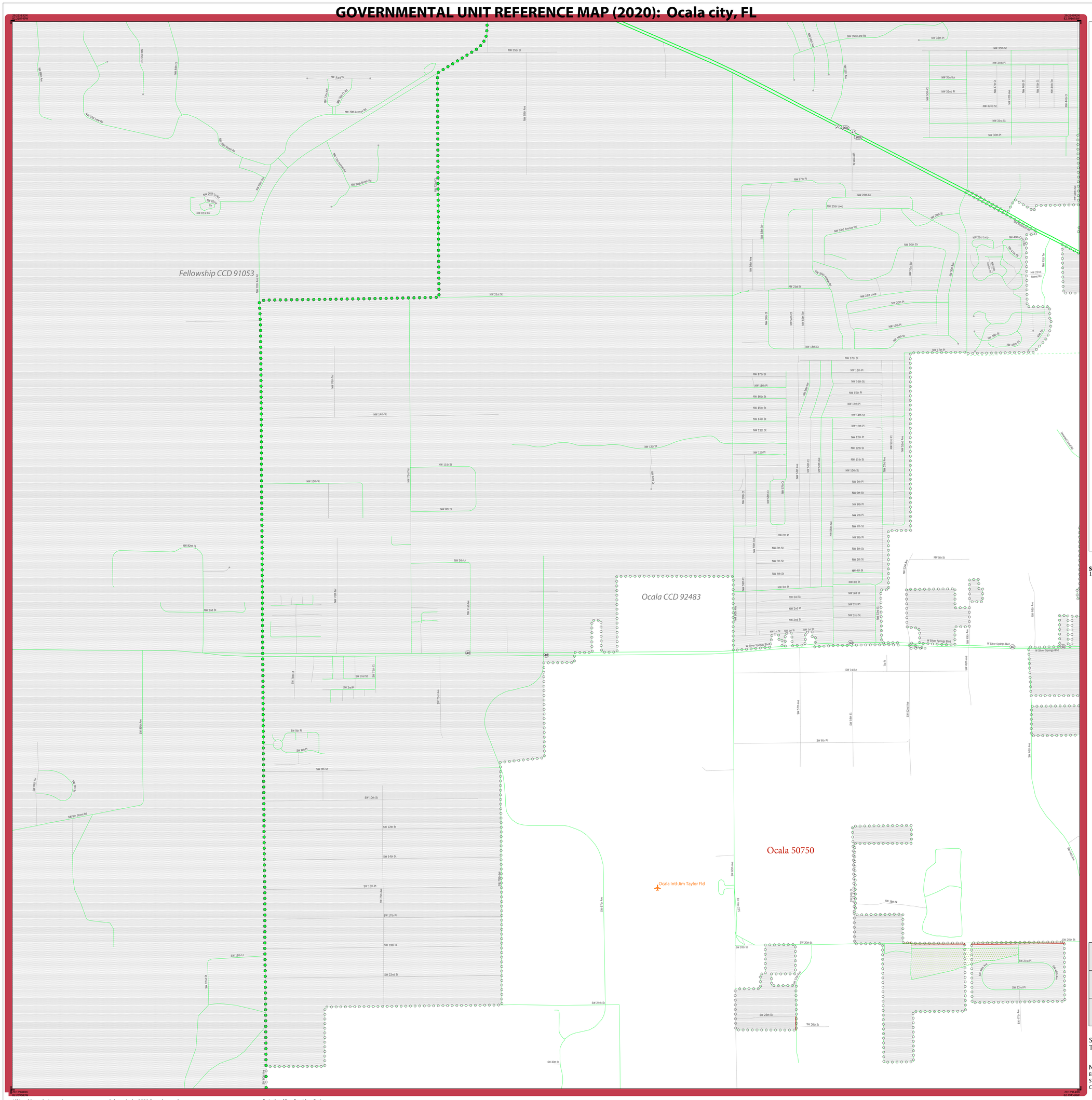
Fellowship CCD 91053
Ocala CCD 92483
Ocala 50750
Ocala Intl-Jim Taylor Fld
NW 35th St
NW 21st St
NW 14th St
NW 10th St
NW 5th Ln
NW 2nd St
NW 12th St
NW 11th St
NW 8th Pl
NW 72nd Ter
NW 70th Ter
NW 60th Ave
NW 27th Pl
NW 26th Ln
NW 25th Loop
NW 53rd Avenue Rd
NW 50th Cir
NW 23rd Loop
NW 21st Loop
NW 20th Pl
NW 19th Pl
NW 18th St
NW 17th Pl
NW 17th St
NW 16th Pl
NW 16th St
NW 15th St
NW 14th Pl
NW 14th St
NW 13th Pl
NW 12th Pl
NW 12th St
NW 11th St
NW 10th St
NW 9th Pl
NW 9th St
NW 8th Pl
NW 7th Pl
NW 7th St
NW 6th Pl
NW 6th St
NW 5th St
NW 4th St
NW 3rd Pl
NW 3rd St
NW 2nd Pl
NW 2nd St
NW 1st Pl
NW 1st St
NW 1st Ct
NW 2nd Ct
NW 3rd Ct
NW 4th Ct
NW 5th Ct
NW 6th Ct
NW 7th Ct
NW 8th Ct
NW 9th Ct
NW 10th Ct
NW 11th Ct
NW 12th Ct
NW 13th Ct
NW 14th Ct
NW 15th Ct
NW 16th Ct
NW 17th Ct
NW 18th Ct
NW 19th Ct
NW 20th Ct
NW 21st Ct
NW 22nd Ct
NW 23rd Ct
NW 24th Ct
NW 25th Ct
NW 26th Ct
NW 27th Ct
NW 28th Ct
NW 29th Ct
NW 30th Ct
NW 31st Ct
NW 32nd Ct
NW 33rd Ln
NW 32nd Pl
NW 32nd St
NW 31st St
NW 30th Pl
NW 35th Pl
NW 34th Pl
NW 35th Lane Rd
NW 33rd Ave
NW 32nd Ave
NW 31st Ave
NW 30th Ave
NW 29th Ave
NW 28th Ave
NW 27th Ave
NW 26th Ave
NW 25th Ave
NW 24th Ave
NW 23rd Ave
NW 22nd Ave
NW 21st Ave
NW 20th Ave
NW 19th Ave
NW 18th Ave
NW 17th Ave
NW 16th Ave
NW 15th Ter
NW 15th Ave
NW 14th Ave
NW 13th Ave
NW 12th Ave
NW 11th Ave
NW 10th Ave
NW 9th Ave
NW 8th Ave
NW 7th Ave
NW 6th Ave
NW 5th Ave
NW 4th Ave
NW 3rd Ave
NW 2nd Ave
NW 1st Ave
NW 1st Ter
NW 1st Cir
NW 1st Pl
NW 1st Ln
NW 1st Rd
NW 1st Avenue Rd
NW 2nd Avenue Rd
NW 3rd Avenue Rd
NW 4th Avenue Rd
NW 5th Avenue Rd
NW 6th Avenue Rd
NW 7th Avenue Rd
NW 8th Avenue Rd
NW 9th Avenue Rd
NW 10th Avenue Rd
NW 11th Avenue Rd
NW 12th Avenue Rd
NW 13th Avenue Rd
NW 14th Avenue Rd
NW 15th Avenue Rd
NW 16th Avenue Rd
NW 17th Avenue Rd
NW 18th Avenue Rd
NW 19th Avenue Rd
NW 20th Avenue Rd
NW 21st Avenue Rd
NW 22nd Avenue Rd
NW 23rd Avenue Rd
NW 24th Avenue Rd
NW 25th Avenue Rd
NW 26th Avenue Rd
NW 27th Avenue Rd
NW 28th Avenue Rd
NW 29th Avenue Rd
NW 30th Avenue Rd
NW 31st Avenue Rd
NW 32nd Avenue Rd
NW 33rd Avenue Rd
NW 34th Avenue Rd
NW 35th Avenue Rd
NW 22nd Street Rd
NW 40th Cir
NW 40th Ct
NW 40th Ln
NW 40th Pl
NW 40th St
NW 40th Ter
NW 40th Way
NW 44th Pl
NW 44th Ter
NW 44th Way
NW 80th Ave
NW 80th Ter
NW 80th Way
NW 81st Cir
NW 82nd Cir
NW 79th Avenue Rd
NW 78th Street Rd
NW 75th Avenue Rd
NW 76th Street Rd
NW 73rd Avenue Rd
NW 74th Street Rd
NW 72nd Avenue Rd
NW 72nd Ave Rd
NW 70th Street Rd
NW 69th Ave
NW 69th Ter
NW 68th Ave
NW 67th Ave
NW 66th Ave
NW 65th Ave
NW 64th Ave
NW 63rd Ave
NW 62nd Ave
NW 61st Ave
NW 60th Ave
NW 59th Ave
NW 58th Ave
NW 57th Ave
NW 56th Ave
NW 55th Ave
NW 54th Ave
NW 53rd Ave
NW 52nd Ave
NW 51st Ave
NW 50th Ave
NW 49th Ave
NW 48th Ave
NW 47th Ave
NW 46th Ave
NW 45th Ave
NW 44th Ave
NW 43rd Ave
NW 42nd Ave
NW 41st Ave
NW 40th Ave
NW 39th Ave
NW 38th Ave
NW 37th Ave
NW 36th Ave
NW 35th Ave
NW 34th Ave
NW 33rd Ave
NW 32nd Ave
NW 31st Ave
NW 30th Ave
NW 29th Ave
NW 28th Ave
NW 27th Ave
NW 26th Ave
NW 25th Ave
NW 24th Ave
NW 23rd Ave
NW 22nd Ave
NW 21st Ave
NW 20th Ave
NW 19th Ave
NW 18th Ave
NW 17th Ave
NW 16th Ave

# GOVERNMENTAL UNIT REFERENCE MAP (2020): Ocala city, FL

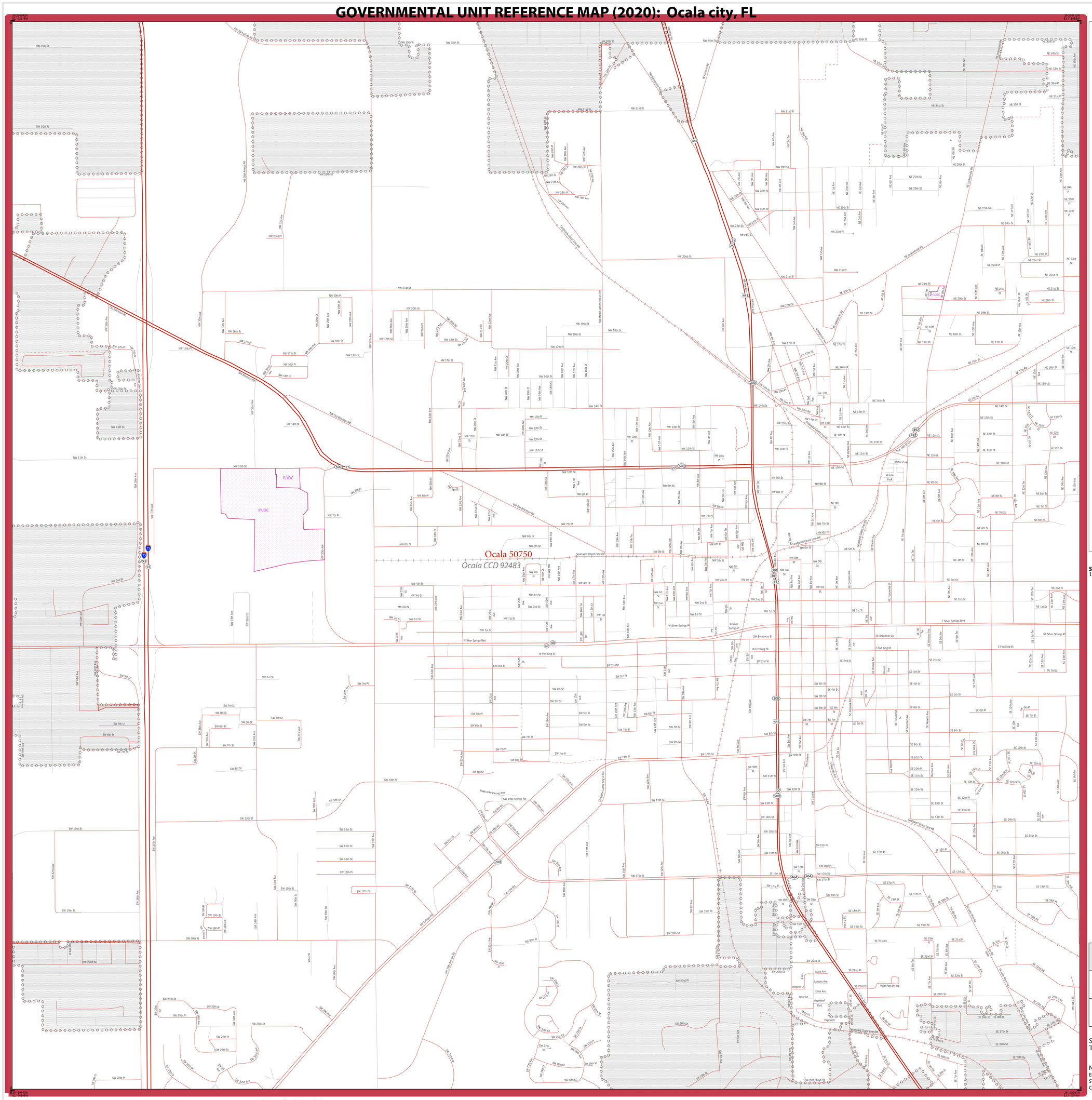
Ocala 50750
Ocala CCD 92483
P/JDC
Powell Cmtry
Pinehurst GlfCrs
Fort Belvoir
Oxnard Airport
Coll/Univ
Pleasant Lake
Okefenokee Swamp
Bering Glacier
Tumbling Cr
Piney Cr
Mt. Baker
Southern RR
Marsh Ln
Mobile Park
Seaboard Coast Line RR
NW 35th St
NW 31st St
NW 28th St
NW 24th St
NW 21st St
NW 20th St
NW 17th Pl
NW 17th St
NW 16th St
NW 14th St
NW 13th St
NW 12th St
NW 11th St
NW 10th St
NW 9th St
NW 8th Pl
NW 7th Pl
NW 6th St
NW 5th St
NW 4th St
NW 3rd St
NW 2nd St
NW 1st St
W Silver Springs Blvd
W Fort King St
SW 3rd St
SW 5th St
SW 6th St
SW 7th St
SW 8th St
SW 10th St
SW 12th St
SW 13th St
SW 14th St
SW 16th St
SW 17th St
SW 19th St
SW 20th St
SW 22nd St
SW 24th St
SW 26th St
SW 28th St
NE 35th St
NE 31st St
NE 28th St
NE 27th St
NE 26th St
NE 25th St
NE 24th St
NE 23rd St
NE 22nd St
NE 21st St
NE 20th St
NE 19th St
NE 18th St
NE 17th Pl
NE 16th St
NE 14th St
NE 13th St
NE 12th St
NE 11th St
NE 10th St
NE 9th St
NE 8th St
NE 7th St
NE 6th St
NE 5th St
NE 4th St
NE 3rd St
NE 2nd Pl
NE 1st St
E Silver Springs Blvd
E Fort King St
SE Broadway St
SE Silver Springs Pl
SE 3rd St
SE 5th St
SE 6th St
SE 8th St
SE 9th St
SE 10th St
SE 11th St
SE 12th St
SE 13th St
SE 14th St
SE 15th St
SE 16th St
SE 17th St
SE 18th St
SE 19th St
SE 22nd St
SE 23rd St
SE 24th St
SE 25th Ln
SE 26th St
SE 27th St
SE 28th St
SE 28th Ay
SE 29th St
SE 30th St
SE 31st St
SE 32nd St
SE 33rd St
SE 34th St
SE 35th St
NE Jacksonville Rd
NE Silver Springs Blvd
NE Ocala Rd
NE Osceola Ave
NE Magnolia Ave
NE Pine St
NE Tuscawilla St
NE Watson Ave
NE Hood Ave
NE Fort King St
NE Broadway St
NE Monroe Ave
NE Pennsylvania Ave
NE Jacksonville Rd
NW Old Blitchton Rd
NW Martin Luther King Jr Ave
NW 27th Ave
NW 19th Ave
NW 10th Ave
NW 7th Ave
NW 2nd Ave
SW Broadway St
SW Pine St
SW Magnolia Ave
SW Watson Ave
SW Hood Ave
SW Ocala Ave
SW Maple Ave
SW Pennsylvania Ave
SW Tuscawilla St
SW College Rd
SW 19th Avenue Rd
SW 17th Ave
SW 10th Ave
SW 7th Ave
SW 2nd Ave
Clara Ave
Barbara Ave
Elma Ave
Janie Ln
Mapleleaf Blvd
Virginia Dr
Aiden Park Pvt Brd
SW 70th Street Rd
Ocala Rd
Silver Springs Blvd
Fort King St
Jacksonville Rd
Pine St
Magnolia Ave
Watson Ave
Hood Ave
Ocala Rd
Pennsylvania Ave
Tuscawilla St
Monroe Ave
Broadway St
Silver Springs Pl
Fort King St
Silver Springs Blv

# GOVERNMENTAL UNIT REFERENCE MAP (2020): Ocala city, FL

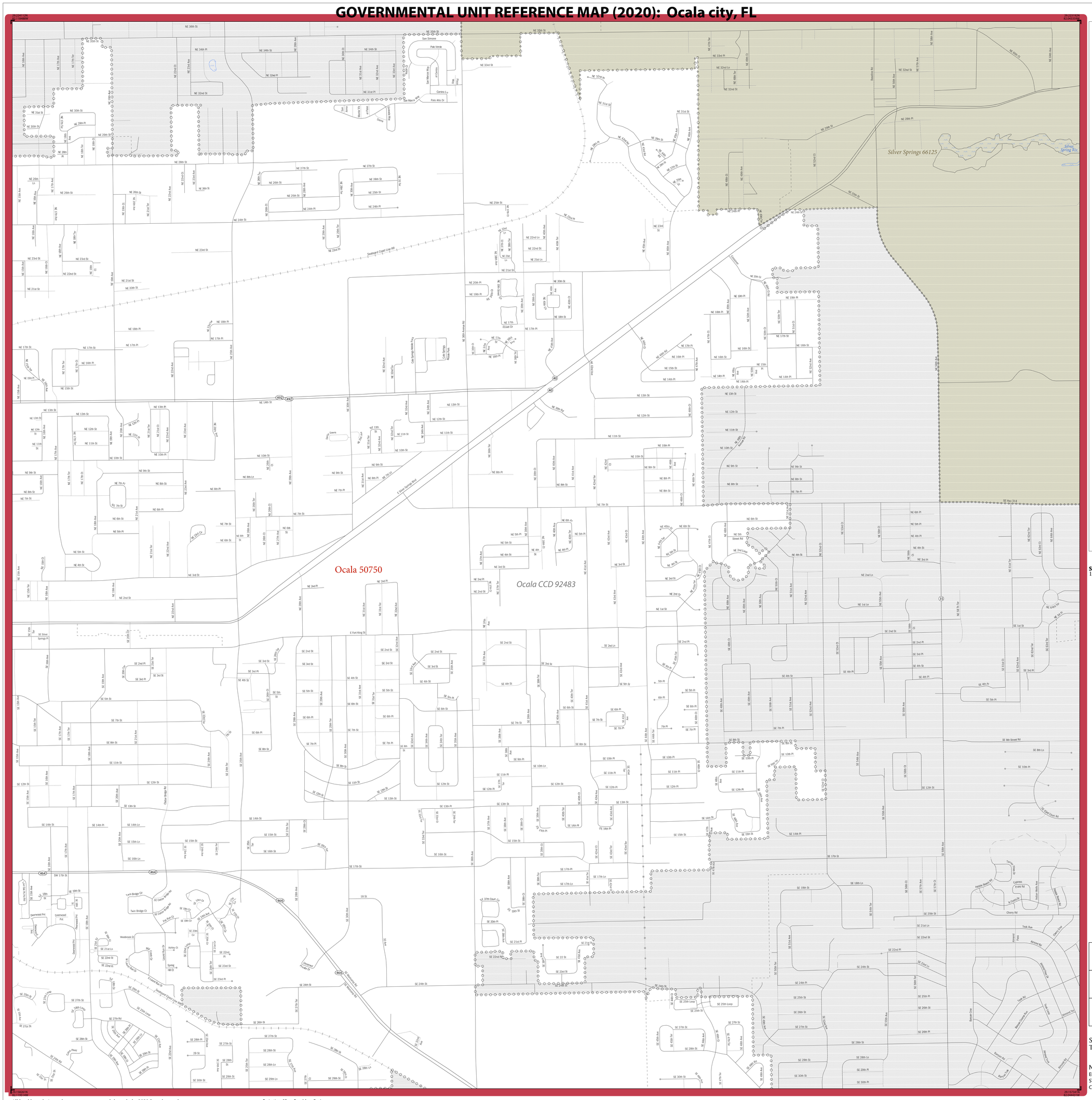


## LEGEND

| SYMBOL DESCRIPTION | SYMBOL | LABEL STYLE |
|---|---|---|
| Federal American Indian Reservation | | L'ANSE RESERVATION (TA 1880) |
| Off-Reservation Trust Land | | T1880 |
| American Indian Tribal Subdivision | | SHONTO (620) |
| Alaska Native Regional Corporation (ANRC) | | NANA ANRC 52120 |
| State (or statistically equivalent entity) | | NEW YORK 36 |
| County (or statistically equivalent entity) | | ERIE 029 |
| Minor Civil Division (MCD)[1] | | Lee town 41460 |
| Census County Division (CCD)[2] | | Jemez CCD 91650 |
| Consolidated City | | MILFORD 47500 |
| Incorporated Place - Subject Area | | Rome 63418 |
| Incorporated Place - Other Area[3] | | Davis 18100 |
| Census Designated Place (CDP)[2] | | Cochiti 16560 |

| DESCRIPTION | SYMBOL | DESCRIPTION | SYMBOL |
|---|---|---|---|
| Interstate | 10 | Water Body | Pleasant Lake |
| U.S. Highway | 2 | Swamp or Marsh | Okefenokee Swamp |
| State Highway | 4 | Glacier | Bering Glacier |
| Other Road | Marsh Ln | Airport, Airfield, or Helicopter Landing Pad | Oxnard Airport |
| Cul-de-sac | | College or University | Coll/Univ |
| Circle | | Military | Fort Belvoir |
| Geographic Offset or Corridor | | Prison or Juvenile Detention Center | P/JDC |
| 4WD Trail, Stairway, Alley, Walkway, or Ferry | | Cemetery | Powell Cmtry |
| Railroad | Southern RR | Golf Course | Pinehurst GlfCrs |
| Pipeline or Power Line | | National Park or Forest | Yosemite NP |
| Ridge or Fence | | Other Park | St Francis Park |
| Property Line or Nonvisible Boundary | | Outside Subject Area | |
| Perennial Stream | Tumbling Cr | Inset Area | A1 |
| Intermittent Stream | Piney Cr | | |
| Mountain Peak or Hill | Mt. Baker | | |

Where state, county, and/or MCD/CCD boundaries coincide, the map shows the boundary symbol for only the highest-ranking of these boundaries. Where American Indian reservation and American Indian tribal subdivision boundaries coincide, the map shows only the American Indian reservation boundaries.

Entity names are followed by either their FIPS code or census code; parentheses indicate a census code.

1 'MCD*' indicates a false MCD. These are for Census Bureau use only.

2 The CCD and CDP boundaries represent statistical entities only and are not updated through the BAS.

3 Incorporated place name color corresponds to the incorporated place fill color.

Due to space limitations, some road names, along with other feature and geography names on the map, may not be shown.

The Census Bureau stores primary and alternate road names, but only primary road names are used to label the roads on these maps.

**SUBJECT AREA COUNTIES ON MAP SHEET**
12083 Marion

Key to Adjacent Sheets

| | | |
|---|---|---|
| 1 | | |
| 3 | 4 | |
| 6 | 7 | |

Sheet Location within Entity

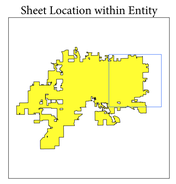

Sheet 4 of 7 PARENT sheets
Total Sheets: 8 (Index 1; Parent 7; Inset 0)

NAME: Ocala city (50750)
ENTITY TYPE: Incorporated Place
ST: Florida (12)
CO: Marion (083)

INDEX OR PARENT SHEET #: 004
INSET SHEET #: 000000

2020 INCORPORATED PLACE REF MAP (PARENT)

5330112000507500040000 00

All legal boundaries and names are as reported through the 2020 Boundary and Annexation Survey (BAS) and Boundary Validation Program (BVP). The boundaries shown on this map are for Census Bureau statistical data collection and tabulation purposes only; their depiction and designation for statistical purposes does not constitute a determination of jurisdictional authority or rights of ownership or entitlement.

Data Source: U.S. Census Bureau's MAF/TIGER database (TAB20), November 2020
Created by Geography Division: December 11, 2020

U.S. DEPARTMENT OF COMMERCE U.S. Census Bureau

Projection: Albers Equal Area Conic
Datum: NAD 83
Spheroid: GRS 80
1st Standard Parallel: 25 29 46
2nd Standard Parallel: 29 53 54
Central Meridian: -83 48 17
Latitude of Projection's Origin: 24 23 45
False Easting: 0
False Northing: 0

0 0.3 0.6 0.9 1.2 1.5 Kilometers
0 0.2 0.4 0.6 0.8 1 Miles
The plotted map scale is 1:10,000

N W E S

**Boundary and Annexation Survey (BAS) ID: 11200050750**
**BAS Submission Deadline: March 1, 2021**

**PDF versions of the BAS maps are available at:**
**www.census.gov/programs-surveys/bas/geographies.html**

For more information, or to request additional maps, please email geo.bas@census.gov, call 1-800-972-5651, or visit www.census.gov/programs-surveys/bas.html.

United States Census Bureau

# GOVERNMENTAL UNIT REFERENCE MAP (2020): Ocala city, FL

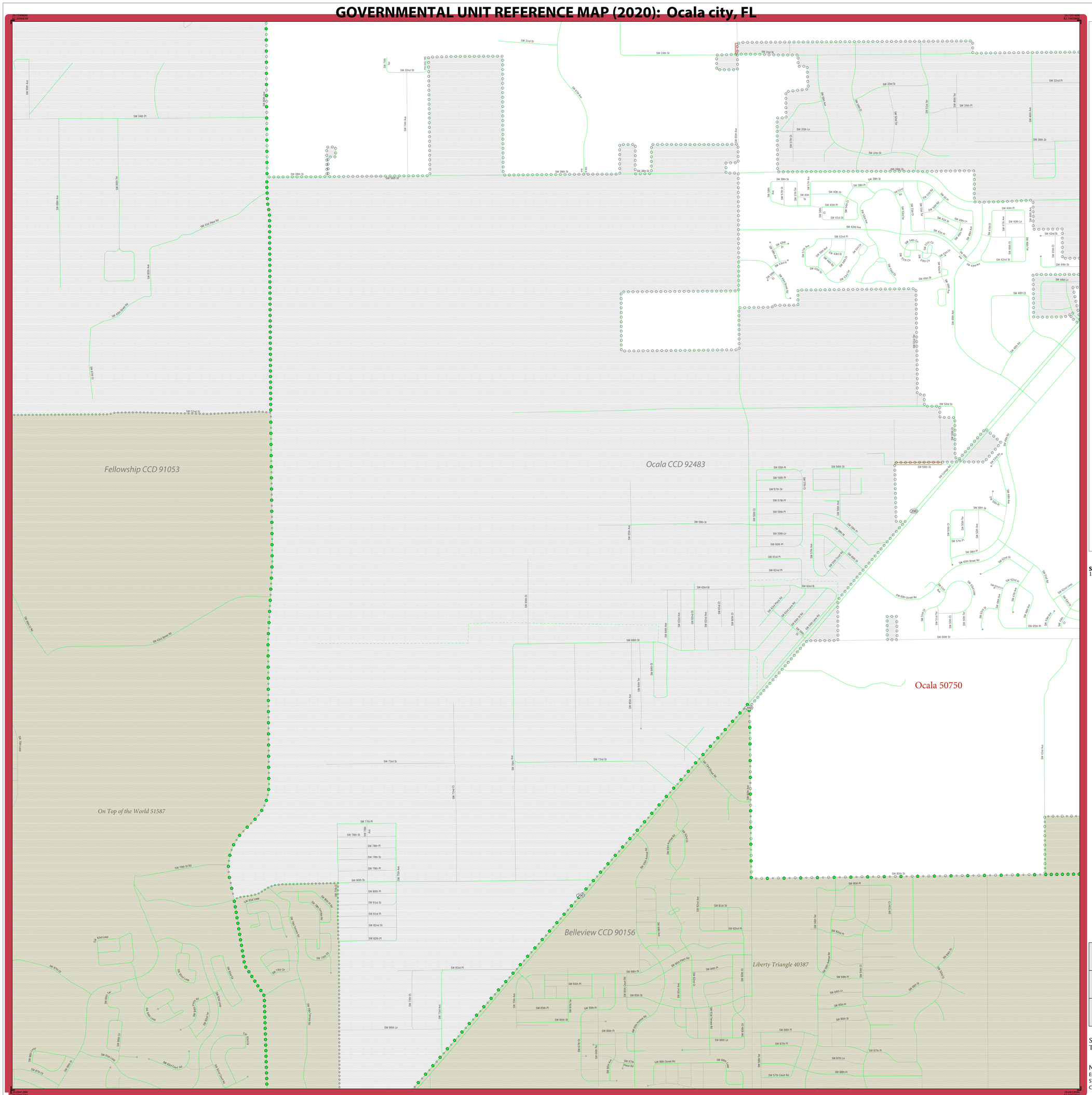


## LEGEND

| SYMBOL DESCRIPTION | SYMBOL | LABEL STYLE |
|---|---|---|
| Federal American Indian Reservation | | L'ANSE RESERVATION (TA 1880) |
| Off-Reservation Trust Land | | T1880 |
| American Indian Tribal Subdivision | | SHONTO (620) |
| Alaska Native Regional Corporation (ANRC) | | *NANA ANRC 52120* |
| State (or statistically equivalent entity) | | NEW YORK 36 |
| County (or statistically equivalent entity) | | ERIE 029 |
| Minor Civil Division (MCD)[1] | | Lee town 41460 |
| Census County Division (CCD)[2] | | *Jemez CCD 91650* |
| Consolidated City | | MILFORD 47500 |
| Incorporated Place - Subject Area | | Rome 63418 |
| Incorporated Place - Other Area[3] | | Davis 18100 |
| Census Designated Place (CDP)[2] | | *Cochiti 16560* |

| DESCRIPTION | SYMBOL | DESCRIPTION | SYMBOL |
|---|---|---|---|
| Interstate | 10 | Water Body | Pleasant Lake |
| U.S. Highway | 2 | Swamp or Marsh | Okefenokee Swamp |
| State Highway | 4 | Glacier | Bering Glacier |
| Other Road | Marsh Ln | Airport, Airfield, or Helicopter Landing Pad | Oxnard Airport |
| Cul-de-sac | | College or University | Coll/Univ |
| Circle | | Military | Fort Belvoir |
| Geographic Offset or Corridor | | Prison or Juvenile Detention Center | P/JDC |
| 4WD Trail, Stairway, Alley, Walkway, or Ferry | | Cemetery | Powell Cmtry |
| Railroad | Southern RR | Golf Course | Pinehurst Glfcrs |
| Pipeline or Power Line | | National Park or Forest | Yosemite NP |
| Ridge or Fence | | Other Park | St Francis Park |
| Property Line or Nonvisible Boundary | | Outside Subject Area | |
| Perennial Stream | Tumbling Cr | Inset Area | A1 |
| Intermittent Stream | Piney Cr | | |
| Mountain Peak or Hill | Mt. Baker | | |

Where state, county, and/or MCD/CCD boundaries coincide, the map shows the boundary symbol for only the highest-ranking of these boundaries. Where American Indian reservation and American Indian tribal subdivision boundaries coincide, the map shows only the American Indian reservation boundaries.

Entity names are followed by either their FIPS code or census code; parentheses indicate a census code.

1 'MCD*' indicates a false MCD. These are for Census Bureau use only.

2 The CCD and CDP boundaries represent statistical entities only and are not updated through the BAS.

3 Incorporated place name color corresponds to the incorporated place fill color.

Due to space limitations, some road names, along with other feature and geography names on the map, may not be shown.

The Census Bureau stores primary and alternate road names, but only primary road names are used to label the roads on these maps.

**SUBJECT AREA COUNTIES ON MAP SHEET**
12083 Marion

Key to Adjacent Sheets

| | | |
|---|---|---|
| | 2 | 3 |
| | 5 | 6 |
| | | |

Sheet Location within Entity

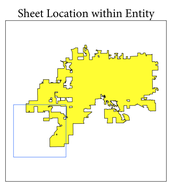

Sheet 5 of 7 PARENT sheets
Total Sheets: 8 (Index 1; Parent 7; Inset 0)

NAME: Ocala city (50750)
ENTITY TYPE: Incorporated Place
ST: Florida (12)
CO: Marion (083)

INDEX OR PARENT SHEET #: 005
INSET SHEET #: 000000

2020 INCORPORATED PLACE REF MAP (PARENT)
5330112000507500050000 0

All legal boundaries and names are as reported through the 2020 Boundary and Annexation Survey (BAS) and Boundary Validation Program (BVP). The boundaries shown on this map are for Census Bureau statistical data collection and tabulation purposes only; their depiction and designation for statistical purposes does not constitute a determination of jurisdictional authority or rights of ownership or entitlement.

Data Source: U.S. Census Bureau's MAF/TIGER database (TAB20), November 2020
Created by Geography Division: December 11, 2020

U.S. DEPARTMENT OF COMMERCE U.S. Census Bureau

Projection: Albers Equal Area Conic
Datum: NAD 83
Spheroid: GRS 80
1st Standard Parallel: 25 29 46
2nd Standard Parallel: 29 53 54
Central Meridian: -83 48 17
Latitude of Projection's Origin: 24 23 45
False Easting: 0
False Northing: 0

0 0.3 0.6 0.9 1.2 1.5 Kilometers
0 0.2 0.4 0.6 0.8 1 Miles
The plotted map scale is 1:10,000

N W E S

**Boundary and Annexation Survey (BAS) ID: 11200050750**
**BAS Submission Deadline: March 1, 2021**

**PDF versions of the BAS maps are available at:**
**www.census.gov/programs-surveys/bas/geographies.html**

For more information, or to request additional maps, please email geo.bas@census.gov, call 1-800-972-5651, or visit www.census.gov/programs-surveys/bas.html.

United States Census Bureau

# GOVERNMENTAL UNIT REFERENCE MAP (2020): Ocala city, FL

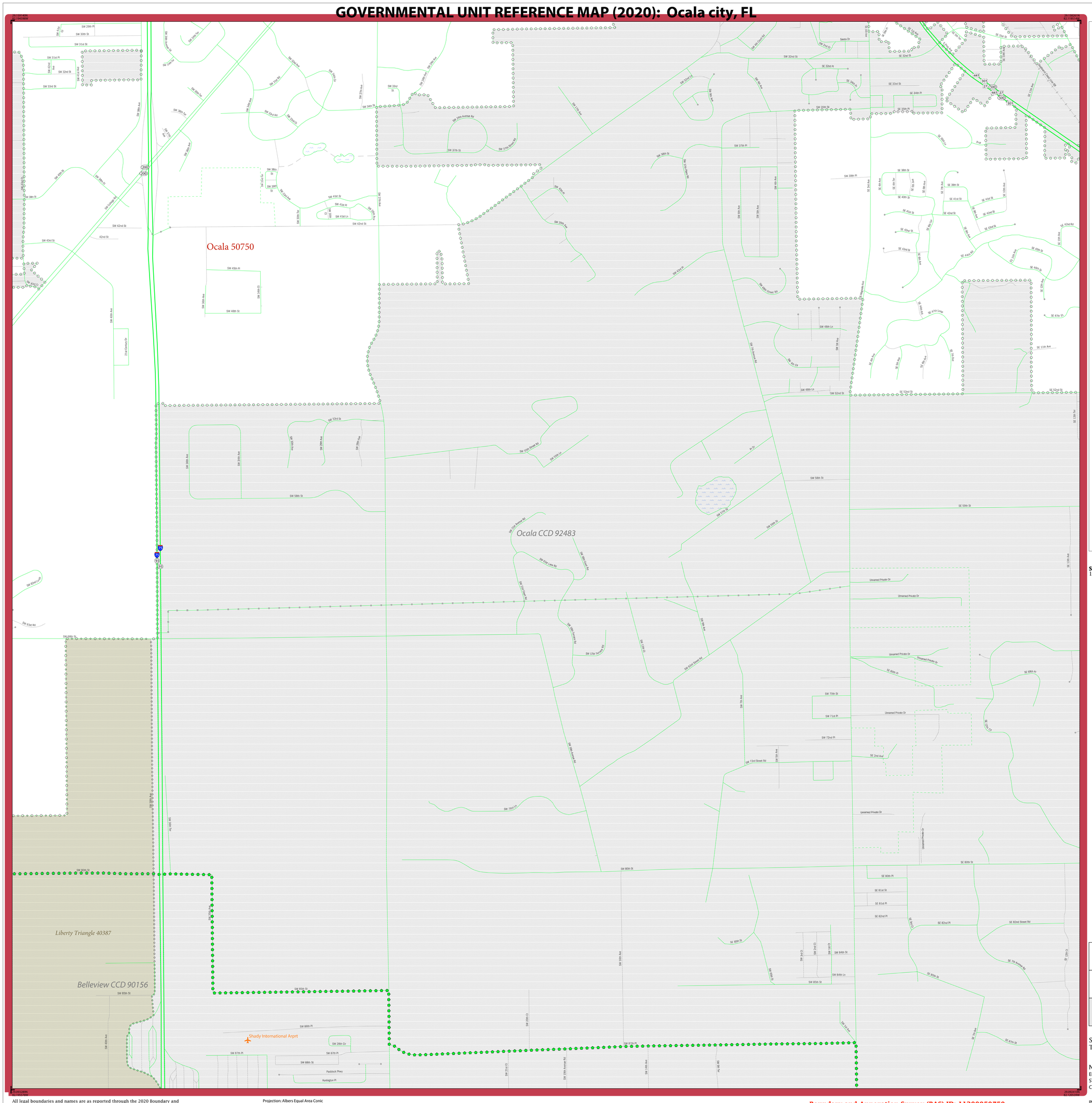


## LEGEND

| SYMBOL DESCRIPTION | SYMBOL | LABEL STYLE |
|---|---|---|
| Federal American Indian Reservation | | L'ANSE RESERVATION (TA 1880) |
| Off-Reservation Trust Land | | T1880 |
| American Indian Tribal Subdivision | | SHONTO (620) |
| Alaska Native Regional Corporation (ANRC) | | *NANA ANRC 52120* |
| State (or statistically equivalent entity) | | NEW YORK 36 |
| County (or statistically equivalent entity) | | ERIE 029 |
| Minor Civil Division (MCD)[1] | | Lee town 41460 |
| Census County Division (CCD)[2] | | *Jemez CCD 91650* |
| Consolidated City | | MILFORD 47500 |
| Incorporated Place - Subject Area | | Rome 63418 |
| Incorporated Place - Other Area[3] | | Davis 18100 |
| Census Designated Place (CDP)[2] | | *Cochiti 16560* |

| DESCRIPTION | SYMBOL | DESCRIPTION | SYMBOL |
|---|---|---|---|
| Interstate | 10 | Water Body | Pleasant Lake |
| U.S. Highway | 2 | Swamp or Marsh | Okefenokee Swamp |
| State Highway | 4 | Glacier | Bering Glacier |
| Other Road | Marsh Ln | Airport, Airfield, or Helicopter Landing Pad | Oxnard Airport |
| Cul-de-sac | | College or University | Coll/Univ |
| Circle | | Military | Fort Belvoir |
| Geographic Offset or Corridor | | Prison or Juvenile Detention Center | P/JDC |
| 4WD Trail, Stairway, Alley, Walkway, or Ferry | | Cemetery | Powell Cmtry |
| Railroad | Southern RR | Golf Course | Pinehurst Glfcrs |
| Pipeline or Power Line | | National Park or Forest | Yosemite NP |
| Ridge or Fence | | Other Park | St Francis Park |
| Property Line or Nonvisible Boundary | | Outside Subject Area | |
| Perennial Stream | Tumbling Cr | Inset Area | A1 |
| Intermittent Stream | Piney Cr | | |
| Mountain Peak or Hill | Mt. Baker | | |

Where state, county, and/or MCD/CCD boundaries coincide, the map shows the boundary symbol for only the highest-ranking of these boundaries. Where American Indian reservation and American Indian tribal subdivision boundaries coincide, the map shows only the American Indian reservation boundaries.

Entity names are followed by either their FIPS code or census code; parentheses indicate a census code.

1 'MCD*' indicates a false MCD. These are for Census Bureau use only.

2 The CCD and CDP boundaries represent statistical entities only and are not updated through the BAS.

3 Incorporated place name color corresponds to the incorporated place fill color.

Due to space limitations, some road names, along with other feature and geography names on the map, may not be shown.

The Census Bureau stores primary and alternate road names, but only primary road names are used to label the roads on these maps.

**SUBJECT AREA COUNTIES ON MAP SHEET**
12083 Marion

Key to Adjacent Sheets

| | | |
|---|---|---|
| 2 | 3 | 4 |
| 5 | 6 | 7 |
| | | |

Sheet Location within Entity

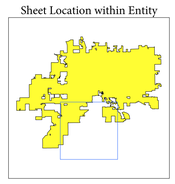

Sheet 6 of 7 PARENT sheets
Total Sheets: 8 (Index 1; Parent 7; Inset 0)

NAME: Ocala city (50750)
ENTITY TYPE: Incorporated Place
ST: Florida (12)
CO: Marion (083)

INDEX OR PARENT SHEET #: 006
INSET SHEET #: 000000

2020 INCORPORATED PLACE REF MAP (PARENT)

5330112000507500060000 00

All legal boundaries and names are as reported through the 2020 Boundary and Annexation Survey (BAS) and Boundary Validation Program (BVP). The boundaries shown on this map are for Census Bureau statistical data collection and tabulation purposes only; their depiction and designation for statistical purposes does not constitute a determination of jurisdictional authority or rights of ownership or entitlement.

Data Source: U.S. Census Bureau's MAF/TIGER database (TAB20), November 2020
Created by Geography Division: December 11, 2020

U.S. DEPARTMENT OF COMMERCE U.S. Census Bureau

Projection: Albers Equal Area Conic
Datum: NAD 83
Spheroid: GRS 80
1st Standard Parallel: 25 29 46
2nd Standard Parallel: 29 53 54
Central Meridian: -83 48 17
Latitude of Projection's Origin: 24 23 45
False Easting: 0
False Northing: 0

0 0.3 0.6 0.9 1.2 1.5 Kilometers
0 0.2 0.4 0.6 0.8 1 Miles
The plotted map scale is 1:10,000

N W E S

**Boundary and Annexation Survey (BAS) ID: 11200050750**
**BAS Submission Deadline: March 1, 2021**

**PDF versions of the BAS maps are available at:**
**www.census.gov/programs-surveys/bas/geographies.html**

For more information, or to request additional maps, please email geo.bas@census.gov, call 1-800-972-5651, or visit www.census.gov/programs-surveys/bas.html.

# GOVERNMENTAL UNIT REFERENCE MAP (2020): Ocala city, FL

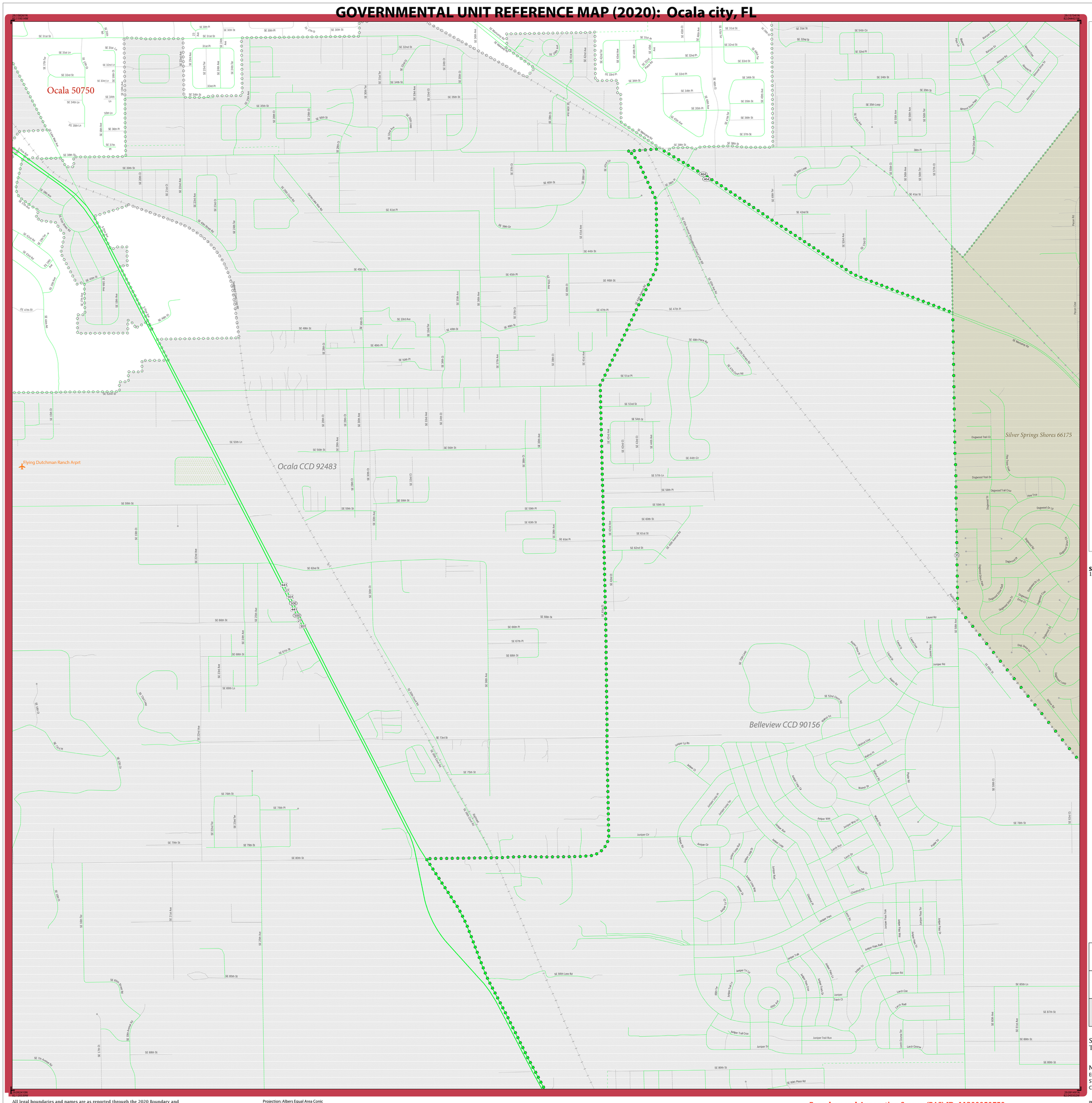


## LEGEND

| SYMBOL DESCRIPTION | SYMBOL | LABEL STYLE |
|---|---|---|
| Federal American Indian Reservation | | L'ANSE RESERVATION (TA 1880) |
| Off-Reservation Trust Land | | T1880 |
| American Indian Tribal Subdivision | | SHONTO (620) |
| Alaska Native Regional Corporation (ANRC) | | NANA ANRC 52120 |
| State (or statistically equivalent entity) | | NEW YORK 36 |
| County (or statistically equivalent entity) | | ERIE 029 |
| Minor Civil Division (MCD)[1] | | Lee town 41460 |
| Census County Division (CCD)[2] | | Jemez CCD 91650 |
| Consolidated City | | MILFORD 47500 |
| Incorporated Place - Subject Area | | Rome 63418 |
| Incorporated Place - Other Area[3] | | Davis 18100 |
| Census Designated Place (CDP)[2] | | Cochiti 16560 |

| DESCRIPTION | SYMBOL |
|---|---|
| Interstate | 10 |
| U.S. Highway | 2 |
| State Highway | 4 |
| Other Road | Marsh Ln |
| Cul-de-sac | |
| Circle | |
| Geographic Offset or Corridor | |
| 4WD Trail, Stairway, Alley, Walkway, or Ferry | |
| Railroad | Southern RR |
| Pipeline or Power Line | |
| Ridge or Fence | |
| Property Line or Nonvisible Boundary | |
| Perennial Stream | Tumbling Cr |
| Intermittent Stream | Piney Cr |
| Mountain Peak or Hill | Mt. Baker |

| DESCRIPTION | SYMBOL |
|---|---|
| Water Body | Pleasant Lake |
| Swamp or Marsh | Okefenokee Swamp |
| Glacier | Bering Glacier |
| Airport, Airfield, or Helicopter Landing Pad | Oxnard Airport |
| College or University | Coll/Univ |
| Military | Fort Belvoir |
| Prison or Juvenile Detention Center | P/JDC |
| Cemetery | Powell Cmtry |
| Golf Course | Pinehurst GlfCrs |
| National Park or Forest | Yosemite NP |
| Other Park | St Francis Park |
| Outside Subject Area | |
| Inset Area | A1 |

Where state, county, and/or MCD/CCD boundaries coincide, the map shows the boundary symbol for only the highest-ranking of these boundaries. Where American Indian reservation and American Indian tribal subdivision boundaries coincide, the map shows only the American Indian reservation boundaries.

Entity names are followed by either their FIPS code or census code; parentheses indicate a census code.

1 'MCD*' indicates a false MCD. These are for Census Bureau use only.

2 The CCD and CDP boundaries represent statistical entities only and are not updated through the BAS.

3 Incorporated place name color corresponds to the incorporated place fill color.

Due to space limitations, some road names, along with other feature and geography names on the map, may not be shown.

The Census Bureau stores primary and alternate road names, but only primary road names are used to label the roads on these maps.

**SUBJECT AREA COUNTIES ON MAP SHEET**
12083 Marion

Key to Adjacent Sheets

| | | |
|---|---|---|
| 3 | 4 | |
| 6 | 7 | |
| | | |

Sheet Location within Entity

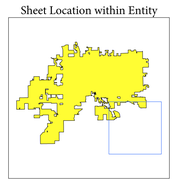

Sheet 7 of 7 PARENT sheets
Total Sheets: 8 (Index 1; Parent 7; Inset 0)

NAME: Ocala city (50750)
ENTITY TYPE: Incorporated Place
ST: Florida (12)
CO: Marion (083)

INDEX OR PARENT SHEET #: 007
INSET SHEET #: 000000

2020 INCORPORATED PLACE REF MAP (PARENT)

5330112000507500700000

All legal boundaries and names are as reported through the 2020 Boundary and Annexation Survey (BAS) and Boundary Validation Program (BVP). The boundaries shown on this map are for Census Bureau statistical data collection and tabulation purposes only; their depiction and designation for statistical purposes does not constitute a determination of jurisdictional authority or rights of ownership or entitlement.

Data Source: U.S. Census Bureau's MAF/TIGER database (TAB20), November 2020
Created by Geography Division: December 11, 2020

U.S. DEPARTMENT OF COMMERCE U.S. Census Bureau

Projection: Albers Equal Area Conic
Datum: NAD 83
Spheroid: GRS 80
1st Standard Parallel: 25 29 46
2nd Standard Parallel: 29 53 54
Central Meridian: -83 48 17
Latitude of Projection's Origin: 24 23 45
False Easting: 0
False Northing: 0

0 0.3 0.6 0.9 1.2 1.5 Kilometers
0 0.2 0.4 0.6 0.8 1 Miles
The plotted map scale is 1:10,000

N W E S

**Boundary and Annexation Survey (BAS) ID: 11200050750**
**BAS Submission Deadline: March 1, 2021**

**PDF versions of the BAS maps are available at:**
**www.census.gov/programs-surveys/bas/geographies.html**

For more information, or to request additional maps, please email geo.bas@census.gov, call 1-800-972-5651, or visit www.census.gov/programs-surveys/bas.html.