GOVERNMENTAL UNIT REFERENCE MAP (2020): Orange City city, FL

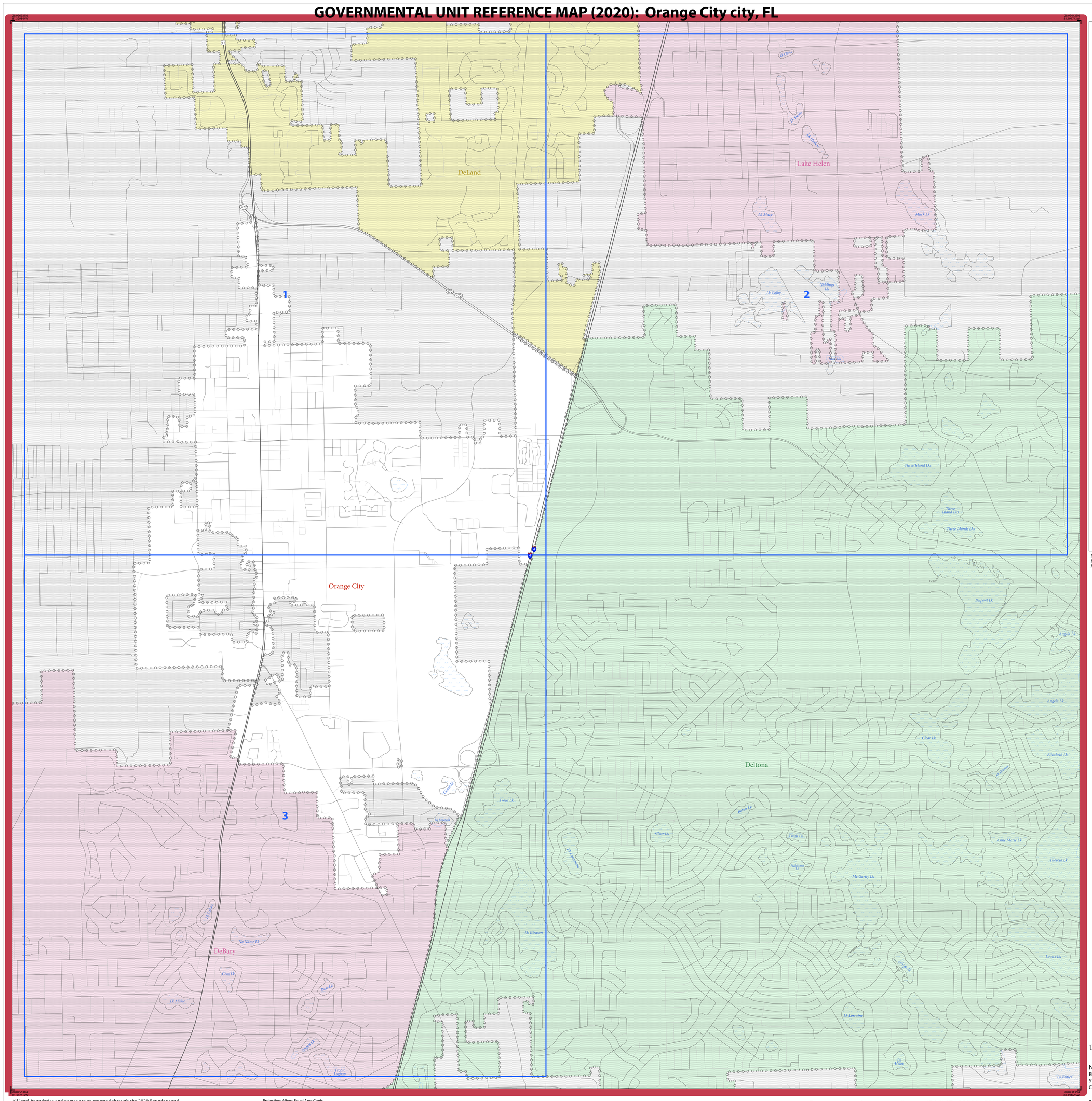
DeLand
Lake Helen
Orange City
DeBary
Deltona
1
2
3
472
Lk Colby
Gaddings Lk
Muck Lk
Lk Macy
Three Island Lks
Dupont Lk
Angela Lk
Clear Lk
Elizabeth Lk
Anne Marie Lk
Theresa Lk
Mc Garity Lk
Lk Gleason
Lk Lorraine
Lk Heley
Lk Butler
Lk Louise
Lk Emerald
Troutt Lk
No Name Lk
Gem Lk
Lk Marie
Tropic Lagoon
Tyroll Lk
Poinsettia Lk
Lk Lawrence
Lk Shore
Lk Helen
Lk Macy
Lk Colby
Lk Louise
Lk Butler
Lk Heley
Lk Lorraine
Lk Gleason
Lk Emerald
Lk Marie
Lk Shore
No Name Lk
Gem Lk
Tropic Lagoon
Troutt Lk
Clear Lk
Tyroll Lk
Poinsettia Lk
Mc Garity Lk
Anne Marie Lk
Theresa Lk
Elizabeth Lk
Angela Lk
Dupont Lk
Three Islands Lks
Muck Lk
Gaddings Lk

GOVERNMENTAL UNIT REFERENCE MAP (2020): Orange City city, FL

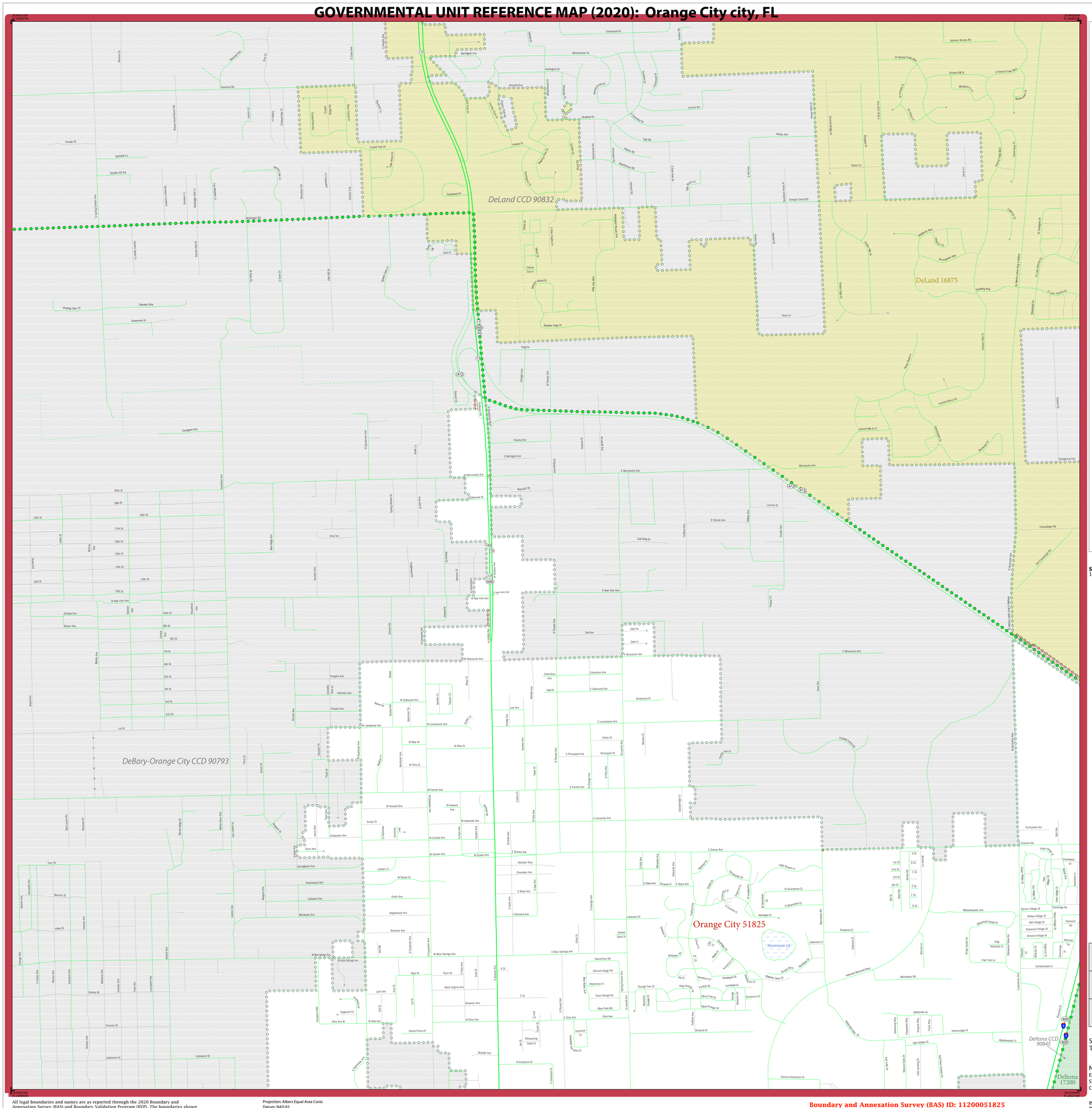

LEGEND

SYMBOL DESCRIPTION	SYMBOL	LABEL STYLE
Federal American Indian Reservation		L'ANSE RESERVATION (TA 1880)
Off-Reservation Trust Land		T1880
American Indian Tribal Subdivision		SHONTO (620)
Alaska Native Regional Corporation (ANRC)		*NANA ANRC 52120*
State (or statistically equivalent entity)		NEW YORK 36
County (or statistically equivalent entity)		ERIE 029
Minor Civil Division (MCD)[1]		Lee town 41460
Census County Division (CCD)[2]		*Jemez CCD 91650*
Consolidated City		MILFORD 47500
Incorporated Place - Subject Area		Rome 63418
Incorporated Place - Other Area[3]		Davis 18100
Census Designated Place (CDP)[2]		*Cochiti 16560*

DESCRIPTION	SYMBOL	DESCRIPTION	SYMBOL
Interstate	10	Water Body	Pleasant Lake
U.S. Highway	2	Swamp or Marsh	Okefenokee Swamp
State Highway	4	Glacier	Bering Glacier
Other Road	Marsh Ln	Airport, Airfield, or Helicopter Landing Pad	Oxnard Airport
Cul-de-sac		College or University	Coll/Univ
Circle		Military	Fort Belvoir
Geographic Offset or Corridor		Prison or Juvenile Detention Center	P/JDC
4WD Trail, Stairway, Alley, Walkway, or Ferry		Cemetery	Powell Cmtry
Railroad	Southern RR	Golf Course	Pinehurst Glfcrs
Pipeline or Power Line		National Park or Forest	Yosemite NP
Ridge or Fence		Other Park	St Francis Park
Property Line or Nonvisible Boundary		Outside Subject Area	
Perennial Stream	Tumbling Cr	Inset Area	A1
Intermittent Stream	Piney Cr		
Mountain Peak or Hill	Mt. Baker		

Where state, county, and/or MCD/CCD boundaries coincide, the map shows the boundary symbol for only the highest-ranking of these boundaries. Where American Indian reservation and American Indian tribal subdivision boundaries coincide, the map shows only the American Indian reservation boundaries.

Entity names are followed by either their FIPS code or census code; parentheses indicate a census code.

1 'MCD*' indicates a false MCD. These are for Census Bureau use only.

2 The CCD and CDP boundaries represent statistical entities only and are not updated through the BAS.

3 Incorporated place name color corresponds to the incorporated place fill color.

Due to space limitations, some road names, along with other feature and geography names on the map, may not be shown.

The Census Bureau stores primary and alternate road names, but only primary road names are used to label the roads on these maps.

SUBJECT AREA COUNTIES ON MAP SHEET
121127 Volusia

Key to Adjacent Sheets

	1	2
	3	

Sheet Location within Entity

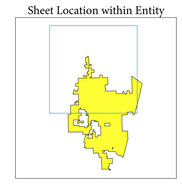

Sheet 1 of 3 PARENT sheets
Total Sheets: 4 (Index 1; Parent 3; Inset 0)

NAME: Orange City city (51825)
ENTITY TYPE: Incorporated Place
ST: Florida (12)
CO: Volusia (127)

INDEX OR PARENT SHEET #: 001
INSET SHEET #: 000000

2020 INCORPORATED PLACE REF MAP (PARENT)

53301120005182500100000 0

All legal boundaries and names are as reported through the 2020 Boundary and Annexation Survey (BAS) and Boundary Validation Program (BVP). The boundaries shown on this map are for Census Bureau statistical data collection and tabulation purposes only; their depiction and designation for statistical purposes does not constitute a determination of jurisdictional authority or rights of ownership or entitlement.

Data Source: U.S. Census Bureau's MAF/TIGER database (TAB20), November 2020
Created by Geography Division: December 11, 2020

U.S. DEPARTMENT OF COMMERCE U.S. Census Bureau

Projection: Albers Equal Area Conic
Datum: NAD 83
Spheroid: GRS 80
1st Standard Parallel: 25 29 46
2nd Standard Parallel: 29 53 54
Central Meridian: -83 48 17
Latitude of Projection's Origin: 24 23 45
False Easting: 0
False Northing: 0

0 0.2 0.4 0.6 0.8 1 Kilometers
0 0.1 0.2 0.3 0.4 0.5 Miles
The plotted map scale is 1:9,000

N W E S

Boundary and Annexation Survey (BAS) ID: 11200051825
BAS Submission Deadline: March 1, 2021

PDF versions of the BAS maps are available at:
www.census.gov/programs-surveys/bas/geographies.html

For more information, or to request additional maps, please email geo.bas@census.gov, call 1-800-972-5651, or visit www.census.gov/programs-surveys/bas.html.

United States Census Bureau

GOVERNMENTAL UNIT REFERENCE MAP (2020): Orange City city, FL

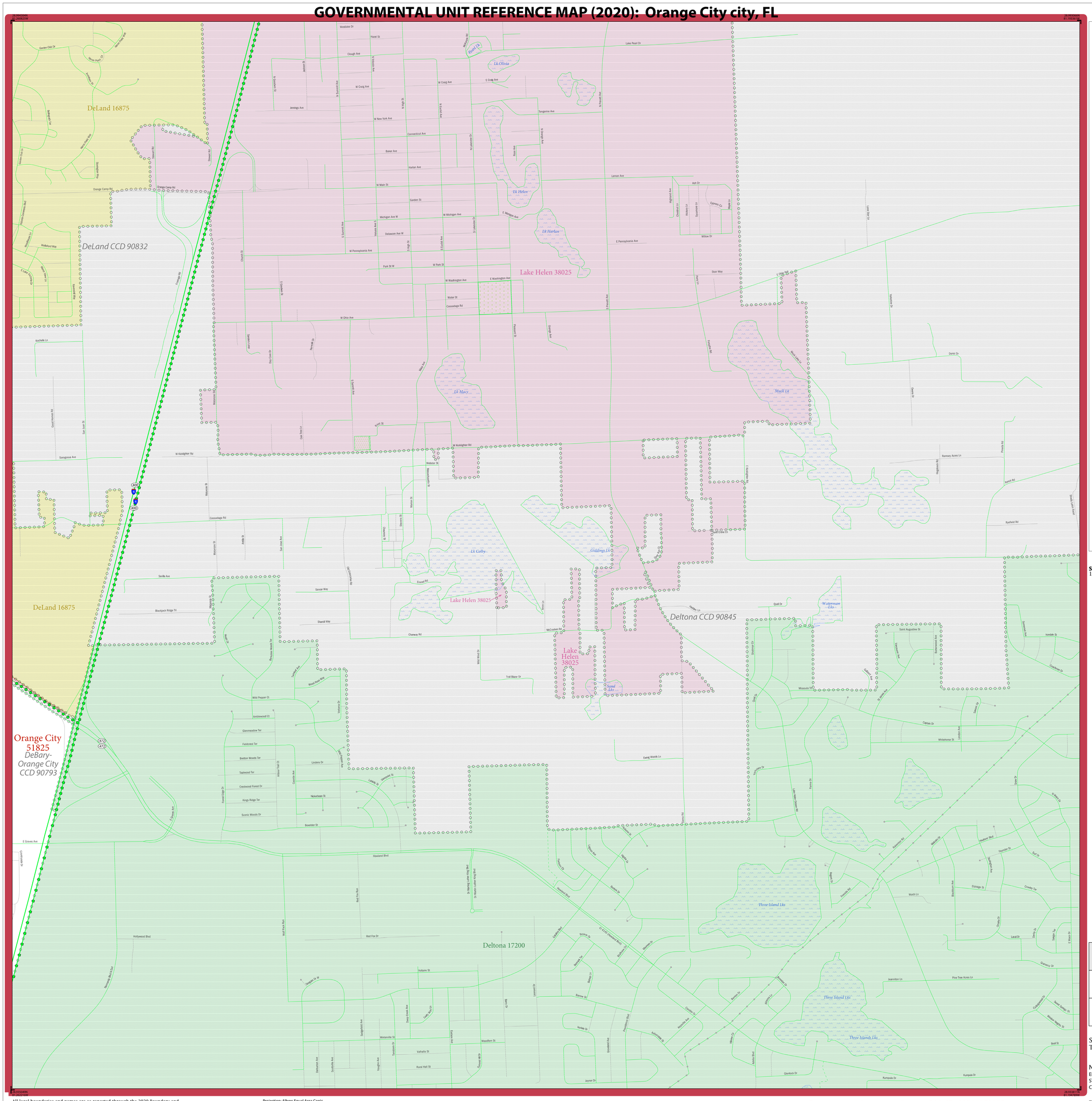
DeLand 16875
DeLand CCD 90832
Lake Helen 38025
Deltona CCD 90845
Deltona 17200
Orange City
51825
DeBary-
Orange City
CCD 90793
Lk Olivia
Lk Helen
Lk Harlan
Lk Macy
Mack Lk
Lk Colby
Giddings Lk
Three Island Lks
Waterman Lks
Pearl Dr
Lake Pearl Dr
Orange Camp Rd
W Main St
W Michigan Ave
W Pennsylvania Ave
W Park St
W Washington Ave
W Ohio Ave
W Kicklighter Rd
Cassadaga Rd
Howland Blvd
Hollywood Blvd
Red Fox Dr
Saint Augustine St
Missouri Ave
Deltona Blvd
Normandy Blvd
Doyle Rd
Saxon Blvd
Enterprise Rd
Dirksen Dr
Lake Helen Osteen Rd
Dr Martin Luther King Blvd
Dr Mary McLeod Bethune Blvd
Veterans Memorial Pkwy
Lake Beresford Blvd
Lake Winnemissett Dr
Lake Ashby Dr
Lake Dexter Dr
Lake Gertrude Dr
Lake Ola Dr
Lake Sylvia Dr
Lake Ann Dr
Lake Jennie Dr
Lake Minnie Dr
Lake Louisa Dr
Lake Beth Dr
Lake Bess Dr
Lake Ellen Dr
Lake Emma Dr
Lake Frances Dr
Lake Helen Dr
Lake Jessie Dr
Lake Lucy Dr
Lake Mary Dr
Lake Minnie Dr
Lake Pearl Dr
Lake Sylvia Dr
Lake Winnemissett Dr
Lake Ashby Dr
Lake Dexter Dr
Lake Gertrude Dr
Lake Ola Dr
Lake Ann Dr
Lake Jennie Dr
Lake Minnie Dr
Lake Louisa Dr
Lake Beth Dr
Lake Bess Dr
Lake Ellen Dr
Lake Emma Dr
Lake Frances Dr
Lake Helen Dr
Lake Jessie Dr
Lake Lucy Dr
Lake Mary

GOVERNMENTAL UNIT REFERENCE MAP (2020): Orange City city, FL

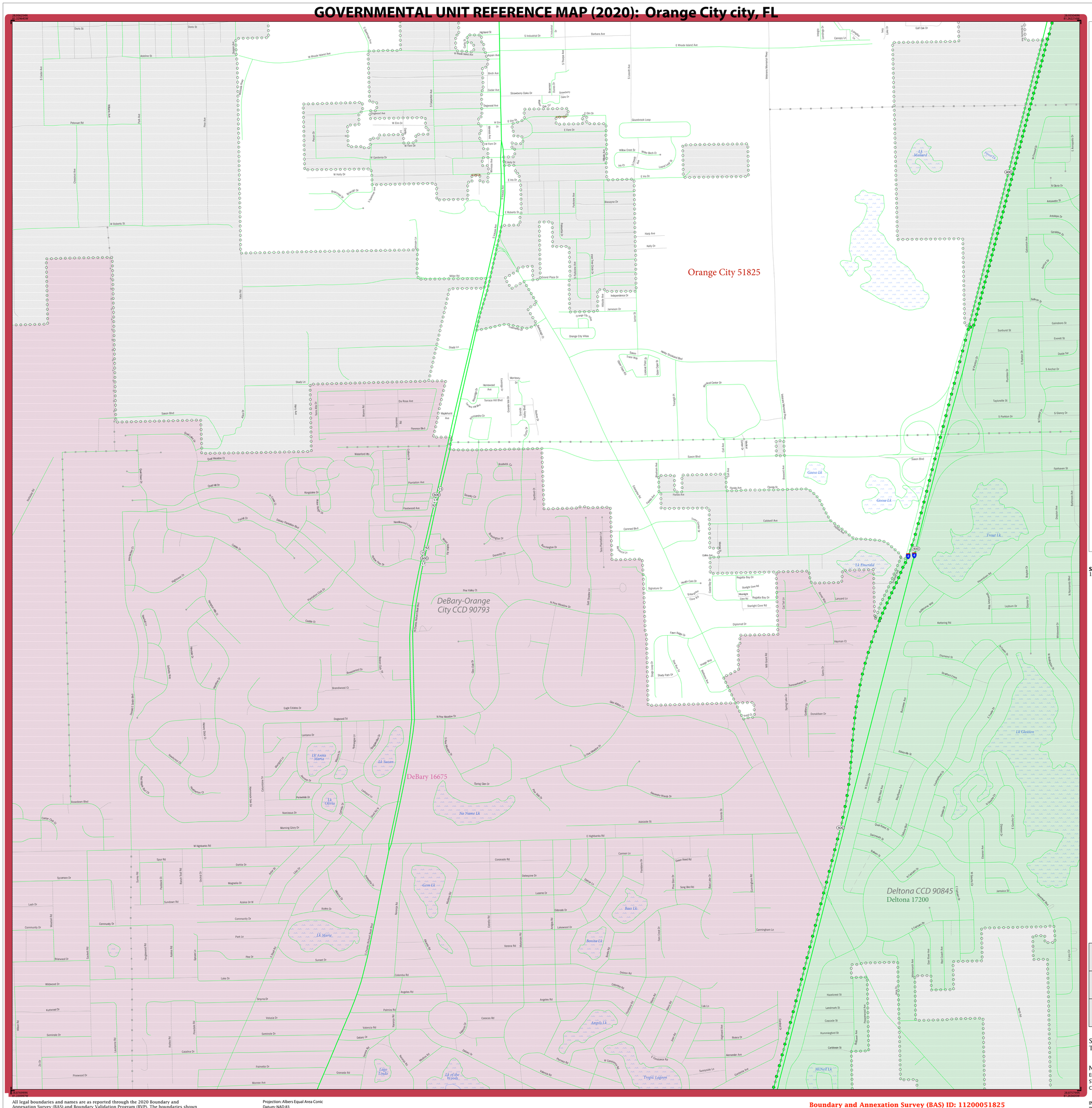
Orange City 51825
DeBary-Orange City CCD 90793
DeBary 16675
Deltona CCD 90845
Deltona 17200
Lk Mallard
Lk Emerald
Lk Anna Maria
Lk Susan
Lk Olivia
Na Name Lk
Lk Marie
Gem Lk
Bass Lk
Bonita Lk
Angela Lk
Lk of the Woods
Tropic Lagoon
Lk Gleason
Goose Lk
Trout Lk
Orange City Villas
S Industrial Dr
Barbara Ave
E Rhode Island Ave
W Rhode Island Ave
Saxon Blvd
Enterprise Rd
Veterans Memorial Pkwy
S Volusia Ave
S Orange Ave
S Peninsula Ave
S Dixie Ave
S Clara Ave
S Pine Ave
S Ridgewood Ave
S Nova Rd
S Clyde Morris Blvd
S Yonge St
S Williamson Blvd
S Nova Rd
S Atlantic Ave
S Peninsula Ave
S Dixie Ave
S Clara Ave
S Pine Ave
S Ridgewood Ave
S Nova Rd
S Clyde Morris Blvd
S Yonge St
S Williamson Blv