GOVERNMENTAL UNIT REFERENCE MAP (2020): Plant City city, FL

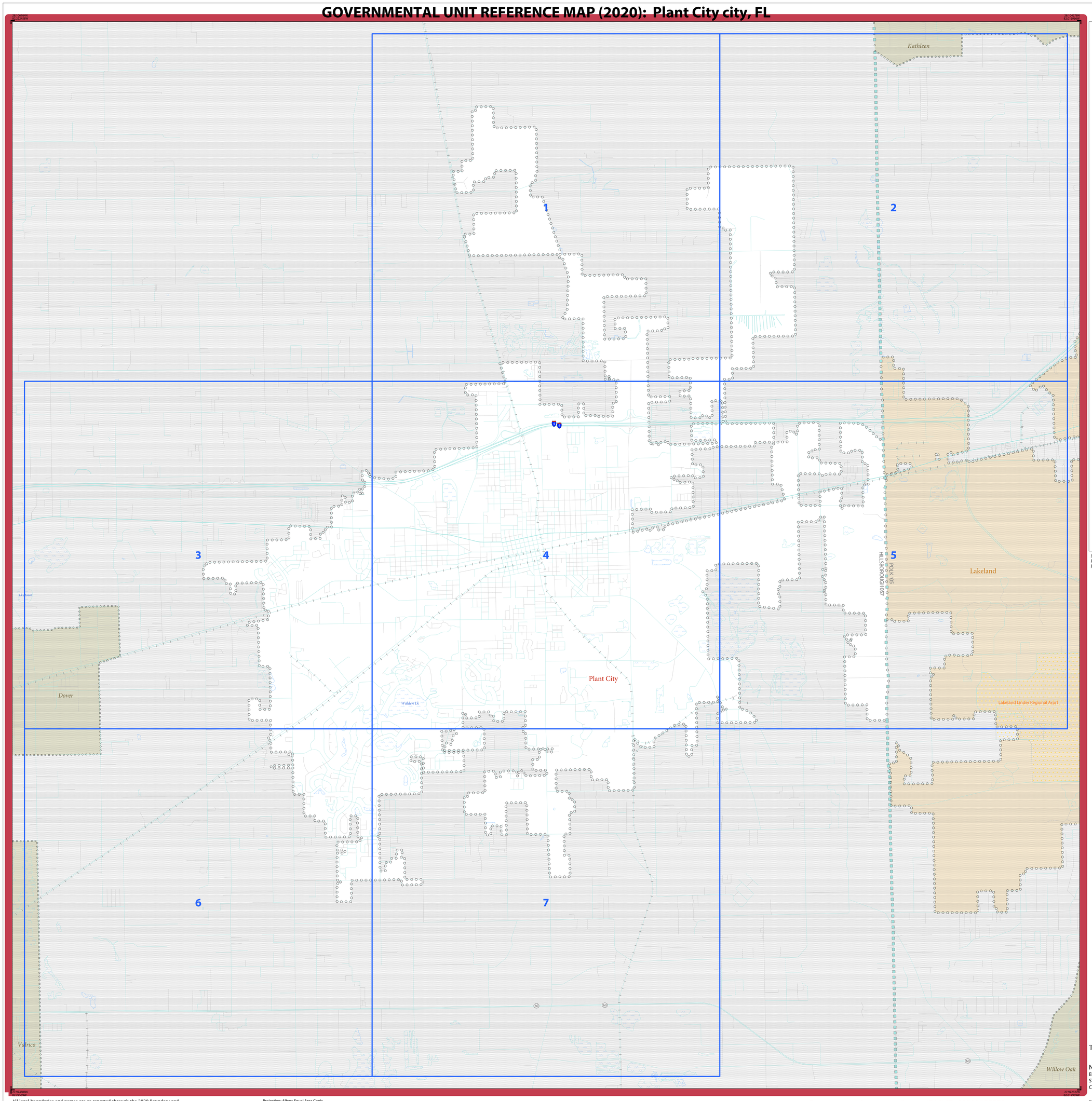

LEGEND

SYMBOL DESCRIPTION	SYMBOL	LABEL STYLE
Federal American Indian Reservation		L'ANSE RESERVATION (TA 1880)
Off-Reservation Trust Land		T1880
American Indian Tribal Subdivision		SHONTO (620)
Alaska Native Regional Corporation (ANRC)		NANA ANRC 52120
State (or statistically equivalent entity)		NEW YORK 36
County (or statistically equivalent entity)		ERIE 029
Minor Civil Division (MCD)[1]		Lee town 41460
Census County Division (CCD)[2]		Jemez CCD 91650
Consolidated City		MILFORD 47500
Incorporated Place - Subject Area		Rome 63418
Incorporated Place - Other Area[3]		Davis 18100
Census Designated Place (CDP)[2]		Cochiti 16560

DESCRIPTION	SYMBOL	DESCRIPTION	SYMBOL
Interstate	5	Water Body	Pleasant Lake
U.S. Highway	2	Swamp or Marsh	Okefenokee Swamp
State Highway	4	Glacier	Bering Glacier
Other Road	Marsh Ln	Airport, Airfield, or Helicopter Landing Pad	Oxnard Airport
Cul-de-sac		College or University	Coll/Univ
Circle		Military	Fort Belvoir
Geographic Offset or Corridor		Prison or Juvenile Detention Center	P/JDC
4WD Trail, Stairway, Alley, Walkway, or Ferry		Cemetery	Powell Cmtry
Railroad	Southern RR	Golf Course	Pinehurst Glfcrs
Pipeline or Power Line		National Park or Forest	Yosemite NP
Ridge or Fence		Other Park	St Francis Park
Property Line or Nonvisible Boundary		Outside Subject Area	
Perennial Stream	Tumbling Cr	Inset Area	A1
Intermittent Stream	Piney Cr		
Mountain Peak or Hill	Mt. Baker		

Where state, county, and/or MCD/CCD boundaries coincide, the map shows the boundary symbol for only the highest-ranking of these boundaries. Where American Indian reservation and American Indian tribal subdivision boundaries coincide, the map shows only the American Indian reservation boundaries.

Entity names are followed by either their FIPS code or census code; parentheses indicate a census code.

1 'MCD*' indicates a false MCD. These are for Census Bureau use only.

2 The CCD and CDP boundaries represent statistical entities only and are not updated through the BAS.

3 Incorporated place name color corresponds to the incorporated place fill color.

Due to space limitations, some road names, along with other feature and geography names on the map, may not be shown.

The Census Bureau stores primary and alternate road names, but only primary road names are used to label the roads on these maps.

Note: This index map sheet provides the map sheet configuration in relation to the subject entity. Due to scale limitations, map content may be simplified. Refer to parent and/or inset map sheets for detailed map content.

Total Sheets: 8 (Index 1; Parent 7; Inset 0)

NAME: Plant City city (57550)
ENTITY TYPE: Incorporated Place
ST: Florida (12)
CO: Hillsborough (057)

INDEX OR PARENT SHEET #: 000
INSET SHEET #: 000000

2020 INCORPORATED PLACE REF MAP (INDEX)

5330112000575500000000

All legal boundaries and names are as reported through the 2020 Boundary and Annexation Survey (BAS) and Boundary Validation Program (BVP). The boundaries shown on this map are for Census Bureau statistical data collection and tabulation purposes only; their depiction and designation for statistical purposes does not constitute a determination of jurisdictional authority or rights of ownership or entitlement.

Data Source: U.S. Census Bureau's MAF/TIGER database (TAB20), November 2020
Created by Geography Division: December 11, 2020

U.S. DEPARTMENT OF COMMERCE U.S. Census Bureau

Projection: Albers Equal Area Conic
Datum: NAD 83
Spheroid: GRS 80
1st Standard Parallel: 25 29 46
2nd Standard Parallel: 29 53 54
Central Meridian: -83 48 17
Latitude of Projection's Origin: 24 23 45
False Easting: 0
False Northing: 0

0 0.8 1.6 2.4 3.2 4 Kilometers
0 0.5 1 1.5 2 2.5 Miles
The plotted map scale is 1:27,635

N W E S

Boundary and Annexation Survey (BAS) ID: 11200057550
BAS Submission Deadline: March 1, 2021

PDF versions of the BAS maps are available at:
www.census.gov/programs-surveys/bas/geographies.html

For more information, or to request additional maps, please email geo.bas@census.gov, call 1-800-972-5651, or visit www.census.gov/programs-surveys/bas.html.

United States Census Bureau

GOVERNMENTAL UNIT REFERENCE MAP (2020): Plant City city, FL

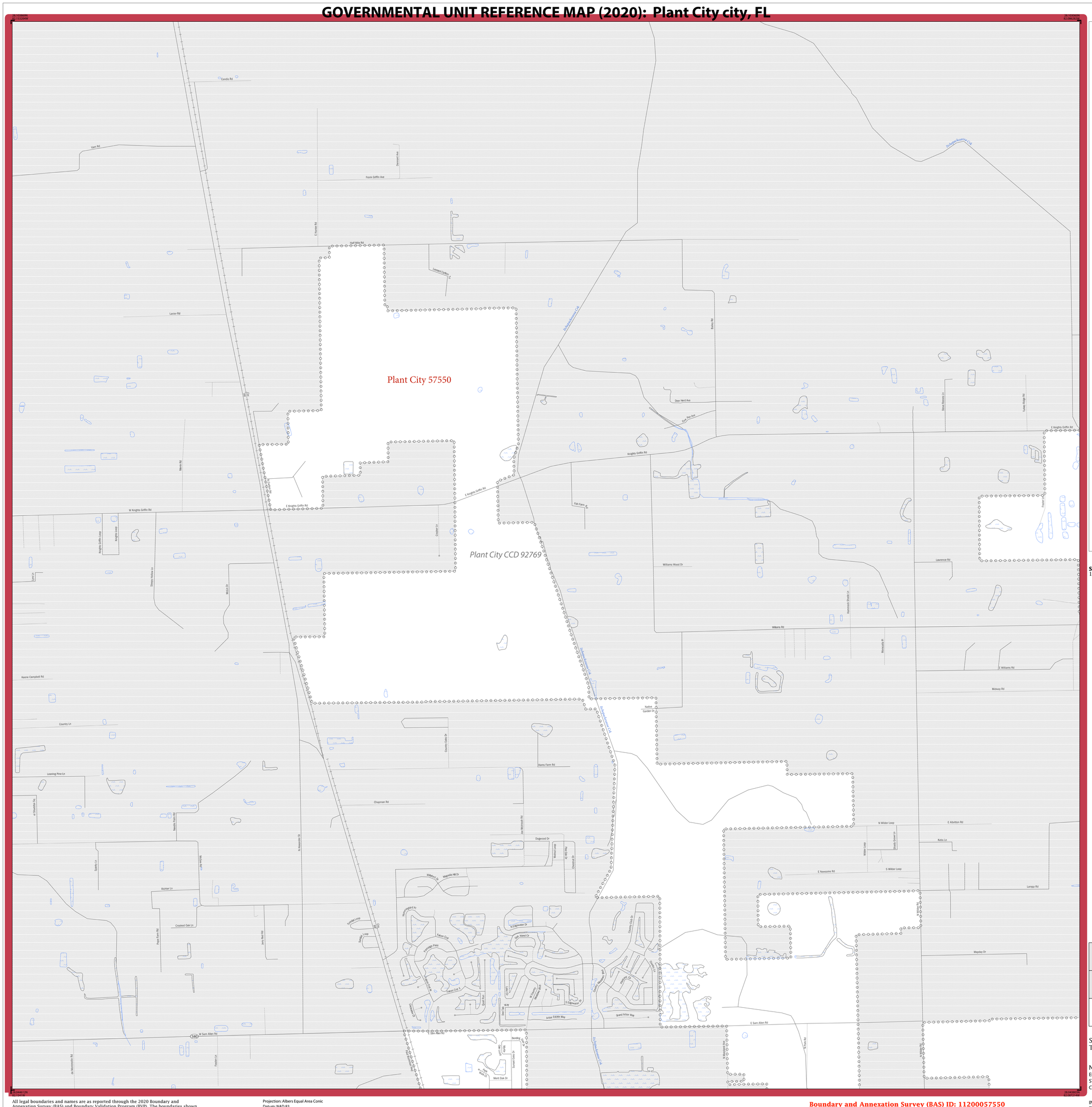
Plant City 57550
Plant City CCD 92769
Candis Rd
Vann Rd
Frank Griffin Ave
Half Mile Rd
Lanier Rd
Knights Griffin Rd
W Knights Griffin Rd
E Knights Griffin Rd
Williams Wood Dr
Williams Rd
Lawrence Rd
E Williams Rd
Midway Rd
Keene Campbell Rd
Country Ln
Leaning Pine Ln
Chapman Rd
Hams Farm Rd
Dogwood Dr
N Wilder Loop
E Albritton Rd
Kelso Ln
E Newsome Rd
S Wilder Loop
Lampo Rd
Mayday Dr
E Sam Allen Rd
W Sam Allen Rd
Richter Ln
Crooked Oak Ln
Peter Point Rd
Jim Red Rd
Sunset Loop
Sunset Ln
Wilbur Dr
Magnolia Hill Dr
N Edgewater Dr
Naird Cir
Falcon Crst
Falcon Crst E
Quail Run
Dove Run
Actor Exhibit Way
Grand Arbor Way
Bending
Mont Oak Dr
Sweet Gum Dr
Pine Bluff Rd
Hillsborough Cir
Hillsborough Cr
Hillsborough Rv
Hillsborough Cnl
Dear Herd Ave
Cliff Pear Bvd
Fish Farm Rd
Williams Wood Dr
Native Garden Dr
Country Oaks Dr
Chestnut Dr
Oldsley Oak Dr
Oldsley Manor Rd
Grant Dr
Dwight Dr
Ashley Dr
Ashley Cir
Ashley Ct
Ashley Pl
Ashley Ln
Ashley Way
Ashley Oak Ln
Ashley Oak Cir
Ashley Oak Ct
Ashley Oak Pl
Ashley Oak Way
Ashley Oak Loop
Ashley Oak Run
Ashley Oak Trl
Ashley Oak Xing
Ashley Oak Ln E
Ashley Oak Ln W
Ashley Oak Ln N
Ashley Oak Ln S
Ashley Oak Ln NE
Ashley Oak Ln NW
Ashley Oak Ln SE
Ashley Oak Ln SW
Ashley Oak Ln Loop
Ashley Oak Ln Run
Ashley Oak Ln Trl
Ashley Oak Ln Xing
Ashley Oak Ln Cir
Ashley Oak Ln Ct
Ashley Oak Ln Pl
Ashley Oak Ln Way

GOVERNMENTAL UNIT REFERENCE MAP (2020): Plant City city, FL

LEGEND

SYMBOL DESCRIPTION	SYMBOL	LABEL STYLE
Federal American Indian Reservation		L'ANSE RESERVATION (TA 1880)
Off-Reservation Trust Land		T1880
American Indian Tribal Subdivision		SHONTO (620)
Alaska Native Regional Corporation (ANRC)		NANA ANRC 52120
State (or statistically equivalent entity)		NEW YORK 36
County (or statistically equivalent entity)		ERIE 029
Minor Civil Division (MCD)[1]		Lee town 41460
Census County Division (CCD)[2]		Jemez CCD 91650
Consolidated City		MILFORD 47500
Incorporated Place - Subject Area		Rome 63418
Incorporated Place - Other Area[3]		Davis 18100
Census Designated Place (CDP)[2]		Cochiti 16560

DESCRIPTION	SYMBOL	DESCRIPTION	SYMBOL
Interstate	5	Water Body	Pleasant Lake
U.S. Highway	2	Swamp or Marsh	Okefenokee Swamp
State Highway	4	Glacier	Bering Glacier
Other Road	Marsh Ln	Airport, Airfield, or Helicopter Landing Pad	Oxnard Airport
Cul-de-sac		College or University	Coll/Univ
Circle		Military	Fort Belvoir
Geographic Offset or Corridor		Prison or Juvenile Detention Center	P/JDC
4WD Trail, Stairway, Alley, Walkway, or Ferry		Cemetery	Powell Cmtry
Railroad	Southern RR	Golf Course	Pinehurst Glfcrs
Pipeline or Power Line		National Park or Forest	Yosemite NP
Ridge or Fence		Other Park	St Francis Park
Property Line or Nonvisible Boundary		Outside Subject Area	
Perennial Stream	Tumbling Cr	Inset Area	A1
Intermittent Stream	Piney Cr		
Mountain Peak or Hill	Mt. Baker		

Where state, county, and/or MCD/CCD boundaries coincide, the map shows the boundary symbol for only the highest-ranking of these boundaries. Where American Indian reservation and American Indian tribal subdivision boundaries coincide, the map shows only the American Indian reservation boundaries.

Entity names are followed by either their FIPS code or census code; parentheses indicate a census code.

1 'MCD*' indicates a false MCD. These are for Census Bureau use only.

2 The CCD and CDP boundaries represent statistical entities only and are not updated through the BAS.

3 Incorporated place name color corresponds to the incorporated place fill color.

Due to space limitations, some road names, along with other feature and geography names on the map, may not be shown.

The Census Bureau stores primary and alternate road names, but only primary road names are used to label the roads on these maps.

SUBJECT AREA COUNTIES ON MAP SHEET
12057 Hillsborough

Key to Adjacent Sheets

1	2	
4	5	

Sheet Location within Entity

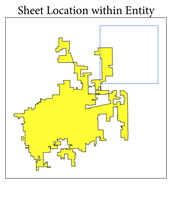

Sheet 2 of 7 PARENT sheets
Total Sheets: 8 (Index 1; Parent 7; Inset 0)

NAME: Plant City city (57550)
ENTITY TYPE: Incorporated Place
ST: Florida (12)
CO: Hillsborough (057)

INDEX OR PARENT SHEET #: 002
INSET SHEET #: 000000

2020 INCORPORATED PLACE REF MAP (PARENT)

5330112000575500020000 00

All legal boundaries and names are as reported through the 2020 Boundary and Annexation Survey (BAS) and Boundary Validation Program (BVP). The boundaries shown on this map are for Census Bureau statistical data collection and tabulation purposes only; their depiction and designation for statistical purposes does not constitute a determination of jurisdictional authority or rights of ownership or entitlement.

Data Source: U.S. Census Bureau's MAF/TIGER database (TAB20), November 2020
Created by Geography Division: December 11, 2020

U.S. DEPARTMENT OF COMMERCE U.S. Census Bureau

Projection: Albers Equal Area Conic
Datum: NAD 83
Spheroid: GRS 80
1st Standard Parallel: 25 29 46
2nd Standard Parallel: 29 53 54
Central Meridian: -83 48 17
Latitude of Projection's Origin: 24 23 45
False Easting: 0
False Northing: 0

0 0.2 0.4 0.6 0.8 1 Kilometers
0 0.1 0.2 0.3 0.4 0.5 Miles
The plotted map scale is 1:9,000

N W E S

Boundary and Annexation Survey (BAS) ID: 11200057550
BAS Submission Deadline: March 1, 2021

PDF versions of the BAS maps are available at:
www.census.gov/programs-surveys/bas/geographies.html

For more information, or to request additional maps, please email geo.bas@census.gov, call 1-800-972-5651, or visit www.census.gov/programs-surveys/bas.html.

GOVERNMENTAL UNIT REFERENCE MAP (2020): Plant City city, FL

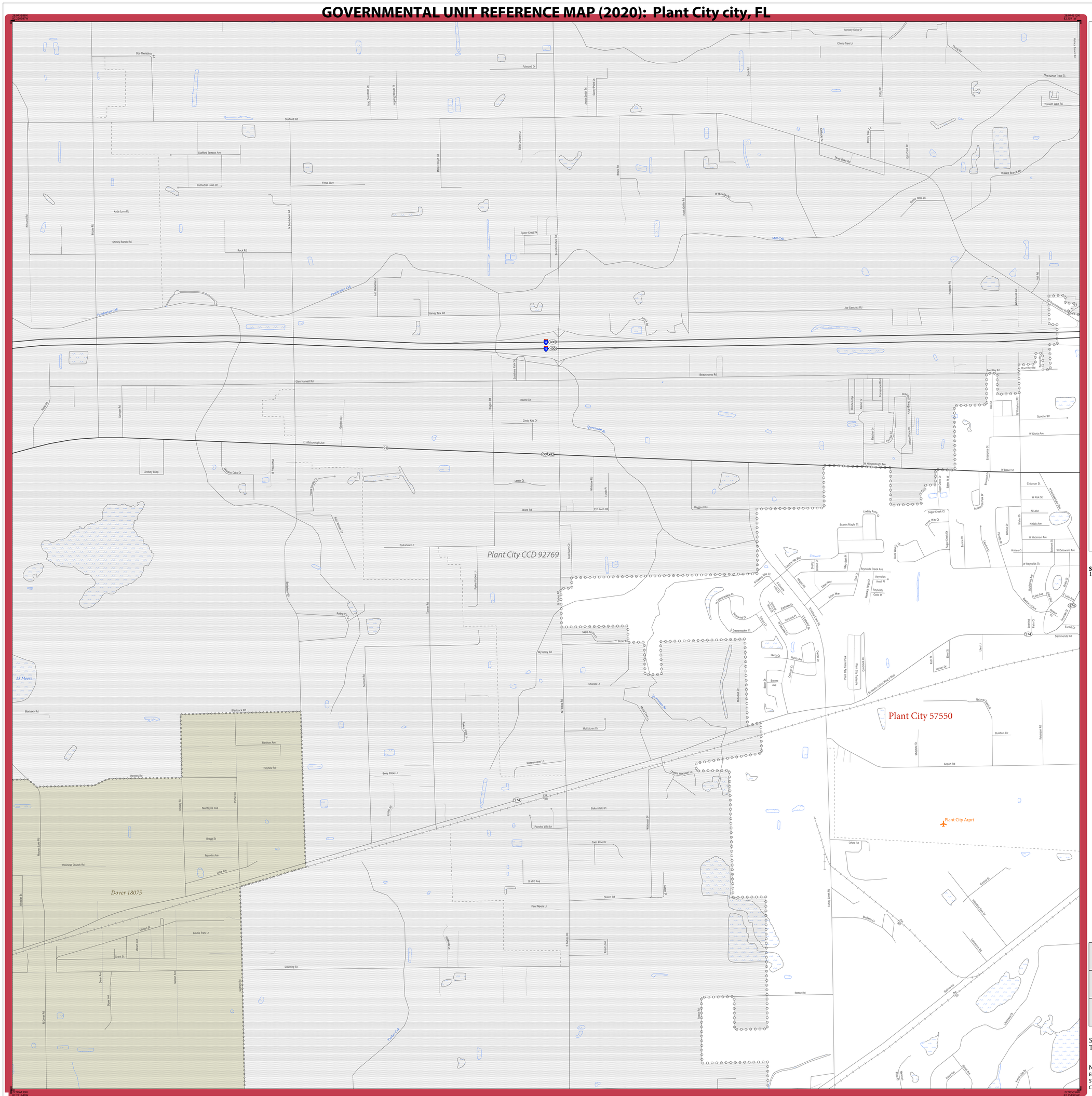
Plant City CCD 92769
Plant City 57550
Dover 18075
Plant City Arprt
Lk Moore
Mill Crk
Pumpkinhse Crk
Sprkmnsh Crk
Turkey Crk
Stafford Rd
Glen Harwell Rd
E Hillsborough Ave
W Hillsborough Ave
Beauchamp Rd
Keene Dr
Cindy Ray Dr
Lenior Ct
Ward Rd
C P Keen Rd
Haggard Rd
Parkdale Ln
Mayfair Oaks Dr
Lindsley Loop
Thonotosassa Rd
Turkey Creek Rd
Sydney Rd
Reece Rd
Downing St
Airport Rd
Sammonds Rd
Lakeland Ave
Blackjack Rd
Haynes Rd
Holiness Church Rd
Lake Ave
Franklin Ave
Bragg St
Montayne Ave
Lovitts Park Ln
Grant St
Clinton St
Dover Rd
N Dover Rd
Moses Lake Rd
Paul Myers Ln
Twin Pine Dr
Pancho Villa Ln
Bakersfield Pl
Shields Ln
Mull Acres Dr
Wallace Brandt Rd
Joe Sanchez Rd
Melody Oaks Dr
Cherry Tree Ln
Fulwood Dr
Cathedral Oaks Dr
Fresa Way
Katie Lynn Rd
Shirley Ranch Rd
Rock Rd
Harvey Tew Rd
Speer Crest Pk
Rosebrae Ave
Montgomery Rd
Robinson Rd
Wilmson Dr
Mayfair Dr
Mayfair Ln
Lakeland Dr
Lakeland Ln
Plant City Tower Park
Sydney Rd
Reynolds Creek Ave
Sugar Creek Ct
Scarlet Maple Ct
Lindsay Acres Ct
Chapman St
W Risk St
N Lake
N Oak Ave
W Hickman Ave
W Delaware Ave
W Reynolds St
W Baker St
Spooner Dr
W Gloria Ave
Boot Bay Rd
Oak St
N Wheelhouse Rd
Evergreen St
Bevington St
Rosemary St
Sugar Creek Dr
Baker St W
Creek Valley Dr
Eunice Dr
Lynn Ln
Walter Dr
Bonnie Dr
Walters Ct
Rosewood Ave
Lake Ave
E Lake Ave
Reynolds St
Euclid Dr
Lansing Park Ct
Lake Dr
Elmer St
Lake Ln
Jensen Dr
Beth Dr
Clarence Ln
Clarence St
Hutto Ave
Hutts Ct
Breece Ave
Bisson Dr
Bisson Ln
Mary Beth Pl
Elliott Rd
Elliott Way
Elliott Ln
Reynolds Creek Pl
Reynolds Knoll Pl
Reynolds Oaks Pl
Reynolds Creek Dr
Creek Valley Dr
Sugar Creek Ct
Crystal Way Ct
Sugar Creek Dr
Eunice Dr
Lynn Ln
Walter Dr
Bonnie Dr
Walters Ct
Rosewood Ave
Lake Ave
Lake Dr
E Lake Ave
Euclid Dr
Sammonds Rd
Lakeland Ave
Lake Ln
Elmer St
Jensen Dr
Beth Dr
Clarence Ln
Clarence St
Hutto Ave
Hutts Ct
Breece Ave
Bisson Dr
Bisson Ln
Plant City Tower Park
N Wilmson Dr
Clarence Ln
Dr Martin Luther King Jr Blvd
Natomar Ln
Builders Cir
Robinson Rd
Airport Rd
Mayfair St
Lykes Rd
Lakeland Dr
Wallace Drive Dr
Robinson Drive Dr
Clarence Dr
Sydney Rd
Reece Rd
Cattleman Dr
Sydney Rd
Mayfair Ln
Mayfair Dr
Mayfair Ave
Bevan Ave
Sweet Gum Dr
Twin Pine Dr
Pancho Villa Ln
Bakersfield Pl
Shields Ln
Mull Acres Dr
Wallace Brandt Rd
Joe Sanchez Rd
Melody Oaks Dr
Cherry Tree Ln
Fulwood Dr
Cathedral Oaks Dr
Fresa Way
Katie Lynn Rd
Shirley Ranch Rd
Rock Rd
Harvey Tew Rd
Speer Crest Pk
Rosebrae Ave
Montgomery Rd
Robinson Rd
Wilmson Dr
Mayfair Dr
Mayfair Ln
Lakeland Dr
Lakeland Ln
Plant City Tower Park
Sydney Rd
Reynolds Creek Ave
Sugar Creek Ct
Scarlet Maple Ct
Lindsay Acres Ct
Chapman St
W Risk St
N Lake
N Oak Ave
W Hickman Ave
W Delaware Ave
W Reynolds St
W Baker St
Spooner Dr
W Gloria Ave
Boot Bay Rd
Oak St
N Wheelhouse Rd
Evergreen St
Bevington St
Rosemary St
Sugar Creek Dr
Baker St W
Creek Valley Dr
Eunice Dr
Lynn Ln
Walter Dr
Bonnie Dr
Walters Ct
Rosewood Ave
Lake Ave
E Lake Ave
Reynolds St
Euclid Dr
Lansing Park Ct
Lake Dr
Elmer St
Lake Ln
Jensen Dr
Beth Dr
Clarence Ln
Clarence St
Hutto Ave
Hutts Ct
Breece Ave
Bisson Dr
Bisson Ln
Mary Beth Pl
Elliott Rd
Elliott Way
Elliott Ln
Reynolds Creek Pl
Reynolds Knoll Pl
Reynolds Oaks Pl
Reynolds Creek Dr
Creek Valley Dr
Sugar Creek Ct
Crystal Way Ct
Sugar Creek Dr
Eunice Dr
Lynn Ln
Walter Dr
Bonnie Dr
Walters Ct
Rosewood Ave
Lake Ave
E Lake Ave
Reynolds St
Euclid Dr
Lansing Park Ct
Lake Dr
Elmer St
Lake Ln

GOVERNMENTAL UNIT REFERENCE MAP (2020): Plant City city, FL

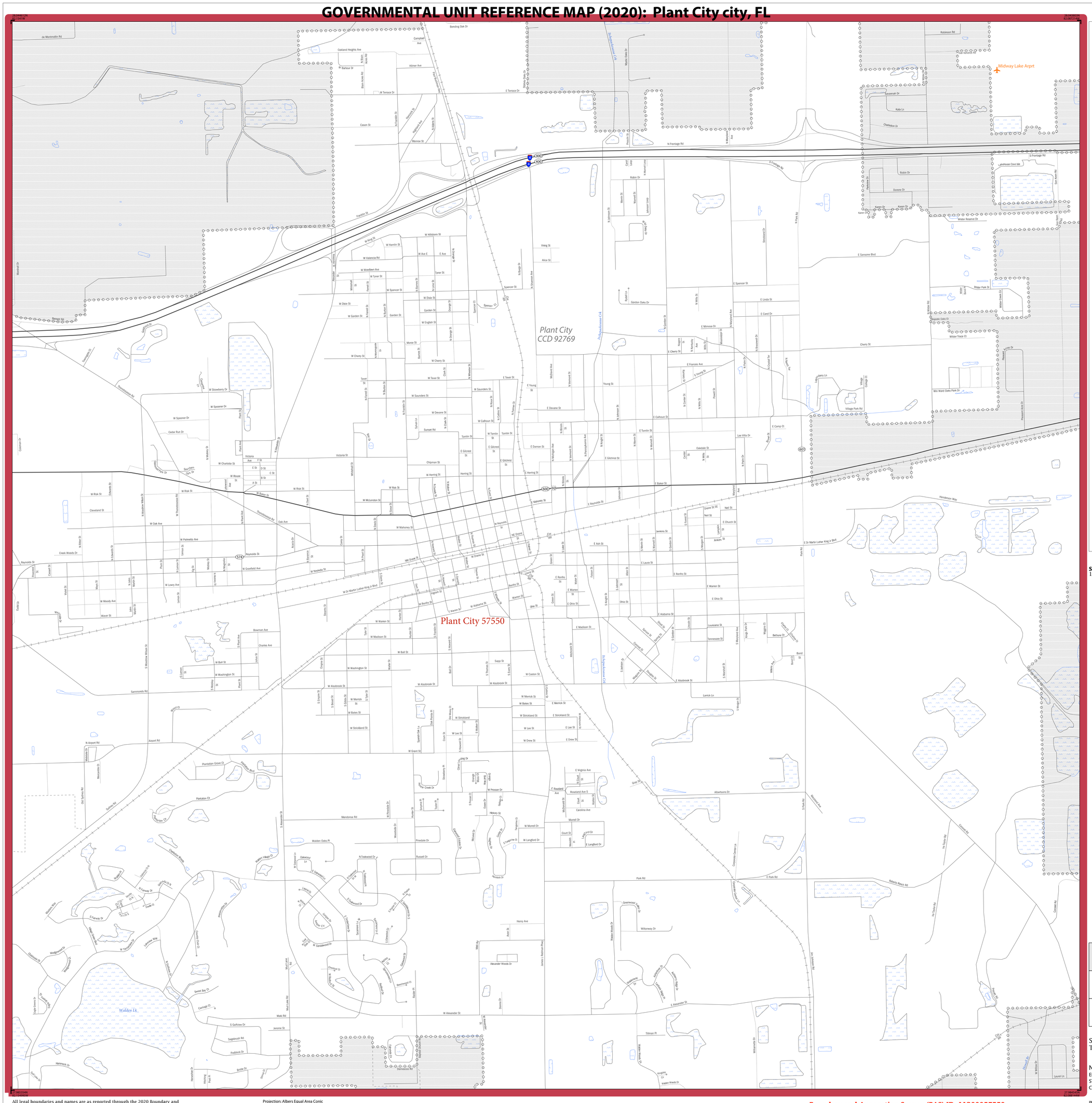

LEGEND

SYMBOL DESCRIPTION	SYMBOL	LABEL STYLE
Federal American Indian Reservation		L'ANSE RESERVATION (TA 1880)
Off-Reservation Trust Land		T1880
American Indian Tribal Subdivision		SHONTO (620)
Alaska Native Regional Corporation (ANRC)		NANA ANRC 52120
State (or statistically equivalent entity)		NEW YORK 36
County (or statistically equivalent entity)		ERIE 029
Minor Civil Division (MCD)[1]		Lee town 41460
Census County Division (CCD)[2]		Jemez CCD 91650
Consolidated City		MILFORD 47500
Incorporated Place - Subject Area		Rome 63418
Incorporated Place - Other Area[3]		Davis 18100
Census Designated Place (CDP)[2]		Cochiti 16560

DESCRIPTION	SYMBOL	DESCRIPTION	SYMBOL
Interstate	10	Water Body	Pleasant Lake
U.S. Highway	2	Swamp or Marsh	Okefenokee Swamp
State Highway	4	Glacier	Bering Glacier
Other Road	Marsh Ln	Airport, Airfield, or Helicopter Landing Pad	Oxnard Airport
Cul-de-sac		College or University	Coll/Univ
Circle		Military	Fort Belvoir
Geographic Offset or Corridor		Prison or Juvenile Detention Center	P/JDC
4WD Trail, Stairway, Alley, Walkway, or Ferry		Cemetery	Powell Cmtry
Railroad	Southern RR	Golf Course	Pinehurst Glfcrs
Pipeline or Power Line		National Park or Forest	Yosemite NP
Ridge or Fence		Other Park	St Francis Park
Property Line or Nonvisible Boundary		Outside Subject Area	
Perennial Stream	Tumbling Cr	Inset Area	A1
Intermittent Stream	Piney Cr		
Mountain Peak or Hill	Mt. Baker		

Where state, county, and/or MCD/CCD boundaries coincide, the map shows the boundary symbol for only the highest-ranking of these boundaries. Where American Indian reservation and American Indian tribal subdivision boundaries coincide, the map shows only the American Indian reservation boundaries.

Entity names are followed by either their FIPS code or census code; parentheses indicate a census code.

1 'MCD*' indicates a false MCD. These are for Census Bureau use only.

2 The CCD and CDP boundaries represent statistical entities only and are not updated through the BAS.

3 Incorporated place name color corresponds to the incorporated place fill color.

Due to space limitations, some road names, along with other feature and geography names on the map, may not be shown.

The Census Bureau stores primary and alternate road names, but only primary road names are used to label the roads on these maps.

SUBJECT AREA COUNTIES ON MAP SHEET
12057 Hillsborough

Key to Adjacent Sheets

	1	2
3	4	5
6	7	

Sheet Location within Entity

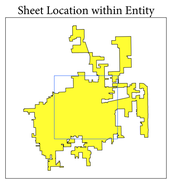

Sheet 4 of 7 PARENT sheets
Total Sheets: 8 (Index 1; Parent 7; Inset 0)

NAME: Plant City city (57550)
ENTITY TYPE: Incorporated Place
ST: Florida (12)
CO: Hillsborough (057)

INDEX OR PARENT SHEET #: 004
INSET SHEET #: 000000

2020 INCORPORATED PLACE REF MAP (PARENT)

5330112000575500040000 00

All legal boundaries and names are as reported through the 2020 Boundary and Annexation Survey (BAS) and Boundary Validation Program (BVP). The boundaries shown on this map are for Census Bureau statistical data collection and tabulation purposes only; their depiction and designation for statistical purposes does not constitute a determination of jurisdictional authority or rights of ownership or entitlement.

Data Source: U.S. Census Bureau's MAF/TIGER database (TAB20), November 2020
Created by Geography Division: December 11, 2020

U.S. DEPARTMENT OF COMMERCE U.S. Census Bureau

Projection: Albers Equal Area Conic
Datum: NAD 83
Spheroid: GRS 80
1st Standard Parallel: 25 29 46
2nd Standard Parallel: 29 53 54
Central Meridian: -83 48 17
Latitude of Projection's Origin: 24 23 45
False Easting: 0
False Northing: 0

0 0.2 0.4 0.6 0.8 1 Kilometers
0 0.1 0.2 0.3 0.4 0.5 Miles
The plotted map scale is 1:9,000

N W E S

Boundary and Annexation Survey (BAS) ID: 11200057550
BAS Submission Deadline: March 1, 2021

PDF versions of the BAS maps are available at:
www.census.gov/programs-surveys/bas/geographies.html

For more information, or to request additional maps, please email geo.bas@census.gov, call 1-800-972-5651, or visit www.census.gov/programs-surveys/bas.html.

United States Census Bureau

GOVERNMENTAL UNIT REFERENCE MAP (2020): Plant City city, FL

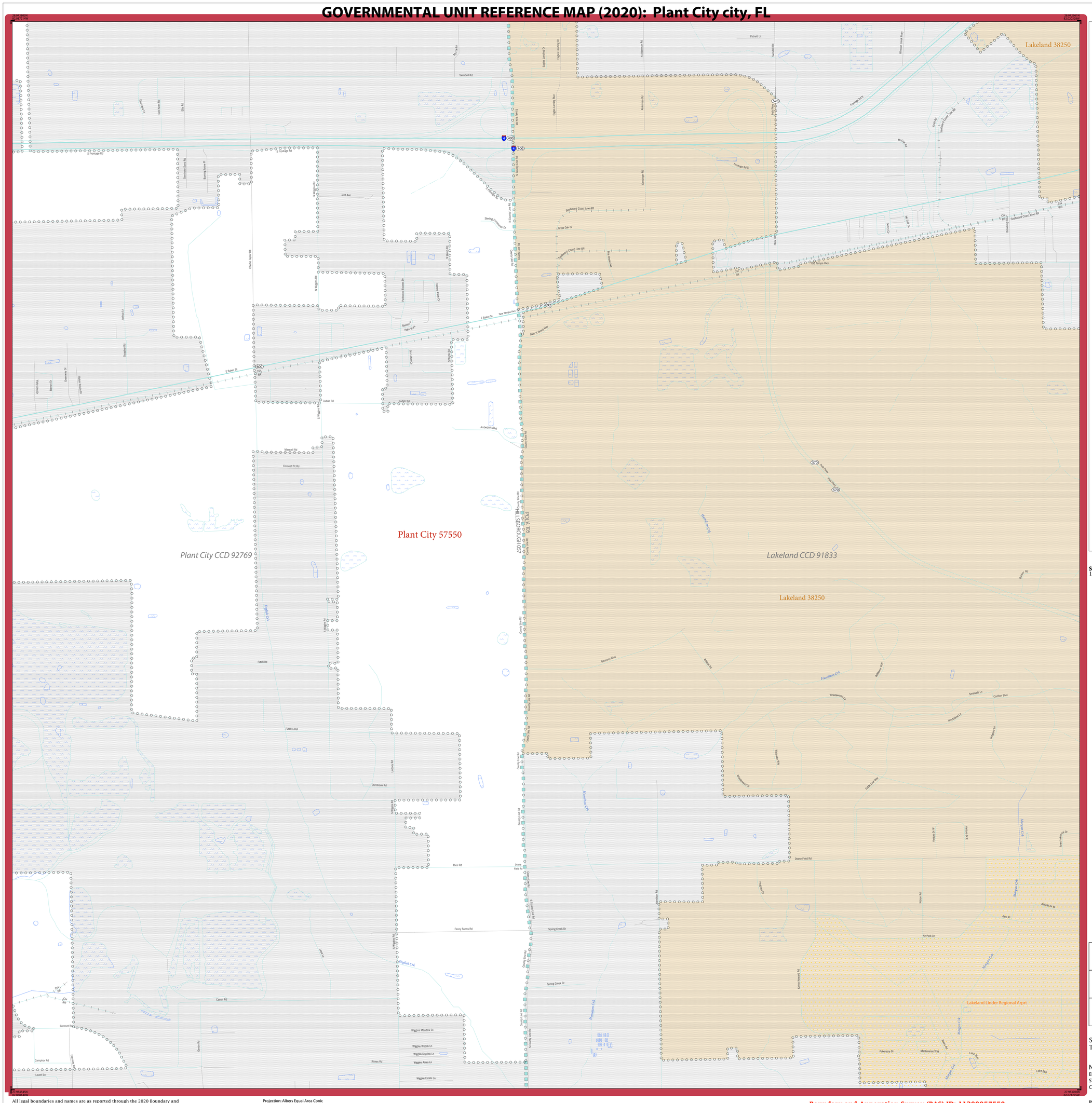
Plant City 57550
Plant City CCD 92769
Lakeland CCD 91833
Lakeland 38250
Lakeland 38250
HILLSBOROUGH 057
POLK 105
Lakeland Linder Regional Arprt
Hamilton Crk
English Crk
Airport Crk
Morgan Crk
Drane Field Rd
Spring Creek Dr
Fancy Farms Rd
Rice Rd
Old Brook Rd
Futch Loop
Futch Rd
Coronet Rd
Cason Rd
Camphor Rd
Laurel Ln
Wiggins Meadow Cl
Wiggins Woods Ln
Wiggins Skyview Ln
Wiggins Acres Ln
Wiggins Estate Ln
Rimes Rd
Lowery Rd
Gentry Rd
Coronet Pit Rd
Maxwell Rd
Judah Rd
Amberjack Blvd
E Baker St
S Frontage Rd
Jent Ave
Swindell Rd
Sterling Commerce Dr
Great Oak Dr
Seaboard Coast Line RR
Old Tampa Hwy
Fitchett Ln
Frontage Rd N
Frontage Rd S
McCall Rd
Kennedy Blvd
Gateway Blvd
Waterfront Dr
Wheelhouse Ln
Sandpiper Ln
Crofton Blvd
Airport Rd
Aviation Dr W
Air Park Dr
Pobereszny Dr
Maintenance Way
Lakeland Dr W
Aery Dr
Laird Blvd
Hollow Rd
Kenny Rd
Kiwanis Rd
Alumni Rd
Alfred R. Beard Mem
Parkwood Estates Dr
Thaxton Rd
Oneida Taylor Rd
N Wiggins Rd
S Wiggins Rd
N County Line Rd
S County Line Rd
County Line Rd
Eagles Landing Dr
Eagles Landing Blvd
N Lakeland Rd
Alabama Rd
Swindell Rd
Fitchett Ln
Mission Creek Pkwy
Kate Rd
Sandpiper Lake Rd
Oak Park Dr
Oak Park Cir
Oak Park Ct
Brewster Rd
Seaboard Coast Line Rd
Lakeland Dr W
Aviation Dr W
Air Park Dr
Aery Dr
Pobereszny Dr
Maintenance Way
Laird Blvd
Airport Rd
Kenny Rd
Hollow Rd
Alumni Rd
Kiwanis Rd
Drane Field Rd
Spring Creek Dr
Fancy Farms Rd
Rice Rd
Old Brook Rd
Futch Loop
Futch Rd
Coronet Rd
Cason Rd
Camphor Rd
Laurel Ln
Wiggins Meadow Cl
Wiggins Woods Ln
Wiggins Skyview Ln
Wiggins Acres Ln
Wiggins Estate Ln
Rimes Rd
Lowery Rd
Gentry Rd
Coronet Pit Rd
Maxwell Rd
Judah Rd
Amberjack Blvd
E Baker St
S Frontage Rd
Jent Ave
Swindell Rd
Sterling Commerce Dr
Great Oak Dr
Seaboard Coast Line Rd
Old Tampa Hwy
Fitchett Ln
Frontage Rd N
Frontage Rd S
McCall Rd
Kennedy Blvd
Gateway Blvd
Waterfront Dr
Wheelhouse Ln
Sandpiper Ln
Crofton Blvd
Airport Rd
Aviation Dr W
Air Park Dr
Pobereszny Dr
Maintenance Way
Lakeland Dr W
Aery Dr
Laird Blvd
Hollow Rd
Kenny Rd
Kiwanis Rd
Alumni

GOVERNMENTAL UNIT REFERENCE MAP (2020): Plant City city, FL

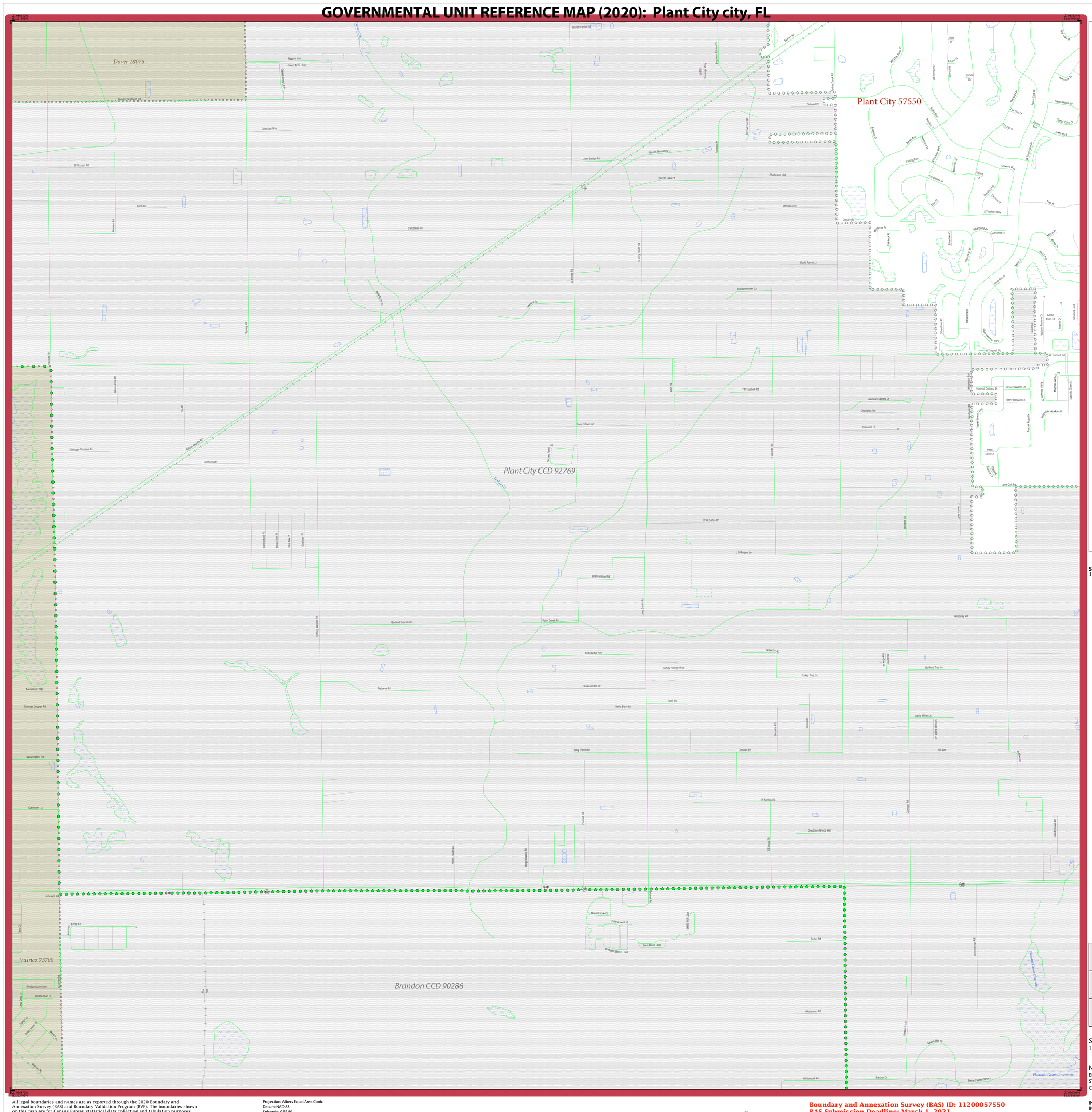
Plant City 57550
Dover 18075
Plant City CCD 92769
Brandon CCD 90286
Valrico 73700
Walter Cuthbin Rd
Higgins Ave
Green Acre Loop
Wanque Sheffield Rd
Celestial Way
N Wooten Rd
Farm Ln
Carothers Rd
Jerry Smith Rd
Barron Meadows Ln
Barron Oaks Pt
Charleston Ave
Messick Ave
Budd Farms Ln
Stumpknocker Ln
Mercer Rd
Sydney Rd
S Eisenhower Rd
S Jerry Smith Rd
Turkey Creek Rd
Cow Pen Rd
Cypress Rd
Melonage Preserve Trl
Turkey Creek Rd
Connor Ave
Touchstone Rd
Sydney Farms Pl
Turkey Creek
Gaff Rd
Edwards Rd
W Trapnell Rd
Executive Manors Dr
Chandler Ave
Gillespie Ln
W O Griffin Rd
J G Rogers Ln
Blankenship Rd
Palm Creek Dr
Sydney Mosher Rd
Garland Branch Rd
Endeavor Ave
Turkey Hollow Way
Shakespeare Dr
Fairway Rd
April Ln
Holly Berry Ln
Berry Patch Rd
Connell Rd
Schuette Rd
Hicks Rd
Holloway Rd
Watkins Tree Ln
Janis Miller Ln
Lott Ave
Sydney Rd
W Fairway Rd
Southern Grace Way
E Fairway Rd
Alaska Ranch Ln
Margo Owens Rd
Connell Rd
Hopewell Rd
Valrico Rd
Boca Grande Cir
Boca Raton Loop
Butler Rd
Whitehead Rd
Lithia Pinecrest Rd
Lithia Rd
Pleasant Grove Reservoir
Meadows Edge
Thomas Cooper Rd
Washington Rd
Overstreet Ln
Petticoat Junction
White Stop Ln
Kathy Cir
Abbey Cir
Panther Loop
Panther Dr
Edward Mellett Pkwy
Sandy Grove Dr
Lithia Rd
Sydney Rd
Sydney Mosher Rd
Turkey Creek Rd
Lithia Rd
Lithia Pinecrest Rd
Valrico Rd
Hopewell Rd
Lithia Rd
Sydney Rd
Turkey Creek Rd
Lithia Pinecrest Rd
Lithia Rd
Valrico Rd
Hopewell

GOVERNMENTAL UNIT REFERENCE MAP (2020): Plant City city, FL

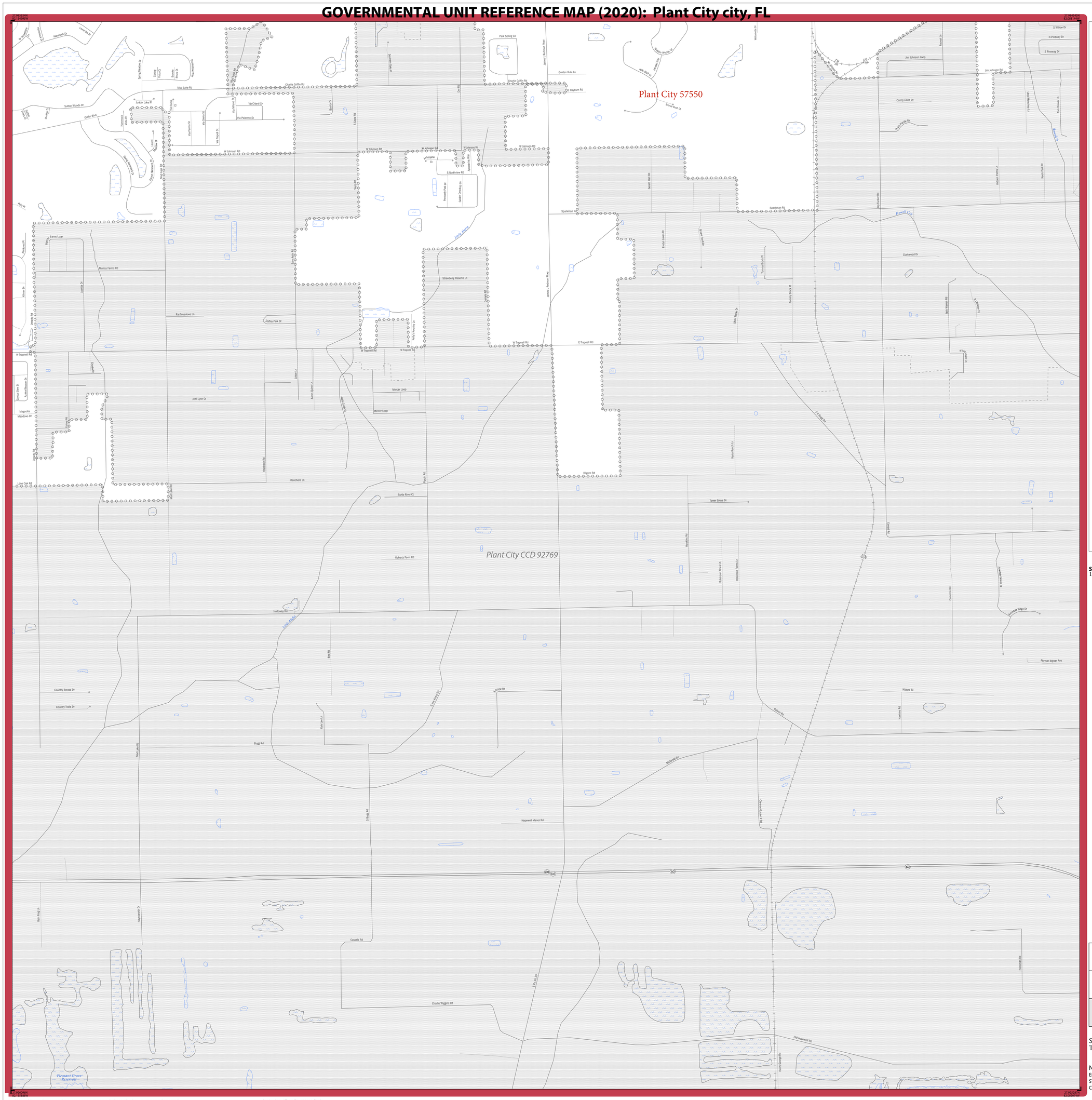

LEGEND

SYMBOL DESCRIPTION	SYMBOL	LABEL STYLE
Federal American Indian Reservation		L'ANSE RESERVATION (TA 1880)
Off-Reservation Trust Land		T1880
American Indian Tribal Subdivision		SHONTO (620)
Alaska Native Regional Corporation (ANRC)		*NANA ANRC 52120*
State (or statistically equivalent entity)		NEW YORK 36
County (or statistically equivalent entity)		ERIE 029
Minor Civil Division (MCD)[1]		Lee town 41460
Census County Division (CCD)[2]		*Jemez CCD 91650*
Consolidated City		MILFORD 47500
Incorporated Place - Subject Area		Rome 63418
Incorporated Place - Other Area[3]		Davis 18100
Census Designated Place (CDP)[2]		*Cochiti 16560*

DESCRIPTION	SYMBOL	DESCRIPTION	SYMBOL
Interstate	10	Water Body	Pleasant Lake
U.S. Highway	2	Swamp or Marsh	Okefenokee Swamp
State Highway	4	Glacier	Bering Glacier
Other Road	Marsh Ln	Airport, Airfield, or Helicopter Landing Pad	Oxnard Airport
Cul-de-sac		College or University	Coll/Univ
Circle		Military	Fort Belvoir
Geographic Offset or Corridor		Prison or Juvenile Detention Center	P/JDC
4WD Trail, Stairway, Alley, Walkway, or Ferry		Cemetery	Powell Cmtry
Railroad	Southern RR	Golf Course	Pinehurst Glfcrs
Pipeline or Power Line		National Park or Forest	Yosemite NP
Ridge or Fence		Other Park	St Francis Park
Property Line or Nonvisible Boundary		Outside Subject Area	
Perennial Stream	Tumbling Cr	Inset Area	A1
Intermittent Stream	Piney Cr		
Mountain Peak or Hill	Mt. Baker		

Where state, county, and/or MCD/CCD boundaries coincide, the map shows the boundary symbol for only the highest-ranking of these boundaries. Where American Indian reservation and American Indian tribal subdivision boundaries coincide, the map shows only the American Indian reservation boundaries.

Entity names are followed by either their FIPS code or census code; parentheses indicate a census code.

1 'MCD*' indicates a false MCD. These are for Census Bureau use only.

2 The CCD and CDP boundaries represent statistical entities only and are not updated through the BAS.

3 Incorporated place name color corresponds to the incorporated place fill color.

Due to space limitations, some road names, along with other feature and geography names on the map, may not be shown.

The Census Bureau stores primary and alternate road names, but only primary road names are used to label the roads on these maps.

SUBJECT AREA COUNTIES ON MAP SHEET
12057 Hillsborough

Key to Adjacent Sheets

3	4	5
6	7	

Sheet Location within Entity

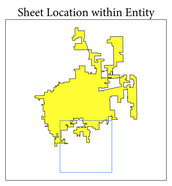

Sheet 7 of 7 PARENT sheets
Total Sheets: 8 (Index 1; Parent 7; Inset 0)

NAME: Plant City city (57550)
ENTITY TYPE: Incorporated Place
ST: Florida (12)
CO: Hillsborough (057)

INDEX OR PARENT SHEET #: 007
INSET SHEET #: 000000

2020 INCORPORATED PLACE REF MAP (PARENT)
5330112000575500007000000

All legal boundaries and names are as reported through the 2020 Boundary and Annexation Survey (BAS) and Boundary Validation Program (BVP). The boundaries shown on this map are for Census Bureau statistical data collection and tabulation purposes only; their depiction and designation for statistical purposes does not constitute a determination of jurisdictional authority or rights of ownership or entitlement.

Data Source: U.S. Census Bureau's MAF/TIGER database (TAB20), November 2020
Created by Geography Division: December 11, 2020

U.S. DEPARTMENT OF COMMERCE U.S. Census Bureau

Projection: Albers Equal Area Conic
Datum: NAD 83
Spheroid: GRS 80
1st Standard Parallel: 25 29 46
2nd Standard Parallel: 29 53 54
Central Meridian: -83 48 17
Latitude of Projection's Origin: 24 23 45
False Easting: 0
False Northing: 0

0 0.2 0.4 0.6 0.8 1 Kilometers
0 0.1 0.2 0.3 0.4 0.5 Miles
The plotted map scale is 1:9,000

N W E S

Boundary and Annexation Survey (BAS) ID: 11200057550
BAS Submission Deadline: March 1, 2021

PDF versions of the BAS maps are available at:
www.census.gov/programs-surveys/bas/geographies.html

For more information, or to request additional maps, please email geo.bas@census.gov, call 1-800-972-5651, or visit www.census.gov/programs-surveys/bas.html.