GOVERNMENTAL UNIT REFERENCE MAP (2020): Sunrise city, FL

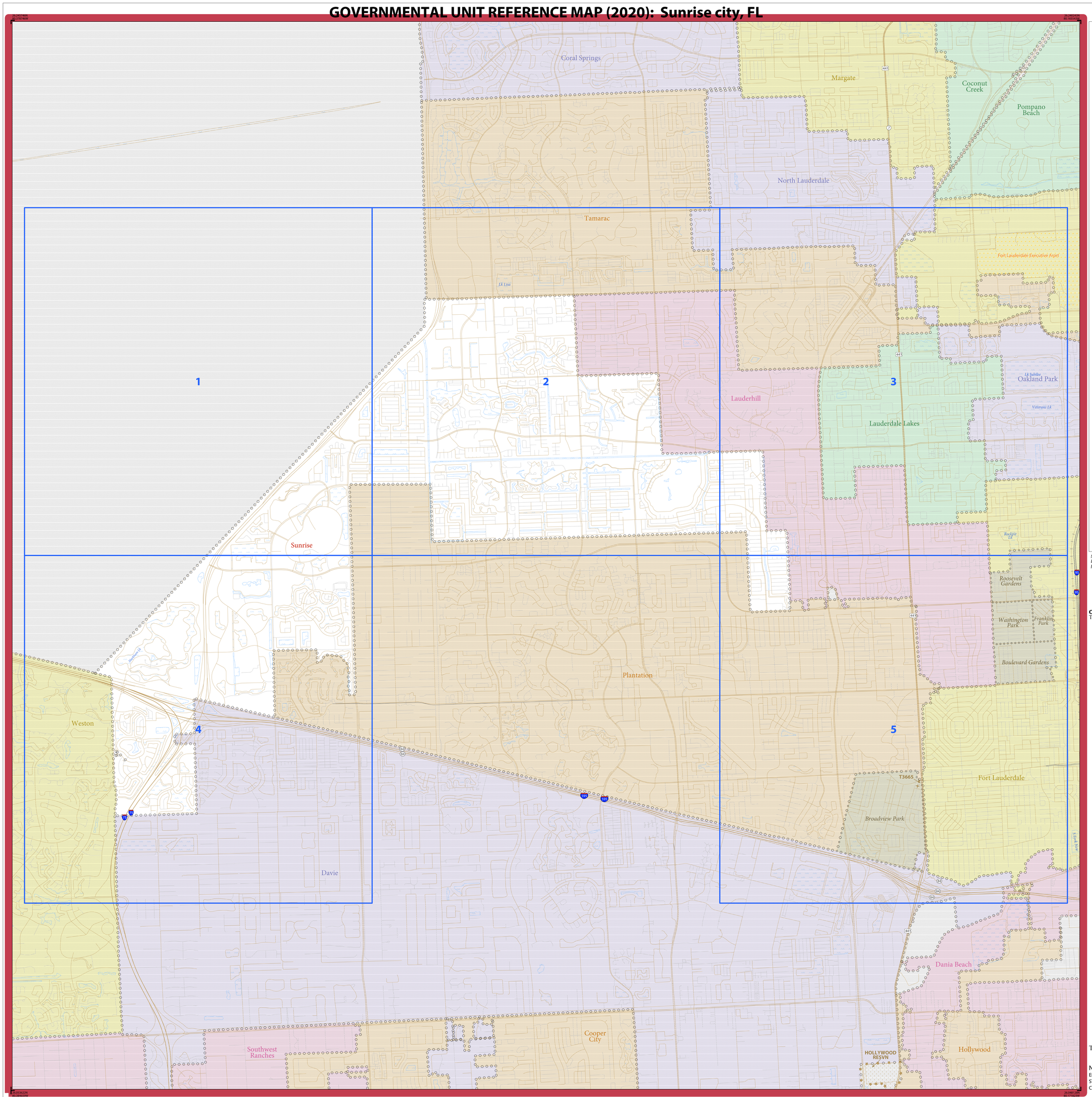

LEGEND

SYMBOL DESCRIPTION	SYMBOL	LABEL STYLE
Federal American Indian Reservation		L'ANSE RESERVATION (TA 1880)
Off-Reservation Trust Land		T1880
American Indian Tribal Subdivision		SHONTO (620)
Alaska Native Regional Corporation (ANRC)		NANA ANRC 52120
State (or statistically equivalent entity)		NEW YORK 36
County (or statistically equivalent entity)		ERIE 029
Minor Civil Division (MCD)[1]		Lee town 41460
Census County Division (CCD)[2]		Jemez CCD 91650
Consolidated City		MILFORD 47500
Incorporated Place - Subject Area		Rome 63418
Incorporated Place - Other Area[3]		Davis 18100
Census Designated Place (CDP)[2]		Cochiti 16560

DESCRIPTION	SYMBOL	DESCRIPTION	SYMBOL
Interstate	5	Water Body	Pleasant Lake
U.S. Highway	2	Swamp or Marsh	Okefenokee Swamp
State Highway	4	Glacier	Bering Glacier
Other Road	Marsh Ln	Airport, Airfield, or Helicopter Landing Pad	Oxnard Airport
Cul-de-sac		College or University	Coll/Univ
Circle		Military	Fort Belvoir
Geographic Offset or Corridor		Prison or Juvenile Detention Center	P/JDC
4WD Trail, Stairway, Alley, Walkway, or Ferry		Cemetery	Powell Cmtry
Railroad	Southern RR	Golf Course	Pinehurst Glfcrs
Pipeline or Power Line		National Park or Forest	Yosemite NP
Ridge or Fence		Other Park	St Francis Park
Property Line or Nonvisible Boundary		Outside Subject Area	
Perennial Stream	Tumbling Cr	Inset Area	A1
Intermittent Stream	Piney Cr		
Mountain Peak or Hill	Mt. Baker		

Where state, county, and/or MCD/CCD boundaries coincide, the map shows the boundary symbol for only the highest-ranking of these boundaries. Where American Indian reservation and American Indian tribal subdivision boundaries coincide, the map shows only the American Indian reservation boundaries.

Entity names are followed by either their FIPS code or census code; parentheses indicate a census code.

1 'MCD*' indicates a false MCD. These are for Census Bureau use only.

2 The CCD and CDP boundaries represent statistical entities only and are not updated through the BAS.

3 Incorporated place name color corresponds to the incorporated place fill color.

Due to space limitations, some road names, along with other feature and geography names on the map, may not be shown.

The Census Bureau stores primary and alternate road names, but only primary road names are used to label the roads on these maps.

Note: This index map sheet provides the map sheet configuration in relation to the subject entity. Due to scale limitations, map content may be simplified. Refer to parent and/or inset map sheets for detailed map content.

OFF-RESERVATION TRUST LAND NAMES
T3665 Seminole (FL)

Total Sheets: 6 (Index 1; Parent 5; Inset 0)

NAME: Sunrise city (69700)
ENTITY TYPE: Incorporated Place
ST: Florida (12)
CO: Broward (011)

INDEX OR PARENT SHEET #: 000
INSET SHEET #: 000000

2020 INCORPORATED PLACE REF MAP (INDEX)

5330112000697000000000

All legal boundaries and names are as reported through the 2020 Boundary and Annexation Survey (BAS) and Boundary Validation Program (BVP). The boundaries shown on this map are for Census Bureau statistical data collection and tabulation purposes only; their depiction and designation for statistical purposes does not constitute a determination of jurisdictional authority or rights of ownership or entitlement.

Data Source: U.S. Census Bureau's MAF/TIGER database (TAB20), November 2020
Created by Geography Division: December 11, 2020

U.S. DEPARTMENT OF COMMERCE U.S. Census Bureau

Projection: Albers Equal Area Conic
Datum: NAD 83
Spheroid: GRS 80
1st Standard Parallel: 25 29 46
2nd Standard Parallel: 29 53 54
Central Meridian: -83 48 17
Latitude of Projection's Origin: 24 23 45
False Easting: 0
False Northing: 0

0 0.8 1.6 2.4 3.2 4 Kilometers
0 0.5 1 1.5 2 2.5 Miles
The plotted map scale is 1:29,170

N W E S

Boundary and Annexation Survey (BAS) ID: 11200069700
BAS Submission Deadline: March 1, 2021

PDF versions of the BAS maps are available at: www.census.gov/programs-surveys/bas/geographies.html

For more information, or to request additional maps, please email geo.bas@census.gov, call 1-800-972-5651, or visit www.census.gov/programs-surveys/bas.html.

United States Census Bureau

GOVERNMENTAL UNIT REFERENCE MAP (2020): Sunrise city, FL


Conservation CCD 90637
Plantation CCD 92756
Sunrise 69700
Plantation 57425
Flamingo Road Linear Park
Oakland Park Blvd
Sunrise Blvd
Sawgrass Expy
NW 136th Ave
NW 130th Ave
NW 127th Ave
NW 124th Ave
NW 120th Ter
NW 120th Way
NW 120th Ave
NW 122nd Ave
NW 122nd Ter
N Flamingo Rd
Pine Flamingo Ln
NW 35th Pl
NW 35th St
NW 34th St
NW 33rd St
NW 32nd Manor
NW 31st St
NW 30th Manor
NW 30th Pl
NW 30th St
NW 29th Manor
NW 29th Pl
NW 29th St
NW 28th Ct
NW 27th Ct
NW 27th St
NW 26th St
NW 25th St
NW 23rd Ct
NW 21st Ct
NW 20th Ct
NW 19th St
NW 18th St
NW 22nd Pl
NW 21st St
Green Trail Rd
Blue Dolphin Blvd
Sawgrass Mills Cir
Metropica Blvd
Metropica Way
Acres Rd
Pal Palms Cr
Pal Palms Ln
NW 127th Way
NW 136th Ave
NW 130th Ave
NW 127th Ave
NW 124th Ave
NW 120th Ave
NW 122nd Ave
NW 122nd Ter
NW 120th Ter
NW 120th Way
NW 120th Ln
NW 120th Pl
NW 32nd Pl
NW 32nd Ct
NW 32nd Manor
NW 31st Ave
NW 31st Ter
NW 31st Pl
NW 30th Ave
NW 30th Ter
NW 29th Ave
NW 29th Ter
NW 28th Ave
NW 28th Ter
NW 27th Ave
NW 27th Ter
NW 26th Ave
NW 26th Ter
NW 25th Ave
NW 25th Ter
NW 24th Ave
NW 24th Ter
NW 23rd Ter
NW 23rd Pl
NW 22nd Ter
NW 22nd Pl
NW 22nd Ct
NW 21st Ter
NW 21st Pl
NW 21st Ave
NW 20th Ter
NW 20th Pl
NW 20th Ave
NW 19th Ter
NW 19th Pl
NW 19th Ave
NW 18th Ter
NW 18th Pl
NW 18th Ave
NW 17th Ter
NW 17th Pl
NW 17th Ave
NW 16th Ave
NW 15th Ave
NW 13th Ave
NW 12th Ave
NW 10th Ave
NW 9th Ave
NW 8th Ave
NW 7th Ave
NW 6th Ave
NW 5th Ave
NW 4th Ave
NW 3rd Ave
NW 2nd Ave
NW 1st Ave
NW 1st Ter
NW 1st Pl
NW 2nd Ter
NW 2nd Pl
NW 3rd Ter
NW 3rd Pl
NW 4th Ter
NW 4th Pl
NW 5th Ter
NW 5th Pl
NW 6th Ter
NW 6th Pl
NW 7th Ter
NW 7th Pl
NW 8th Ter
NW 8th Pl
NW 9th Ter
NW 9th Pl
NW 10th Ter
NW 10th Pl
NW 12th Ter
NW 12th Pl
NW 13th Ter
NW 13th Pl
NW 15th Ter
NW 15th Pl
NW 16th Ter
NW 16th Pl
NW 17th Ter
NW 17th Pl
NW 18th Ter
NW 18th Pl
NW 19th Ter
NW 19th Pl
NW 20th Ter
NW 20th Pl
NW 21st Ter
NW 21st Pl
NW 22nd Ter
NW 22nd Pl
NW 23rd Ter
NW 23rd Pl
NW 24th Ter
NW 24th Pl
NW 25th Ter
NW 25th Pl
NW 26th Ter
NW 26th Pl
NW 27th Ter
NW 27th Pl
NW 28th Ter
NW 28th Pl
NW 29th Ter
NW 29th Pl
NW 30th Ter
NW 30th Pl
NW 31st Ter
NW 31st Pl
NW 32nd Ter
NW 32nd Pl
NW 33rd Ter
NW 33rd Pl
NW 34th Ter
NW 34th Pl
NW 35th Ter
NW 35th Pl
NW 36th Ter
NW 36th Pl
NW 37th Ter
NW 37th Pl
NW 38th Ter
NW 38th Pl
NW 39th Ter
NW 39th Pl
NW 40th Ter
NW 40th Pl
NW 41st Ter
NW 41st Pl
NW 42nd Ter
NW 42nd Pl
NW 43rd Ter
NW 43rd Pl
NW 44th Ter
NW 44th Pl
NW 45th Ter
NW 45th Pl
NW 46th Ter
NW 46th Pl
NW 47th Ter
NW 47th Pl
NW 48th Ter
NW 48th Pl
NW 49th Ter
NW 49th Pl
NW 50th Ter
NW 50th Pl
NW 51st Ter
NW 51st Pl
NW 52nd Ter
NW 52nd Pl
NW 53rd Ter
NW 53rd Pl
NW 54th Ter
NW 54th Pl
NW 55th Ter
NW 55th Pl
NW 56th Ter
NW 56th Pl
NW 57th Ter
NW 57th Pl
NW 58th Ter
NW 58th Pl
NW 59th Ter
NW 59th Pl
NW 60th Ter
NW 60th Pl
NW 61st Ter
NW 61st Pl
NW 62nd Ter
NW 62nd Pl
NW 63rd Ter
NW 63rd Pl
NW 64th Ter
NW 64th Pl
NW 65th Ter
NW 65th Pl
NW 66th Ter
NW 66th Pl
NW 67th Ter
NW 67th Pl
NW 68th Ter
NW 68th Pl
NW 69th Ter
NW 69th Pl
NW 70th Ter
NW 70th Pl
NW 71st Ter
NW 71st Pl
NW 72nd Ter
NW 72nd Pl
NW 73rd Ter
NW 73rd Pl
NW 74th Ter
NW 74th Pl
NW 75th Ter
NW 75th Pl
NW 76th Ter
NW 76th Pl
NW 77th Ter
NW 77th Pl
NW 78th Ter
NW 78th Pl
NW 79th Ter
NW 79th Pl
NW 80th Ter
NW 80th Pl
NW 81st Ter
NW 81st Pl
NW 82nd Ter
NW 82nd Pl
NW 83rd Ter
NW 83rd Pl
NW 84th Ter
NW 84th Pl
NW 85th Ter
NW 85th Pl
NW 86th Ter
NW 86th Pl
NW 87th Ter
NW 87th Pl
NW 88th Ter
NW 88th Pl
NW 89th Ter
NW 89th Pl
NW 90th Ter
NW 90th Pl
NW 91st Ter
NW 91st Pl
NW 92nd Ter
NW 92nd Pl
NW 93rd Ter
NW 93rd Pl
NW 94th Ter
NW 94th Pl
NW 95th Ter
NW 95th Pl
NW 96th Ter
NW 96th Pl
NW 97th Ter
NW 97th Pl
NW 98th Ter
NW 98th Pl
NW 99th Ter
NW 99th Pl
NW 100th Ter
NW 100th Pl
NW 101st Ter
NW 101st Pl
NW 102nd Ter
NW 102nd Pl
NW 103rd Ter
NW 103rd Pl
NW 104th Ter
NW 104th Pl
NW 105th Ter
NW 105th Pl
NW 106th Ter
NW 106th Pl
NW 107th Ter
NW 107th Pl
NW 108th Ter
NW 108th Pl
NW 109th Ter
NW 109th Pl
NW 110th Ter
NW 110th Pl
NW 111th Ter
NW 111th Pl
NW 112th Ter
NW 112th Pl
NW 113th Ter
NW 113th Pl
NW 114th Ter
NW 114th Pl
NW 115th Ter
NW 115th Pl
NW 116th Ter
NW 116th Pl
NW 117th Ter
NW 117th Pl
NW 118th Ter
NW 118th Pl
NW 119th Ter
NW 119th Pl
NW 120th Ter
NW 120th Pl
NW 121st Ter
NW 121st Pl
NW 122nd Ter
NW 122nd Pl
NW 123rd Ter
NW 123rd Pl
NW 124th Ter
NW 124th Pl
NW 125th Ter
NW 125th Pl
NW 126th Ter
NW 126th Pl
NW 127th Ter
NW 127th Pl
NW 128th Ter
NW 128th Pl
NW 129th Ter
NW 129th Pl
NW 130th Ter
NW 130th Pl
NW 131st Ter
NW 131st Pl
NW 132nd Ter
NW 132nd Pl
NW 133rd Ter
NW 133rd Pl
NW 134th Ter
NW 134th Pl
NW 135th Ter
NW 135th Pl
NW 136th Ter
NW 136th Pl
NW 137th Ter
NW 137th Pl
NW 138th Ter
NW 138th Pl
NW 139th Ter
NW 139th Pl
NW 140th Ter
NW 140th Pl
NW 141st Ter
NW 141st Pl
NW 142nd Ter
NW 142nd Pl
NW 143rd Ter
NW 143rd Pl
NW 144th Ter
NW 144th Pl
NW 145th Ter
NW 145th Pl
NW 146th Ter
NW 146th Pl
NW 147th Ter
NW 147th Pl
NW 148th Ter
NW 148th Pl
NW 149th Ter
NW 149th Pl
NW 150th Ter
NW 150th Pl
NW 151st Ter
NW 151st Pl
NW 152nd Ter
NW 152nd Pl
NW 153rd Ter
NW 153rd Pl
NW 154th Ter
NW 154th Pl
NW 155th Ter
NW 155th Pl
NW 156th Ter
NW 156th Pl
NW 157th Ter
NW 157th Pl
NW 158th Ter
NW 158th Pl
NW 159th Ter
NW 159th Pl
NW 160th Ter
NW 160th Pl
NW 161st Ter
NW 161st Pl
NW 162nd Ter
NW 162nd Pl
NW 163rd Ter
NW 163rd Pl
NW 164th Ter
NW 164th Pl
NW 165th Ter
NW 165th Pl
NW 166th Ter
NW 166th Pl
NW 167th Ter
NW 167th Pl
NW 168th Ter
NW 168th Pl
NW 169th Ter
NW 169th Pl
NW 170th Ter
NW 170th Pl
NW 171st Ter
NW 171st Pl
NW 172nd Ter
NW 172nd Pl
NW 173rd Ter
NW 173rd Pl
NW 174th Ter
NW 174th Pl
NW 175th Ter
NW 175th Pl
NW 176th Ter
NW 176th Pl
NW 177th Ter
NW 177th Pl
NW 178th Ter
NW 178th Pl
NW 179th Ter
NW 179th Pl
NW 180th Ter
NW 180th Pl
NW 181st Ter
NW 181st Pl
NW 182nd Ter
NW 182nd Pl
NW 183rd Ter
NW 183rd Pl
NW 184th Ter
NW 184th Pl
NW 185th Ter
NW 185th Pl
NW 186th Ter
NW 186th Pl
NW 187th Ter
NW 187th Pl
NW 188th Ter
NW 188th Pl
NW 189th Ter
NW 189th Pl
NW 190th Ter
NW 190th Pl
NW 191st Ter
NW 191st Pl
NW 192nd Ter
NW 192nd Pl
NW 193rd Ter
NW 193rd Pl
NW 194th Ter
NW 194th Pl
NW 195th Ter
NW 195th Pl
NW 196th Ter
NW 196th Pl
NW 197th Ter
NW 197th Pl
NW 198th Ter
NW 198th Pl
NW 199th Ter
NW 199th Pl
NW 200th Ter
NW 200th Pl
NW 201st Ter
NW 201st Pl
NW 202nd Ter
NW 202nd Pl
NW 203rd Ter
NW 203rd Pl
NW 204th Ter
NW 204th Pl
NW 205th Ter
NW 205th Pl
NW 206th Ter
NW 206th Pl
NW 207th Ter
NW 207th Pl
NW 208th Ter
NW 208th Pl
NW 209th Ter
NW 209th Pl
NW 210th Ter
NW 210th Pl
NW 211th Ter
NW 211th Pl
NW 212th Ter
NW 212th Pl
NW 213th Ter
NW 213th Pl
NW 214th Ter
NW 214th Pl
NW 215th Ter
NW 215th Pl
NW 216th Ter
NW 216th Pl
NW 217th Ter
NW 217th Pl
NW 218th Ter
NW 218th Pl
NW 219th Ter
NW 219th Pl
NW 220th Ter
NW 220th Pl
NW 221st Ter
NW 221st Pl
NW 222nd Ter
NW 222nd Pl
NW 223rd Ter
NW 223rd Pl
NW 224th Ter
NW 224th Pl
NW 225th Ter
NW 225th Pl
NW 226th Ter
NW 226th Pl
NW 227th Ter
NW 227th Pl
NW 228th Ter
NW 228th Pl
NW 229th Ter
NW 229th Pl
NW 230th Ter
NW 230th Pl
NW 231st Ter
NW 231st Pl
NW 232nd Ter
NW 232nd Pl
NW 233rd Ter
NW 233rd Pl
NW 234th Ter
NW 234th Pl
NW 235th Ter
NW 235th Pl
NW 236th Ter
NW 236th Pl
NW 237th Ter
NW 237th Pl
NW 238th Ter
NW 238th Pl
NW 239th Ter
NW 239th Pl
NW 240th Ter
NW 240th Pl
NW 241st Ter
NW 241st Pl
NW 242nd Ter
NW 242nd Pl
NW 243rd Ter
NW 243rd Pl
NW 244th Ter
NW 244th Pl
NW 245th Ter
NW 245th Pl
NW 246th Ter
NW 246th Pl
NW 247th Ter
NW 247th Pl
NW 248th Ter
NW 248th Pl
NW 249th Ter
NW 249th Pl
NW 250th Ter
NW 250th Pl
NW 251st Ter
NW 251st Pl
NW 252nd Ter
NW 252nd Pl
NW 253rd Ter
NW 253rd Pl
NW 254th Ter
NW 254th Pl
NW 255th Ter
NW 255th Pl
NW 256th Ter
NW 256th Pl
NW 257th Ter
NW 257th Pl
NW 258th Ter
NW 258th Pl
NW 259th Ter
NW 259th Pl
NW 260th Ter
NW 260th Pl
NW 261st Ter
NW 261st Pl
NW 262nd Ter
NW 262nd Pl
NW 263rd Ter
NW 263rd Pl
NW 264th Ter
NW 264th Pl
NW 265th Ter
NW 265th Pl
NW 266th Ter
NW 266th Pl
NW 267th Ter
NW 267th Pl
NW 268th Ter
NW 268th Pl
NW 269th Ter
NW 269th Pl
NW 270th Ter
NW 270th Pl
NW 271st Ter
NW 271st Pl
NW 272nd Ter
NW 272nd Pl
NW 273rd Ter
NW 273rd Pl
NW 274th Ter
NW 274th Pl
NW 275th Ter
NW 275th Pl
NW 276th Ter
NW 276th Pl
NW 277th Ter
NW 277th Pl
NW 278th Ter
NW 278th Pl
NW 279th Ter
NW 279th Pl
NW 280th Ter
NW 280th Pl
NW 281st Ter
NW 281st Pl
NW 282nd Ter
NW 282nd Pl
NW 283rd Ter
NW 283rd Pl
NW 284th Ter
NW 284th Pl
NW 285th Ter
NW 285th Pl
NW 286th Ter
NW 286th Pl
NW 287th Ter
NW 287th Pl
NW 288th Ter
NW 288th Pl
NW 289th Ter
NW 289th Pl
NW 290th Ter
NW 290th Pl
NW 291st Ter
NW 291st Pl
NW 292nd Ter
NW 292nd Pl
NW 293rd Ter
NW 293rd Pl
NW 294th Ter
NW 294th Pl
NW 295th Ter
NW 295th Pl
NW 296th Ter
NW 296th Pl
NW 297th Ter
NW 297th Pl
NW 298th Ter
NW 298th Pl
NW 299th Ter
NW 299th Pl
NW 300th Ter
NW 300th Pl
NW 301st Ter
NW 301st Pl
NW 302nd Ter
NW 302nd Pl
NW 303rd Ter
NW 303rd Pl
NW 304th Ter
NW 304th Pl
NW 305th Ter
NW 305th Pl
NW 306th Ter
NW 306th Pl
NW 307th Ter
NW 307th Pl
NW 308th Ter
NW 308th Pl
NW 309th Ter
NW 309th Pl
NW 310th Ter
NW 310th Pl
NW 311st Ter
NW 311st Pl
NW 312nd Ter
NW 312nd Pl
NW 313rd Ter
NW 313rd Pl
NW 314th Ter
NW 314th Pl
NW 315th Ter
NW 315th Pl
NW 316th Ter
NW 316th Pl
NW 317th Ter
NW 317th Pl
NW 318th Ter
NW 318th Pl
NW 319th Ter
NW 319th Pl
NW 320th Ter
NW 320th Pl
NW 321st Ter
NW 321st Pl
NW 322nd Ter
NW 322nd Pl
NW 323rd Ter
NW 323rd Pl
NW 324th Ter
NW 324th Pl
NW 325th Ter
NW 325th Pl
NW 326th Ter
NW 326th Pl
NW 327th Ter
NW 327th Pl
NW 328th Ter
NW 328th Pl
NW 329th Ter
NW 329th Pl
NW 330th Ter
NW 330th Pl
NW 331st Ter
NW 331st Pl
NW 332nd Ter
NW 332nd Pl
NW 333rd Ter
NW 333rd Pl
NW 334th Ter
NW 334th Pl
NW 335th Ter
NW 335th Pl
NW 336th Ter
NW 336th Pl
NW 337th Ter
NW 337th Pl
NW 338th Ter
NW 338th Pl
NW 339th Ter
NW 339th Pl
NW 340th Ter
NW 340th Pl
NW 341st Ter
NW 341st Pl
NW 342nd Ter
NW 342nd Pl
NW 343rd Ter
NW 343rd Pl
NW 344th Ter
NW 344th Pl
NW 345th Ter
NW 345th Pl
NW 346th Ter
NW 346th Pl
NW 347th Ter
NW 347th Pl
NW 348th Ter
NW 348th Pl
NW 349th Ter
NW 349th Pl
NW 350th Ter
NW 350th Pl
NW 351st Ter
NW 351st Pl
NW 352nd Ter
NW 352nd Pl
NW 353rd Ter
NW 353rd Pl
NW 354th Ter
NW 354th Pl
NW 355th Ter
NW 355th Pl
NW 356th Ter
NW 356th Pl
NW 357th Ter
NW 357th Pl
NW 358th Ter
NW 358th Pl
NW 359th Ter
NW 359th Pl
NW 360th Ter
NW 360th Pl
NW 361st Ter
NW 361st Pl
NW 362nd Ter
NW 362nd Pl
NW 363rd Ter
NW 363rd Pl
NW 364th Ter
NW 364th Pl
NW 365th Ter
NW 365th Pl
NW 366th Ter
NW 366th Pl
NW 367th Ter
NW 367th Pl
NW 368th Ter
NW 368th Pl
NW 369th Ter
NW 369th Pl
NW 370th Ter
NW 370th Pl
NW 371st Ter
NW 371st Pl
NW 372nd Ter
NW 372nd Pl
NW 373rd Ter
NW 373rd Pl
NW 374th Ter
NW 374th Pl
NW 375th Ter
NW 375th Pl
NW 376th Ter
NW 376th Pl
NW 377th Ter
NW 377th Pl
NW 378th Ter
NW 378th Pl
NW 379th Ter
NW 379th Pl
NW 380th Ter
NW 380th Pl
NW 381st Ter
NW 381st Pl
NW 382nd Ter
NW 382nd Pl
NW 383rd Ter
NW 383rd Pl
NW 384th Ter
NW 384th Pl
NW 385th Ter
NW 385th Pl
NW 386th Ter
NW 386th Pl
NW 387th Ter
NW 387th Pl
NW 388th Ter
NW 388th Pl
NW 389th Ter
NW 389th Pl
NW 390th Ter
NW 390th Pl
NW 391st Ter
NW 391st Pl
NW 392nd Ter
NW 392nd Pl
NW 393rd Ter
NW 393rd Pl
NW 394th Ter
NW 394th Pl
NW 395th Ter
NW 395th Pl
NW 396th Ter
NW 396th Pl
NW 397th Ter
NW 397th Pl
NW 398th Ter
NW 398th Pl
NW 399th Ter
NW 399th Pl
NW 400th Ter
NW 400th Pl
NW 401st Ter
NW 401st Pl
NW 402nd Ter
NW 402nd Pl
NW 403rd Ter
NW 403rd Pl
NW 404th Ter
NW 404th Pl
NW 405th Ter
NW 405th Pl
NW 406th Ter
NW 406th Pl
NW 407th Ter
NW 407th Pl
NW 408th Ter
NW 408th Pl
NW 409th Ter
NW 409th Pl
NW 410th Ter
NW 410th Pl
NW 411st Ter
NW 411st Pl
NW 412nd Ter
NW 412nd Pl
NW 413rd Ter
NW 413rd Pl
NW 414th Ter
NW 414th Pl
NW 415th Ter
NW 415th Pl
NW 416th Ter
NW 416th Pl
NW 417th Ter
NW 417th Pl
NW 418th Ter
NW 418th Pl
NW 419th Ter
NW 419th Pl
NW 420th Ter
NW 420th Pl
NW 421st Ter
NW 421st Pl
NW 422nd Ter
NW 422nd Pl
NW 423rd Ter
NW 423rd Pl
NW 424th Ter
NW 424th Pl
NW 425th Ter
NW 425th Pl
NW 426th Ter
NW 426th Pl
NW 427th Ter
NW 427th Pl
NW 428th Ter
NW 428th Pl
NW 429th Ter
NW 429th Pl
NW 430th Ter
NW 430th Pl
NW 431st Ter
NW 431st Pl
NW 432nd Ter
NW 432nd Pl
NW 433rd Ter
NW 433rd Pl
NW 434th Ter
NW 434th Pl
NW 435th Ter
NW 435th Pl
NW 436th Ter
NW 436th Pl
NW 437th Ter
NW 437th Pl
NW 438th Ter
NW 438th Pl
NW 439th Ter
NW 439th Pl
NW 440th Ter
NW 440th Pl
NW 441st Ter
NW 441st Pl
NW 442nd Ter
NW 442nd Pl
NW 443rd Ter
NW 443rd Pl
NW 444th Ter
NW 444th Pl
NW 445th Ter
NW 445th Pl
NW 446th Ter
NW 446th Pl
NW 447th Ter
NW 447th Pl
NW 448th Ter
NW 448th Pl
NW 449th Ter
NW 449th Pl
NW 450th Ter
NW 450th Pl
NW 451st Ter
NW 451st Pl
NW 452nd Ter
NW 452nd Pl
NW 453rd Ter
NW 453rd Pl
NW 454th Ter
NW 454th Pl
NW 455th Ter
NW 455th Pl
NW 456th Ter
NW 456th Pl
NW 457th Ter
NW 457th Pl
NW 458th Ter
NW 458th Pl
NW 459th Ter
NW 459th Pl
NW 460th Ter
NW 460th Pl
NW 461st Ter
NW 461st Pl
NW 462nd Ter
NW 462nd Pl
NW 463rd Ter
NW 463rd Pl
NW 464th Ter
NW 464th Pl
NW 465th Ter
NW 465th Pl
NW 466th Ter
NW 466th Pl
NW 467th Ter
NW 467th Pl
NW 468th Ter
NW 468th Pl
NW 469th Ter
NW 469th Pl
NW 470th Ter
NW 470th Pl
NW 471st Ter
NW 471st Pl
NW 472nd Ter
NW 472nd Pl
NW 473rd Ter
NW 473rd Pl
NW 474th Ter
NW 474th Pl
NW 475th Ter
NW 475th Pl
NW 476th Ter
NW 476th Pl
NW 477th Ter
NW 477th Pl
NW 478th Ter
NW 478th Pl
NW 479th Ter
NW 479th Pl
NW 480th Ter
NW 480th Pl
NW 481st Ter
NW 481st Pl
NW 482nd Ter
NW 482nd Pl
NW 483rd Ter
NW 483rd Pl
NW 484th Ter
NW 484th Pl
NW 485th Ter
NW 485th Pl
NW 486th Ter
NW 486th Pl
NW 487th Ter
NW 487th Pl
NW 488th Ter
NW 488th Pl
NW 489th Ter
NW 489th Pl
NW 490th Ter
NW 490th Pl
NW 491st Ter
NW 491st Pl
NW 492nd Ter
NW 492nd Pl
NW 493rd Ter
NW 493rd Pl
NW 494th Ter
NW 494th Pl
NW 495th Ter
NW 495th Pl
NW 496th Ter
NW 496th Pl
NW 497th Ter
NW 497th Pl
NW 498th Ter
NW 498th Pl
NW 499th Ter
NW 499th Pl
NW 500th Ter
NW 500th Pl
NW 501st Ter
NW 501st Pl
NW 502nd Ter
NW 502nd Pl
NW 503rd Ter
NW 503rd Pl
NW 504th Ter
NW 504th Pl
NW 505th Ter
NW 505th Pl
NW 506th Ter
NW 506th Pl
NW 507th Ter
NW 507th Pl
NW 508th Ter
NW 508th Pl
NW 509th Ter
NW 509th Pl
NW 510th Ter
NW 510th Pl
NW 511st Ter
NW 511st Pl
NW 512nd Ter
NW 512nd Pl
NW 513rd Ter
NW 513rd Pl
NW 514th Ter
NW 514th Pl
NW 515th Ter
NW 515th Pl
NW 516th Ter
NW 516th Pl
NW 517th Ter
NW 517th Pl
NW 518th Ter
NW 518th Pl
NW 519th Ter
NW 519th Pl
NW 520th Ter
NW 520th Pl
NW 521st Ter
NW 521st Pl
NW 522nd Ter
NW 522nd Pl
NW 523rd Ter
NW 523rd Pl
NW 524th Ter
NW 524th Pl
NW 525th Ter
NW 525th Pl
NW 526th Ter
NW 526th Pl
NW 527th Ter
NW 527th Pl
NW 528th Ter
NW 528th Pl
NW 529th Ter
NW 529th Pl
NW 530th Ter
NW 530th Pl
NW 531st Ter
NW 531st Pl
NW 532nd Ter
NW 532nd Pl
NW 533rd Ter
NW 533rd Pl
NW 534th Ter
NW 534th Pl
NW 535th Ter
NW 535th Pl
NW 536th Ter
NW 536th Pl
NW 537th Ter
NW 537th Pl
NW 538th Ter
NW 538th Pl
NW 539th Ter
NW 539th Pl
NW 540th Ter
NW 540th Pl
NW 541st Ter
NW 541st Pl
NW 542nd Ter
NW 542nd Pl
NW 543rd Ter
NW 543rd Pl
NW 544th Ter
NW 544th Pl
NW 545th Ter
NW 545th Pl
NW 546th Ter
NW 546th Pl
NW 547th Ter
NW 547th Pl
NW 548th Ter
NW 548th Pl
NW 549th Ter
NW 549th Pl
NW 550th Ter
NW 550th Pl
NW 551st Ter
NW 551st Pl
NW 552nd Ter
NW 552nd Pl
NW 553rd Ter
NW 553rd Pl
NW 554th Ter
NW 554th Pl
NW 555th Ter
NW 555th Pl
NW 556th Ter
NW 556th Pl
NW 557th Ter
NW 557th Pl
NW 558th Ter
NW 558th Pl
NW 559th Ter
NW 559th Pl
NW 560th Ter
NW 560th Pl
NW 561st Ter
NW 561st Pl
NW 562nd Ter
NW 562nd Pl
NW 563rd Ter
NW 563rd Pl
NW 564th Ter
NW 564th Pl
NW 565th Ter
NW 565th Pl
NW 566th Ter
NW 566th Pl
NW 567th Ter
NW 567th Pl
NW 568th Ter
NW 568th Pl
NW 569th Ter
NW 569th Pl
NW 570th Ter
NW 570th Pl
NW 571st Ter
NW 571st Pl
NW 572nd Ter
NW 572nd Pl
NW 573rd Ter
NW 573rd Pl
NW 574th Ter
NW 574th Pl
NW 575th Ter
NW 575th Pl
NW 576th Ter
NW 576th Pl
NW 577th Ter
NW 577th Pl
NW 578th Ter
NW 578th Pl
NW 579th Ter
NW 579th Pl
NW 580th Ter
NW 580th Pl
NW 581st Ter
NW 581st Pl
NW 582nd Ter
NW 582nd Pl
NW 583rd Ter
NW 583rd Pl
NW 584th Ter
NW 584th Pl
NW 585th Ter
NW 585th Pl
NW 586th Ter
NW 586th Pl
NW 587th Ter
NW 587th Pl
NW 588th Ter
NW 588th Pl
NW 589th Ter
NW 589th Pl
NW 590th Ter
NW 590th Pl
NW 591st Ter
NW 591st Pl
NW 592nd Ter
NW 592nd Pl
NW 593rd Ter
NW 593rd Pl
NW 594th Ter
NW 594th Pl
NW 595th Ter
NW 595th Pl
NW 596th Ter
NW 596th Pl
NW 597th Ter
NW 597th Pl
NW 598th Ter
NW 598th Pl
NW 599th Ter
NW 599th Pl
NW 600th Ter
NW 600th Pl
NW 601st Ter
NW 601st Pl
NW 602nd Ter
NW 602nd Pl
NW 603rd Ter
NW 603rd Pl
NW 604th Ter
NW 604th Pl
NW 605th Ter
NW 605th Pl
NW 606th Ter
NW 606th Pl
NW 607th Ter
NW 607th Pl
NW 608th Ter
NW 608th Pl
NW 609th Ter
NW 609th Pl
NW 610th Ter
NW 610th Pl
NW 611st Ter
NW 611st Pl
NW 612nd Ter
NW 612nd Pl
NW 613rd Ter
NW 613rd Pl
NW 614th Ter
NW 614th Pl
NW 615th Ter
NW 615th Pl
NW 616th Ter
NW 616th Pl
NW 617th Ter
NW 617th Pl
NW 618th Ter
NW 618th Pl
NW 619th Ter
NW 619th Pl
NW 620th Ter
NW 620th Pl
NW 621st Ter
NW 621st Pl
NW 622nd Ter
NW 622nd Pl
NW 623rd Ter
NW 623rd Pl
NW 624th Ter
NW 624th Pl
NW 625th Ter
NW 625th Pl
NW 626th Ter
NW 626th Pl
NW 627th Ter
NW 627th Pl
NW 628th Ter
NW 628th Pl
NW 629th Ter
NW 629th Pl
NW 630th Ter
NW 630th Pl
NW 631st Ter
NW 631st Pl
NW 632nd Ter
NW 632nd Pl
NW 633rd Ter
NW 633rd Pl
NW 634th Ter
NW 634th Pl
NW 635th Ter
NW 635th Pl
NW 636th Ter
NW 636th Pl
NW 637th Ter
NW 637th Pl
NW 638th Ter
NW 638th Pl
NW 639th Ter
NW 639th Pl
NW 640th Ter
NW 640th Pl
NW 641st Ter
NW 641st Pl
NW 642nd Ter
NW 642nd Pl
NW 643rd Ter
NW 643rd Pl
NW 644th Ter
NW 644th Pl
NW 645th Ter
NW 645th Pl
NW 646th Ter
NW 646th Pl
NW 647th Ter
NW 647th Pl
NW 648th Ter
NW 648th Pl
NW 649th Ter
NW 649th Pl
NW 650th Ter
NW 650th Pl
NW 651st Ter
NW 651st Pl
NW 652nd Ter
NW 652nd Pl
NW 653rd Ter
NW 653rd Pl
NW 654th Ter
NW 654th Pl
NW 655th Ter
NW 655th Pl
NW 656th Ter
NW 656th Pl
NW 657th Ter
NW 657th Pl
NW 658th Ter
NW 658th Pl
NW 659th Ter
NW 659th Pl
NW 660th Ter
NW 660th Pl
NW 661st Ter
NW 661st Pl
NW 662nd Ter
NW 662nd Pl
NW 663rd Ter
NW 663rd Pl
NW 664th Ter
NW 664th Pl
NW 665th Ter
NW 665th Pl
NW 666th Ter
NW 666th Pl
NW 667th Ter
NW 667th Pl
NW 668th Ter
NW 668th Pl
NW 669th Ter
NW 669th Pl
NW 670th Ter
NW 670th Pl
NW 671st Ter
NW 671st Pl
NW 672nd Ter
NW 672nd Pl
NW 673rd Ter
NW 673rd Pl
NW 674th Ter
NW 674th Pl
NW 675th Ter
NW 675th Pl
NW 676th Ter
NW 676th Pl
NW 677th Ter
NW 677th Pl
NW 678th Ter
NW 678th Pl
NW 679th Ter
NW 679th Pl
NW 680th Ter
NW 680th Pl
NW 681st Ter
NW 681st Pl
NW 682nd Ter
NW 682nd Pl
NW 683rd Ter
NW 683rd Pl
NW 684th Ter
NW 684th Pl
NW 685th Ter
NW 685th Pl
NW 686th Ter
NW 686th Pl
NW 687th Ter
NW 687th Pl
NW 688th Ter
NW 688th Pl
NW 689th Ter
NW 689th Pl
NW 690th Ter
NW 690th Pl
NW 691st Ter
NW 691st Pl
NW 692nd Ter
NW 692nd Pl
NW 693rd Ter
NW 693rd Pl
NW 694th Ter
NW 694th Pl
NW 695th Ter
NW 695th Pl
NW 696th Ter
NW 696th Pl
NW 697th Ter
NW 697th Pl
NW 698th Ter
NW 698th Pl
NW 699th Ter
NW 699th Pl
NW 700th Ter
NW 700th Pl
NW 701st Ter
NW 701st Pl
NW 702nd Ter
NW 702nd Pl
NW 703rd Ter
NW 703rd Pl
NW 704th Ter
NW 704th Pl
NW 705th Ter
NW 705th Pl
NW 706th Ter
NW 706th Pl
NW 707th Ter
NW 707th Pl
NW 708th Ter
NW 708th Pl
NW 709th Ter
NW 709th Pl
NW 710th Ter
NW 710th Pl
NW 711st Ter
NW 711st Pl
NW 712nd Ter
NW 712nd Pl
NW 713rd Ter
NW 713rd Pl
NW 714th Ter
NW 714th Pl
NW 715th Ter
NW 715th Pl
NW 716th Ter
NW 716th Pl
NW 717th Ter
NW 717th Pl
NW 718th Ter
NW 718th Pl
NW 719th Ter
NW 719th Pl
NW 720th Ter
NW 720th Pl
NW 721st Ter
NW 721st Pl
NW 722nd Ter
NW 722nd Pl
NW 723rd Ter
NW 723rd Pl
NW 724th Ter
NW 724th Pl
NW 725th Ter
NW 725th Pl
NW 726th Ter
NW 726th Pl
NW 727th Ter
NW 727th Pl
NW 728th Ter
NW 728th Pl
NW 729th Ter
NW 729th Pl
NW 730th Ter
NW 730th Pl
NW 731st Ter
NW 731st Pl
NW 732nd Ter
NW 732nd Pl
NW 733rd Ter
NW 733rd Pl
NW 734th Ter
NW 734th Pl
NW 735th Ter
NW 735th Pl
NW 736th Ter
NW 736th Pl
NW 737th Ter
NW 737th Pl
NW 738th Ter
NW 738th Pl
NW 739th Ter
NW 739th Pl
NW 740th Ter
NW 740th Pl
NW 741st Ter
NW 741st Pl
NW 742nd Ter
NW 742nd Pl
NW 743rd Ter
NW 743rd Pl
NW 744th Ter
NW 744th Pl
NW 745th Ter
NW 745th Pl
NW 746th Ter
NW 746th Pl
NW 747th Ter
NW 747th Pl
NW 748th Ter
NW 748th Pl
NW 749th Ter
NW 749th Pl
NW 750th Ter
NW 750th Pl
NW 751st Ter
NW 751st Pl
NW 752nd Ter
NW 752nd Pl
NW 753rd Ter
NW 753rd Pl
NW 754th Ter
NW 754th Pl
NW 755th Ter
NW 755th Pl
NW 756th Ter
NW 756th Pl
NW 757th Ter
NW 757th Pl
NW 758th Ter
NW 758th Pl
NW 759th Ter
NW 759th Pl
NW 760th Ter
NW 760th Pl
NW 761st Ter
NW 761st Pl
NW 762nd Ter
NW 762nd Pl
NW 763rd Ter
NW 763rd Pl
NW 764th Ter
NW 764th Pl
NW 765th Ter
NW 765th Pl
NW 766th Ter
NW 766th Pl
NW 767th Ter
NW 767th Pl
NW 768th Ter
NW 768th Pl
NW 769th Ter
NW 769th Pl
NW 770th Ter
NW 770th Pl
NW 771st Ter
NW 771st Pl
NW 772nd Ter
NW 772nd Pl
NW 773rd Ter
NW 773rd Pl
NW 774th Ter
NW 774th Pl
NW 775th Ter
NW 775th Pl
NW 776th Ter
NW 776th Pl
NW 777th Ter
NW 777th Pl
NW 778th Ter
NW 778th Pl
NW 779th Ter
NW 779th Pl
NW 780th Ter
NW 780th Pl
NW 781st Ter
NW 781st Pl
NW 782nd Ter
NW 782nd Pl
NW 783rd Ter
NW 783rd Pl
NW 784th Ter
NW 784th Pl
NW 785th Ter
NW 785th Pl
NW 786th Ter
NW 786th Pl
NW 787th Ter
NW 787th Pl
NW 788th Ter
NW 788th Pl
NW 789th Ter
NW 789th Pl
NW 790th Ter
NW 790th Pl
NW 791st Ter
NW 791st Pl
NW 792nd Ter
NW 792nd Pl
NW 793rd Ter
NW 793rd Pl
NW 794th Ter
NW 794th Pl
NW 795th Ter
NW 795th Pl
NW 796th Ter
NW 796th Pl
NW 797th Ter
NW 797th Pl
NW 798th Ter
NW 798th Pl
NW 799th Ter
NW 799th Pl
NW 800th Ter
NW 800th Pl
NW 801st Ter
NW 801st Pl
NW 802nd Ter
NW 802nd Pl
NW 803rd Ter
NW 803rd Pl
NW 804th Ter
NW 804th Pl
NW 805th Ter
NW 805th Pl
NW 806th Ter
NW 806th Pl
NW 807th Ter
NW 807th Pl
NW 808th Ter
NW 808th Pl
NW

GOVERNMENTAL UNIT REFERENCE MAP (2020): Sunrise city, FL

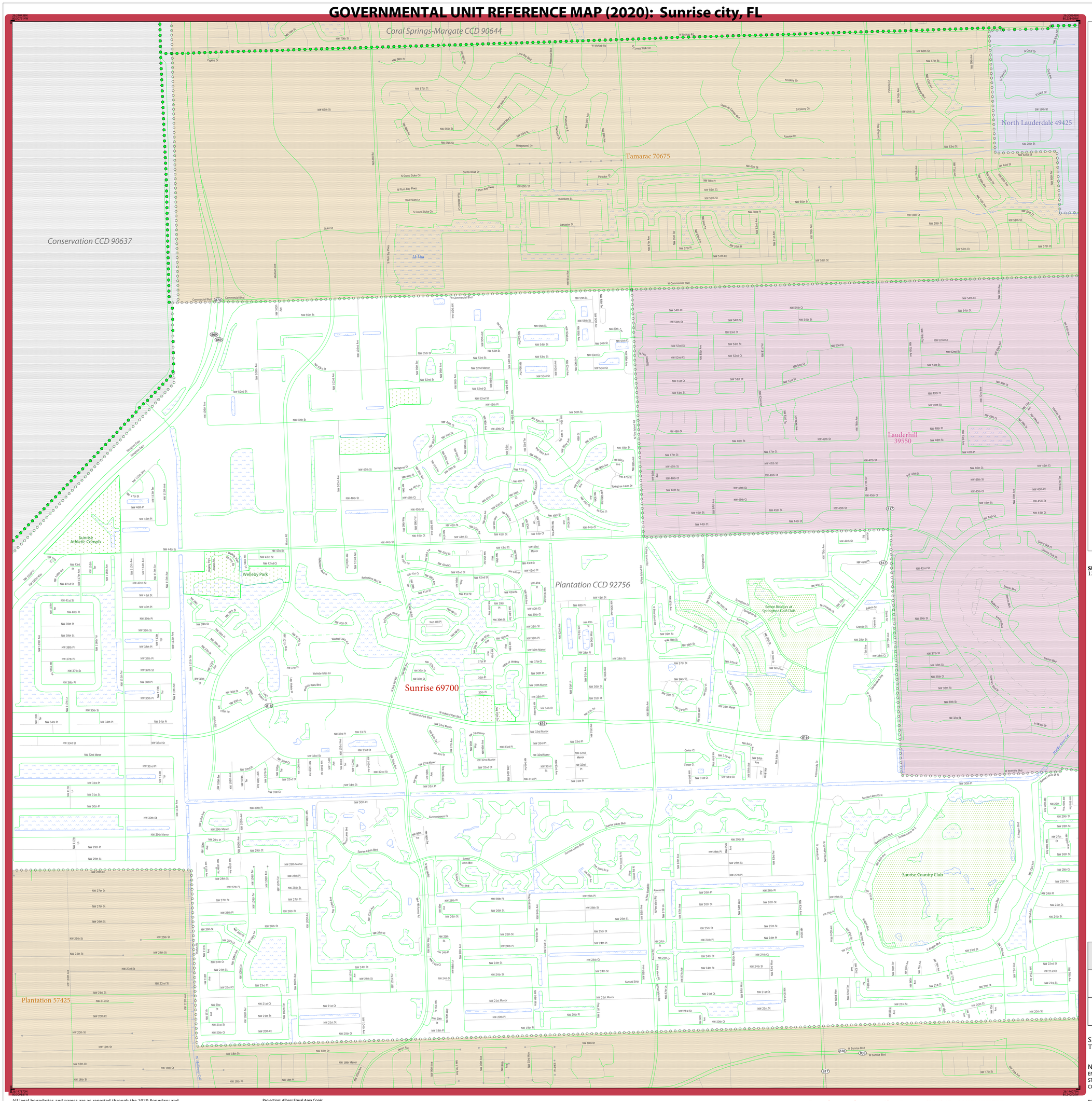

LEGEND

SYMBOL DESCRIPTION	SYMBOL	LABEL STYLE
Federal American Indian Reservation		L'ANSE RESERVATION (TA 1880)
Off-Reservation Trust Land		T1880
American Indian Tribal Subdivision		SHONTO (620)
Alaska Native Regional Corporation (ANRC)		NANA ANRC 52120
State (or statistically equivalent entity)		NEW YORK 36
County (or statistically equivalent entity)		ERIE 029
Minor Civil Division (MCD)[1]		Lee town 41460
Census County Division (CCD)[2]		Jemez CCD 91650
Consolidated City		MILFORD 47500
Incorporated Place - Subject Area		Rome 63418
Incorporated Place - Other Area[3]		Davis 18100
Census Designated Place (CDP)[2]		Cochiti 16560

DESCRIPTION	SYMBOL	DESCRIPTION	SYMBOL
Interstate	10	Water Body	Pleasant Lake
U.S. Highway	2	Swamp or Marsh	Okefenokee Swamp
State Highway	4	Glacier	Bering Glacier
Other Road	Marsh Ln	Airport, Airfield, or Helicopter Landing Pad	Oxnard Airport
Cul-de-sac		College or University	Coll/Univ
Circle		Military	Fort Belvoir
Geographic Offset or Corridor		Prison or Juvenile Detention Center	P/JDC
4WD Trail, Stairway, Alley, Walkway, or Ferry		Cemetery	Powell Cmtry
Railroad	Southern RR	Golf Course	Pinehurst Glfcrs
Pipeline or Power Line		National Park or Forest	Yosemite NP
Ridge or Fence		Other Park	St Francis Park
Property Line or Nonvisible Boundary		Outside Subject Area	
Perennial Stream	Tumbling Cr	Inset Area	A1
Intermittent Stream	Piney Cr		
Mountain Peak or Hill	Mt. Baker		

Where state, county, and/or MCD/CCD boundaries coincide, the map shows the boundary symbol for only the highest-ranking of these boundaries. Where American Indian reservation and American Indian tribal subdivision boundaries coincide, the map shows only the American Indian reservation boundaries.

Entity names are followed by either their FIPS code or census code; parentheses indicate a census code.

1 "MCD" indicates a false MCD. These are for Census Bureau use only.
2 The CCD and CDP boundaries represent statistical entities only and are not updated through the BAS.
3 Incorporated place name color corresponds to the incorporated place fill color.

Due to space limitations, some road names, along with other feature and geography names on the map, may not be shown.

The Census Bureau stores primary and alternate road names, but only primary road names are used to label the roads on these maps.

SUBJECT AREA COUNTIES ON MAP SHEET
12011 Broward

Key to Adjacent Sheets

1	2	3
4		5

Sheet Location within Entity

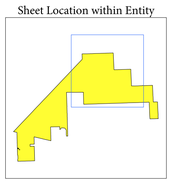

Sheet 2 of 5 PARENT sheets
Total Sheets: 6 (Index 1; Parent 5; Inset 0)

NAME: Sunrise city (69700)
ENTITY TYPE: Incorporated Place
ST: Florida (12)
CO: Broward (011)

INDEX OR PARENT SHEET #: 002
INSET SHEET #: 000000

2020 INCORPORATED PLACE REF MAP (PARENT)

5330112000697000020000 0

All legal boundaries and names are as reported through the 2020 Boundary and Annexation Survey (BAS) and Boundary Validation Program (BVP). The boundaries shown on this map are for Census Bureau statistical data collection and tabulation purposes only; their depiction and designation for statistical purposes does not constitute a determination of jurisdictional authority or rights of ownership or entitlement.

Data Source: U.S. Census Bureau's MAF/TIGER database (TAB20), November 2020
Created by Geography Division: December 11, 2020

U.S. DEPARTMENT OF COMMERCE U.S. Census Bureau

Projection: Albers Equal Area Conic
Datum: NAD 83
Spheroid: GRS 80
1st Standard Parallel: 25 29 46
2nd Standard Parallel: 29 53 54
Central Meridian: -83 48 17
Latitude of Projection's Origin: 24 23 45
False Easting: 0
False Northing: 0

0 0.2 0.4 0.6 0.8 1 Kilometers
0 0.1 0.2 0.3 0.4 0.5 Miles
The plotted map scale is 1:9,500

N W E S

Boundary and Annexation Survey (BAS) ID: 11200069700
BAS Submission Deadline: March 1, 2021

PDF versions of the BAS maps are available at:
www.census.gov/programs-surveys/bas/geographies.html

For more information, or to request additional maps, please email geo.bas@census.gov, call 1-800-972-5651, or visit www.census.gov/programs-surveys/bas.html.

United States Census Bureau

GOVERNMENTAL UNIT REFERENCE MAP (2020): Sunrise city, FL

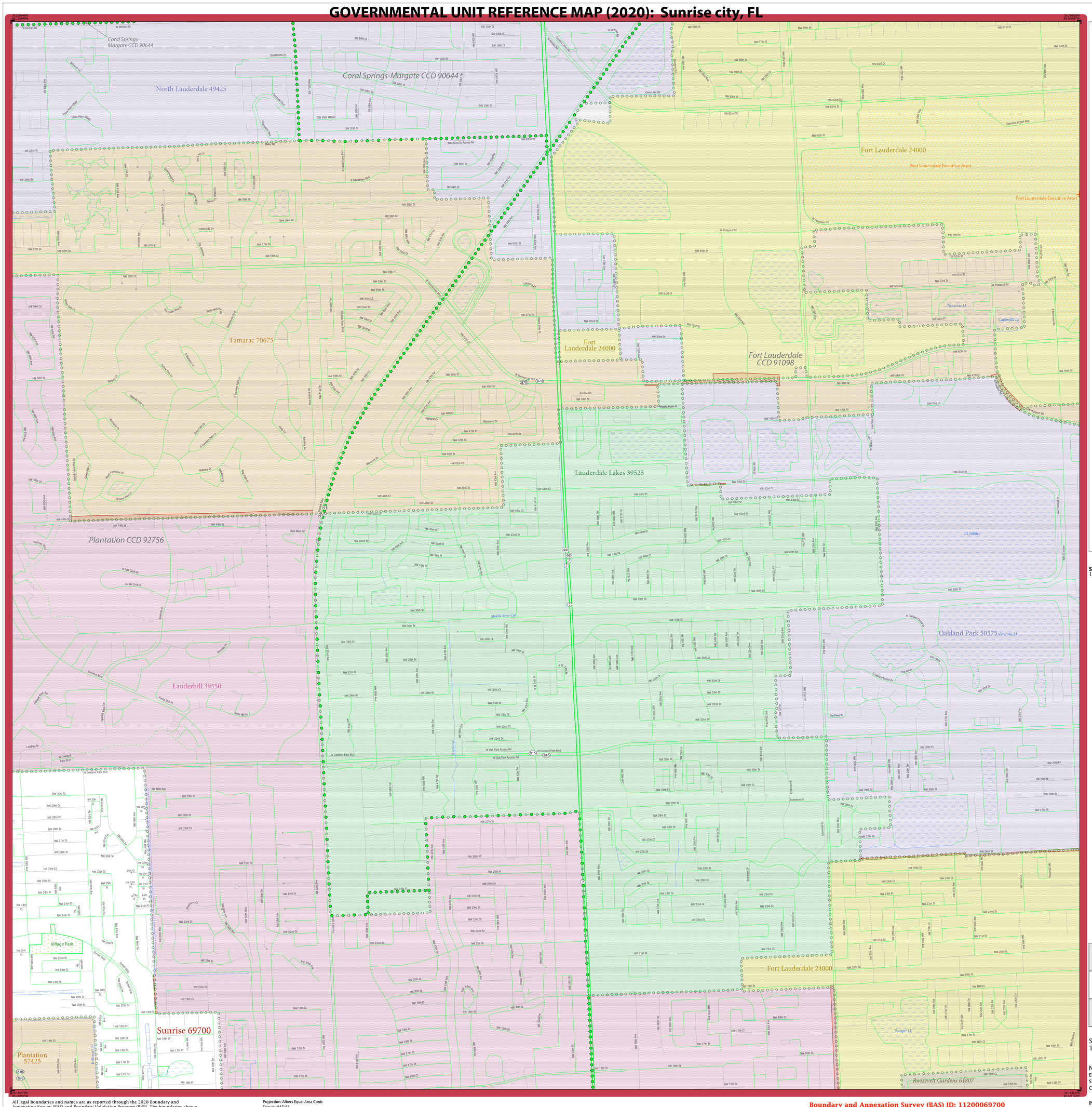

LEGEND

SYMBOL DESCRIPTION	SYMBOL	LABEL STYLE
Federal American Indian Reservation		L'ANSE RESERVATION (TA 1880)
Off-Reservation Trust Land		T1880
American Indian Tribal Subdivision		SHONTO (620)
Alaska Native Regional Corporation (ANRC)		NANA ANRC 52120
State (or statistically equivalent entity)		NEW YORK 36
County (or statistically equivalent entity)		ERIE 029
Minor Civil Division (MCD)[1]		Lee town 41460
Census County Division (CCD)[2]		Jemez CCD 91650
Consolidated City		MILFORD 47500
Incorporated Place - Subject Area		Rome 63418
Incorporated Place - Other Area[3]		Davis 18100
Census Designated Place (CDP)[2]		Cochiti 16560

DESCRIPTION	SYMBOL	DESCRIPTION	SYMBOL
Interstate	10	Water Body	Pleasant Lake
U.S. Highway	2	Swamp or Marsh	Okefenokee Swamp
State Highway	4	Glacier	Bering Glacier
Other Road	Marsh Ln	Airport, Airfield, or Helicopter Landing Pad	Oxnard Airport
Cul-de-sac		College or University	Coll/Univ
Circle		Military	Fort Belvoir
Geographic Offset or Corridor		Prison or Juvenile Detention Center	P/JDC
4WD Trail, Stairway, Alley, Walkway, or Ferry		Cemetery	Powell Cmtry
Railroad	Southern RR	Golf Course	Pinehurst Glfcrs
Pipeline or Power Line		National Park or Forest	Yosemite NP
Ridge or Fence		Other Park	St Francis Park
Property Line or Nonvisible Boundary		Outside Subject Area	
Perennial Stream	Tumbling Cr	Inset Area	A1
Intermittent Stream	Piney Cr		
Mountain Peak or Hill	Mt. Baker		

Where state, county, and/or MCD/CCD boundaries coincide, the map shows the boundary symbol for only the highest-ranking of these boundaries. Where American Indian reservation and American Indian tribal subdivision boundaries coincide, the map shows only the American Indian reservation boundaries.

Entity names are followed by either their FIPS code or census code; parentheses indicate a census code.

1 'MCD*' indicates a false MCD. These are for Census Bureau use only.

2 The CCD and CDP boundaries represent statistical entities only and are not updated through the BAS.

3 Incorporated place name color corresponds to the incorporated place fill color.

Due to space limitations, some road names, along with other feature and geography names on the map, may not be shown.

The Census Bureau stores primary and alternate road names, but only primary road names are used to label the roads on these maps.

SUBJECT AREA COUNTIES ON MAP SHEET
12011 Broward

Key to Adjacent Sheets

2	3	
	5	

Sheet Location within Entity

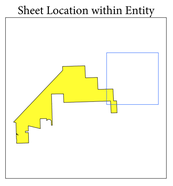

Sheet 3 of 5 PARENT sheets
Total Sheets: 6 (Index 1; Parent 5; Inset 0)

NAME: Sunrise city (69700)
ENTITY TYPE: Incorporated Place
ST: Florida (12)
CO: Broward (011)

INDEX OR PARENT SHEET #: 003
INSET SHEET #: 000000

2020 INCORPORATED PLACE REF MAP (PARENT)

5330112000697000030000 00

All legal boundaries and names are as reported through the 2020 Boundary and Annexation Survey (BAS) and Boundary Validation Program (BVP). The boundaries shown on this map are for Census Bureau statistical data collection and tabulation purposes only; their depiction and designation for statistical purposes does not constitute a determination of jurisdictional authority or rights of ownership or entitlement.

Data Source: U.S. Census Bureau's MAF/TIGER database (TAB20), November 2020
Created by Geography Division: December 11, 2020

U.S. DEPARTMENT OF COMMERCE U.S. Census Bureau

Projection: Albers Equal Area Conic
Datum: NAD 83
Spheroid: GRS 80
1st Standard Parallel: 25 29 46
2nd Standard Parallel: 29 53 54
Central Meridian: -83 48 17
Latitude of Projection's Origin: 24 23 45
False Easting: 0
False Northing: 0

0 0.2 0.4 0.6 0.8 1 Kilometers
0 0.1 0.2 0.3 0.4 0.5 Miles
The plotted map scale is 1:9,500

N W E S

Boundary and Annexation Survey (BAS) ID: 11200069700
BAS Submission Deadline: March 1, 2021

PDF versions of the BAS maps are available at:
www.census.gov/programs-surveys/bas/geographies.html

For more information, or to request additional maps, please email geo.bas@census.gov, call 1-800-972-5651, or visit www.census.gov/programs-surveys/bas.html.

United States Census Bureau

GOVERNMENTAL UNIT REFERENCE MAP (2020): Sunrise city, FL

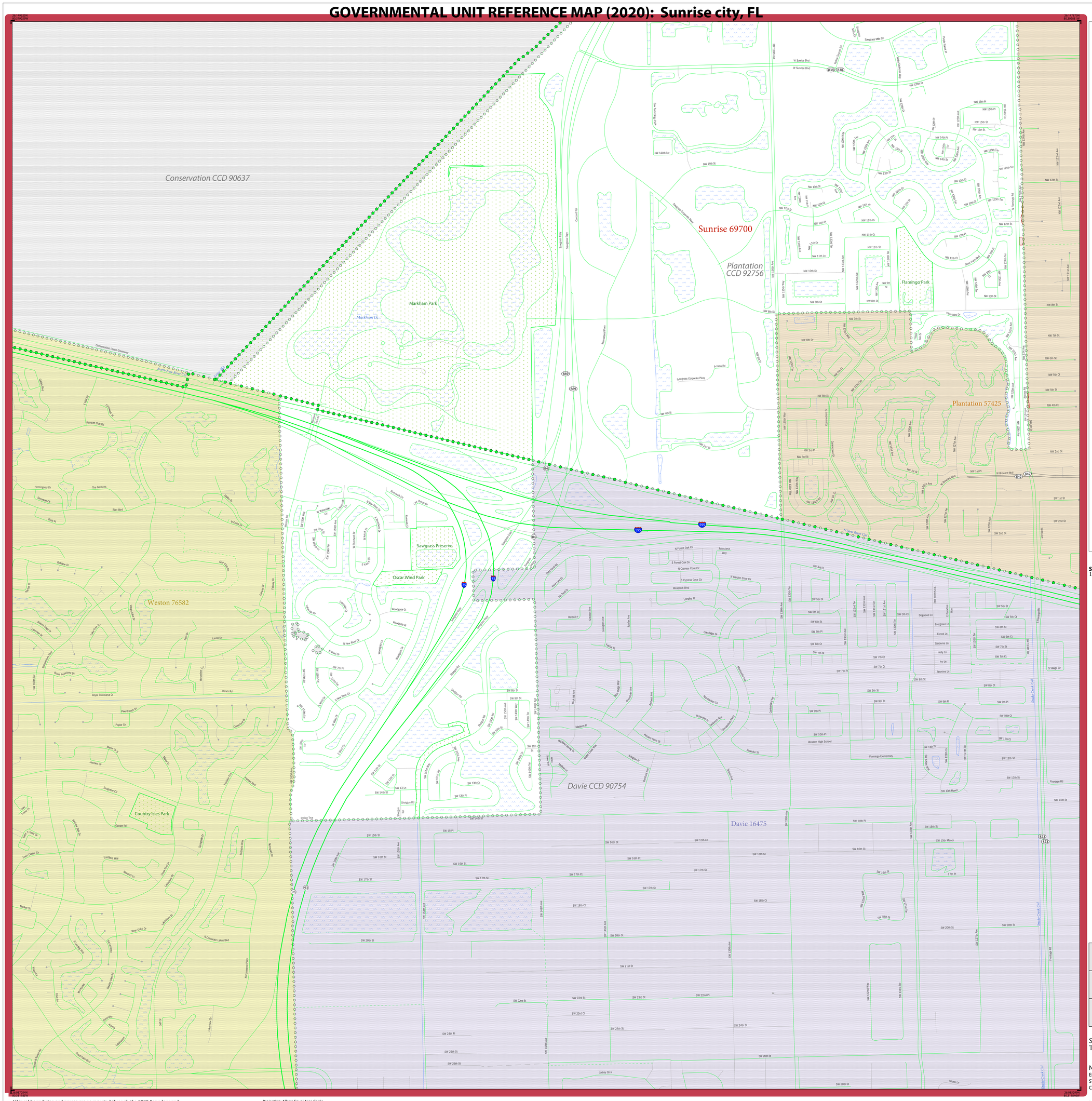

LEGEND

SYMBOL DESCRIPTION	SYMBOL	LABEL STYLE
Federal American Indian Reservation		L'ANSE RESERVATION (TA 1880)
Off-Reservation Trust Land		T1880
American Indian Tribal Subdivision		SHONTO (620)
Alaska Native Regional Corporation (ANRC)		NANA ANRC 52120
State (or statistically equivalent entity)		NEW YORK 36
County (or statistically equivalent entity)		ERIE 029
Minor Civil Division (MCD)[1]		Lee town 41460
Census County Division (CCD)[2]		Jemez CCD 91650
Consolidated City		MILFORD 47500
Incorporated Place - Subject Area		Rome 63418
Incorporated Place - Other Area[3]		Davis 18100
Census Designated Place (CDP)[2]		Cochiti 16560

DESCRIPTION	SYMBOL	DESCRIPTION	SYMBOL
Interstate	10	Water Body	Pleasant Lake
U.S. Highway	2	Swamp or Marsh	Okefenokee Swamp
State Highway	4	Glacier	Bering Glacier
Other Road	Marsh Ln	Airport, Airfield, or Helicopter Landing Pad	Oxnard Airport
Cul-de-sac		College or University	Coll/Univ
Circle		Military	Fort Belvoir
Geographic Offset or Corridor		Prison or Juvenile Detention Center	P/JDC
4WD Trail, Stairway, Alley, Walkway, or Ferry		Cemetery	Powell Cmtry
Railroad	Southern RR	Golf Course	Pinehurst Glfcrs
Pipeline or Power Line		National Park or Forest	Yosemite NP
Ridge or Fence		Other Park	St Francis Park
Property Line or Nonvisible Boundary		Outside Subject Area	
Perennial Stream	Tumbling Cr	Inset Area	A1
Intermittent Stream	Piney Cr		
Mountain Peak or Hill	Mt. Baker		

Where state, county, and/or MCD/CCD boundaries coincide, the map shows the boundary symbol for only the highest-ranking of these boundaries. Where American Indian reservation and American Indian tribal subdivision boundaries coincide, the map shows only the American Indian reservation boundaries.

Entity names are followed by either their FIPS code or census code; parentheses indicate a census code.

1 'MCD*' indicates a false MCD. These are for Census Bureau use only.
2 The CCD and CDP boundaries represent statistical entities only and are not updated through the BAS.
3 Incorporated place name color corresponds to the incorporated place fill color.

Due to space limitations, some road names, along with other feature and geography names on the map, may not be shown.

The Census Bureau stores primary and alternate road names, but only primary road names are used to label the roads on these maps.

SUBJECT AREA COUNTIES ON MAP SHEET
12011 Broward

Key to Adjacent Sheets

	1	2
	4	

Sheet Location within Entity

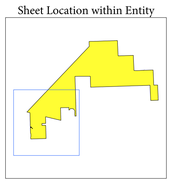

Sheet 4 of 5 PARENT sheets
Total Sheets: 6 (Index 1; Parent 5; Inset 0)

NAME: Sunrise city (69700)
ENTITY TYPE: Incorporated Place
ST: Florida (12)
CO: Broward (011)

INDEX OR PARENT SHEET #: 004
INSET SHEET #: 000000

2020 INCORPORATED PLACE REF MAP (PARENT)
5330112000697000040000 0

All legal boundaries and names are as reported through the 2020 Boundary and Annexation Survey (BAS) and Boundary Validation Program (BVP). The boundaries shown on this map are for Census Bureau statistical data collection and tabulation purposes only; their depiction and designation for statistical purposes does not constitute a determination of jurisdictional authority or rights of ownership or entitlement.

Data Source: U.S. Census Bureau's MAF/TIGER database (TAB20), November 2020
Created by Geography Division: December 11, 2020

U.S. DEPARTMENT OF COMMERCE U.S. Census Bureau

Projection: Albers Equal Area Conic
Datum: NAD 83
Spheroid: GRS 80
1st Standard Parallel: 25 29 46
2nd Standard Parallel: 29 53 54
Central Meridian: -83 48 17
Latitude of Projection's Origin: 24 23 45
False Easting: 0
False Northing: 0

0 0.2 0.4 0.6 0.8 1 Kilometers
0 0.1 0.2 0.3 0.4 0.5 Miles
The plotted map scale is 1:9,500

N W E S

Boundary and Annexation Survey (BAS) ID: 11200069700
BAS Submission Deadline: March 1, 2021

PDF versions of the BAS maps are available at:
www.census.gov/programs-surveys/bas/geographies.html

For more information, or to request additional maps, please email geo.bas@census.gov, call 1-800-972-5651, or visit www.census.gov/programs-surveys/bas.html.

United States Census Bureau

GOVERNMENTAL UNIT REFERENCE MAP (2020): Sunrise city, FL

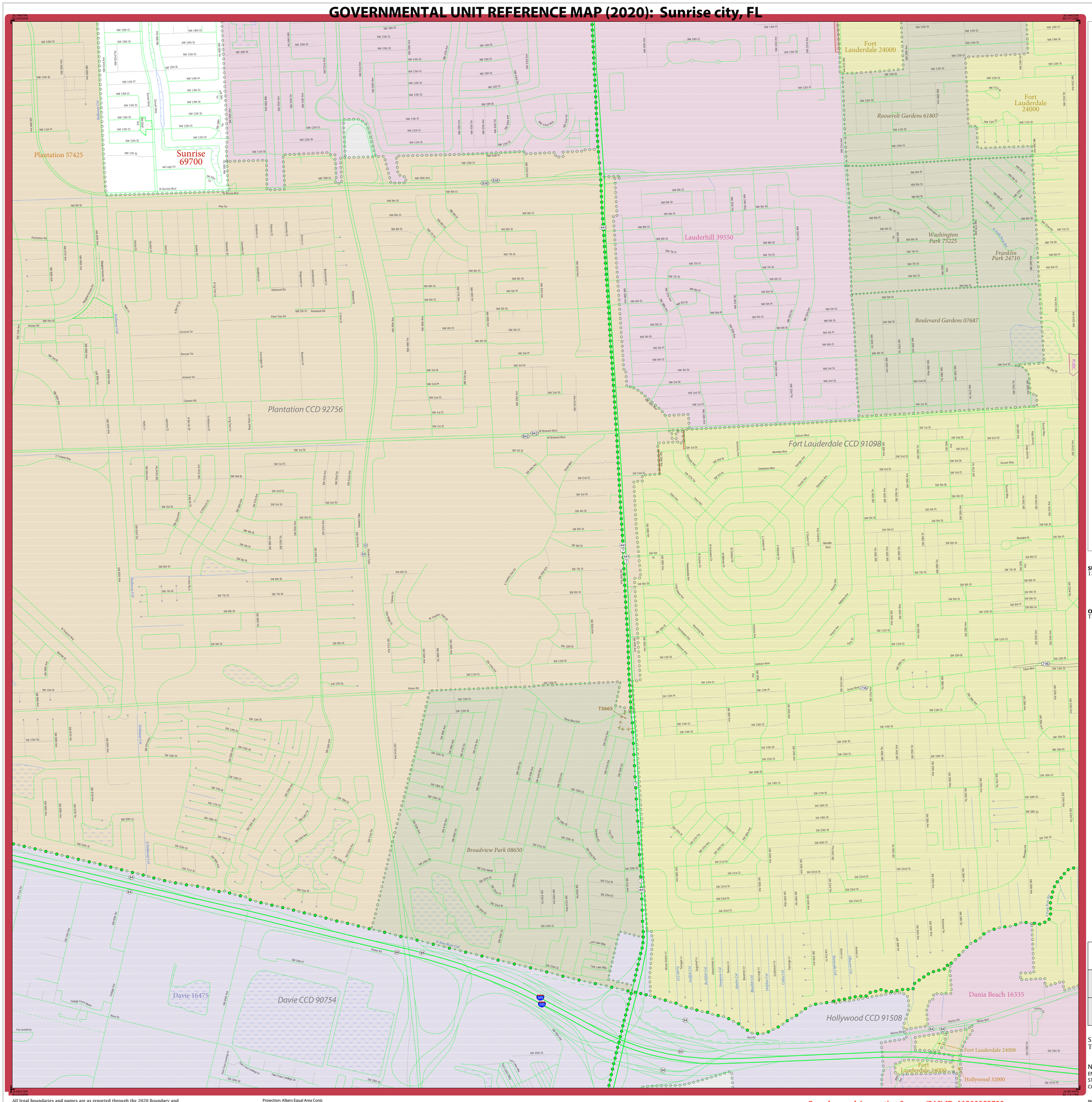

LEGEND

SYMBOL DESCRIPTION	SYMBOL	LABEL STYLE
Federal American Indian Reservation		L'ANSE RESERVATION (TA 1880)
Off-Reservation Trust Land		T1880
American Indian Tribal Subdivision		SHONTO (620)
Alaska Native Regional Corporation (ANRC)		NANA ANRC 52120
State (or statistically equivalent entity)		NEW YORK 36
County (or statistically equivalent entity)		ERIE 029
Minor Civil Division (MCD)[1]		Lee town 41460
Census County Division (CCD)[2]		Jemez CCD 91650
Consolidated City		MILFORD 47500
Incorporated Place - Subject Area		Rome 63418
Incorporated Place - Other Area[3]		Davis 18100
Census Designated Place (CDP)[2]		Cochiti 16560

DESCRIPTION	SYMBOL	DESCRIPTION	SYMBOL
Interstate	10	Water Body	Pleasant Lake
U.S. Highway	2	Swamp or Marsh	Okefenokee Swamp
State Highway	4	Glacier	Bering Glacier
Other Road	Marsh Ln	Airport, Airfield, or Helicopter Landing Pad	Oxnard Airport
Cul-de-sac		College or University	Coll/Univ
Circle		Military	Fort Belvoir
Geographic Offset or Corridor		Prison or Juvenile Detention Center	P/JDC
4WD Trail, Stairway, Alley, Walkway, or Ferry		Cemetery	Powell Cmtry
Railroad	Southern RR	Golf Course	Pinehurst Glfcrs
Pipeline or Power Line		National Park or Forest	Yosemite NP
Ridge or Fence		Other Park	St Francis Park
Property Line or Nonvisible Boundary		Outside Subject Area	
Perennial Stream	Tumbling Cr	Inset Area	A1
Intermittent Stream	Piney Cr		
Mountain Peak or Hill	Mt. Baker		

Where state, county, and/or MCD/CCD boundaries coincide, the map shows the boundary symbol for only the highest-ranking of these boundaries. Where American Indian reservation and American Indian tribal subdivision boundaries coincide, the map shows only the American Indian reservation boundaries.

Entity names are followed by either their FIPS code or census code; parentheses indicate a census code.

1 "MCD" indicates a false MCD. These are for Census Bureau use only.

2 The CCD and CDP boundaries represent statistical entities only and are not updated through the BAS.

3 Incorporated place name color corresponds to the incorporated place fill color.

Due to space limitations, some road names, along with other feature and geography names on the map, may not be shown.

The Census Bureau stores primary and alternate road names, but only primary road names are used to label the roads on these maps.

SUBJECT AREA COUNTIES ON MAP SHEET
12011 Broward

OFF-RESERVATION TRUST LAND NAMES
T3665 Seminole (FL)

Key to Adjacent Sheets

2	3	
	5	

Sheet Location within Entity

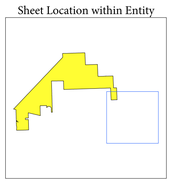

Sheet 5 of 5 PARENT sheets
Total Sheets: 6 (Index 1; Parent 5; Inset 0)

NAME: Sunrise city (69700)
ENTITY TYPE: Incorporated Place
ST: Florida (12)
CO: Broward (011)

INDEX OR PARENT SHEET #: 005
INSET SHEET #: 000000

2020 INCORPORATED PLACE REF MAP (PARENT)
5330112000697000050000 00

All legal boundaries and names are as reported through the 2020 Boundary and Annexation Survey (BAS) and Boundary Validation Program (BVP). The boundaries shown on this map are for Census Bureau statistical data collection and tabulation purposes only; their depiction and designation for statistical purposes does not constitute a determination of jurisdictional authority or rights of ownership or entitlement.

Data Source: U.S. Census Bureau's MAF/TIGER database (TAB20), November 2020
Created by Geography Division: December 11, 2020

U.S. DEPARTMENT OF COMMERCE U.S. Census Bureau

Projection: Albers Equal Area Conic
Datum: NAD 83
Spheroid: GRS 80
1st Standard Parallel: 25 29 46
2nd Standard Parallel: 29 53 54
Central Meridian: -83 48 17
Latitude of Projection's Origin: 24 23 45
False Easting: 0
False Northing: 0

0 0.2 0.4 0.6 0.8 1 Kilometers
0 0.1 0.2 0.3 0.4 0.5 Miles
The plotted map scale is 1:9,500

N W E S

Boundary and Annexation Survey (BAS) ID: 11200069700
BAS Submission Deadline: March 1, 2021

PDF versions of the BAS maps are available at:
www.census.gov/programs-surveys/bas/geographies.html

For more information, or to request additional maps, please email geo.bas@census.gov, call 1-800-972-5651, or visit www.census.gov/programs-surveys/bas.html.