GOVERNMENTAL UNIT REFERENCE MAP (2020): Wildwood city, FL

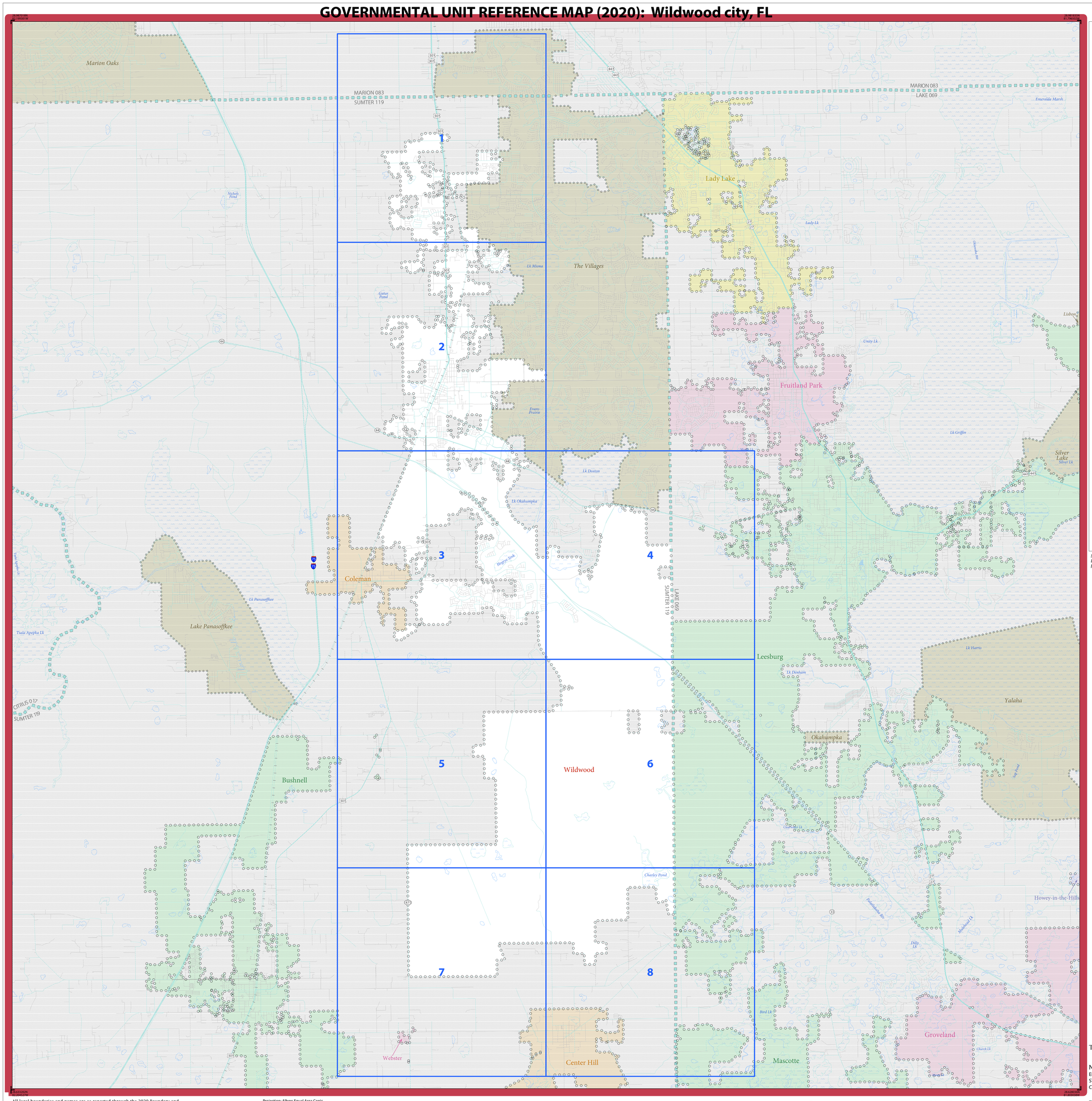

LEGEND

SYMBOL DESCRIPTION	SYMBOL	LABEL STYLE
Federal American Indian Reservation		L'ANSE RESERVATION (TA 1880)
Off-Reservation Trust Land		T1880
American Indian Tribal Subdivision		SHONTO (620)
Alaska Native Regional Corporation (ANRC)		NANA ANRC 52120
State (or statistically equivalent entity)		NEW YORK 36
County (or statistically equivalent entity)		ERIE 029
Minor Civil Division (MCD)[1]		Lee town 41460
Census County Division (CCD)[2]		Jemez CCD 91650
Consolidated City		MILFORD 47500
Incorporated Place - Subject Area		Rome 63418
Incorporated Place - Other Area[3]		Davis 18100
Census Designated Place (CDP)[2]		Cochiti 16560

DESCRIPTION	SYMBOL	DESCRIPTION	SYMBOL
Interstate	10	Water Body	Pleasant Lake
U.S. Highway	2	Swamp or Marsh	Okefenokee Swamp
State Highway	4	Glacier	Bering Glacier
Other Road	Marsh Ln	Airport, Airfield, or Helicopter Landing Pad	Oxnard Airport
Cul-de-sac		College or University	Coll/Univ
Circle		Military	Fort Belvoir
Geographic Offset or Corridor		Prison or Juvenile Detention Center	P/JDC
4WD Trail, Stairway, Alley, Walkway, or Ferry		Cemetery	Powell Cmtry
Railroad	Southern RR	Golf Course	Pinehurst Glfcrs
Pipeline or Power Line		National Park or Forest	Yosemite NP
Ridge or Fence		Other Park	St Francis Park
Property Line or Nonvisible Boundary		Outside Subject Area	
Perennial Stream	Tumbling Cr	Inset Area	A1
Intermittent Stream	Piney Cr		
Mountain Peak or Hill	Mt. Baker		

Where state, county, and/or MCD/CCD boundaries coincide, the map shows the boundary symbol for only the highest-ranking of these boundaries. Where American Indian reservation and American Indian tribal subdivision boundaries coincide, the map shows only the American Indian reservation boundaries.

Entity names are followed by either their FIPS code or census code; parentheses indicate a census code.

1 'MCD*' indicates a false MCD. These are for Census Bureau use only.

2 The CCD and CDP boundaries represent statistical entities only and are not updated through the BAS.

3 Incorporated place name color corresponds to the incorporated place fill color.

Due to space limitations, some road names, along with other feature and geography names on the map, may not be shown.

The Census Bureau stores primary and alternate road names, but only primary road names are used to label the roads on these maps.

Note: This index map sheet provides the map sheet configuration in relation to the subject entity. Due to scale limitations, map content may be simplified. Refer to parent and/or inset map sheets for detailed map content.

Total Sheets: 9 (Index 1; Parent 8; Inset 0)

NAME: Wildwood city (77675)
ENTITY TYPE: Incorporated Place
ST: Florida (12)
CO: Sumter (119)

INDEX OR PARENT SHEET #: 000
INSET SHEET #: 000000

2020 INCORPORATED PLACE REF MAP (INDEX)

5330112000776750000000000

All legal boundaries and names are as reported through the 2020 Boundary and Annexation Survey (BAS) and Boundary Validation Program (BVP). The boundaries shown on this map are for Census Bureau statistical data collection and tabulation purposes only; their depiction and designation for statistical purposes does not constitute a determination of jurisdictional authority or rights of ownership or entitlement.

Data Source: U.S. Census Bureau's MAF/TIGER database (TAB20), November 2020
Created by Geography Division: December 11, 2020

U.S. DEPARTMENT OF COMMERCE U.S. Census Bureau

Projection: Albers Equal Area Conic
Datum: NAD 83
Spheroid: GRS 80
1st Standard Parallel: 25 29 46
2nd Standard Parallel: 29 53 54
Central Meridian: -83 48 17
Latitude of Projection's Origin: 24 23 45
False Easting: 0
False Northing: 0

0 1 2 3 4 5 Kilometers
0 1 2 3 4 5 Miles

The plotted map scale is 1:53,734

N W E S

Boundary and Annexation Survey (BAS) ID: 11200077675
BAS Submission Deadline: March 1, 2021

PDF versions of the BAS maps are available at:
www.census.gov/programs-surveys/bas/geographies.html

For more information, or to request additional maps, please email geo.bas@census.gov, call 1-800-972-5651, or visit www.census.gov/programs-surveys/bas.html.

United States Census Bureau

GOVERNMENTAL UNIT REFERENCE MAP (2020): Wildwood city, FL

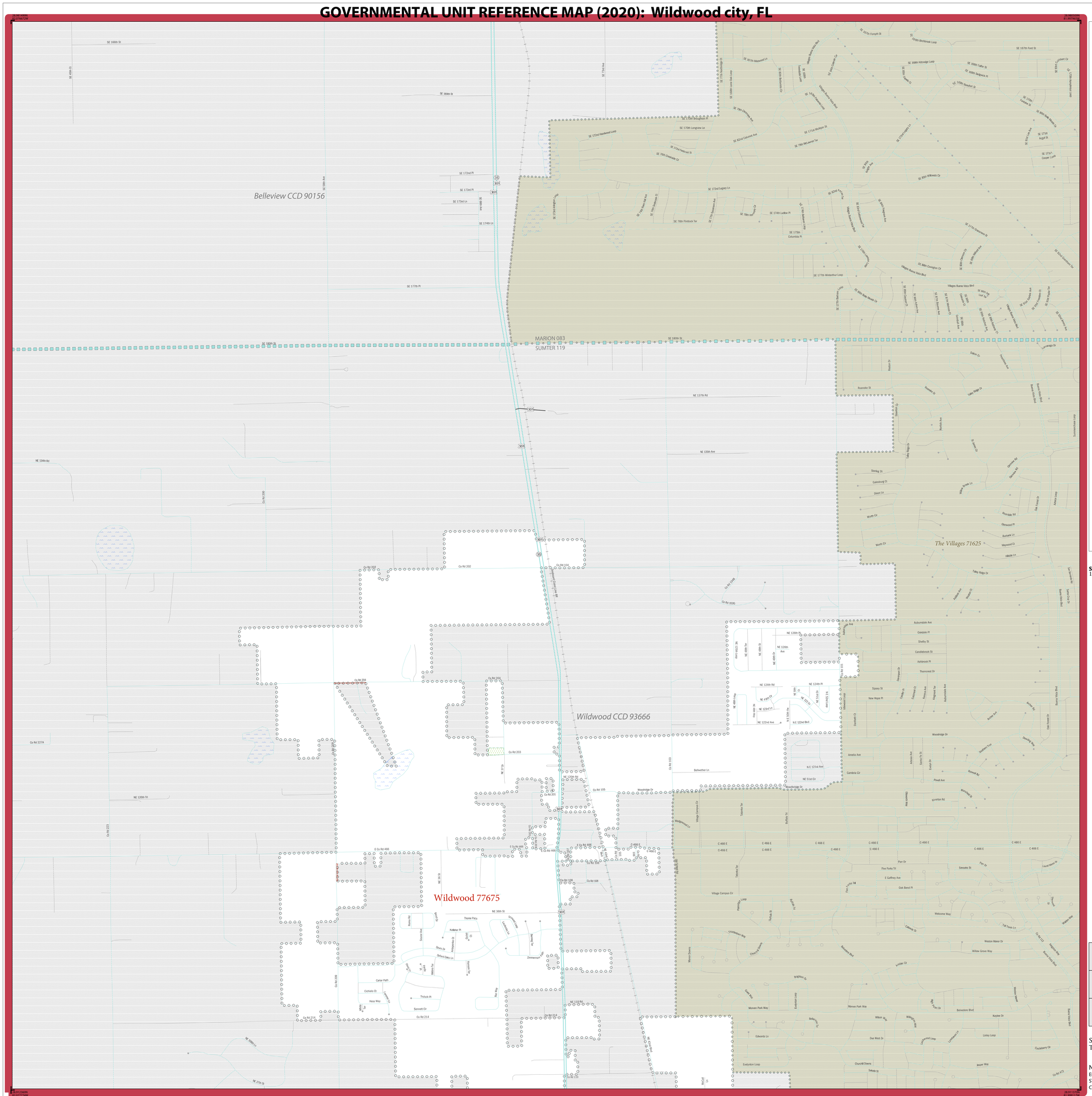

LEGEND

SYMBOL DESCRIPTION	SYMBOL	LABEL STYLE
Federal American Indian Reservation		L'ANSE RESERVATION (TA 1880)
Off-Reservation Trust Land		T1880
American Indian Tribal Subdivision		SHONTO (620)
Alaska Native Regional Corporation (ANRC)		*NANA ANRC 52120*
State (or statistically equivalent entity)		NEW YORK 36
County (or statistically equivalent entity)		ERIE 029
Minor Civil Division (MCD)[1]		Lee town 41460
Census County Division (CCD)[2]		*Jemez CCD 91650*
Consolidated City		MILFORD 47500
Incorporated Place - Subject Area		Rome 63418
Incorporated Place - Other Area[3]		Davis 18100
Census Designated Place (CDP)[2]		*Cochiti 16560*

DESCRIPTION	SYMBOL
Interstate	10
U.S. Highway	2
State Highway	4
Other Road	Marsh Ln
Cul-de-sac	
Circle	
Geographic Offset or Corridor	
4WD Trail, Stairway, Alley, Walkway, or Ferry	
Railroad	Southern RR
Pipeline or Power Line	
Ridge or Fence	
Property Line or Nonvisible Boundary	
Perennial Stream	*Tumbling Cr*
Intermittent Stream	*Piney Cr*
Mountain Peak or Hill	*Mt. Baker*

DESCRIPTION	SYMBOL
Water Body	*Pleasant Lake*
Swamp or Marsh	*Okefenokee Swamp*
Glacier	*Bering Glacier*
Airport, Airfield, or Helicopter Landing Pad	Oxnard Airport
College or University	Coll/Univ
Military	Fort Belvoir
Prison or Juvenile Detention Center	P/JDC
Cemetery	Powell Cmtry
Golf Course	Pinehurst GlfCrs
National Park or Forest	Yosemite NP
Other Park	St Francis Park
Outside Subject Area	
Inset Area	A1

Where state, county, and/or MCD/CCD boundaries coincide, the map shows the boundary symbol for only the highest-ranking of these boundaries. Where American Indian reservation and American Indian tribal subdivision boundaries coincide, the map shows only the American Indian reservation boundaries.

Entity names are followed by either their FIPS code or census code; parentheses indicate a census code.

1 'MCD*' indicates a false MCD. These are for Census Bureau use only.

2 The CCD and CDP boundaries represent statistical entities only and are not updated through the BAS.

3 Incorporated place name color corresponds to the incorporated place fill color.

Due to space limitations, some road names, along with other feature and geography names on the map, may not be shown.

The Census Bureau stores primary and alternate road names, but only primary road names are used to label the roads on these maps.

SUBJECT AREA COUNTIES ON MAP SHEET
12119 Sumter

Key to Adjacent Sheets

	1	
	2	

Sheet Location within Entity

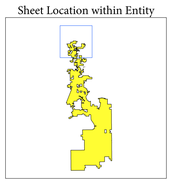

Sheet 1 of 8 PARENT sheets
Total Sheets: 9 (Index 1; Parent 8; Inset 0)

NAME: Wildwood city (77675)
ENTITY TYPE: Incorporated Place
ST: Florida (12)
CO: Sumter (119)

INDEX OR PARENT SHEET #: 001
INSET SHEET #: 000000

2020 INCORPORATED PLACE REF MAP (PARENT)

5330112000776750010000 00

All legal boundaries and names are as reported through the 2020 Boundary and Annexation Survey (BAS) and Boundary Validation Program (BVP). The boundaries shown on this map are for Census Bureau statistical data collection and tabulation purposes only; their depiction and designation for statistical purposes does not constitute a determination of jurisdictional authority or rights of ownership or entitlement.

Data Source: U.S. Census Bureau's MAF/TIGER database (TAB20), November 2020
Created by Geography Division: December 11, 2020

U.S. DEPARTMENT OF COMMERCE U.S. Census Bureau

Projection: Albers Equal Area Conic
Datum: NAD 83
Spheroid: GRS 80
1st Standard Parallel: 25 29 46
2nd Standard Parallel: 29 53 54
Central Meridian: -83 48 17
Latitude of Projection's Origin: 24 23 45
False Easting: 0
False Northing: 0

0 0.3 0.6 0.9 1.2 1.5 Kilometers
0 0.2 0.4 0.6 0.8 1 Miles
The plotted map scale is 1:10,500

N W E S

Boundary and Annexation Survey (BAS) ID: 11200077675
BAS Submission Deadline: March 1, 2021

PDF versions of the BAS maps are available at:
www.census.gov/programs-surveys/bas/geographies.html

For more information, or to request additional maps, please email geo.bas@census.gov, call 1-800-972-5651, or visit www.census.gov/programs-surveys/bas.html.

United States Census Bureau

GOVERNMENTAL UNIT REFERENCE MAP (2020): Wildwood city, FL

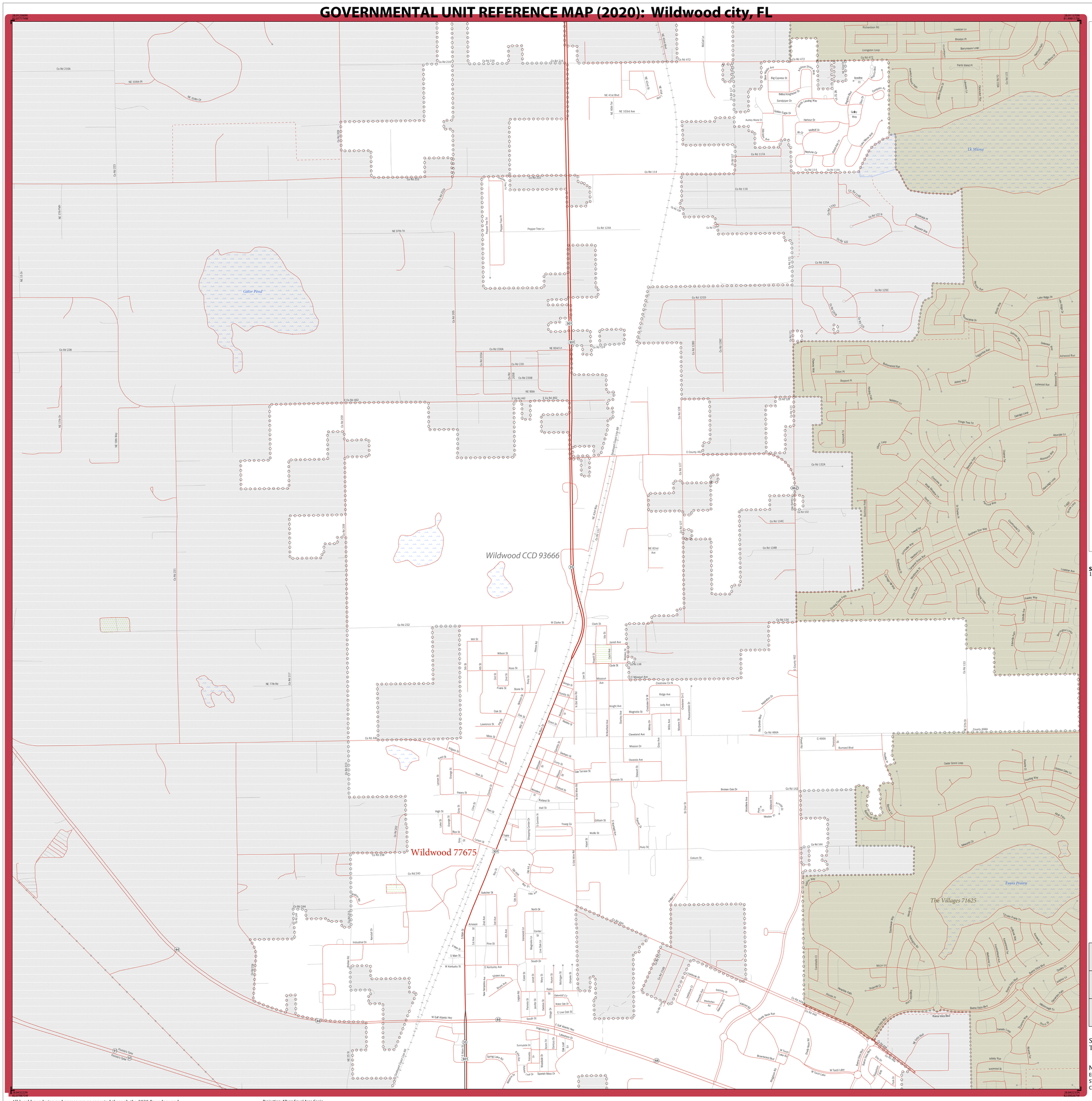
Wildwood CCD 93666
Wildwood 77675
The Villages 71625
Gator Pond
Evans Prairie
Co Rd 216A
NE 104th Pl
NE 104th Cir
Co Rd 223
NE 17th Path
NE 15 Dr
Co Rd 228
NE 17th Dr
NE 19th Way
Co Rd 231
NE 77th Rd
Co Rd 217
Co Rd 232
Co Rd 444
Co Rd 238
Co Rd 240
Co Rd 244
Co Rd 229
Co Rd 209
Co Rd 200
Co Rd 205
Co Rd 208
Co Rd 214
Co Rd 215
Co Rd 222
Co Rd 224
Co Rd 230A
Co Rd 230
Co Rd 230B
NE 92nd Ln
NE 90th
S Co Rd 462
E Co Rd 462
E County 462
Co Rd 124A
Co Rd 114
Co Rd 116
Co Rd 117A
Co Rd 117
Co Rd 121D
Co Rd 125A
Co Rd 125C
Co Rd 128
Co Rd 132A
Co Rd 134C
Co Rd 134B
Co Rd 134
Co Rd 142
Co Rd 466A
C-466A
County 466A
Co Rd 472
Co Rd 475
Co Rd 115
Co Rd 113
Pepper Tree Ln
Pepper Tree Dr
Pepper Tree Pl
NE 97th Tri
NE 43rd Blvd
NE 103rd Ave
NE 40th Ter
NE 42nd St
NE 44th Way
NE 82nd Ave
NE Lake Way
Seminole Orange Line RR
Southern RR
MUSH Ln
Big Cypress St
Bellaire Kingfisher Dr
Sandpiper Dr
Golden Eagle Dr
Audrey Marie Ct
Harbour Dr
Shoreline Dr
Jib Ct
Neptune Cir
Lake Miona Blvd
Lake Miona Dr
Bowline Ct
Gangway Pl
Galley Way
Pelican Blvd
Pelican Ct
Livingston Loop
Richardson Rd
Lewiston Ln
Brooton Pl
Barrymoore Loop
Paris Island Pl
Lake Miona Dr
Brookside Pl
Reserve Way
Co Rd 122 N
Co Rd 122
Co Rd 140
Co Rd 124
Co Rd 124B
Co Rd 124C
Co Rd 121
Co Rd 121A
Co Rd 121B
Co Rd 128B
Co Rd 128C
Co Rd 126
Co Rd 127
Co Rd 132
Co Rd 134A
Co Rd 444A
Co Rd 466
Co Rd 501
Co Rd 501A
Co Rd 501B
Co Rd 505
Co Rd 505A
Co Rd 505B
Co Rd 505C
Co Rd 505D
Co Rd 505E
Co Rd 505F
Co Rd 505G
Co Rd 505H
Co Rd 505J
Co Rd 505K
Co Rd 505L
Co Rd 505M
Co Rd 505N
Co Rd 505P
Co Rd 505Q
Co Rd 505R
Co Rd 505S
Co Rd 505T
Co Rd 505U
Co Rd 505V
Co Rd 505W
Co Rd 505X
Co Rd 505Y
Co Rd 505Z
Co Rd 506
Co Rd 506A
Co Rd 506B
Co Rd 506C
Co Rd 506D
Co Rd 506E
Co Rd 506F
Co Rd 506G
Co Rd 506H
Co Rd 506J
Co Rd 506K
Co Rd 506L
Co Rd 506M
Co Rd 506N
Co Rd 506P
Co Rd 506Q
Co Rd 506R
Co Rd 506S
Co Rd 506T
Co Rd 506U
Co Rd 506V
Co Rd 506W
Co Rd 506X
Co Rd 506Y
Co Rd 506Z
Co Rd 507
Co Rd 507A
Co Rd 507B
Co Rd 507C
Co Rd 507D
Co Rd 507E
Co Rd 507F
Co Rd 507G
Co Rd 507H
Co Rd 507J
Co Rd 507K
Co Rd 507L
Co Rd 507M
Co Rd 507N
Co Rd 507P
Co Rd 507Q
Co Rd 507R
Co Rd 507S
Co Rd 507T
Co Rd 507U
Co Rd 507V
Co Rd 507W
Co Rd 507X
Co Rd 507Y
Co Rd 507Z
Co Rd 508
Co Rd 508A
Co Rd 508B
Co Rd 508C
Co Rd 508D
Co Rd 508E
Co Rd 508F
Co Rd 508G
Co Rd 508H
Co Rd 508J
Co Rd 508K
Co Rd 508L
Co Rd 508M
Co Rd 508N
Co Rd 508P
Co Rd 508Q
Co Rd 508R
Co Rd 508S
Co Rd 508T
Co Rd 508U
Co Rd 508V
Co Rd 508W
Co Rd 508X
Co Rd 508Y
Co Rd 508Z
Co Rd 509
Co Rd 509A
Co Rd 509B
Co Rd 509C
Co Rd 509D
Co Rd 509E
Co Rd 509F
Co Rd 509G
Co Rd 509H
Co Rd 509J
Co Rd 509K
Co Rd 509L
Co Rd 509M
Co Rd 509N
Co Rd 509P
Co Rd 509Q
Co Rd 509R
Co Rd 509S
Co Rd 509T
Co Rd 509U
Co Rd 509V
Co Rd 509W
Co Rd 509X
Co Rd 509Y
Co Rd 509Z
Co Rd 510
Co Rd 510A
Co Rd 510B
Co Rd 510C
Co Rd 510D
Co Rd 510E
Co Rd 510F
Co Rd 510G
Co Rd 510H
Co Rd 510J
Co Rd 510K
Co Rd 510L
Co Rd 510M
Co Rd 510N
Co Rd 510P
Co Rd 510Q
Co Rd 510R
Co Rd 510S
Co Rd 510T
Co Rd 510U
Co Rd 510V
Co Rd 510W
Co Rd 510X
Co Rd 510Y
Co Rd 510Z
Co Rd 511
Co Rd 511A
Co Rd 511B
Co Rd 511C
Co Rd 511D
Co Rd 511E
Co Rd 511F
Co Rd 511G
Co Rd 511H
Co Rd 511J
Co Rd 511K
Co Rd 511L
Co Rd 511M
Co Rd 511N
Co Rd 511P
Co Rd 511Q
Co Rd 511R
Co Rd 511S
Co Rd 511T
Co Rd 511U
Co Rd 511V
Co Rd 511W
Co Rd 511X
Co Rd 511Y
Co Rd 511Z
Co Rd 512
Co Rd 512A
Co Rd 512B
Co Rd 512C
Co Rd 512D
Co Rd 512E
Co Rd 512F
Co Rd 512G
Co Rd 512H
Co Rd 512J
Co Rd 512K
Co Rd 512L
Co Rd 512M
Co Rd 512N
Co Rd 512P
Co Rd 512Q
Co Rd 512R
Co Rd 512S
Co Rd 512T
Co Rd 512U
Co Rd 512V
Co Rd 512W
Co Rd 512X
Co Rd 512Y
Co Rd 512Z
Co Rd 513
Co Rd 513A
Co Rd 513B
Co Rd 513C
Co Rd 513D
Co Rd 513E
Co Rd 513F
Co Rd 513G
Co Rd 513H
Co Rd 513J
Co Rd 513K
Co Rd 513L
Co Rd 513M
Co Rd 513N
Co Rd 513P
Co Rd 513Q
Co Rd 513R
Co Rd 513S
Co Rd 513T
Co Rd 513U
Co Rd 513V
Co Rd 513W
Co Rd 513X
Co Rd 513Y
Co Rd 513Z
Co Rd 514
Co Rd 514A
Co Rd 514B
Co Rd 514C
Co Rd 514D
Co Rd 514E
Co Rd 514F
Co Rd 514G
Co Rd 514H
Co Rd 514J
Co Rd 514K
Co Rd 514L
Co Rd 514M
Co Rd 514N
Co Rd 514P
Co Rd 514Q
Co Rd 514R
Co Rd 514S
Co Rd 514T
Co Rd 514U
Co Rd 514V
Co Rd 514W
Co Rd 514X
Co Rd 514Y
Co Rd 514Z
Co Rd 515
Co Rd 515A
Co Rd 515B
Co Rd 515C
Co Rd 515D
Co Rd 515E
Co Rd 515F
Co Rd 515G
Co Rd 515H
Co Rd 515J
Co Rd 515K
Co Rd 515L
Co Rd 515M
Co Rd 515N
Co Rd 515P
Co Rd 515Q
Co Rd 515R
Co Rd 515S
Co Rd 515T
Co Rd 515U
Co Rd 515V
Co Rd 515W
Co Rd 515X
Co Rd 515Y
Co Rd 515Z
Co Rd 516
Co Rd 516A
Co Rd 516B
Co Rd 516C
Co Rd 516D
Co Rd 516E
Co Rd 516F
Co Rd 516G
Co Rd 516H
Co Rd 516J
Co Rd 516K
Co Rd 516L
Co Rd 516M
Co Rd 516N
Co Rd 516P
Co Rd 516Q
Co Rd 516R
Co Rd 516S
Co Rd 516T
Co Rd 516U
Co Rd 516V
Co Rd 516W
Co Rd 516X
Co Rd 516Y
Co Rd 516Z
Co Rd 517
Co Rd 517A
Co Rd 517B
Co Rd 517C
Co Rd 517D
Co Rd 517E
Co Rd 517F
Co Rd 517G
Co Rd 517H
Co Rd 517J
Co Rd 517K
Co Rd 517L
Co Rd 517M
Co Rd 517N
Co Rd 517P
Co Rd 517Q
Co Rd 517R
Co Rd 517S
Co Rd 517T
Co Rd 517U
Co Rd 517V
Co Rd 517W
Co Rd 517X
Co Rd 517Y
Co Rd 517Z
Co Rd 518
Co Rd 518A
Co Rd 518B
Co Rd 518C
Co Rd 518D
Co Rd 518E
Co Rd 518F
Co Rd 518G
Co Rd 518H
Co Rd 518J
Co Rd 518K
Co Rd 518L
Co Rd 518M
Co Rd 518N
Co Rd 518P
Co Rd 518Q
Co Rd 518R
Co Rd 518S
Co Rd 518T
Co Rd 518U
Co Rd 518V
Co Rd 518W
Co Rd 518X
Co Rd 518Y
Co Rd 518Z
Co Rd 519
Co Rd 519A
Co Rd 519B
Co Rd 519C
Co Rd 519D
Co Rd 519E
Co Rd 519F
Co Rd 519G
Co Rd 519H
Co Rd 519J
Co Rd 519K
Co Rd 519L
Co Rd 519M
Co Rd 519N
Co Rd 519P
Co Rd 519Q
Co Rd 519R
Co Rd 519S
Co Rd 519T
Co Rd 519U
Co Rd 519V
Co Rd 519W
Co Rd 519X
Co Rd 519Y
Co Rd 519Z
Co Rd 520
Co Rd 520A
Co Rd 520B
Co Rd 520C
Co Rd 520D
Co Rd 520E
Co Rd 520F
Co Rd 520G
Co Rd 520H
Co Rd 520J
Co Rd 520K
Co Rd 520L
Co Rd 520M
Co Rd 520N
Co Rd 520P
Co Rd 520Q
Co Rd 520R
Co Rd 520S
Co Rd 520T
Co Rd 520U
Co Rd 520V
Co Rd 520W
Co Rd 520X
Co Rd 520Y
Co Rd 520Z
Co Rd 521
Co Rd 521A
Co Rd 521B
Co Rd 521C
Co Rd 521D
Co Rd 521E
Co Rd 521F
Co Rd 521G
Co Rd 521H
Co Rd 521J
Co Rd 521K
Co Rd 521L
Co Rd 521M
Co Rd 521N
Co Rd 521P
Co Rd 521Q
Co Rd 521R
Co Rd 521S
Co Rd 521T
Co Rd 521U
Co Rd 521V
Co Rd 521W
Co Rd 521X
Co Rd 521Y
Co Rd 521Z
Co Rd 522
Co Rd 522A
Co Rd 522B
Co Rd 522C
Co Rd 522D
Co Rd 522E
Co Rd 522F
Co Rd 522G
Co Rd 522H
Co Rd 522J
Co Rd 522K
Co Rd 522L
Co Rd 522M
Co Rd 522N
Co Rd 522P
Co Rd 522Q
Co Rd 522R
Co Rd 522S
Co Rd 522T
Co Rd 522U
Co Rd 522V
Co Rd 522W
Co Rd 522X
Co Rd 522Y
Co Rd 522Z
Co Rd 523
Co Rd 523A
Co Rd 523B
Co Rd 523C
Co Rd 523D
Co Rd 523E
Co Rd 523F
Co Rd 523G
Co Rd 523H
Co Rd 523J
Co Rd 523K
Co Rd 523L
Co Rd 523M
Co Rd 523N
Co Rd 523P
Co Rd 523Q
Co Rd 523R
Co Rd 523S
Co Rd 523T
Co Rd 523U
Co Rd 523V
Co Rd 523W
Co Rd 523X
Co Rd 523Y
Co Rd 523Z
Co Rd 524
Co Rd 524A
Co Rd 524B
Co Rd 524C
Co Rd 524D
Co Rd 524E
Co Rd 524F
Co Rd 524G
Co Rd 524H
Co Rd 524J
Co Rd 524K
Co Rd 524L
Co Rd 524M
Co Rd 524N
Co Rd 524P
Co Rd 524Q
Co Rd 524R
Co Rd 524S
Co Rd 524T
Co Rd 524U
Co Rd 524V
Co Rd 524W
Co Rd 524X
Co Rd 524Y
Co Rd 524Z
Co Rd 525
Co Rd 525A
Co Rd 525B
Co Rd 525C
Co Rd 525D
Co Rd 525E
Co Rd 525F
Co Rd 525G
Co Rd 525H
Co Rd 525J
Co Rd 525K
Co Rd 525L
Co Rd 525M
Co Rd 525N
Co Rd 525P
Co Rd 525Q
Co Rd 525R
Co Rd 525S
Co Rd 525T
Co Rd 525U
Co Rd 525V
Co Rd 525W
Co Rd 525X
Co Rd 525Y
Co Rd 525Z
Co Rd 526
Co Rd 526A
Co Rd 526B
Co Rd 526C
Co Rd 526D
Co Rd 526E
Co Rd 526F
Co Rd 526G
Co Rd 526H
Co Rd 526J
Co Rd 526K
Co Rd 526L
Co Rd 526M
Co Rd 526N
Co Rd 526P
Co Rd 526Q
Co Rd 526R
Co Rd 526S
Co Rd 526T
Co Rd 526U
Co Rd 526V
Co Rd 526W
Co Rd 526X
Co Rd 526Y
Co Rd 526Z
Co Rd 527
Co Rd 527A
Co Rd 527B
Co Rd 527C
Co Rd 527D
Co Rd 527E
Co Rd 527F
Co Rd 527G
Co Rd 527H
Co Rd 527J
Co Rd 527K
Co Rd 527L
Co Rd 527M
Co Rd 527N
Co Rd 527P
Co Rd 527Q
Co Rd 527R
Co Rd 527S
Co Rd 527T
Co Rd 527U
Co Rd 527V
Co Rd 527W
Co Rd 527X
Co Rd 527Y
Co Rd 527Z
Co Rd 528
Co Rd 528A
Co Rd 528B
Co Rd 528C
Co Rd 528D
Co Rd 528E
Co Rd 528F
Co Rd 528G
Co Rd 528H
Co Rd 528J
Co Rd 528K
Co Rd 528L
Co Rd 528M
Co Rd 528N
Co Rd 528P
Co Rd 528Q
Co Rd 528R
Co Rd 528S
Co Rd 528T
Co Rd 528U
Co Rd 528V
Co Rd 528W
Co Rd 528X
Co Rd 528Y
Co Rd 528Z
Co Rd 529
Co Rd 529A
Co Rd 529B
Co Rd 529C
Co Rd 529D
Co Rd 529E
Co Rd 529F
Co Rd 529G
Co Rd 529H
Co Rd 529J
Co Rd 529K
Co Rd 529L
Co Rd 529M
Co Rd 529N
Co Rd 529P
Co Rd 529Q
Co Rd 529R
Co Rd 529S
Co Rd 529T
Co Rd 529U
Co Rd 529V
Co Rd 529W
Co Rd 529X
Co Rd 529Y
Co Rd 529Z
Co Rd 530
Co Rd 530A
Co Rd 530B
Co Rd 530C
Co Rd 530D
Co Rd 530E
Co Rd 530F
Co Rd 530G
Co Rd 530H
Co Rd 530J
Co Rd 530K
Co Rd 530L
Co Rd 530M
Co Rd 530N
Co Rd 530P
Co Rd 530Q
Co Rd 530R
Co Rd 530S
Co Rd 530T
Co Rd 530U
Co Rd 530V
Co Rd 530W
Co Rd 530X
Co Rd 530Y
Co Rd 530Z
Co Rd 531
Co Rd 531A
Co Rd 531B
Co Rd 531C
Co Rd 531D
Co Rd 531E
Co Rd 531F
Co Rd 531G
Co Rd 531H
Co Rd 531J
Co Rd 531K
Co Rd 531L
Co Rd 531M
Co Rd 531N
Co Rd 531P
Co Rd 531Q
Co Rd 531R
Co Rd 531S
Co Rd 531T
Co Rd 531U
Co Rd 531V
Co Rd 531W
Co Rd 531X
Co Rd 531Y
Co Rd 531Z
Co Rd 532
Co Rd 532A
Co Rd 532B
Co Rd 532C
Co Rd 532D
Co Rd 532E
Co Rd 532F
Co Rd 532G
Co Rd 532H
Co Rd 532J
Co Rd 532K
Co Rd 532L
Co Rd 532M
Co Rd 532N
Co Rd 532P
Co Rd 532Q
Co Rd 532R
Co Rd 532S
Co Rd 532T
Co Rd 532U
Co Rd 532V
Co Rd 532W
Co Rd 532X
Co Rd 532Y
Co Rd 532Z
Co Rd 533
Co Rd 533A
Co Rd 533B
Co Rd 533C
Co Rd 533D
Co Rd 533E
Co Rd 533F
Co Rd 533G
Co Rd 533H
Co Rd 533J
Co Rd 533K
Co Rd 533L
Co Rd 533M
Co Rd 533N
Co Rd 533P
Co Rd 533Q
Co Rd 533R
Co Rd 533S
Co Rd 533T
Co Rd 533U
Co Rd 533V
Co Rd 533W
Co Rd 533X
Co Rd 533Y
Co Rd 533Z
Co Rd 534
Co Rd 534A
Co Rd 534B
Co Rd 534C
Co Rd 534D
Co Rd 534E
Co Rd 534F
Co Rd 534G
Co Rd 534H
Co Rd 534J
Co Rd 534K
Co Rd 534L
Co Rd 534M
Co Rd 534N
Co Rd 534P
Co Rd 534Q
Co Rd 534R
Co Rd 534S
Co Rd 534T
Co Rd 534U
Co Rd 534V
Co Rd 534W
Co Rd 534X
Co Rd 534Y
Co Rd 534Z
Co Rd 535
Co Rd 535A
Co Rd 535B
Co Rd 535C
Co Rd 535D
Co Rd 535E
Co Rd 535F
Co Rd 535G
Co Rd 535H
Co Rd 535J
Co Rd 535K
Co Rd 535L
Co Rd 535M
Co Rd 535N
Co Rd 535P
Co Rd 535Q
Co Rd 535R
Co Rd 535S
Co Rd 535T
Co Rd 535U
Co Rd 535V
Co Rd 535W
Co Rd 535X
Co Rd 535Y
Co Rd 535Z
Co Rd 536
Co Rd 536A
Co Rd 536B
Co Rd 536C
Co Rd 536D
Co Rd 536E
Co Rd 536F
Co Rd 536G
Co Rd 536H
Co Rd 536J
Co Rd 536K
Co Rd 536L
Co Rd 536M
Co Rd 536N
Co Rd 536P
Co Rd 536Q
Co Rd 536R
Co Rd 536S
Co Rd 536T
Co Rd 536U
Co Rd 536V
Co Rd 536W
Co Rd 536X
Co Rd 536Y
Co Rd 536Z
Co Rd 537
Co Rd 537A
Co Rd 537B
Co Rd 537C
Co Rd 537D
Co Rd 537E
Co Rd 537F
Co Rd 537G
Co Rd 537H
Co Rd 537J
Co Rd 537K
Co Rd 537L
Co Rd 537M
Co Rd 537N
Co Rd 537P
Co Rd 537Q
Co Rd 537R
Co Rd 537S
Co Rd 537T
Co Rd 537U
Co Rd 537V
Co Rd 537W
Co Rd 537X
Co Rd 537Y
Co Rd 537Z
Co Rd 538
Co Rd 538A
Co Rd 538B
Co Rd 538C
Co Rd 538D
Co Rd 538E
Co Rd 538F
Co Rd 538G
Co Rd 538H
Co Rd 538J
Co Rd 538K
Co Rd 538L
Co Rd 538M
Co Rd 538N
Co Rd 538P
Co Rd 538Q
Co Rd 538R
Co Rd 538S
Co Rd 538T
Co Rd 538U
Co Rd 538V
Co Rd 538W
Co Rd 538X
Co Rd 538Y
Co Rd 538Z
Co Rd 539
Co Rd 539A
Co Rd 539B
Co Rd 539C
Co Rd 539D
Co Rd 539E
Co Rd 539F
Co Rd 539G
Co Rd 539H
Co Rd 539J
Co Rd 539K
Co Rd 539L
Co Rd 539M
Co Rd 539N
Co Rd 539P
Co Rd 539Q
Co Rd 539R
Co Rd 539S
Co Rd 539T
Co Rd 539U
Co Rd 539V
Co Rd 539W
Co Rd 539X
Co Rd 539Y
Co Rd 539Z
Co Rd 540
Co Rd 540A
Co Rd 540B
Co Rd 540C
Co Rd 540D
Co Rd 540E
Co Rd 540F
Co Rd 540G
Co Rd 540H
Co Rd 540J
Co Rd 540K
Co Rd 540L
Co Rd 540M
Co Rd 540N
Co Rd 540P
Co Rd 540Q
Co Rd 540R
Co Rd 540S
Co Rd 540T
Co Rd 540U
Co Rd 540V
Co Rd 540W
Co Rd 540X
Co Rd 540Y
Co Rd 540Z
Co Rd 541
Co Rd 541A
Co Rd 541B
Co Rd 541C
Co Rd 541D
Co Rd 541E
Co Rd 541F
Co Rd 541G
Co Rd 541H
Co Rd 541J
Co Rd 541K
Co Rd 541L
Co Rd 541M
Co Rd 541N
Co Rd 541P
Co Rd 541Q
Co Rd 541R
Co Rd 541S
Co Rd 541T
Co Rd 541U
Co Rd 541V
Co Rd 541W
Co Rd 541X
Co Rd 541Y
Co Rd 541Z
Co Rd 542
Co Rd 542A
Co Rd 542B
Co Rd 542C
Co Rd 542D
Co Rd 542E
Co Rd 542F
Co Rd 542G
Co Rd 542H
Co Rd 542J
Co Rd 542K
Co Rd 542L
Co Rd 542M
Co Rd 542N
Co Rd 542P
Co Rd 542Q
Co Rd 542R
Co Rd 542S
Co Rd 542T
Co Rd 542U
Co Rd 542V
Co Rd 542W
Co Rd 542X
Co Rd 542Y
Co Rd 542Z
Co Rd 543
Co Rd 543A
Co Rd 543B
Co Rd 543C
Co Rd 543D
Co Rd 543E
Co Rd 543F
Co Rd 543G
Co Rd 543H
Co Rd 543J
Co Rd 543K
Co Rd 543L
Co Rd 543M
Co Rd 543N
Co Rd 543P
Co Rd 543Q
Co Rd 543R
Co Rd 543S
Co Rd 543T
Co Rd 543U
Co Rd 543V
Co Rd 543W
Co Rd 543X
Co Rd 543Y
Co Rd 543Z
Co Rd 544
Co Rd 544A
Co Rd 544B
Co Rd 544C
Co Rd 544D
Co Rd 544E
Co Rd 544F
Co Rd 544G
Co Rd 544H
Co Rd 544J
Co Rd 544K
Co Rd 544L
Co Rd 544M
Co Rd 544N
Co Rd 544P
Co Rd 544Q
Co Rd 544R
Co Rd 544S
Co Rd 544T
Co Rd 544U
Co Rd 544V
Co Rd 544W
Co Rd 544X
Co Rd 544Y
Co Rd 544Z
Co Rd 545
Co Rd 545A
Co Rd 545B
Co Rd 545C
Co Rd 545D
Co Rd 545E
Co Rd 545F
Co Rd 545G
Co Rd 545H
Co Rd 545J
Co Rd 545K
Co Rd 545L
Co Rd 545M
Co Rd 545N
Co Rd 545P
Co Rd 545Q
Co Rd 545R
Co Rd 545S
Co Rd 545T
Co Rd 545U
Co Rd 545V
Co Rd 545W
Co Rd 545X
Co Rd 545Y
Co Rd 545Z
Co Rd 546
Co Rd 546A
Co Rd 546B
Co Rd 546C
Co Rd 546D
Co Rd 546E
Co Rd 546F
Co Rd 546G
Co Rd 546H
Co Rd 546J
Co Rd 546K
Co Rd 546L
Co Rd 546M
Co Rd 546N
Co Rd 546P
Co Rd 546Q
Co Rd 546R
Co Rd 546S
Co Rd 546T
Co Rd 546U
Co Rd 546V
Co Rd 546W
Co Rd 546X
Co Rd 546Y
Co Rd 546Z
Co Rd 547
Co Rd 547A
Co Rd 547B
Co Rd 547C
Co Rd 547D
Co Rd 547E
Co Rd 547F
Co Rd 547G
Co Rd 547H
Co Rd 547J
Co Rd 547K
Co Rd 547L
Co Rd 547M
Co Rd 547N
Co Rd 547P
Co Rd 547Q
Co Rd 547R
Co Rd 547S
Co Rd 547T
Co Rd 547U
Co Rd 547V
Co Rd 547W
Co Rd 547X
Co Rd 547Y
Co Rd 547Z
Co Rd 548
Co Rd 548A
Co Rd 548B
Co Rd 548C
Co Rd 548D
Co Rd 548E
Co Rd 548F
Co Rd 548G
Co Rd 548H
Co Rd 548J
Co Rd 548K
Co Rd 548L
Co Rd 548M
Co Rd 548N
Co Rd 548P
Co Rd 548Q
Co Rd 548R
Co Rd 548S
Co Rd 548T
Co Rd 548U
Co Rd 548V
Co Rd 548W
Co Rd 548X
Co Rd 548Y
Co Rd 548Z
Co Rd 549
Co Rd 549A
Co Rd 549B
Co Rd 549C
Co Rd 549D
Co Rd 549E
Co Rd 549F
Co Rd 549G
Co Rd 549H
Co Rd 549J
Co Rd 549K
Co Rd 549L
Co Rd 549M
Co Rd 549N
Co Rd 549P
Co Rd 549Q
Co Rd 549R
Co Rd 549S
Co Rd 549T
Co Rd 549U
Co Rd 549V
Co Rd 549W
Co Rd 549X
Co Rd 549Y
Co Rd 549Z
Co Rd 550
Co Rd 550A
Co Rd 550B
Co Rd 550C
Co Rd 550D
Co Rd 550E
Co Rd 550F
Co Rd 550G
Co Rd 550H
Co Rd 550J
Co Rd 550K
Co Rd 550L
Co Rd 550M
Co Rd 550N
Co Rd 550P
Co Rd 550Q
Co Rd 550R
Co Rd 550S
Co Rd 550T
Co Rd 550U
Co Rd 550V
Co Rd 550W
Co Rd 550X
Co Rd 550Y
Co Rd 550Z
Co Rd 551
Co Rd 551A
Co Rd 551B
Co Rd 551C
Co Rd 551D
Co Rd 551E
Co Rd 551F
Co Rd 551G
Co Rd 551H
Co Rd 551J
Co Rd 551K
Co Rd 551L
Co Rd 551M
Co Rd 551N
Co Rd 551P
Co Rd 551Q
Co Rd 551R
Co Rd 551S
Co Rd 551T
Co Rd 551U
Co Rd 551V
Co Rd 551W
Co Rd 551X
Co Rd 551Y
Co Rd 551Z
Co Rd 552
Co Rd 552A
Co Rd 552B
Co Rd 552C
Co Rd 552D
Co Rd 552E
Co Rd 552F
Co Rd 552G
Co Rd 552H
Co Rd 552J
Co Rd 552K
Co Rd 552L
Co Rd 552M
Co Rd 552N
Co Rd 552P
Co Rd 552Q
Co Rd 552R
Co Rd 552S
Co Rd 552T
Co Rd 552U
Co Rd 552V
Co Rd 552W
Co Rd 552X
Co Rd 552Y
Co Rd 552Z
Co Rd 553
Co Rd 553A
Co Rd 553B
Co Rd 553C
Co Rd 553D
Co Rd 553E
Co Rd 553F
Co Rd 553G
Co Rd 553H
Co Rd 553J
Co Rd 553K
Co Rd 553L
Co Rd 553M
Co Rd 553N
Co Rd 553P
Co Rd 553Q
Co Rd 553R
Co Rd 553S
Co Rd 553T
Co Rd 553U
Co Rd 553V
Co Rd 553W
Co Rd 553X
Co Rd 553Y
Co Rd 553Z
Co Rd 554
Co Rd 554A
Co Rd 554B
Co Rd 554C
Co Rd 554D
Co Rd 554E
Co Rd 554F
Co Rd 554G
Co Rd 554H
Co Rd 554J
Co Rd 554K
Co Rd 554L
Co Rd 554M
Co Rd 554N
Co Rd 554P
Co Rd 554Q
Co Rd 554R
Co Rd 554S
Co Rd 554T
Co Rd 554U
Co Rd 554V
Co Rd 554W
Co Rd 554X
Co Rd 554Y
Co Rd 554Z
Co Rd 555
Co Rd 555A
Co Rd 555B
Co Rd 555C
Co Rd 555D
Co Rd 555E
Co Rd 555F
Co Rd 555G
Co Rd 555H
Co Rd 555J
Co Rd 555K
Co Rd 555L
Co Rd 555M
Co Rd 555N
Co Rd 555P
Co Rd 555Q
Co Rd 555R
Co Rd 555S
Co Rd 555T
Co Rd 555U
Co Rd 555V
Co Rd 555W
Co Rd 555X
Co Rd 555Y
Co Rd 555Z
Co Rd 556
Co Rd 556A
Co Rd 556B
Co Rd 556C
Co Rd 556D
Co Rd 556E
Co Rd 556F
Co Rd 556G
Co Rd 556H
Co Rd 556J
Co Rd 556K
Co Rd 556L
Co Rd 556M
Co Rd 556N
Co Rd 556P
Co Rd 556Q
Co Rd 556R
Co Rd 556S
Co Rd 556T
Co Rd 556U
Co Rd 556V
Co Rd 556W
Co Rd 556X
Co Rd 556Y
Co Rd 556Z
Co Rd 557
Co Rd 557A
Co Rd 557B
Co Rd 557C
Co Rd 557D
Co Rd 557E
Co Rd 557F
Co Rd 557G
Co Rd 557H
Co Rd 557J
Co Rd 557K
Co Rd 557L
Co Rd 557M
Co Rd 557N
Co Rd 557P
Co Rd 557Q
Co Rd 557R
Co Rd 557S
Co Rd 557T
Co Rd 557U
Co Rd 557V
Co Rd 557W
Co Rd 557X
Co Rd 557Y
Co Rd 557Z
Co Rd 558
Co Rd 558A
Co Rd 558B
Co Rd 558C
Co Rd 558D
Co Rd 558E
Co Rd 558F
Co Rd 558G
Co Rd 558H
Co Rd 558J
Co Rd 558K
Co Rd 558L
Co Rd 558M
Co Rd 558N
Co Rd 558P
Co Rd 558Q
Co Rd 558R
Co Rd 558S
Co Rd 558T
Co Rd 558U
Co Rd 558V
Co Rd 558W
Co Rd 558X
Co Rd 558Y
Co Rd 558Z
Co Rd 559
Co Rd 559A
Co Rd 559B
Co Rd 559C
Co Rd 559D
Co Rd 559E
Co Rd 559F
Co Rd 559G
Co Rd 559H
Co Rd 559J
Co Rd 559K
Co Rd 559L
Co Rd 559M
Co Rd 559N
Co Rd 559P
Co Rd 559Q
Co Rd 559R
Co Rd 559S
Co Rd 559T
Co Rd 559U
Co Rd 559V
Co Rd 559W
Co Rd 559X
Co Rd 559Y
Co Rd 559Z
Co Rd 560
Co Rd 560A
Co Rd 560B
Co Rd 560C
Co Rd 560D
Co Rd 560E
Co Rd 560F
Co Rd 560G
Co Rd 560H
Co Rd 560J
Co Rd 560K
Co Rd 560L
Co Rd 560M
Co Rd 560N
Co Rd 560P
Co Rd 560Q
Co Rd 560R
Co Rd 560S
Co Rd 560T
Co Rd 560U
Co Rd 560V
Co Rd 560W
Co Rd 560X
Co Rd 560Y
Co Rd 560Z
Co Rd 561
Co Rd 561A
Co Rd 561B
Co Rd 561C
Co Rd 561D
Co Rd 561E
Co Rd 561F
Co Rd 561G
Co Rd 561H
Co Rd 561J
Co Rd 561K
Co Rd 561L
Co Rd 561M
Co Rd 561N
Co Rd 561P
Co Rd 561Q
Co Rd 561R
Co Rd 561S
Co Rd 561T
Co Rd 561U
Co Rd 561V
Co Rd 561W
Co Rd 561X
Co Rd 561Y
Co Rd 561Z
Co Rd 562
Co Rd 562A
Co Rd 562B
Co Rd 562C
Co Rd 562D
Co Rd 562E
Co Rd 562F
Co Rd 562G
Co Rd 562H
Co Rd 562J
Co Rd 562K
Co Rd 562L
Co Rd 562M
Co Rd 562N
Co Rd 562P
Co Rd 562Q
Co Rd 562R
Co Rd 562S
Co Rd 562T
Co Rd 562U
Co Rd 562V
Co Rd 562W
Co Rd 562X
Co Rd 562Y
Co Rd 562Z
Co Rd 563
Co Rd 563A
Co Rd 563B
Co Rd 563C
Co Rd 563D
Co Rd 563E
Co Rd 563F
Co Rd 563G
Co Rd 563H
Co Rd 563J
Co Rd 563K
Co Rd 563L
Co Rd 563M
Co Rd 563N
Co Rd 563P
Co Rd 563Q
Co Rd 563R
Co Rd 563S
Co Rd 563T
Co Rd 563U
Co Rd 563V
Co Rd 563W
Co Rd 563X
Co Rd 563Y
Co Rd 563Z
Co Rd 564
Co Rd 564A
Co Rd 564B
Co Rd 564C
Co Rd 564D
Co Rd 564E
Co Rd 564F
Co Rd 564G
Co Rd 564H
Co Rd 564J
Co Rd 564K
Co Rd 564L
Co Rd 564M
Co Rd 564N
Co Rd 564P
Co Rd 564Q
Co Rd 564R
Co Rd 564S
Co Rd 564T
Co Rd 564U
Co Rd 564V
Co Rd 564W
Co Rd 564X
Co Rd 564Y
Co Rd 564Z
Co Rd 565
Co Rd 565A
Co Rd 565B
Co Rd 565C
Co Rd 565D
Co Rd 565E
Co Rd 565F
Co Rd 565G
Co Rd 565H
Co Rd 565J
Co Rd 565K
Co Rd 565L
Co Rd 565M
Co Rd 565N
Co Rd 565P
Co Rd 565Q
Co Rd 565R
Co Rd 565S
Co Rd 565T
Co Rd 565U
Co Rd 565V
Co Rd 565W
Co Rd 565X
Co Rd 565Y
Co Rd 565Z
Co Rd 566
Co Rd 566A
Co Rd 566B
Co Rd 566C
Co Rd 566D
Co Rd 566E
Co Rd 566F
Co Rd 566G
Co Rd 566H
Co Rd 566J
Co Rd 566K
Co Rd 566L
Co Rd 566M
Co Rd 566N
Co Rd 566P
Co Rd 566Q
Co Rd 566R
Co Rd 566S
Co Rd 566T
Co Rd 566U
Co Rd 566V
Co Rd 566W
Co Rd 566X
Co Rd 566Y
Co Rd 566Z
Co Rd 567
Co Rd 567A
Co Rd 567B
Co Rd 567C
Co Rd 567D
Co Rd 567E
Co Rd 567F
Co Rd 567G
Co Rd 567H
Co Rd 567J
Co Rd 567K
Co Rd 567L
Co Rd 567M
Co Rd 567N
Co Rd 567P
Co Rd 567Q
Co Rd 567R
Co Rd 567S
Co Rd 567T
Co Rd 567U
Co Rd 567V
Co Rd 567W
Co Rd 567X
Co Rd 567Y
Co Rd 567Z
Co Rd 568
Co Rd 568A
Co Rd 568B
Co Rd 568C
Co Rd 568D
Co Rd 568E
Co Rd 568F
Co Rd 568G
Co Rd 568H
Co Rd 568J
Co Rd 568K
Co Rd 568L
Co Rd 568M
Co Rd 568N
Co Rd 568P
Co Rd 568Q
Co Rd 568R
Co Rd 568S
Co Rd 568T
Co Rd 568U
Co Rd 568V
Co Rd 568W
Co Rd 568X
Co Rd 568Y
Co Rd 568Z
Co Rd 569
Co Rd 569A
Co Rd 569B
Co Rd 569C
Co Rd 569D
Co Rd 569E
Co Rd 569F
Co Rd 569G
Co Rd 569H
Co Rd 569J
Co Rd 569K
Co Rd 569L
Co Rd 569M
Co Rd 569N
Co Rd 569P
Co Rd 569Q
Co Rd 569R
Co Rd 569S
Co Rd 569T
Co Rd 569U
Co Rd 569V
Co Rd 569W
Co Rd 569X
Co Rd 569Y
Co Rd 569Z
Co Rd 570
Co Rd 570A
Co Rd 570B
Co Rd 570C
Co Rd 570D
Co Rd 570E
Co Rd 570F
Co Rd 570G
Co Rd 570H
Co Rd 570J
Co Rd 570K
Co Rd 570L
Co

GOVERNMENTAL UNIT REFERENCE MAP (2020): Wildwood city, FL

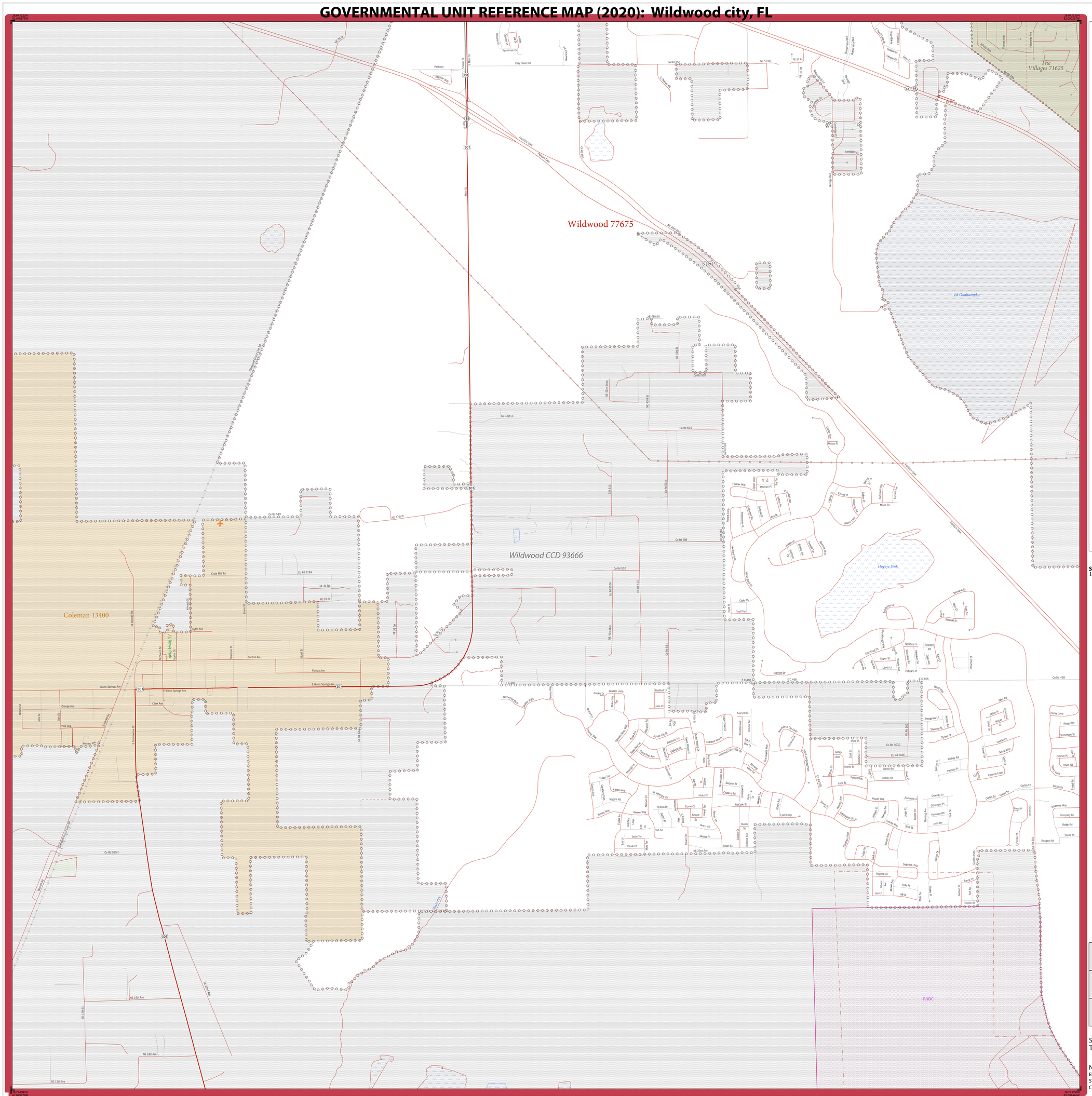
Wildwood 77675
Wildwood CCD 93666
Coleman 13400
The Villages 71625
Lk Okahumpka
Hogeye Sink
P/JDC
J. Bova Park
Florida's Turnpike
Main St
Co Rd 525 E
Co Rd 519
Co Rd 504
Co Rd 508
Co Rd 510
Co Rd 468
Co Rd 501
Co Rd 502
Co Rd 519A
NE 10th Ave
NE 12th Ave
NE 13th Ave
NE 21st Ave
NE 23rd Ave
NE 43rd Ln
NE 44th Ter
NE 37th Pl
NE 34 Rd
NE 33 Pl
NE 21 Ter
Warm Springs Ave
E Warm Springs Ave
Central Ave
Florida Ave
Clark Ave
Orange Ave
Pine Ave
Water Ave
Coate Mill Rd
Clay Drain Rd
Sycamore Dr
Parkway
Magnolia Way
Lake Deaver Dr
Lake Deaver Rd
Lake Deaver Ln
Lake Deaver Cir
Lake Deaver Way
Lake Deaver Ter
Lake Deaver Pl
Lake Deaver Loop
Lake Deaver Blvd
Lake Deaver Trl
Lake Deaver Ave

GOVERNMENTAL UNIT REFERENCE MAP (2020): Wildwood city, FL

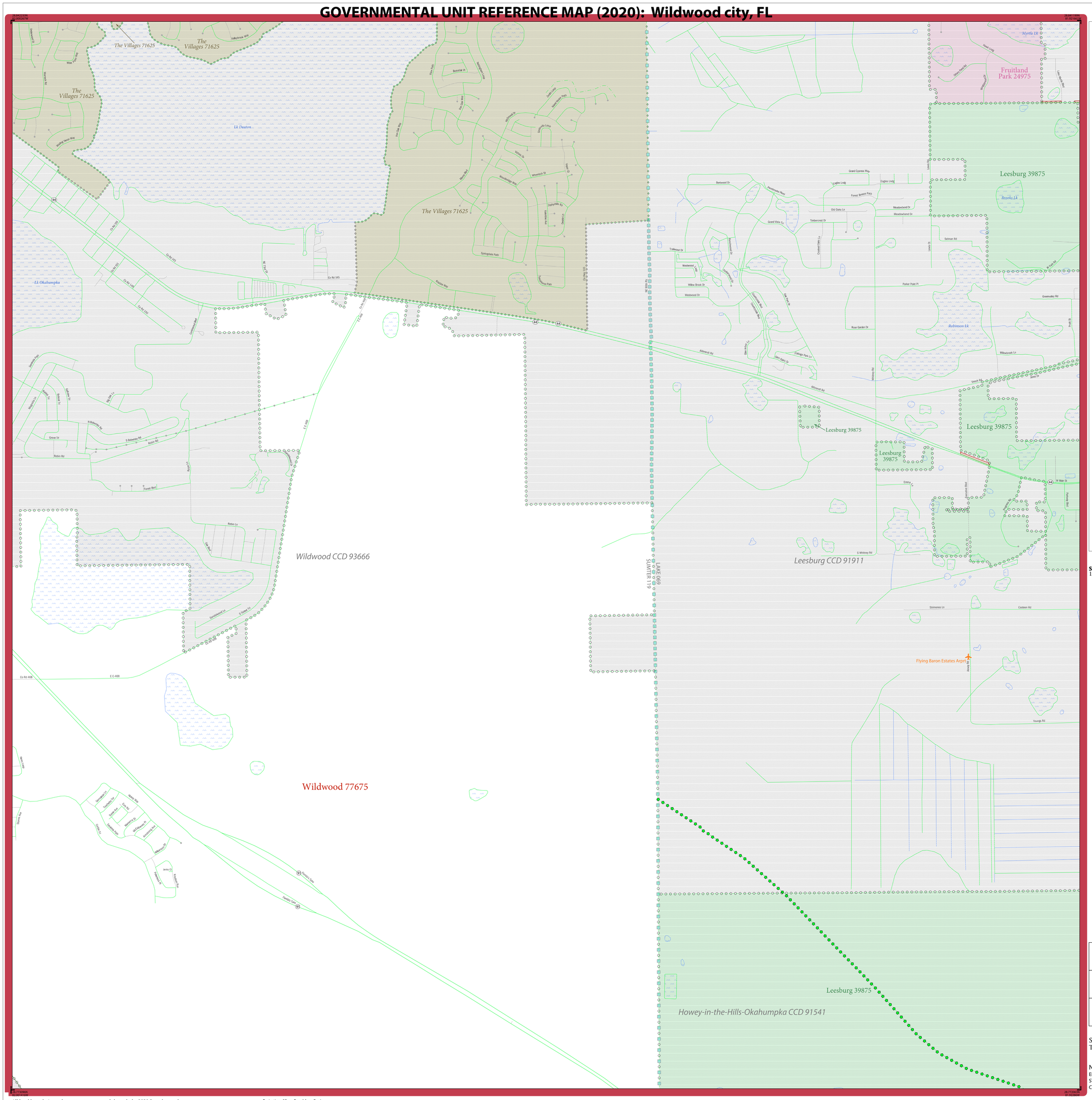

LEGEND

SYMBOL DESCRIPTION	SYMBOL	LABEL STYLE
Federal American Indian Reservation		L'ANSE RESERVATION (TA 1880)
Off-Reservation Trust Land		T1880
American Indian Tribal Subdivision		SHONTO (620)
Alaska Native Regional Corporation (ANRC)		NANA ANRC 52120
State (or statistically equivalent entity)		NEW YORK 36
County (or statistically equivalent entity)		ERIE 029
Minor Civil Division (MCD)[1]		Lee town 41460
Census County Division (CCD)[2]		Jemez CCD 91650
Consolidated City		MILFORD 47500
Incorporated Place - Subject Area		Rome 63418
Incorporated Place - Other Area[3]		Davis 18100
Census Designated Place (CDP)[2]		Cochiti 16560

DESCRIPTION	SYMBOL	DESCRIPTION	SYMBOL
Interstate	10	Water Body	Pleasant Lake
U.S. Highway	2	Swamp or Marsh	Okefenokee Swamp
State Highway	4	Glacier	Bering Glacier
Other Road	Marsh Ln	Airport, Airfield, or Helicopter Landing Pad	Oxnard Airport
Cul-de-sac		College or University	Coll/Univ
Circle		Military	Fort Belvoir
Geographic Offset or Corridor		Prison or Juvenile Detention Center	P/JDC
4WD Trail, Stairway, Alley, Walkway, or Ferry		Cemetery	Powell Cmtry
Railroad	Southern RR	Golf Course	Pinehurst Glfcrs
Pipeline or Power Line		National Park or Forest	Yosemite NP
Ridge or Fence		Other Park	St Francis Park
Property Line or Nonvisible Boundary		Outside Subject Area	
Perennial Stream	Tumbling Cr	Inset Area	A1
Intermittent Stream	Piney Cr		
Mountain Peak or Hill	Mt. Baker		

Where state, county, and/or MCD/CCD boundaries coincide, the map shows the boundary symbol for only the highest-ranking of these boundaries. Where American Indian reservation and American Indian tribal subdivision boundaries coincide, the map shows only the American Indian reservation boundaries.

Entity names are followed by either their FIPS code or census code; parentheses indicate a census code.

1 'MCD*' indicates a false MCD. These are for Census Bureau use only.
2 The CCD and CDP boundaries represent statistical entities only and are not updated through the BAS.
3 Incorporated place name color corresponds to the incorporated place fill color.

Due to space limitations, some road names, along with other feature and geography names on the map, may not be shown.

The Census Bureau stores primary and alternate road names, but only primary road names are used to label the roads on these maps.

SUBJECT AREA COUNTIES ON MAP SHEET
12119 Sumter

Key to Adjacent Sheets

2		
3	4	
5	6	

Sheet Location within Entity

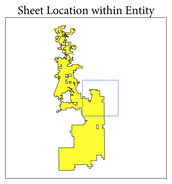

Sheet 4 of 8 PARENT sheets
Total Sheets: 9 (Index 1; Parent 8; Inset 0)

NAME: Wildwood city (77675)
ENTITY TYPE: Incorporated Place
ST: Florida (12)
CO: Sumter (119)

INDEX OR PARENT SHEET #: 004
INSET SHEET #: 000000

2020 INCORPORATED PLACE REF MAP (PARENT)
5330112000776750040000000

All legal boundaries and names are as reported through the 2020 Boundary and Annexation Survey (BAS) and Boundary Validation Program (BVP). The boundaries shown on this map are for Census Bureau statistical data collection and tabulation purposes only; their depiction and designation for statistical purposes does not constitute a determination of jurisdictional authority or rights of ownership or entitlement.

Data Source: U.S. Census Bureau's MAF/TIGER database (TAB20), November 2020
Created by Geography Division: December 11, 2020

U.S. DEPARTMENT OF COMMERCE U.S. Census Bureau

Projection: Albers Equal Area Conic
Datum: NAD 83
Spheroid: GRS 80
1st Standard Parallel: 25 29 46
2nd Standard Parallel: 29 53 54
Central Meridian: -83 48 17
Latitude of Projection's Origin: 24 23 45
False Easting: 0
False Northing: 0

0 0.3 0.6 0.9 1.2 1.5 Kilometers
0 0.2 0.4 0.6 0.8 1 Miles
The plotted map scale is 1:10,500

N W E S

Boundary and Annexation Survey (BAS) ID: 11200077675
BAS Submission Deadline: March 1, 2021

PDF versions of the BAS maps are available at:
www.census.gov/programs-surveys/bas/geographies.html

For more information, or to request additional maps, please email geo.bas@census.gov, call 1-800-972-5651, or visit www.census.gov/programs-surveys/bas.html.

United States Census Bureau

GOVERNMENTAL UNIT REFERENCE MAP (2020): Wildwood city, FL

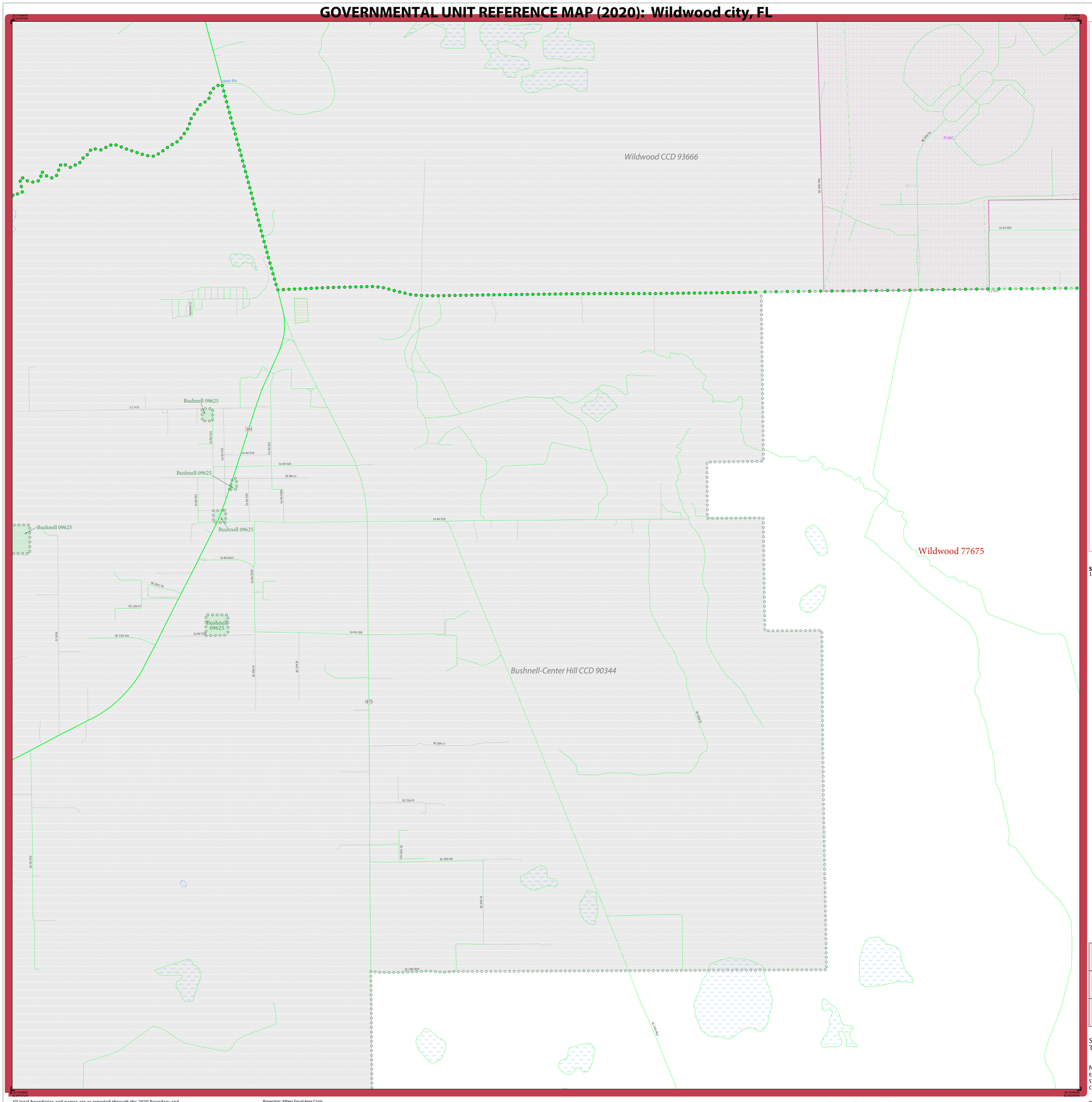

LEGEND

SYMBOL DESCRIPTION	SYMBOL	LABEL STYLE
Federal American Indian Reservation		L'ANSE RESERVATION (TA 1880)
Off-Reservation Trust Land		T1880
American Indian Tribal Subdivision		SHONTO (620)
Alaska Native Regional Corporation (ANRC)		NANA ANRC 52120
State (or statistically equivalent entity)		NEW YORK 36
County (or statistically equivalent entity)		ERIE 029
Minor Civil Division (MCD)[1]		Lee town 41460
Census County Division (CCD)[2]		Jemez CCD 91650
Consolidated City		MILFORD 47500
Incorporated Place - Subject Area		Rome 63418
Incorporated Place - Other Area[3]		Davis 18100
Census Designated Place (CDP)[2]		Cochiti 16560

DESCRIPTION	SYMBOL	DESCRIPTION	SYMBOL
Interstate	10	Water Body	Pleasant Lake
U.S. Highway	2	Swamp or Marsh	Okefenokee Swamp
State Highway	4	Glacier	Bering Glacier
Other Road	Marsh Ln	Airport, Airfield, or Helicopter Landing Pad	Oxnard Airport
Cul-de-sac		College or University	Coll/Univ
Circle		Military	Fort Belvoir
Geographic Offset or Corridor		Prison or Juvenile Detention Center	P/JDC
4WD Trail, Stairway, Alley, Walkway, or Ferry		Cemetery	Powell Cmtry
Railroad	Southern RR	Golf Course	Pinehurst Glfcrs
Pipeline or Power Line		National Park or Forest	Yosemite NP
Ridge or Fence		Other Park	St Francis Park
Property Line or Nonvisible Boundary		Outside Subject Area	
Perennial Stream	Tumbling Cr	Inset Area	A1
Intermittent Stream	Piney Cr		
Mountain Peak or Hill	Mt. Baker		

Where state, county, and/or MCD/CCD boundaries coincide, the map shows the boundary symbol for only the highest-ranking of these boundaries. Where American Indian reservation and American Indian tribal subdivision boundaries coincide, the map shows only the American Indian reservation boundaries.

Entity names are followed by either their FIPS code or census code; parentheses indicate a census code.

1 'MCD*' indicates a false MCD. These are for Census Bureau use only.

2 The CCD and CDP boundaries represent statistical entities only and are not updated through the BAS.

3 Incorporated place name color corresponds to the incorporated place fill color.

Due to space limitations, some road names, along with other feature and geography names on the map, may not be shown.

The Census Bureau stores primary and alternate road names, but only primary road names are used to label the roads on these maps.

SUBJECT AREA COUNTIES ON MAP SHEET
12119 Sumter

Key to Adjacent Sheets

	3	4
	5	6
	7	8

Sheet Location within Entity

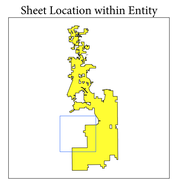

Sheet 5 of 8 PARENT sheets
Total Sheets: 9 (Index 1; Parent 8; Inset 0)

NAME: Wildwood city (77675)
ENTITY TYPE: Incorporated Place
ST: Florida (12)
CO: Sumter (119)

INDEX OR PARENT SHEET #: 005
INSET SHEET #: 000000

2020 INCORPORATED PLACE REF MAP (PARENT)

5330112000776750050000 00

All legal boundaries and names are as reported through the 2020 Boundary and Annexation Survey (BAS) and Boundary Validation Program (BVP). The boundaries shown on this map are for Census Bureau statistical data collection and tabulation purposes only; their depiction and designation for statistical purposes does not constitute a determination of jurisdictional authority or rights of ownership or entitlement.

Data Source: U.S. Census Bureau's MAF/TIGER database (TAB20), November 2020
Created by Geography Division: December 11, 2020

U.S. DEPARTMENT OF COMMERCE U.S. Census Bureau

Projection: Albers Equal Area Conic
Datum: NAD 83
Spheroid: GRS 80
1st Standard Parallel: 25 29 46
2nd Standard Parallel: 29 53 54
Central Meridian: -83 48 17
Latitude of Projection's Origin: 24 23 45
False Easting: 0
False Northing: 0

0 0.3 0.6 0.9 1.2 1.5 Kilometers
0 0.2 0.4 0.6 0.8 1 Miles
The plotted map scale is 1:10,500

N W E S

Boundary and Annexation Survey (BAS) ID: 11200077675
BAS Submission Deadline: March 1, 2021

PDF versions of the BAS maps are available at:
www.census.gov/programs-surveys/bas/geographies.html

For more information, or to request additional maps, please email geo.bas@census.gov, call 1-800-972-5651, or visit www.census.gov/programs-surveys/bas.html.

United States Census Bureau

GOVERNMENTAL UNIT REFERENCE MAP (2020): Wildwood city, FL

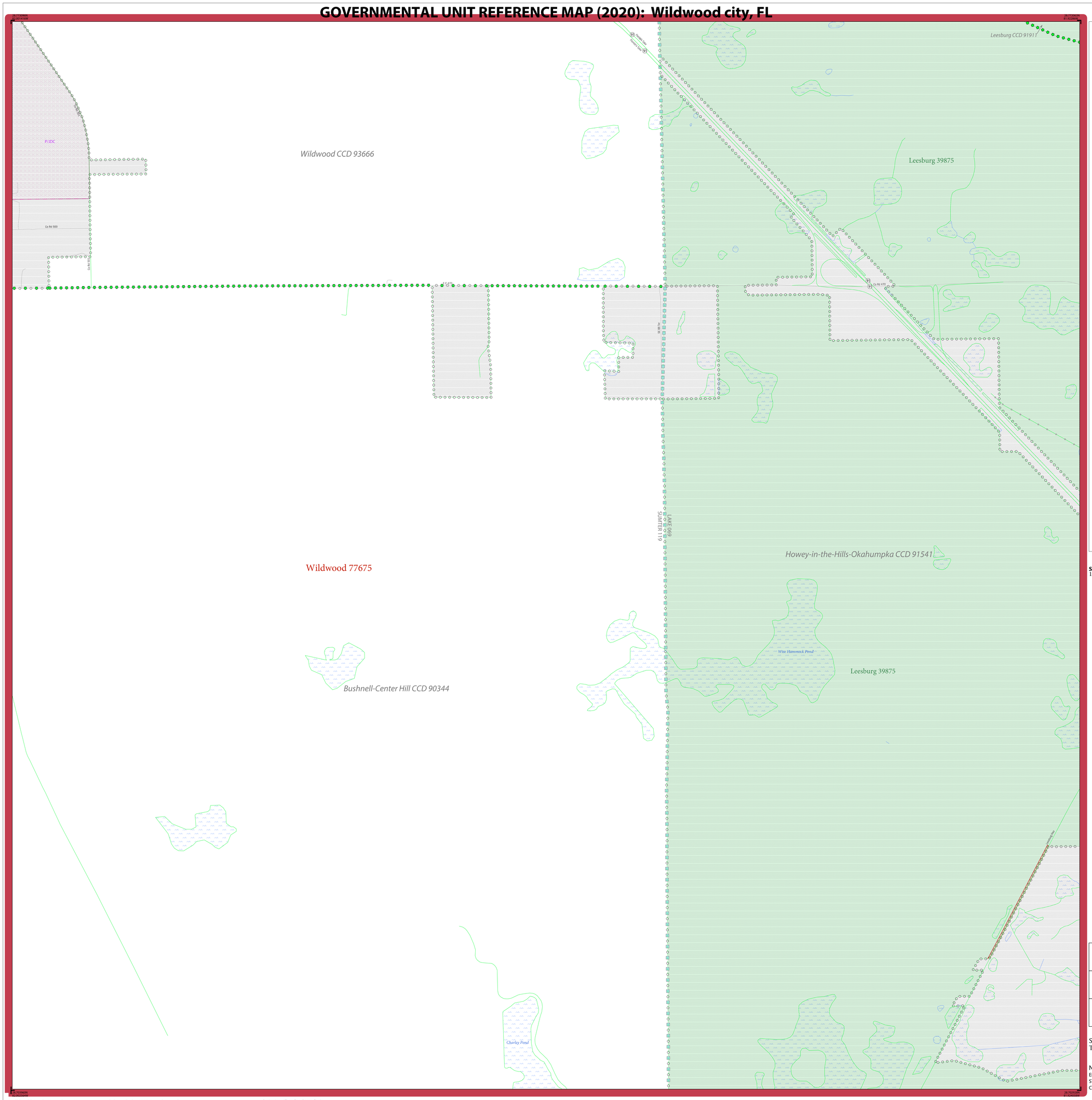

LEGEND

SYMBOL DESCRIPTION	SYMBOL	LABEL STYLE
Federal American Indian Reservation		L'ANSE RESERVATION (TA 1880)
Off-Reservation Trust Land		T1880
American Indian Tribal Subdivision		SHONTO (620)
Alaska Native Regional Corporation (ANRC)		NANA ANRC 52120
State (or statistically equivalent entity)		NEW YORK 36
County (or statistically equivalent entity)		ERIE 029
Minor Civil Division (MCD)[1]		Lee town 41460
Census County Division (CCD)[2]		Jemez CCD 91650
Consolidated City		MILFORD 47500
Incorporated Place - Subject Area		Rome 63418
Incorporated Place - Other Area[3]		Davis 18100
Census Designated Place (CDP)[2]		Cochiti 16560

DESCRIPTION	SYMBOL	DESCRIPTION	SYMBOL
Interstate	75	Water Body	Pleasant Lake
U.S. Highway	2	Swamp or Marsh	Okefenokee Swamp
State Highway	4	Glacier	Bering Glacier
Other Road	Marsh Ln	Airport, Airfield, or Helicopter Landing Pad	Oxnard Airport
Cul-de-sac		College or University	Coll/Univ
Circle		Military	Fort Belvoir
Geographic Offset or Corridor		Prison or Juvenile Detention Center	P/JDC
4WD Trail, Stairway, Alley, Walkway, or Ferry		Cemetery	Powell Cmtry
Railroad	Southern RR	Golf Course	Pinehurst Glfcrs
Pipeline or Power Line		National Park or Forest	Yosemite NP
Ridge or Fence		Other Park	St Francis Park
Property Line or Nonvisible Boundary		Outside Subject Area	
Perennial Stream	Tumbling Cr	Inset Area	A1
Intermittent Stream	Piney Cr		
Mountain Peak or Hill	Mt. Baker		

Where state, county, and/or MCD/CCD boundaries coincide, the map shows the boundary symbol for only the highest-ranking of these boundaries. Where American Indian reservation and American Indian tribal subdivision boundaries coincide, the map shows only the American Indian reservation boundaries.

Entity names are followed by either their FIPS code or census code; parentheses indicate a census code.

1 'MCD*' indicates a false MCD. These are for Census Bureau use only.

2 The CCD and CDP boundaries represent statistical entities only and are not updated through the BAS.

3 Incorporated place name color corresponds to the incorporated place fill color.

Due to space limitations, some road names, along with other feature and geography names on the map, may not be shown.

The Census Bureau stores primary and alternate road names, but only primary road names are used to label the roads on these maps.

SUBJECT AREA COUNTIES ON MAP SHEET
12119 Sumter

Key to Adjacent Sheets

3	4	
5	6	
7	8	

Sheet Location within Entity

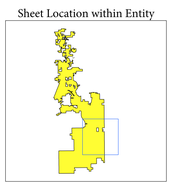

Sheet 6 of 8 PARENT sheets
Total Sheets: 9 (Index 1; Parent 8; Inset 0)

NAME: Wildwood city (77675)
ENTITY TYPE: Incorporated Place
ST: Florida (12)
CO: Sumter (119)

INDEX OR PARENT SHEET #: 006
INSET SHEET #: 000000

2020 INCORPORATED PLACE REF MAP (PARENT)
5330112000776750060000 00

All legal boundaries and names are as reported through the 2020 Boundary and Annexation Survey (BAS) and Boundary Validation Program (BVP). The boundaries shown on this map are for Census Bureau statistical data collection and tabulation purposes only; their depiction and designation for statistical purposes does not constitute a determination of jurisdictional authority or rights of ownership or entitlement.

Data Source: U.S. Census Bureau's MAF/TIGER database (TAB20), November 2020
Created by Geography Division: December 11, 2020

U.S. DEPARTMENT OF COMMERCE U.S. Census Bureau

Projection: Albers Equal Area Conic
Datum: NAD 83
Spheroid: GRS 80
1st Standard Parallel: 25 29 46
2nd Standard Parallel: 29 53 54
Central Meridian: -83 48 17
Latitude of Projection's Origin: 24 23 45
False Easting: 0
False Northing: 0

0 0.3 0.6 0.9 1.2 1.5 Kilometers
0 0.2 0.4 0.6 0.8 1 Miles
The plotted map scale is 1:10,500

N W E S

Boundary and Annexation Survey (BAS) ID: 11200077675
BAS Submission Deadline: March 1, 2021

PDF versions of the BAS maps are available at:
www.census.gov/programs-surveys/bas/geographies.html

For more information, or to request additional maps, please email geo.bas@census.gov, call 1-800-972-5651, or visit www.census.gov/programs-surveys/bas.html.

United States Census Bureau

GOVERNMENTAL UNIT REFERENCE MAP (2020): Wildwood city, FL

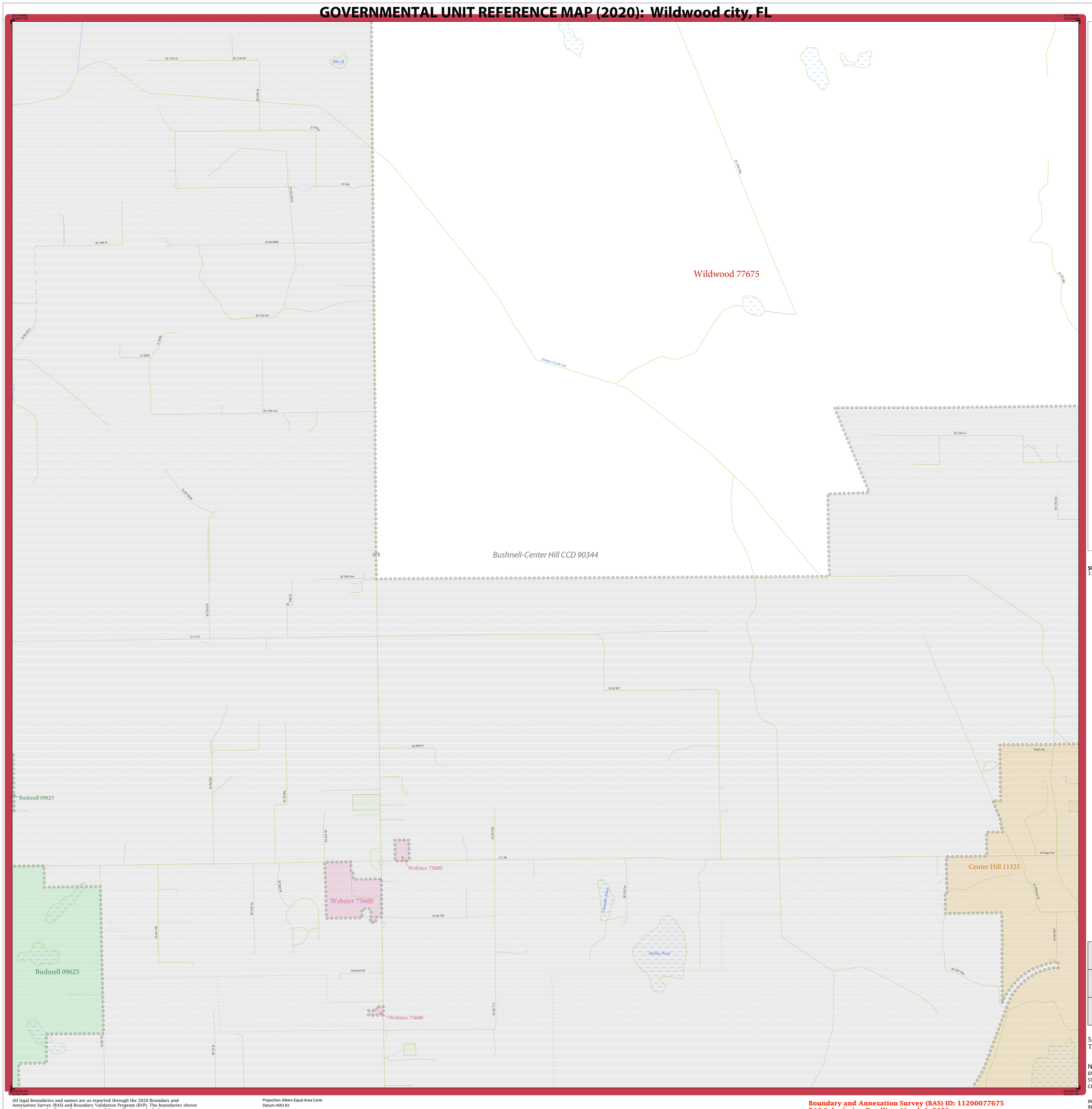

LEGEND

SYMBOL DESCRIPTION	SYMBOL	LABEL STYLE
Federal American Indian Reservation		L'ANSE RESERVATION (TA 1880)
Off-Reservation Trust Land		T1880
American Indian Tribal Subdivision		SHONTO (620)
Alaska Native Regional Corporation (ANRC)		NANA ANRC 52120
State (or statistically equivalent entity)		NEW YORK 36
County (or statistically equivalent entity)		ERIE 029
Minor Civil Division (MCD)[1]		Lee town 41460
Census County Division (CCD)[2]		Jemez CCD 91650
Consolidated City		MILFORD 47500
Incorporated Place - Subject Area		Rome 63418
Incorporated Place - Other Area[3]		Davis 18100
Census Designated Place (CDP)[2]		Cochiti 16560

DESCRIPTION	SYMBOL	DESCRIPTION	SYMBOL
Interstate	75	Water Body	Pleasant Lake
U.S. Highway	2	Swamp or Marsh	Okefenokee Swamp
State Highway	4	Glacier	Bering Glacier
Other Road	Marsh Ln	Airport, Airfield, or Helicopter Landing Pad	Oxnard Airport
Cul-de-sac		College or University	Coll/Univ
Circle		Military	Fort Belvoir
Geographic Offset or Corridor		Prison or Juvenile Detention Center	P/JDC
4WD Trail, Stairway, Alley, Walkway, or Ferry		Cemetery	Powell Cmtry
Railroad	Southern RR	Golf Course	Pinehurst GlfCrs
Pipeline or Power Line		National Park or Forest	Yosemite NP
Ridge or Fence		Other Park	St Francis Park
Property Line or Nonvisible Boundary		Outside Subject Area	
Perennial Stream	Tumbling Cr	Inset Area	A1
Intermittent Stream	Piney Cr		
Mountain Peak or Hill	Mt. Baker		

Where state, county, and/or MCD/CCD boundaries coincide, the map shows the boundary symbol for only the highest-ranking of these boundaries. Where American Indian reservation and American Indian tribal subdivision boundaries coincide, the map shows only the American Indian reservation boundaries.

Entity names are followed by either their FIPS code or census code; parentheses indicate a census code.

1 'MCD*' indicates a false MCD. These are for Census Bureau use only.

2 The CCD and CDP boundaries represent statistical entities only and are not updated through the BAS.

3 Incorporated place name color corresponds to the incorporated place fill color.

Due to space limitations, some road names, along with other feature and geography names on the map, may not be shown.

The Census Bureau stores primary and alternate road names, but only primary road names are used to label the roads on these maps.

SUBJECT AREA COUNTIES ON MAP SHEET
12119 Sumter

Key to Adjacent Sheets

	5	6
	7	8

Sheet Location within Entity

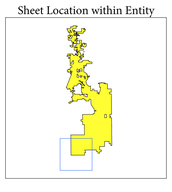

Sheet 7 of 8 PARENT sheets
Total Sheets: 9 (Index 1; Parent 8; Inset 0)

NAME: Wildwood city (77675)
ENTITY TYPE: Incorporated Place
ST: Florida (12)
CO: Sumter (119)

INDEX OR PARENT SHEET #: 007
INSET SHEET #: 000000

2020 INCORPORATED PLACE REF MAP (PARENT)

5330112000776750070000 00

All legal boundaries and names are as reported through the 2020 Boundary and Annexation Survey (BAS) and Boundary Validation Program (BVP). The boundaries shown on this map are for Census Bureau statistical data collection and tabulation purposes only; their depiction and designation for statistical purposes does not constitute a determination of jurisdictional authority or rights of ownership or entitlement.

Data Source: U.S. Census Bureau's MAF/TIGER database (TAB20), November 2020
Created by Geography Division: December 11, 2020

U.S. DEPARTMENT OF COMMERCE U.S. Census Bureau

Projection: Albers Equal Area Conic
Datum: NAD 83
Spheroid: GRS 80
1st Standard Parallel: 25 29 46
2nd Standard Parallel: 29 53 54
Central Meridian: -83 48 17
Latitude of Projection's Origin: 24 23 45
False Easting: 0
False Northing: 0

0 0.3 0.6 0.9 1.2 1.5 Kilometers
0 0.2 0.4 0.6 0.8 1 Miles
The plotted map scale is 1:10,500

N W E S

Boundary and Annexation Survey (BAS) ID: 11200077675
BAS Submission Deadline: March 1, 2021

PDF versions of the BAS maps are available at:
www.census.gov/programs-surveys/bas/geographies.html

For more information, or to request additional maps, please email geo.bas@census.gov, call 1-800-972-5651, or visit www.census.gov/programs-surveys/bas.html.

United States Census Bureau

GOVERNMENTAL UNIT REFERENCE MAP (2020): Wildwood city, FL

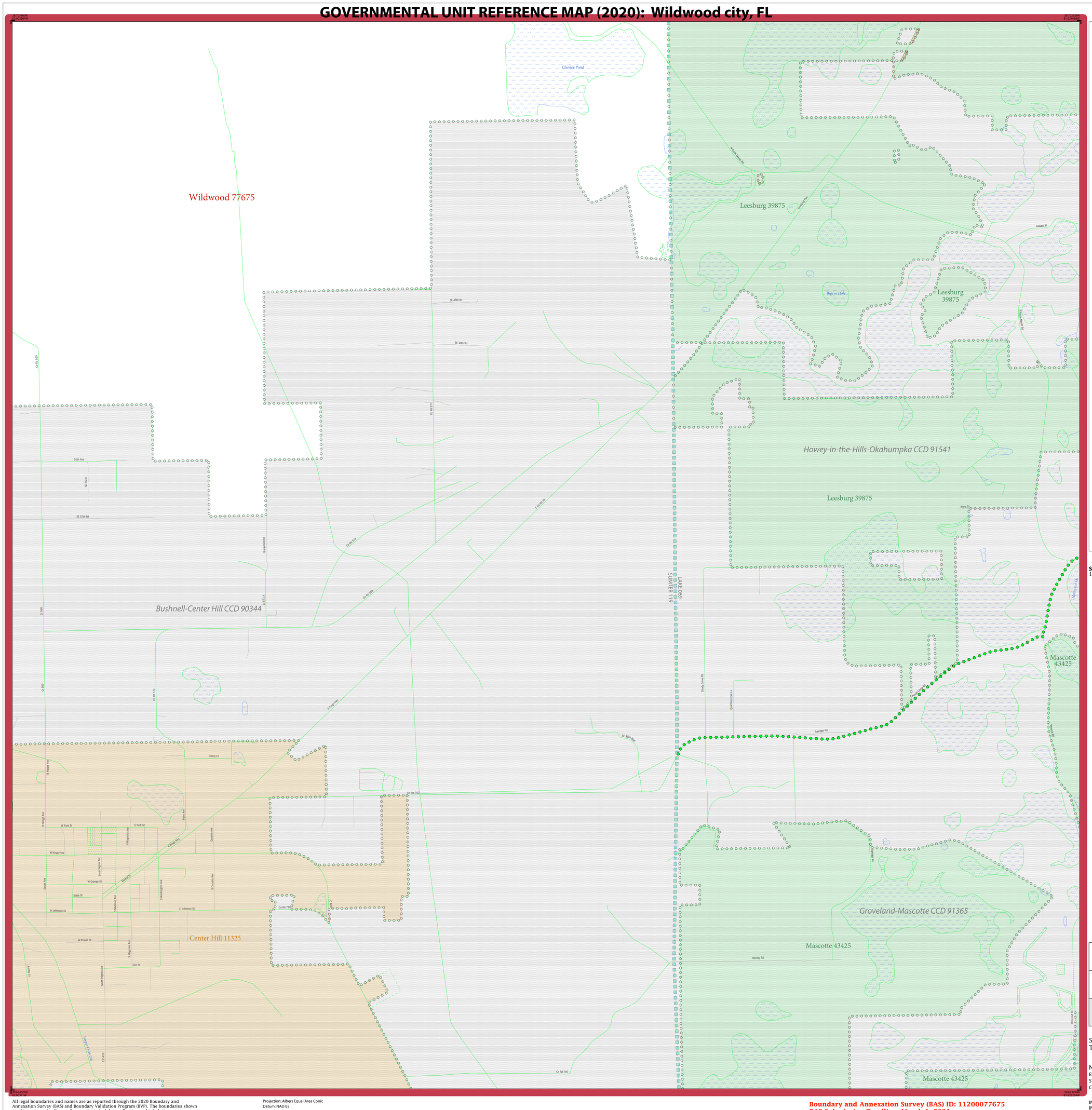

LEGEND

SYMBOL DESCRIPTION	SYMBOL	LABEL STYLE
Federal American Indian Reservation		L'ANSE RESERVATION (TA 1880)
Off-Reservation Trust Land		T1880
American Indian Tribal Subdivision		SHONTO (620)
Alaska Native Regional Corporation (ANRC)		NANA ANRC 52120
State (or statistically equivalent entity)		NEW YORK 36
County (or statistically equivalent entity)		ERIE 029
Minor Civil Division (MCD)[1]		Lee town 41460
Census County Division (CCD)[2]		Jemez CCD 91650
Consolidated City		MILFORD 47500
Incorporated Place - Subject Area		Rome 63418
Incorporated Place - Other Area[3]		Davis 18100
Census Designated Place (CDP)[2]		Cochiti 16560

DESCRIPTION	SYMBOL	DESCRIPTION	SYMBOL
Interstate	10	Water Body	Pleasant Lake
U.S. Highway	2	Swamp or Marsh	Okefenokee Swamp
State Highway	4	Glacier	Bering Glacier
Other Road	Marsh Ln	Airport, Airfield, or Helicopter Landing Pad	Oxnard Airport
Cul-de-sac		College or University	Coll/Univ
Circle		Military	Fort Belvoir
Geographic Offset or Corridor		Prison or Juvenile Detention Center	P/JDC
4WD Trail, Stairway, Alley, Walkway, or Ferry		Cemetery	Powell Cmtry
Railroad	Southern RR	Golf Course	Pinehurst GlfCrs
Pipeline or Power Line		National Park or Forest	Yosemite NP
Ridge or Fence		Other Park	St Francis Park
Property Line or Nonvisible Boundary		Outside Subject Area	
Perennial Stream	Tumbling Cr	Inset Area	A1
Intermittent Stream	Piney Cr		
Mountain Peak or Hill	Mt. Baker		

Where state, county, and/or MCD/CCD boundaries coincide, the map shows the boundary symbol for only the highest-ranking of these boundaries. Where American Indian reservation and American Indian tribal subdivision boundaries coincide, the map shows only the American Indian reservation boundaries.

Entity names are followed by either their FIPS code or census code; parentheses indicate a census code.

1 'MCD*' indicates a false MCD. These are for Census Bureau use only.

2 The CCD and CDP boundaries represent statistical entities only and are not updated through the BAS.

3 Incorporated place name color corresponds to the incorporated place fill color.

Due to space limitations, some road names, along with other feature and geography names on the map, may not be shown.

The Census Bureau stores primary and alternate road names, but only primary road names are used to label the roads on these maps.

SUBJECT AREA COUNTIES ON MAP SHEET
12119 Sumter

Key to Adjacent Sheets

5	6	
7	8	

Sheet Location within Entity

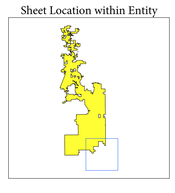

Sheet 8 of 8 PARENT sheets
Total Sheets: 9 (Index 1; Parent 8; Inset 0)

NAME: Wildwood city (77675)
ENTITY TYPE: Incorporated Place
ST: Florida (12)
CO: Sumter (119)

INDEX OR PARENT SHEET #: 008
INSET SHEET #: 000000

2020 INCORPORATED PLACE REF MAP (PARENT)

5330112000776750080000 00

All legal boundaries and names are as reported through the 2020 Boundary and Annexation Survey (BAS) and Boundary Validation Program (BVP). The boundaries shown on this map are for Census Bureau statistical data collection and tabulation purposes only; their depiction and designation for statistical purposes does not constitute a determination of jurisdictional authority or rights of ownership or entitlement.

Data Source: U.S. Census Bureau's MAF/TIGER database (TAB20), November 2020
Created by Geography Division: December 11, 2020

U.S. DEPARTMENT OF COMMERCE U.S. Census Bureau

Projection: Albers Equal Area Conic
Datum: NAD 83
Spheroid: GRS 80
1st Standard Parallel: 25 29 46
2nd Standard Parallel: 29 53 54
Central Meridian: -83 48 17
Latitude of Projection's Origin: 24 23 45
False Easting: 0
False Northing: 0

0 0.3 0.6 0.9 1.2 1.5 Kilometers
0 0.2 0.4 0.6 0.8 1 Miles
The plotted map scale is 1:10,500

N W E S

Boundary and Annexation Survey (BAS) ID: 11200077675
BAS Submission Deadline: March 1, 2021

PDF versions of the BAS maps are available at:
www.census.gov/programs-surveys/bas/geographies.html

For more information, or to request additional maps, please email geo.bas@census.gov, call 1-800-972-5651, or visit www.census.gov/programs-surveys/bas.html.

United States Census Bureau