GOVERNMENTAL UNIT REFERENCE MAP (2020): Cusseta-Chattahoochee County unified government, GA

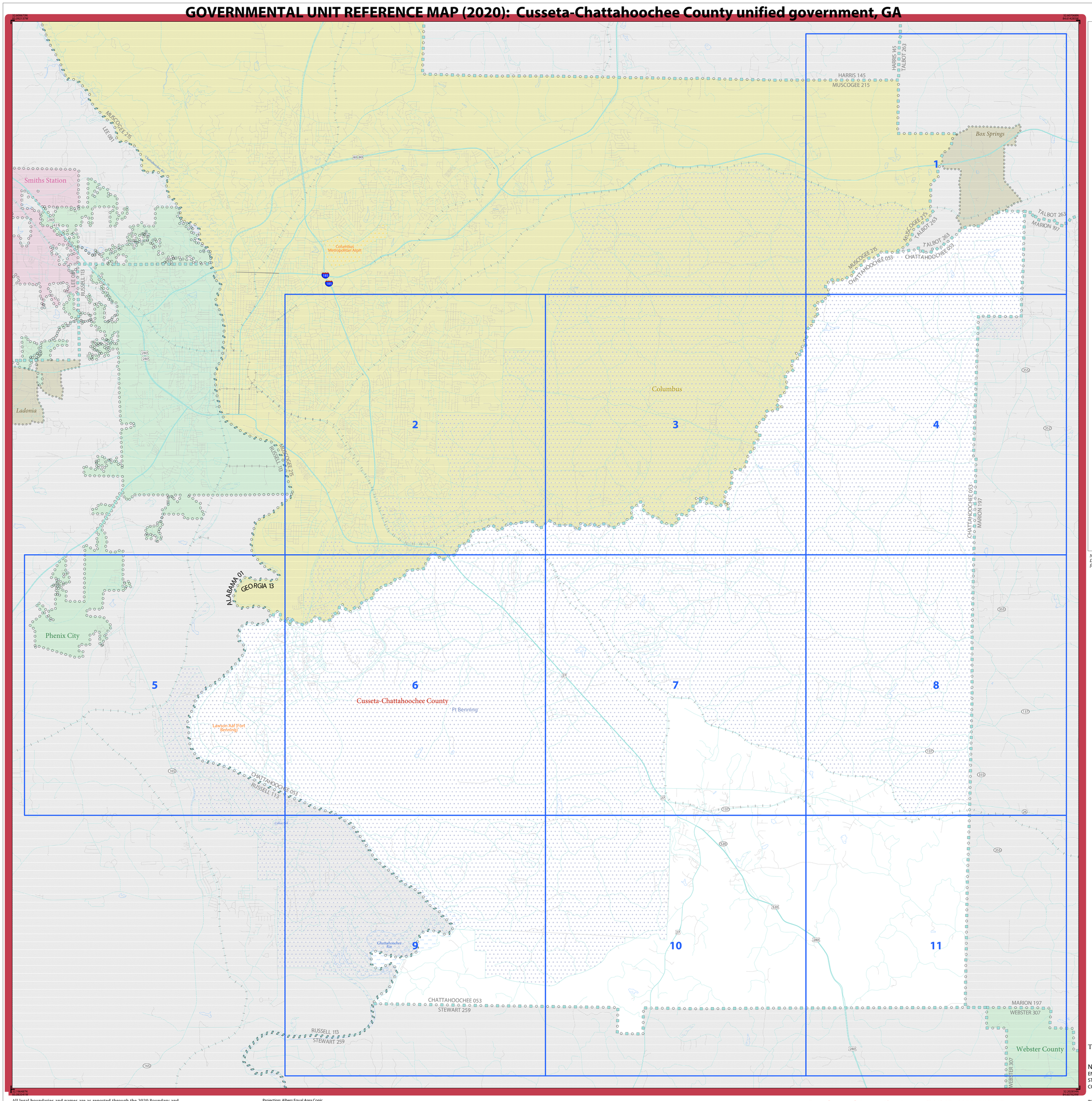

LEGEND

SYMBOL DESCRIPTION	SYMBOL	LABEL STYLE
Federal American Indian Reservation		L'ANSE RESERVATION (TA 1880)
Off-Reservation Trust Land		T1880
American Indian Tribal Subdivision		SHONTO (620)
Alaska Native Regional Corporation (ANRC)		NANA ANRC 52120
State (or statistically equivalent entity)		NEW YORK 36
County (or statistically equivalent entity)		ERIE 029
Minor Civil Division (MCD)[1]		Lee town 41460
Census County Division (CCD)[2]		Jemez CCD 91650
Consolidated City		MILFORD 47500
Incorporated Place - Subject Area		Rome 63418
Incorporated Place - Other Area[3]		Davis 18100
Census Designated Place (CDP)[2]		Cochiti 16560

DESCRIPTION	SYMBOL	DESCRIPTION	SYMBOL
Interstate	10	Water Body	Pleasant Lake
U.S. Highway	2	Swamp or Marsh	Okefenokee Swamp
State Highway	4	Glacier	Bering Glacier
Other Road	Marsh Ln	Airport, Airfield, or Helicopter Landing Pad	Oxnard Airport
Cul-de-sac		College or University	Coll/Univ
Circle		Military	Fort Belvoir
Geographic Offset or Corridor		Prison or Juvenile Detention Center	P/JDC
4WD Trail, Stairway, Alley, Walkway, or Ferry		Cemetery	Powell Cmtry
Railroad	Southern RR	Golf Course	Pinehurst Glfcrs
Pipeline or Power Line		National Park or Forest	Yosemite NP
Ridge or Fence		Other Park	St Francis Park
Property Line or Nonvisible Boundary		Outside Subject Area	
Perennial Stream	Tumbling Cr	Inset Area	A1
Intermittent Stream	Piney Cr		
Mountain Peak or Hill	Mt. Baker		

Where state, county, and/or MCD/CCD boundaries coincide, the map shows the boundary symbol for only the highest-ranking of these boundaries. Where American Indian reservation and American Indian tribal subdivision boundaries coincide, the map shows only the American Indian reservation boundaries.

Entity names are followed by either their FIPS code or census code; parentheses indicate a census code.

1 "MCD" indicates a false MCD. These are for Census Bureau use only.

2 The CCD and CDP boundaries represent statistical entities only and are not updated through the BAS.

3 Incorporated place name color corresponds to the incorporated place fill color.

Due to space limitations, some road names, along with other feature and geography names on the map, may not be shown.

The Census Bureau stores primary and alternate road names, but only primary road names are used to label the roads on these maps.

Note: This index map sheet provides the map sheet configuration in relation to the subject entity. Due to scale limitations, map content may be simplified. Refer to parent and/or inset map sheets for detailed map content.

Total Sheets: 12 (Index 1; Parent 11; Inset 0)

NAME: Cusseta-Chattahoochee County unified government (21017)
ENTITY TYPE: Incorporated Place
ST: Georgia (13)
CO: Chattahoochee (053)

INDEX OR PARENT SHEET #: 000
INSET SHEET #: 000000

2020 INCORPORATED PLACE REF MAP (INDEX)

5330113000210170000000

All legal boundaries and names are as reported through the 2020 Boundary and Annexation Survey (BAS) and Boundary Validation Program (BVP). The boundaries shown on this map are for Census Bureau statistical data collection and tabulation purposes only; their depiction and designation for statistical purposes does not constitute a determination of jurisdictional authority or rights of ownership or entitlement.

Data Source: U.S. Census Bureau's MAF/TIGER database (TAB20), November 2020
Created by Geography Division: December 11, 2020

U.S. DEPARTMENT OF COMMERCE U.S. Census Bureau

Projection: Albers Equal Area Conic
Datum: NAD 83
Spheroid: GRS 80
1st Standard Parallel: 31 07 46
2nd Standard Parallel: 34 13 35
Central Meridian: -83 10 26
Latitude of Projection's Origin: 30 21 19
False Easting: 0
False Northing: 0

0 1 2 3 4 5 Kilometers
0 1 2 3 4 5 Miles
The plotted map scale is 1:61,410

N W E S

Boundary and Annexation Survey (BAS) ID: 11300021017
BAS Submission Deadline: March 1, 2021

PDF versions of the BAS maps are available at:
www.census.gov/programs-surveys/bas/geographies.html

For more information, or to request additional maps, please email geo.bas@census.gov, call 1-800-972-5651, or visit www.census.gov/programs-surveys/bas.html.

United States Census Bureau

GOVERNMENTAL UNIT REFERENCE MAP (2020): Cusseta-Chattahoochee County unified government, GA

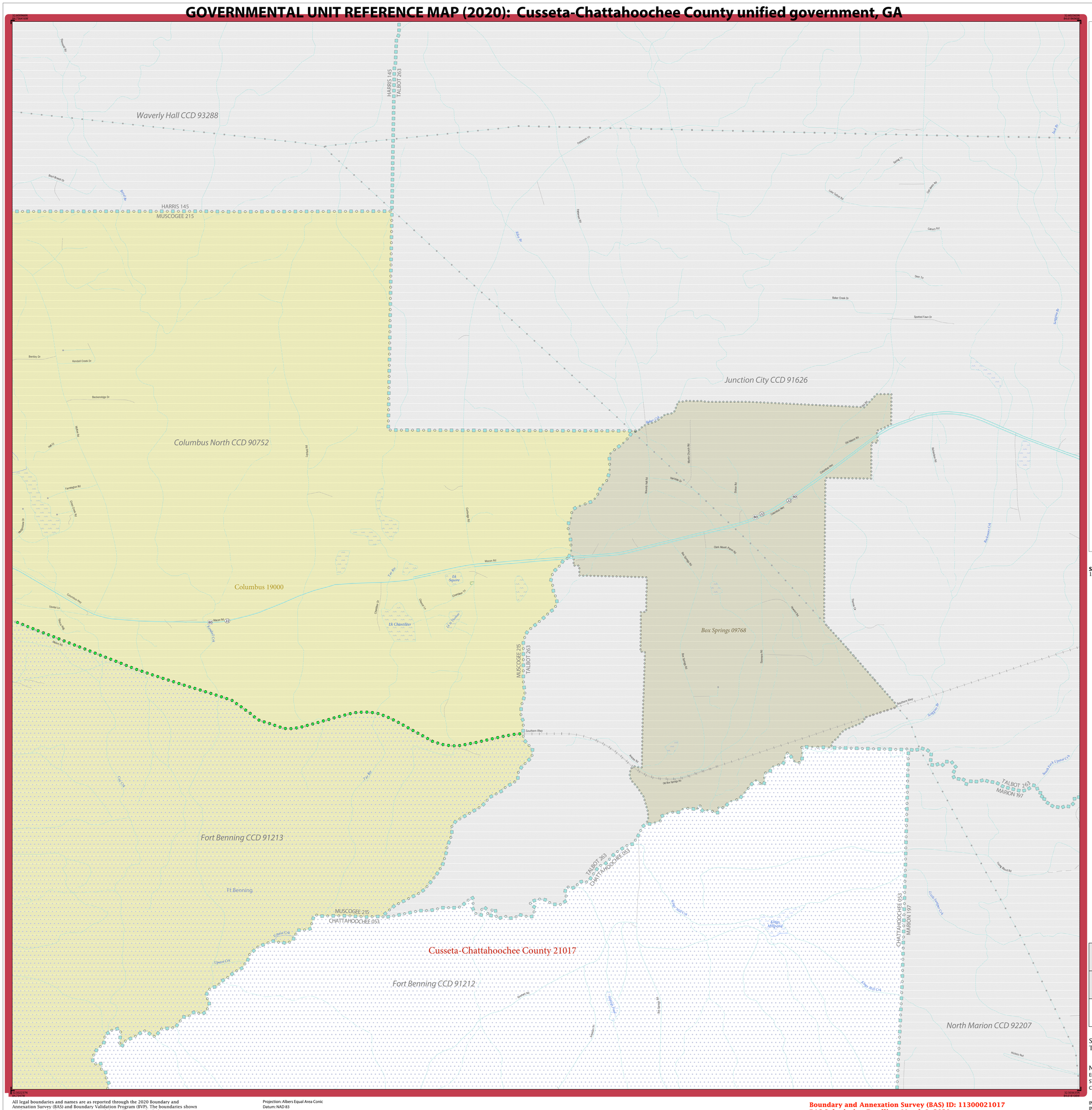

LEGEND

SYMBOL DESCRIPTION	SYMBOL	LABEL STYLE
Federal American Indian Reservation		L'ANSE RESERVATION (TA 1880)
Off-Reservation Trust Land		T1880
American Indian Tribal Subdivision		SHONTO (620)
Alaska Native Regional Corporation (ANRC)		NANA ANRC 52120
State (or statistically equivalent entity)		NEW YORK 36
County (or statistically equivalent entity)		ERIE 029
Minor Civil Division (MCD)[1]		Lee town 41460
Census County Division (CCD)[2]		Jemez CCD 91650
Consolidated City		MILFORD 47500
Incorporated Place - Subject Area		Rome 63418
Incorporated Place - Other Area[3]		Davis 18100
Census Designated Place (CDP)[2]		Cochiti 16560

DESCRIPTION	SYMBOL	DESCRIPTION	SYMBOL
Interstate	10	Water Body	Pleasant Lake
U.S. Highway	2	Swamp or Marsh	Okefenokee Swamp
State Highway	4	Glacier	Bering Glacier
Other Road	Marsh Ln	Airport, Airfield, or Helicopter Landing Pad	Oxnard Airport
Cul-de-sac		College or University	Coll/Univ
Circle		Military	Fort Belvoir
Geographic Offset or Corridor		Prison or Juvenile Detention Center	P/JDC
4WD Trail, Stairway, Alley, Walkway, or Ferry		Cemetery	Powell Cmtry
Railroad	Southern RR	Golf Course	Pinehurst GlfCrs
Pipeline or Power Line		National Park or Forest	Yosemite NP
Ridge or Fence		Other Park	St Francis Park
Property Line or Nonvisible Boundary		Outside Subject Area	
Perennial Stream	Tumbling Cr	Inset Area	A1
Intermittent Stream	Piney Cr		
Mountain Peak or Hill	Mt. Baker		

Where state, county, and/or MCD/CCD boundaries coincide, the map shows the boundary symbol for only the highest-ranking of these boundaries. Where American Indian reservation and American Indian tribal subdivision boundaries coincide, the map shows only the American Indian reservation boundaries.

Entity names are followed by either their FIPS code or census code; parentheses indicate a census code.

1 'MCD*' indicates a false MCD. These are for Census Bureau use only.

2 The CCD and CDP boundaries represent statistical entities only and are not updated through the BAS.

3 Incorporated place name color corresponds to the incorporated place fill color.

Due to space limitations, some road names, along with other feature and geography names on the map, may not be shown.

The Census Bureau stores primary and alternate road names, but only primary road names are used to label the roads on these maps.

SUBJECT AREA COUNTIES ON MAP SHEET
13053 Chattahoochee

Key to Adjacent Sheets

	1	
3	4	

Sheet Location within Entity

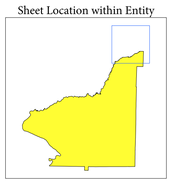

Sheet 1 of 11 PARENT sheets
Total Sheets: 12 (Index 1; Parent 11; Inset 0)

NAME: Cusseta-Chattahoochee County unified government (21017)
ENTITY TYPE: Incorporated Place
ST: Georgia (13)
CO: Chattahoochee (053)

INDEX OR PARENT SHEET #: 001
INSET SHEET #: 000000

2020 INCORPORATED PLACE REF MAP (PARENT)

5330113000210170010000 00

All legal boundaries and names are as reported through the 2020 Boundary and Annexation Survey (BAS) and Boundary Validation Program (BVP). The boundaries shown on this map are for Census Bureau statistical data collection and tabulation purposes only; their depiction and designation for statistical purposes does not constitute a determination of jurisdictional authority or rights of ownership or entitlement.

Data Source: U.S. Census Bureau's MAF/TIGER database (TAB20), November 2020
Created by Geography Division: December 11, 2020

U.S. DEPARTMENT OF COMMERCE U.S. Census Bureau

Projection: Albers Equal Area Conic
Datum: NAD 83
Spheroid: GRS 80
1st Standard Parallel: 31 07 46
2nd Standard Parallel: 34 13 35
Central Meridian: -83 10 26
Latitude of Projection's Origin: 30 21 19
False Easting: 0
False Northing: 0

0 0.4 0.8 1.2 1.6 2 Kilometers
0 0.3 0.6 0.9 1.2 1.5 Miles
The plotted map scale is 1:15,000

N W E S

Boundary and Annexation Survey (BAS) ID: 11300021017
BAS Submission Deadline: March 1, 2021

PDF versions of the BAS maps are available at: www.census.gov/programs-surveys/bas/geographies.html

For more information, or to request additional maps, please email geo.bas@census.gov, call 1-800-972-5651, or visit www.census.gov/programs-surveys/bas.html.

United States Census Bureau

GOVERNMENTAL UNIT REFERENCE MAP (2020): Cusseta-Chattahoochee County unified government, GA

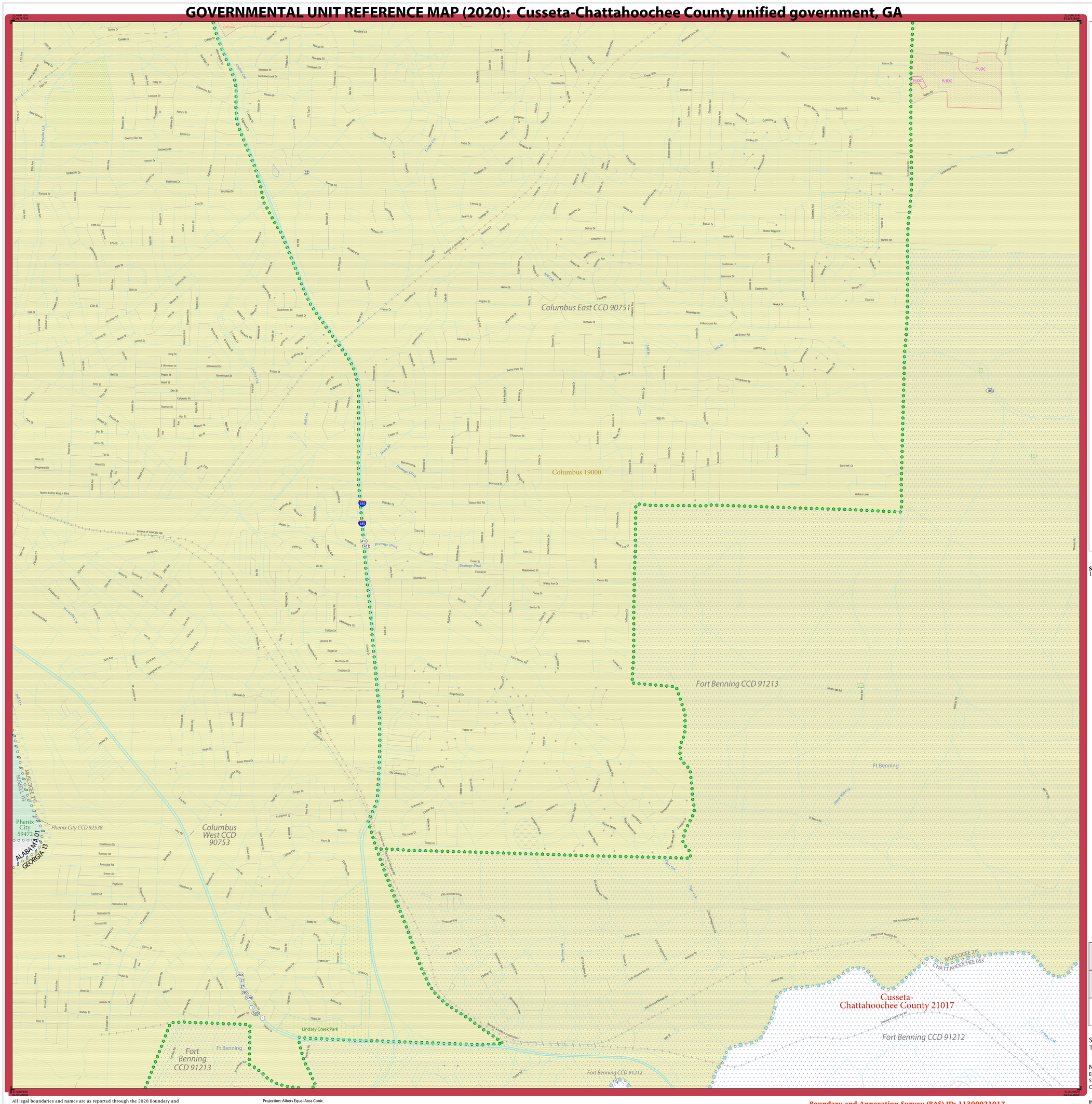

LEGEND

SYMBOL DESCRIPTION	SYMBOL	LABEL STYLE
Federal American Indian Reservation		L'ANSE RESERVATION (TA 1880)
Off-Reservation Trust Land		T1880
American Indian Tribal Subdivision		SHONTO (620)
Alaska Native Regional Corporation (ANRC)		NANA ANRC 52120
State (or statistically equivalent entity)		NEW YORK 36
County (or statistically equivalent entity)		ERIE 029
Minor Civil Division (MCD)[1]		Lee town 41460
Census County Division (CCD)[2]		Jemez CCD 91650
Consolidated City		MILFORD 47500
Incorporated Place - Subject Area		Rome 63418
Incorporated Place - Other Area[3]		Davis 18100
Census Designated Place (CDP)[2]		Cochiti 16560

DESCRIPTION	SYMBOL	DESCRIPTION	SYMBOL
Interstate	5	Water Body	Pleasant Lake
U.S. Highway	2	Swamp or Marsh	Okefenokee Swamp
State Highway	4	Glacier	Bering Glacier
Other Road	Marsh Ln	Airport, Airfield, or Helicopter Landing Pad	Oxnard Airport
Cul-de-sac		College or University	Coll/Univ
Circle		Military	Fort Belvoir
Geographic Offset or Corridor		Prison or Juvenile Detention Center	P/JDC
4WD Trail, Stairway, Alley, Walkway, or Ferry		Cemetery	Powell Cmtry
Railroad	Southern RR	Golf Course	Pinehurst Glfcrs
Pipeline or Power Line		National Park or Forest	Yosemite NP
Ridge or Fence		Other Park	St Francis Park
Property Line or Nonvisible Boundary		Outside Subject Area	
Perennial Stream	Tumbling Cr	Inset Area	A1
Intermittent Stream	Piney Cr		
Mountain Peak or Hill	Mt. Baker		

Where state, county, and/or MCD/CCD boundaries coincide, the map shows the boundary symbol for only the highest-ranking of these boundaries. Where American Indian reservation and American Indian tribal subdivision boundaries coincide, the map shows only the American Indian reservation boundaries.

Entity names are followed by either their FIPS code or census code; parentheses indicate a census code.

1 'MCD*' indicates a false MCD. These are for Census Bureau use only.

2 The CCD and CDP boundaries represent statistical entities only and are not updated through the BAS.

3 Incorporated place name color corresponds to the incorporated place fill color.

Due to space limitations, some road names, along with other feature and geography names on the map, may not be shown.

The Census Bureau stores primary and alternate road names, but only primary road names are used to label the roads on these maps.

SUBJECT AREA COUNTIES ON MAP SHEET
13053 Chattahoochee

Key to Adjacent Sheets

	2	3
5	6	7

Sheet Location within Entity

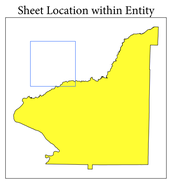

Sheet 2 of 11 PARENT sheets
Total Sheets: 12 (Index 1; Parent 11; Inset 0)

NAME: Cusseta-Chattahoochee County unified government (21017)
ENTITY TYPE: Incorporated Place
ST: Georgia (13)
CO: Chattahoochee (053)

INDEX OR PARENT SHEET #: 002
INSET SHEET #: 000000

2020 INCORPORATED PLACE REF MAP (PARENT)

5330113000210170020000 00

All legal boundaries and names are as reported through the 2020 Boundary and Annexation Survey (BAS) and Boundary Validation Program (BVP). The boundaries shown on this map are for Census Bureau statistical data collection and tabulation purposes only; their depiction and designation for statistical purposes does not constitute a determination of jurisdictional authority or rights of ownership or entitlement.

Data Source: U.S. Census Bureau's MAF/TIGER database (TAB20), November 2020
Created by Geography Division: December 11, 2020

U.S. DEPARTMENT OF COMMERCE U.S. Census Bureau

Projection: Albers Equal Area Conic
Datum: NAD 83
Spheroid: GRS 80
1st Standard Parallel: 31 07 46
2nd Standard Parallel: 34 13 35
Central Meridian: -83 10 26
Latitude of Projection's Origin: 30 21 19
False Easting: 0
False Northing: 0

0 0.4 0.8 1.2 1.6 2 Kilometers
0 0.3 0.6 0.9 1.2 1.5 Miles
The plotted map scale is 1:15,000

N W E S

Boundary and Annexation Survey (BAS) ID: 11300021017
BAS Submission Deadline: March 1, 2021

PDF versions of the BAS maps are available at:
www.census.gov/programs-surveys/bas/geographies.html

For more information, or to request additional maps, please email geo.bas@census.gov, call 1-800-972-5651, or visit www.census.gov/programs-surveys/bas.html.

United States Census Bureau

GOVERNMENTAL UNIT REFERENCE MAP (2020): Cusseta-Chattahoochee County unified government, GA

LEGEND

SYMBOL DESCRIPTION	SYMBOL	LABEL STYLE
Federal American Indian Reservation		L'ANSE RESERVATION (TA 1880)
Off-Reservation Trust Land		T1880
American Indian Tribal Subdivision		SHONTO (620)
Alaska Native Regional Corporation (ANRC)		NANA ANRC 52120
State (or statistically equivalent entity)		NEW YORK 36
County (or statistically equivalent entity)		ERIE 029
Minor Civil Division (MCD)[1]		Lee town 41460
Census County Division (CCD)[2]		Jemez CCD 91650
Consolidated City		MILFORD 47500
Incorporated Place - Subject Area		Rome 63418
Incorporated Place - Other Area[3]		Davis 18100
Census Designated Place (CDP)[2]		Cochiti 16560

DESCRIPTION	SYMBOL	DESCRIPTION	SYMBOL
Interstate	10	Water Body	Pleasant Lake
U.S. Highway	2	Swamp or Marsh	Okefenokee Swamp
State Highway	4	Glacier	Bering Glacier
Other Road	Marsh Ln	Airport, Airfield, or Helicopter Landing Pad	Oxnard Airport
Cul-de-sac		College or University	Coll/Univ
Circle		Military	Fort Belvoir
Geographic Offset or Corridor		Prison or Juvenile Detention Center	P/JDC
4WD Trail, Stairway, Alley, Walkway, or Ferry		Cemetery	Powell Cmtry
Railroad	Southern RR	Golf Course	Pinehurst Glfcrs
Pipeline or Power Line		National Park or Forest	Yosemite NP
Ridge or Fence		Other Park	St Francis Park
Property Line or Nonvisible Boundary		Outside Subject Area	
Perennial Stream	Tumbling Cr	Inset Area	A1
Intermittent Stream	Piney Cr		
Mountain Peak or Hill	Mt. Baker		

Where state, county, and/or MCD/CCD boundaries coincide, the map shows the boundary symbol for only the highest-ranking of these boundaries. Where American Indian reservation and American Indian tribal subdivision boundaries coincide, the map shows only the American Indian reservation boundaries.

Entity names are followed by either their FIPS code or census code; parentheses indicate a census code.

1 'MCD*' indicates a false MCD. These are for Census Bureau use only.

2 The CCD and CDP boundaries represent statistical entities only and are not updated through the BAS.

3 Incorporated place name color corresponds to the incorporated place fill color.

Due to space limitations, some road names, along with other feature and geography names on the map, may not be shown.

The Census Bureau stores primary and alternate road names, but only primary road names are used to label the roads on these maps.

SUBJECT AREA COUNTIES ON MAP SHEET
13053 Chattahoochee

Key to Adjacent Sheets

		1
2	3	4
6	7	8

Sheet Location within Entity

Sheet 3 of 11 PARENT sheets
Total Sheets: 12 (Index 1; Parent 11; Inset 0)

NAME: Cusseta-Chattahoochee County unified government (21017)
ENTITY TYPE: Incorporated Place
ST: Georgia (13)
CO: Chattahoochee (053)

INDEX OR PARENT SHEET #: 003
INSET SHEET #: 000000

2020 INCORPORATED PLACE REF MAP (PARENT)
5330113000210170030000000

All legal boundaries and names are as reported through the 2020 Boundary and Annexation Survey (BAS) and Boundary Validation Program (BVP). The boundaries shown on this map are for Census Bureau statistical data collection and tabulation purposes only; their depiction and designation for statistical purposes does not constitute a determination of jurisdictional authority or rights of ownership or entitlement.

Data Source: U.S. Census Bureau's MAF/TIGER database (TAB20), November 2020
Created by Geography Division: December 11, 2020

U.S. DEPARTMENT OF COMMERCE U.S. Census Bureau

Projection: Albers Equal Area Conic
Datum: NAD 83
Spheroid: GRS 80
1st Standard Parallel: 31 07 46
2nd Standard Parallel: 34 13 35
Central Meridian: -83 10 26
Latitude of Projection's Origin: 30 21 19
False Easting: 0
False Northing: 0

0 0.4 0.8 1.2 1.6 2 Kilometers
0 0.3 0.6 0.9 1.2 1.5 Miles
The plotted map scale is 1:15,000

N W E S

Boundary and Annexation Survey (BAS) ID: 11300021017
BAS Submission Deadline: March 1, 2021

PDF versions of the BAS maps are available at:
www.census.gov/programs-surveys/bas/geographies.html

For more information, or to request additional maps, please email geo.bas@census.gov, call 1-800-972-5651, or visit www.census.gov/programs-surveys/bas.html.

United States Census Bureau

GOVERNMENTAL UNIT REFERENCE MAP (2020): Cusseta-Chattahoochee County unified government, GA

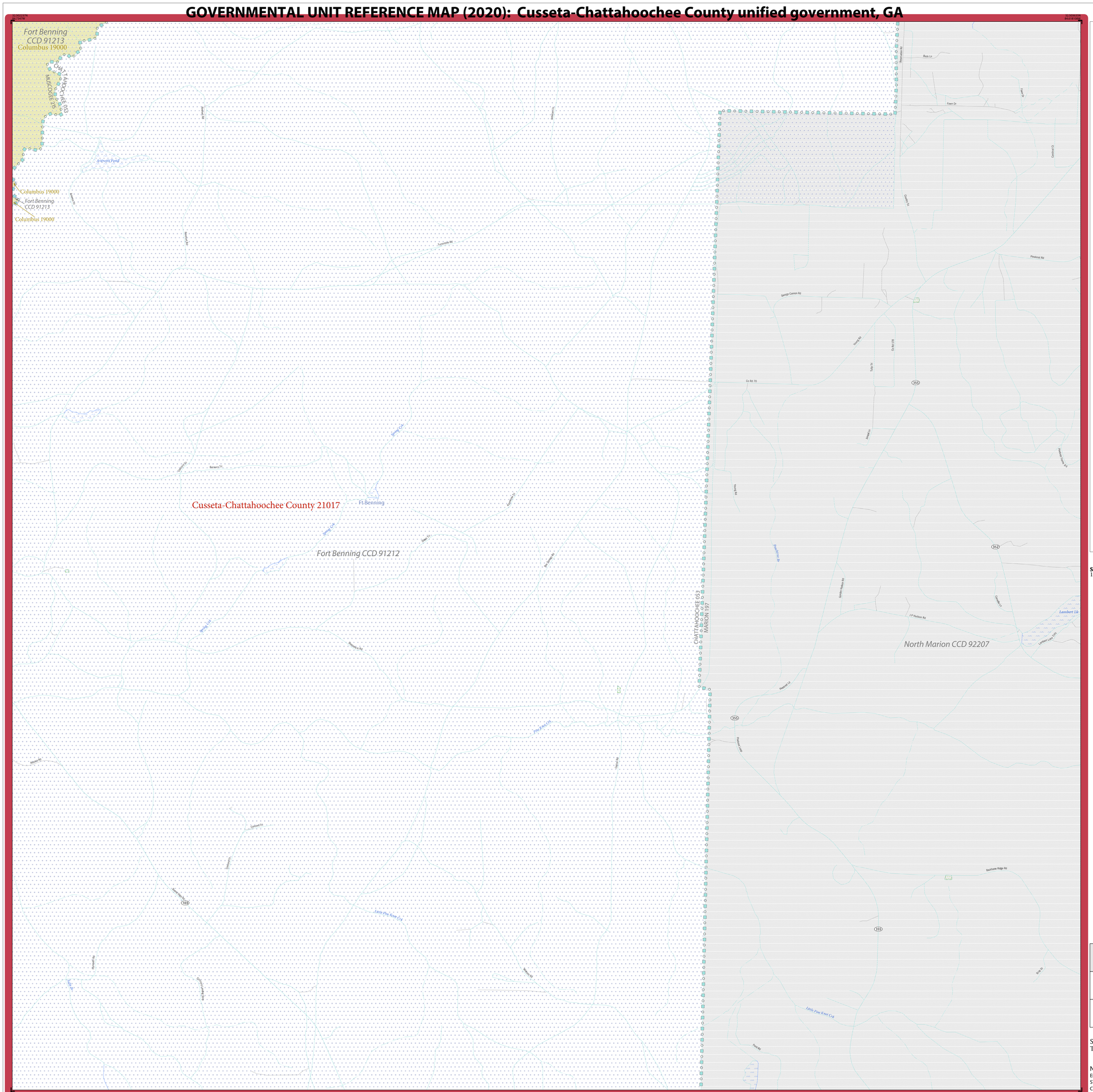
Fort Benning
CCD 91213
Columbus 19000
CHATTAHOOCHEE 053
MUSCOGEE 215
Averitt Pond
Columbus 19000
Fort Benning
CCD 91213
Columbus 19000
Cusseta-Chattahoochee County 21017
Ft Benning
Fort Benning CCD 91212
CHATTAHOOCHEE 053
MARION 197
North Marion CCD 92207
Lambert Lk
Little Pine Knot Crk
Pine Knot Crk
Spring Crk
Pleasant Hill Rd
George Cannon Rd
Co Rd 70
Bushone Ridge Rd
Rock Ln
Fawn Dr
Fawn Cir
Cardinal Ct
Cusseta Rd
Ft Benning Rd
Dimmock Rd
Averitt Rd
Averitt Ln
Averitt Cir
Townsville Rd
Cotton Ln
Buzzards Trl
Cotton Rd
Cotton Cir
Cotton Trl
Dimmock Rd
Pleasant Rd
Pleasant Ln
Pleasant Cir
Pleasant Grove Dr
Pleasant Grove Rd
Pleasant Hill Rd
Pleasant Hill Ln
Pleasant Hill Cir
Pleasant Hill Trl
Pleasant Hill Dr
Pleasant Hill Way
Pleasant Hill Ct
Pleasant Hill Pl
Pleasant Hill Sq
Pleasant Hill Ter
Pleasant Hill Cv
Pleasant Hill Xing
Pleasant Hill Bend
Pleasant Hill Hollow
Pleasant Hill Knoll
Pleasant Hill Mnr
Pleasant Hill Mdw
Pleasant Hill Vw
Pleasant Hill Wk
Pleasant Hill Run
Pleasant Hill Pkwy
Pleasant Hill Ovl
Pleasant Hill Pth
Pleasant Hill Gln
Pleasant Hill Hts
Pleasant Hill Grn
Pleasant Hill Bluff
Pleasant Hill Bend
Pleasant Hill Cmn
Pleasant Hill Ctr
Pleasant Hill Ext
Pleasant Hill Frst
Pleasant Hill Grv
Pleasant Hill Hbr
Pleasant Hill Hvn
Pleasant Hill Jct
Pleasant Hill Lgn
Pleasant Hill Lnd
Pleasant Hill Mnt
Pleasant Hill Orch
Pleasant Hill Pnt
Pleasant Hill Rdg
Pleasant Hill Rnch
Pleasant Hill Rst
Pleasant Hill Shr
Pleasant Hill Spr
Pleasant Hill Stn
Pleasant Hill Tnr
Pleasant Hill Trce
Pleasant Hill Vly
Pleasant Hill Wdl
Pleasant Hill Wdn
Pleasant Hill Wdr
Pleasant Hill Wdy
Pleasant Hill Wdz
Pleasant Hill Wdx
Pleasant Hill Wdq
Pleasant Hill Wdp
Pleasant Hill Wdm
Pleasant Hill Wdk
Pleasant Hill Wdj
Pleasant Hill Wdh
Pleasant Hill Wdg
Pleasant Hill Wdf
Pleasant Hill Wdd
Pleasant Hill Wdc
Pleasant Hill Wdb
Pleasant Hill Wda
Pleasant Hill Wcz
Pleasant Hill Wcy
Pleasant Hill Wcx
Pleasant Hill Wcw
Pleasant Hill Wcv
Pleasant Hill Wcu
Pleasant Hill Wct
Pleasant Hill Wcs
Pleasant Hill Wcr
Pleasant Hill Wcq
Pleasant Hill Wcp
Pleasant Hill Wco
Pleasant Hill Wcn
Pleasant Hill Wcm
Pleasant Hill Wcl
Pleasant Hill Wck
Pleasant Hill Wcj
Pleasant Hill Wch
Pleasant Hill Wcg
Pleasant Hill Wcf
Pleasant Hill Wcd
Pleasant Hill Wcb
Pleasant Hill Wca
Pleasant Hill Wbz
Pleasant Hill Wby
Pleasant Hill Wbx
Pleasant Hill Wbw
Pleasant Hill Wbv
Pleasant Hill Wbu
Pleasant Hill Wbt
Pleasant Hill Wbs
Pleasant Hill Wbr
Pleasant Hill Wbq
Pleasant Hill Wbp
Pleasant Hill Wbo
Pleasant Hill Wbn
Pleasant Hill Wbm
Pleasant Hill Wbl
Pleasant Hill Wbk
Pleasant Hill Wbj
Pleasant Hill Wbh
Pleasant Hill Wbg
Pleasant Hill Wbf
Pleasant Hill Wbd
Pleasant Hill Wbc
Pleasant Hill Wba
Pleasant Hill Waz
Pleasant Hill Way
Pleasant Hill Wax
Pleasant Hill Waw
Pleasant Hill Wav
Pleasant Hill Wau
Pleasant Hill Wat
Pleasant Hill Was
Pleasant Hill War
Pleasant Hill Waq
Pleasant Hill Wap
Pleasant Hill Wao
Pleasant Hill Wan
Pleasant Hill Wam
Pleasant Hill Wal
Pleasant Hill Wak
Pleasant Hill Waj
Pleasant Hill Wah
Pleasant Hill Wag
Pleasant Hill Waf
Pleasant Hill Wad
Pleasant Hill Wac
Pleasant Hill Wab
Pleasant Hill Waa
Pleasant Hill Vaz
Pleasant Hill Vay
Pleasant Hill Vax
Pleasant Hill Vaw
Pleasant Hill Vav
Pleasant Hill Vau
Pleasant Hill Vat
Pleasant Hill Vas
Pleasant Hill Var
Pleasant Hill Vaq
Pleasant Hill Vap
Pleasant Hill Vao
Pleasant Hill Van
Pleasant Hill Vam
Pleasant Hill Val
Pleasant Hill Vak
Pleasant Hill Vaj
Pleasant Hill Vah
Pleasant Hill Vag
Pleasant Hill Vaf
Pleasant Hill Vad
Pleasant Hill Vac
Pleasant Hill Vab
Pleasant Hill Vaa
Pleasant Hill Uaz
Pleasant Hill Uay
Pleasant Hill Uax
Pleasant Hill Uaw
Pleasant Hill Uav
Pleasant Hill Uau
Pleasant Hill Uat
Pleasant Hill Uas
Pleasant Hill Uar
Pleasant Hill Uaq
Pleasant Hill Uap
Pleasant Hill Uao
Pleasant Hill Uan
Pleasant Hill Uam
Pleasant Hill Ual
Pleasant Hill Uak
Pleasant Hill Uaj
Pleasant Hill Uah
Pleasant Hill Uag
Pleasant Hill Uaf
Pleasant Hill Uad
Pleasant Hill Uac
Pleasant Hill Uab
Pleasant Hill Uaa
Pleasant Hill Taz
Pleasant Hill Tay
Pleasant Hill Tax
Pleasant Hill Taw
Pleasant Hill Tav
Pleasant Hill Tau
Pleasant Hill Tat
Pleasant Hill Tas
Pleasant Hill Tar
Pleasant Hill Taq
Pleasant Hill Tap
Pleasant Hill Tao
Pleasant Hill Tan
Pleasant Hill Tam
Pleasant Hill Tal
Pleasant Hill Tak
Pleasant Hill Taj
Pleasant Hill Tah
Pleasant Hill Tag
Pleasant Hill Taf
Pleasant Hill Tad
Pleasant Hill Tac
Pleasant Hill Tab
Pleasant Hill Taa
Pleasant Hill Saz
Pleasant Hill Say
Pleasant Hill Sax
Pleasant Hill Saw
Pleasant Hill Sav
Pleasant Hill Sau
Pleasant Hill Sat
Pleasant Hill Sas
Pleasant Hill Sar
Pleasant Hill Saq
Pleasant Hill Sap
Pleasant Hill Sao
Pleasant Hill San
Pleasant Hill Sam
Pleasant Hill Sal
Pleasant Hill Sak
Pleasant Hill Saj
Pleasant Hill Sah
Pleasant Hill Sag
Pleasant Hill Saf
Pleasant Hill Sad
Pleasant Hill Sac
Pleasant Hill Sab
Pleasant Hill Saa
Pleasant Hill Raz
Pleasant Hill Ray
Pleasant Hill Rax
Pleasant Hill Raw
Pleasant Hill Rav
Pleasant Hill Rau
Pleasant Hill Rat
Pleasant Hill Ras
Pleasant Hill Rar
Pleasant Hill Raq
Pleasant Hill Rap
Pleasant Hill Rao
Pleasant Hill Ran
Pleasant Hill Ram
Pleasant Hill Ral
Pleasant Hill Rak
Pleasant Hill Raj
Pleasant Hill Rah
Pleasant Hill Rag
Pleasant Hill Raf
Pleasant Hill Rad
Pleasant Hill Rac
Pleasant Hill Rab
Pleasant Hill Raa
Pleasant Hill Qaz
Pleasant Hill Qay
Pleasant Hill Qax
Pleasant Hill Qaw
Pleasant Hill Qav
Pleasant Hill Qau
Pleasant Hill Qat
Pleasant Hill Qas
Pleasant Hill Qar
Pleasant Hill Qaq
Pleasant Hill Qap
Pleasant Hill Qao
Pleasant Hill Qan
Pleasant Hill Qam
Pleasant Hill Qal
Pleasant Hill Qak
Pleasant Hill Qaj
Pleasant Hill Qah
Pleasant Hill Qag
Pleasant Hill Qaf
Pleasant Hill Qad
Pleasant Hill Qac
Pleasant Hill Qab
Pleasant Hill Qaa
Pleasant Hill Paz
Pleasant Hill Pay
Pleasant Hill Pax
Pleasant Hill Paw
Pleasant Hill Pav
Pleasant Hill Pau
Pleasant Hill Pat
Pleasant Hill Pas
Pleasant Hill Par
Pleasant Hill Paq
Pleasant Hill Pap
Pleasant Hill Pao
Pleasant Hill Pan
Pleasant Hill Pam
Pleasant Hill Pal
Pleasant Hill Pak
Pleasant Hill Paj
Pleasant Hill Pah
Pleasant Hill Pag
Pleasant Hill Paf
Pleasant Hill Pad
Pleasant Hill Pac
Pleasant Hill Pab
Pleasant Hill Paa
Pleasant Hill Naz
Pleasant Hill Nay
Pleasant Hill Nax
Pleasant Hill Naw
Pleasant Hill Nav
Pleasant Hill Nau
Pleasant Hill Nat
Pleasant Hill Nas
Pleasant Hill Nar
Pleasant Hill Naq
Pleasant Hill Nap
Pleasant Hill Nao
Pleasant Hill Nan
Pleasant Hill Nam
Pleasant Hill Nal
Pleasant Hill Nak
Pleasant Hill Naj
Pleasant Hill Nah
Pleasant Hill Nag
Pleasant Hill Naf
Pleasant Hill Nad
Pleasant Hill Nac
Pleasant Hill Nab
Pleasant Hill Naa
Pleasant Hill Maz
Pleasant Hill May
Pleasant Hill Max
Pleasant Hill Maw
Pleasant Hill Mav
Pleasant Hill Mau
Pleasant Hill Mat
Pleasant Hill Mas
Pleasant Hill Mar
Pleasant Hill Maq
Pleasant Hill Map
Pleasant Hill Mao
Pleasant Hill Man
Pleasant Hill Mam
Pleasant Hill Mal
Pleasant Hill Mak
Pleasant Hill Maj
Pleasant Hill Mah
Pleasant Hill Mag
Pleasant Hill Maf
Pleasant Hill Mad
Pleasant Hill Mac
Pleasant Hill Mab
Pleasant Hill Maa
Pleasant Hill Laz
Pleasant Hill Lay
Pleasant Hill Lax
Pleasant Hill Law
Pleasant Hill Lav
Pleasant Hill Lau
Pleasant Hill Lat
Pleasant Hill Las
Pleasant Hill Lar
Pleasant Hill Laq
Pleasant Hill Lap
Pleasant Hill Lao
Pleasant Hill Lan
Pleasant Hill Lam
Pleasant Hill Lal
Pleasant Hill Lak
Pleasant Hill Laj
Pleasant Hill Lah
Pleasant Hill Lag
Pleasant Hill Laf
Pleasant Hill Lad
Pleasant Hill Lac
Pleasant Hill Lab
Pleasant Hill Laa
Pleasant Hill Kaz
Pleasant Hill Kay
Pleasant Hill Kax
Pleasant Hill Kaw
Pleasant Hill Kav
Pleasant Hill Kau
Pleasant Hill Kat
Pleasant Hill Kas
Pleasant Hill Kar
Pleasant Hill Kaq
Pleasant Hill Kap
Pleasant Hill Kao
Pleasant Hill Kan
Pleasant Hill Kam
Pleasant Hill Kal
Pleasant Hill Kak
Pleasant Hill Kaj
Pleasant Hill Kah
Pleasant Hill Kag
Pleasant Hill Kaf
Pleasant Hill Kad
Pleasant Hill Kac
Pleasant Hill Kab
Pleasant Hill Kaa
Pleasant Hill Jaz
Pleasant Hill Jay
Pleasant Hill Jax
Pleasant Hill Jaw
Pleasant Hill Jav
Pleasant Hill Jau
Pleasant Hill Jat
Pleasant Hill Jas
Pleasant Hill Jar
Pleasant Hill Jaq
Pleasant Hill Jap
Pleasant Hill Jao
Pleasant Hill Jan
Pleasant Hill Jam
Pleasant Hill Jal
Pleasant Hill Jak
Pleasant Hill Jaj
Pleasant Hill Jah
Pleasant Hill Jag
Pleasant Hill Jaf
Pleasant Hill Jad
Pleasant Hill Jac
Pleasant Hill Jab
Pleasant Hill Jaa
Pleasant Hill Iaz
Pleasant Hill Iay
Pleasant Hill Iax
Pleasant Hill Iaw
Pleasant Hill Iav
Pleasant Hill Iau
Pleasant Hill Iat
Pleasant Hill Ias
Pleasant Hill Iar
Pleasant Hill Iaq
Pleasant Hill Iap
Pleasant Hill Iao
Pleasant Hill Ian
Pleasant Hill Iam
Pleasant Hill Ial
Pleasant Hill Iak
Pleasant Hill Iaj
Pleasant Hill Iah
Pleasant Hill Iag
Pleasant Hill Iaf
Pleasant Hill Iad
Pleasant Hill Iac
Pleasant Hill Iab
Pleasant Hill Iaa
Pleasant Hill Haz
Pleasant Hill Hay
Pleasant Hill Hax
Pleasant Hill Haw
Pleasant Hill Hav
Pleasant Hill Hau
Pleasant Hill Hat
Pleasant Hill Has
Pleasant Hill Har
Pleasant Hill Haq
Pleasant Hill Hap
Pleasant Hill Hao
Pleasant Hill Han
Pleasant Hill Ham
Pleasant Hill Hal
Pleasant Hill Hak
Pleasant Hill Haj
Pleasant Hill Hah
Pleasant Hill Hag
Pleasant Hill Haf
Pleasant Hill Had
Pleasant Hill Hac
Pleasant Hill Hab
Pleasant Hill Haa
Pleasant Hill Gaz
Pleasant Hill Gay
Pleasant Hill Gax
Pleasant Hill Gaw
Pleasant Hill Gav
Pleasant Hill Gau
Pleasant Hill Gat
Pleasant Hill Gas
Pleasant Hill Gar
Pleasant Hill Gaq
Pleasant Hill Gap
Pleasant Hill Gao
Pleasant Hill Gan
Pleasant Hill Gam
Pleasant Hill Gal
Pleasant Hill Gak
Pleasant Hill Gaj
Pleasant Hill Gah
Pleasant Hill Gag
Pleasant Hill Gaf
Pleasant Hill Gad
Pleasant Hill Gac
Pleasant Hill Gab
Pleasant Hill Gaa
Pleasant Hill Faz
Pleasant Hill Fay
Pleasant Hill Fax
Pleasant Hill Faw
Pleasant Hill Fav
Pleasant Hill Fau
Pleasant Hill Fat
Pleasant Hill Fas
Pleasant Hill Far
Pleasant Hill Faq
Pleasant Hill Fap
Pleasant Hill Fao
Pleasant Hill Fan
Pleasant Hill Fam
Pleasant Hill Fal
Pleasant Hill Fak
Pleasant Hill Faj
Pleasant Hill Fah
Pleasant Hill Fag
Pleasant Hill Faf
Pleasant Hill Fad
Pleasant Hill Fac
Pleasant Hill Fab
Pleasant Hill Faa
Pleasant Hill Eaz
Pleasant Hill Eay
Pleasant Hill Eax
Pleasant Hill Eaw
Pleasant Hill Eav
Pleasant Hill Eau
Pleasant Hill Eat
Pleasant Hill Eas
Pleasant Hill Ear
Pleasant Hill Eaq
Pleasant Hill Eap
Pleasant Hill Eao
Pleasant Hill Ean
Pleasant Hill Eam
Pleasant Hill Eal
Pleasant Hill Eak
Pleasant Hill Eaj
Pleasant Hill Eah
Pleasant Hill Eag
Pleasant Hill Eaf
Pleasant Hill Ead
Pleasant Hill Eac
Pleasant Hill Eab
Pleasant Hill Eaa
Pleasant Hill Daz
Pleasant Hill Day
Pleasant Hill Dax
Pleasant Hill Daw
Pleasant Hill Dav
Pleasant Hill Dau
Pleasant Hill Dat
Pleasant Hill Das
Pleasant Hill Dar
Pleasant Hill Daq
Pleasant Hill Dap
Pleasant Hill Dao
Pleasant Hill Dan
Pleasant Hill Dam
Pleasant Hill Dal
Pleasant Hill Dak
Pleasant Hill Daj
Pleasant Hill Dah
Pleasant Hill Dag
Pleasant Hill Daf
Pleasant Hill Dad
Pleasant Hill Dac
Pleasant Hill Dab
Pleasant Hill Daa
Pleasant Hill Caz
Pleasant Hill Cay
Pleasant Hill Cax
Pleasant Hill Caw
Pleasant Hill Cav
Pleasant Hill Cau
Pleasant Hill Cat
Pleasant Hill Cas
Pleasant Hill Car
Pleasant Hill Caq
Pleasant Hill Cap
Pleasant Hill Cao
Pleasant Hill Can
Pleasant Hill Cam
Pleasant Hill Cal
Pleasant Hill Cak
Pleasant Hill Caj
Pleasant Hill Cah
Pleasant Hill Cag
Pleasant Hill Caf
Pleasant Hill Cad
Pleasant Hill Cac
Pleasant Hill Cab
Pleasant Hill Caa
Pleasant Hill Baz
Pleasant Hill Bay
Pleasant Hill Bax
Pleasant Hill Baw
Pleasant Hill Bav
Pleasant Hill Bau
Pleasant Hill Bat
Pleasant Hill Bas
Pleasant Hill Bar
Pleasant Hill Baq
Pleasant Hill Bap
Pleasant Hill Bao
Pleasant Hill Ban
Pleasant Hill Bam
Pleasant Hill Bal
Pleasant Hill Bak
Pleasant Hill Baj
Pleasant Hill Bah
Pleasant Hill Bag
Pleasant Hill Baf
Pleasant Hill Bad
Pleasant Hill Bac
Pleasant Hill Bab
Pleasant Hill Baa
Pleasant Hill Aaz
Pleasant Hill Aay
Pleasant Hill Aax
Pleasant Hill Aaw
Pleasant Hill Aav
Pleasant Hill Aau
Pleasant Hill Aat
Pleasant Hill Aas
Pleasant Hill Aar
Pleasant Hill Aaq
Pleasant Hill Aap
Pleasant Hill Aao
Pleasant Hill Aan
Pleasant Hill Aam
Pleasant Hill Aal
Pleasant Hill Aak
Pleasant Hill Aaj
Pleasant Hill Aah
Pleasant Hill Aag
Pleasant Hill Aaf
Pleasant Hill Aad
Pleasant Hill Aac
Pleasant Hill Aab
Pleasant Hill Aaa
Pleasant Hill Zaz
Pleasant Hill Zay
Pleasant Hill Zax
Pleasant Hill Zaw
Pleasant Hill Zav
Pleasant Hill Zau
Pleasant Hill Zat
Pleasant Hill Zas
Pleasant Hill Zar
Pleasant Hill Zaq
Pleasant Hill Zap
Pleasant Hill Zao
Pleasant Hill Zan
Pleasant Hill Zam
Pleasant Hill Zal
Pleasant Hill Zak
Pleasant Hill Zaj
Pleasant Hill Zah
Pleasant Hill Zag
Pleasant Hill Zaf
Pleasant Hill Zad
Pleasant Hill Zac
Pleasant Hill Zab
Pleasant Hill Zaa
Pleasant Hill Yaz
Pleasant Hill Yay
Pleasant Hill Yax
Pleasant Hill Yaw
Pleasant Hill Yav
Pleasant Hill Yau
Pleasant Hill Yat
Pleasant Hill Yas
Pleasant Hill Yar
Pleasant Hill Yaq
Pleasant Hill Yap
Pleasant Hill Yao
Pleasant Hill Yan
Pleasant Hill Yam
Pleasant Hill Yal
Pleasant Hill Yak
Pleasant Hill Yaj
Pleasant Hill Yah
Pleasant Hill Yag
Pleasant Hill Yaf
Pleasant Hill Yad
Pleasant Hill Yac
Pleasant Hill Yab
Pleasant Hill Yaa
Pleasant Hill Xaz
Pleasant Hill Xay
Pleasant Hill Xax
Pleasant Hill Xaw
Pleasant Hill Xav
Pleasant Hill Xau
Pleasant Hill Xat
Pleasant Hill Xas
Pleasant Hill Xar
Pleasant Hill Xaq
Pleasant Hill Xap
Pleasant Hill Xao
Pleasant Hill Xan
Pleasant Hill Xam
Pleasant Hill Xal
Pleasant Hill Xak
Pleasant Hill Xaj
Pleasant Hill Xah
Pleasant Hill Xag
Pleasant Hill Xaf
Pleasant Hill Xad
Pleasant Hill Xac
Pleasant Hill Xab
Pleasant Hill Xaa
Pleasant Hill Waz
Pleasant Hill Way
Pleasant Hill Wax
Pleasant Hill Waw
Pleasant Hill Wav
Pleasant Hill Wau
Pleasant Hill Wat
Pleasant Hill Was
Pleasant Hill War
Pleasant Hill Waq
Pleasant Hill Wap
Pleasant Hill Wao
Pleasant Hill Wan
Pleasant Hill Wam
Pleasant Hill Wal
Pleasant Hill Wak
Pleasant Hill Waj
Pleasant Hill Wah
Pleasant Hill Wag
Pleasant Hill Waf
Pleasant Hill Wad
Pleasant Hill Wac
Pleasant Hill Wab
Pleasant Hill Waa
Pleasant Hill Vaz
Pleasant Hill Vay
Pleasant Hill Vax
Pleasant Hill Vaw
Pleasant Hill Vav
Pleasant Hill Vau
Pleasant Hill Vat
Pleasant Hill Vas
Pleasant Hill Var
Pleasant Hill Vaq
Pleasant Hill Vap
Pleasant Hill Vao
Pleasant Hill Van
Pleasant Hill Vam
Pleasant Hill Val
Pleasant Hill Vak
Pleasant Hill Vaj
Pleasant Hill Vah
Pleasant Hill Vag
Pleasant Hill Vaf
Pleasant Hill Vad
Pleasant Hill Vac
Pleasant Hill Vab
Pleasant Hill Vaa
Pleasant Hill Uaz
Pleasant Hill Uay
Pleasant Hill Uax
Pleasant Hill Uaw
Pleasant Hill Uav
Pleasant Hill Uau
Pleasant Hill Uat
Pleasant Hill Uas
Pleasant Hill Uar
Pleasant Hill Uaq
Pleasant Hill Uap
Pleasant Hill Uao
Pleasant Hill Uan
Pleasant Hill Uam
Pleasant Hill Ual
Pleasant Hill Uak
Pleasant Hill Uaj
Pleasant Hill Uah
Pleasant Hill Uag
Pleasant Hill Uaf
Pleasant Hill Uad
Pleasant Hill Uac
Pleasant Hill Uab
Pleasant Hill Uaa
Pleasant Hill Taz
Pleasant Hill Tay
Pleasant Hill Tax
Pleasant Hill Taw
Pleasant Hill Tav
Pleasant Hill Tau
Pleasant Hill Tat
Pleasant Hill Tas
Pleasant Hill Tar
Pleasant Hill Taq
Pleasant Hill Tap
Pleasant Hill Tao
Pleasant Hill Tan
Pleasant Hill Tam
Pleasant Hill Tal
Pleasant Hill Tak
Pleasant Hill Taj
Pleasant Hill Tah
Pleasant Hill Tag
Pleasant Hill Taf
Pleasant Hill Tad
Pleasant Hill Tac
Pleasant Hill Tab
Pleasant Hill Taa
Pleasant Hill Saz
Pleasant Hill Say
Pleasant Hill Sax
Pleasant Hill Saw
Pleasant Hill Sav
Pleasant Hill Sau
Pleasant Hill Sat
Pleasant Hill Sas
Pleasant Hill Sar
Pleasant Hill Saq
Pleasant Hill Sap
Pleasant Hill Sao
Pleasant Hill San
Pleasant Hill Sam
Pleasant Hill Sal
Pleasant Hill Sak
Pleasant Hill Saj
Pleasant Hill Sah
Pleasant Hill Sag
Pleasant Hill Saf
Pleasant Hill Sad
Pleasant Hill Sac
Pleasant Hill Sab
Pleasant Hill Saa
Pleasant Hill Raz
Pleasant Hill Ray
Pleasant Hill Rax
Pleasant Hill Raw
Pleasant Hill Rav
Pleasant Hill Rau
Pleasant Hill Rat
Pleasant Hill Ras
Pleasant Hill Rar
Pleasant Hill Raq
Pleasant Hill Rap
Pleasant Hill Rao
Pleasant Hill Ran
Pleasant Hill Ram
Pleasant Hill Ral
Pleasant Hill Rak
Pleasant Hill Raj
Pleasant Hill Rah
Pleasant Hill Rag
Pleasant Hill Raf
Pleasant Hill Rad
Pleasant Hill Rac
Pleasant Hill Rab
Pleasant Hill Raa
Pleasant Hill Qaz
Pleasant Hill Qay
Pleasant Hill Qax
Pleasant Hill Qaw
Pleasant Hill Qav
Pleasant Hill Qau
Pleasant Hill Qat
Pleasant Hill Qas
Pleasant Hill Qar
Pleasant Hill Qaq
Pleasant Hill Qap
Pleasant Hill Qao
Pleasant Hill Qan
Pleasant Hill Qam
Pleasant Hill Qal
Pleasant Hill Qak
Pleasant Hill Qaj
Pleasant Hill Qah
Pleasant Hill Qag
Pleasant Hill Qaf
Pleasant Hill Qad
Pleasant Hill Qac
Pleasant Hill Qab
Pleasant Hill Qaa
Pleasant Hill Paz
Pleasant Hill Pay
Pleasant Hill Pax
Pleasant Hill Paw
Pleasant Hill Pav
Pleasant Hill Pau
Pleasant Hill Pat
Pleasant Hill Pas
Pleasant Hill Par
Pleasant Hill Paq
Pleasant Hill Pap
Pleasant Hill Pao
Pleasant Hill Pan
Pleasant Hill Pam
Pleasant Hill Pal
Pleasant Hill Pak
Pleasant Hill Paj
Pleasant Hill Pah
Pleasant Hill Pag
Pleasant Hill Paf
Pleasant Hill Pad
Pleasant Hill Pac
Pleasant Hill Pab
Pleasant Hill Paa
Pleasant Hill Naz
Pleasant Hill Nay
Pleasant Hill Nax
Pleasant Hill Naw
Pleasant Hill Nav
Pleasant Hill Nau
Pleasant Hill Nat
Pleasant Hill Nas
Pleasant Hill Nar
Pleasant Hill Naq
Pleasant Hill Nap
Pleasant Hill Nao
Pleasant Hill Nan
Pleasant Hill Nam
Pleasant Hill Nal
Pleasant Hill Nak
Pleasant Hill Naj
Pleasant Hill Nah
Pleasant Hill Nag
Pleasant Hill Naf
Pleasant Hill Nad
Pleasant Hill Nac
Pleasant Hill Nab
Pleasant Hill Naa
Pleasant Hill Maz
Pleasant Hill May
Pleasant Hill Max
Pleasant Hill Maw
Pleasant Hill Mav
Pleasant Hill Mau
Pleasant Hill Mat
Pleasant Hill Mas
Pleasant Hill Mar
Pleasant Hill Maq
Pleasant Hill Map
Pleasant Hill Mao
Pleasant Hill Man
Pleasant Hill Mam
Pleasant Hill Mal
Pleasant Hill Mak
Pleasant Hill Maj
Pleasant Hill Mah
Pleasant Hill Mag
Pleasant Hill Maf
Pleasant Hill Mad
Pleasant Hill Mac
Pleasant Hill Mab
Pleasant Hill Maa
Pleasant Hill Laz
Pleasant Hill Lay
Pleasant Hill Lax
Pleasant Hill Law
Pleasant Hill Lav
Pleasant Hill Lau
Pleasant Hill Lat
Pleasant Hill Las
Pleasant Hill Lar
Pleasant Hill Laq
Pleasant Hill Lap
Pleasant Hill Lao
Pleasant Hill Lan
Pleasant Hill Lam
Pleasant Hill Lal
Pleasant Hill Lak
Pleasant Hill Laj
Pleasant Hill Lah
Pleasant Hill Lag
Pleasant Hill Laf
Pleasant Hill Lad
Pleasant Hill Lac
Pleasant Hill Lab
Pleasant Hill Laa
Pleasant Hill Kaz
Pleasant Hill Kay
Pleasant Hill Kax
Pleasant Hill Kaw
Pleasant Hill Kav
Pleasant Hill Kau
Pleasant Hill Kat
Pleasant Hill Kas
Pleasant Hill Kar
Pleasant Hill Kaq
Pleasant Hill Kap
Pleasant Hill Kao
Pleasant Hill Kan
Pleasant Hill Kam
Pleasant Hill Kal
Pleasant Hill Kak
Pleasant Hill Kaj
Pleasant Hill Kah
Pleasant Hill Kag
Pleasant Hill Kaf
Pleasant Hill Kad
Pleasant Hill Kac
Pleasant Hill Kab
Pleasant Hill Kaa
Pleasant Hill Jaz
Pleasant Hill Jay
Pleasant Hill Jax
Pleasant Hill Jaw
Pleasant Hill Jav
Pleasant Hill Jau
Pleasant Hill Jat
Pleasant Hill Jas
Pleasant Hill Jar
Pleasant Hill Jaq
Pleasant Hill Jap
Pleasant Hill Jao
Pleasant Hill Jan
Pleasant Hill Jam
Pleasant Hill Jal
Pleasant Hill Jak
Pleasant Hill Jaj
Pleasant Hill Jah
Pleasant Hill Jag
Pleasant Hill Jaf
Pleasant Hill Jad
Pleasant Hill Jac
Pleasant Hill Jab
Pleasant Hill Jaa
Pleasant Hill Iaz
Pleasant Hill Iay
Pleasant Hill Iax
Pleasant Hill Iaw
Pleasant Hill Iav
Pleasant Hill Iau
Pleasant Hill Iat
Pleasant Hill Ias
Pleasant Hill Iar
Pleasant Hill Iaq
Pleasant Hill Iap
Pleasant Hill Iao
Pleasant Hill Ian
Pleasant Hill Iam
Pleasant Hill Ial
Pleasant Hill Iak
Pleasant Hill Iaj
Pleasant Hill Iah
Pleasant Hill Iag
Pleasant Hill Iaf
Pleasant Hill Iad
Pleasant Hill Iac
Pleasant Hill Iab
Pleasant Hill Iaa
Pleasant Hill Haz
Pleasant Hill Hay
Pleasant Hill Hax
Pleasant Hill Haw
Pleasant Hill Hav
Pleasant Hill Hau
Pleasant Hill Hat
Pleasant Hill Has
Pleasant Hill Har
Pleasant Hill Haq
Pleasant Hill Hap
Pleasant Hill Hao
Pleasant Hill Han
Pleasant Hill Ham
Pleasant Hill Hal
Pleasant Hill Hak
Pleasant Hill Haj
Pleasant Hill Hah
Pleasant Hill Hag
Pleasant Hill Haf
Pleasant Hill Had
Pleasant Hill Hac
Pleasant Hill Hab
Pleasant Hill Haa
Pleasant Hill Gaz
Pleasant Hill Gay
Pleasant Hill Gax
Pleasant Hill Gaw
Pleasant Hill Gav
Pleasant Hill Gau
Pleasant Hill Gat
Pleasant Hill Gas
Pleasant Hill Gar
Pleasant Hill Gaq
Pleasant Hill Gap
Pleasant Hill Gao
Pleasant Hill Gan
Pleasant Hill Gam
Pleasant Hill Gal
Pleasant Hill Gak
Pleasant Hill Gaj
Pleasant Hill Gah
Pleasant Hill Gag
Pleasant Hill Gaf
Pleasant Hill Gad
Pleasant Hill Gac
Pleasant Hill Gab
Pleasant Hill Gaa
Pleasant Hill Faz
Pleasant Hill Fay
Pleasant Hill Fax
Pleasant Hill Faw
Pleasant Hill Fav
Pleasant Hill Fau
Pleasant Hill Fat
Pleasant Hill Fas
Pleasant Hill Far
Pleasant Hill Faq
Pleasant Hill Fap
Pleasant Hill Fao
Pleasant Hill Fan
Pleasant Hill Fam
Pleasant Hill Fal
Pleasant Hill Fak
Pleasant Hill Faj
Pleasant Hill Fah
Pleasant Hill Fag
Pleasant Hill Faf
Pleasant Hill Fad
Pleasant Hill Fac
Pleasant Hill Fab
Pleasant Hill Faa
Pleasant Hill Eaz
Pleasant Hill Eay
Pleasant Hill Eax
Pleasant Hill Eaw
Pleasant Hill Eav
Pleasant Hill Eau
Pleasant Hill Eat
Pleasant Hill Eas
Pleasant Hill Ear
Pleasant Hill Eaq
Pleasant Hill Eap
Pleasant Hill Eao
Pleasant Hill Ean
Pleasant Hill Eam
Pleasant Hill Eal
Pleasant Hill Eak
Pleasant Hill Eaj
Pleasant Hill Eah
Pleasant Hill Eag
Pleasant Hill Eaf
Pleasant Hill Ead
Pleasant Hill Eac
Pleasant Hill Eab
Pleasant Hill Eaa
Pleasant Hill Daz
Pleasant Hill Day
Pleasant Hill Dax
Pleasant Hill Daw
Pleasant Hill Dav
Pleasant Hill Dau
Pleasant Hill Dat
Pleasant Hill Das
Pleasant Hill Dar
Pleasant Hill Daq
Pleasant Hill Dap
Pleasant Hill Dao
Pleasant Hill Dan
Pleasant Hill Dam
Pleasant Hill Dal
Pleasant Hill Dak
Pleasant Hill Daj
Pleasant Hill Dah
Pleasant Hill Dag
Pleasant Hill Daf
Pleasant Hill Dad
Pleasant Hill Dac
Pleasant Hill Dab
Pleasant Hill Daa
Pleasant Hill Caz
Pleasant Hill Cay
Pleasant Hill Cax
Pleasant Hill Caw
Pleasant Hill Cav
Pleasant Hill Cau
Pleasant Hill Cat
Pleasant Hill Cas
Pleasant Hill Car
Pleasant Hill Caq
Pleasant Hill Cap
Pleasant Hill Cao
Pleasant Hill Can
Pleasant Hill Cam
Pleasant Hill Cal
Pleasant Hill Cak
Pleasant Hill Caj
Pleasant Hill Cah
Pleasant Hill Cag
Pleasant Hill Caf
Pleasant Hill Cad
Pleasant Hill Cac
Pleasant Hill Cab
Pleasant Hill Caa
Pleasant Hill Baz
Pleasant Hill Bay
Pleasant Hill Bax
Pleasant Hill Baw
Pleasant Hill Bav
Pleasant Hill Bau
Pleasant Hill Bat
Pleasant Hill Bas
Pleasant Hill Bar
Pleasant Hill Baq
Pleasant Hill Bap
Pleasant Hill Bao
Pleasant Hill Ban
Pleasant Hill Bam
Pleasant Hill Bal
Pleasant Hill Bak
Pleasant Hill Baj
Pleasant Hill Bah
Pleasant Hill Bag
Pleasant Hill Baf
Pleasant Hill Bad
Pleasant Hill Bac
Pleasant Hill Bab
Pleasant Hill Baa
Pleasant Hill Aaz
Pleasant Hill Aay
Pleasant Hill Aax
Pleasant Hill Aaw
Pleasant Hill Aav
Pleasant Hill Aau
Pleasant Hill Aat
Pleasant Hill Aas
Pleasant Hill Aar
Pleasant Hill Aaq
Pleasant Hill Aap
Pleasant Hill Aao
Pleasant Hill Aan
Pleasant Hill Aam
Pleasant Hill Aal
Pleasant Hill Aak
Pleasant Hill Aaj
Pleasant Hill Aah
Pleasant Hill Aag
Pleasant Hill Aaf
Pleasant Hill Aad
Pleasant Hill Aac
Pleasant Hill Aab
Pleasant Hill Aaa
Pleasant Hill Zaz
Pleasant Hill Zay
Pleasant Hill Zax
Pleasant Hill Zaw
Pleasant Hill Zav
Pleasant Hill Zau
Pleasant Hill Zat
Pleasant Hill Zas
Pleasant Hill Zar
Pleasant Hill Zaq
Pleasant Hill Zap
Pleasant Hill Zao
Pleasant Hill Zan
Pleasant Hill Zam
Pleasant Hill Zal
Pleasant Hill Zak
Pleasant Hill Zaj
Pleasant Hill Zah
Pleasant Hill Zag
Pleasant Hill Zaf
Pleasant Hill Zad
Pleasant Hill Zac
Pleasant Hill Zab
Pleasant Hill Zaa
Pleasant Hill Yaz
Pleasant Hill Yay
Pleasant Hill Yax
Pleasant Hill Yaw
Pleasant Hill Yav
Pleasant Hill Yau
Pleasant Hill Yat
Pleasant Hill Yas
Pleasant

GOVERNMENTAL UNIT REFERENCE MAP (2020): Cusseta-Chattahoochee County unified government, GA

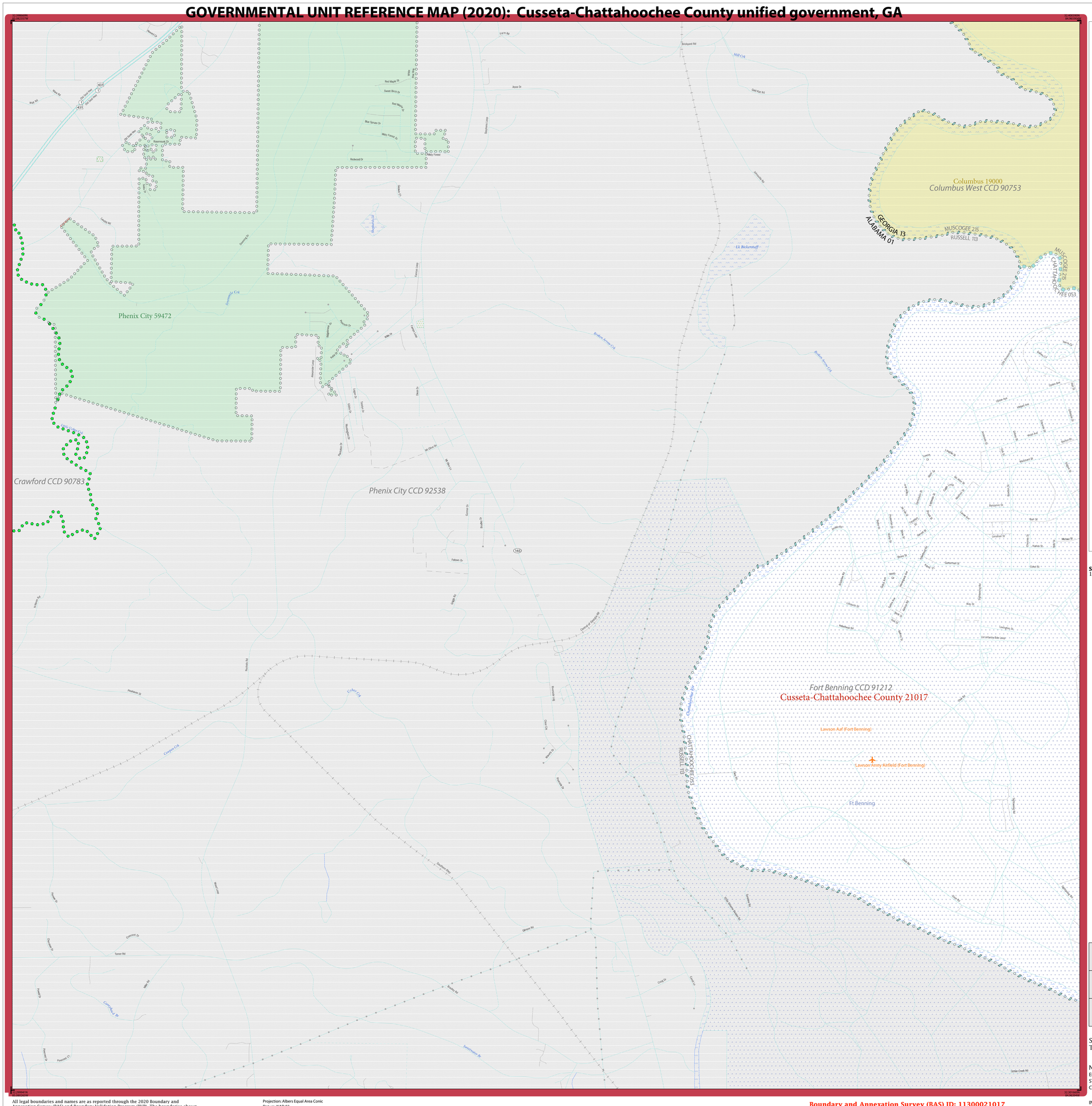

LEGEND

SYMBOL DESCRIPTION	SYMBOL	LABEL STYLE
Federal American Indian Reservation		L'ANSE RESERVATION (TA 1880)
Off-Reservation Trust Land		T1880
American Indian Tribal Subdivision		SHONTO (620)
Alaska Native Regional Corporation (ANRC)		*NANA ANRC 52120*
State (or statistically equivalent entity)		NEW YORK 36
County (or statistically equivalent entity)		ERIE 029
Minor Civil Division (MCD)[1]		Lee town 41460
Census County Division (CCD)[2]		*Jemez CCD 91650*
Consolidated City		MILFORD 47500
Incorporated Place - Subject Area		Rome 63418
Incorporated Place - Other Area[3]		Davis 18100
Census Designated Place (CDP)[2]		*Cochiti 16560*

DESCRIPTION	SYMBOL	DESCRIPTION	SYMBOL
Interstate	10	Water Body	Pleasant Lake
U.S. Highway	2	Swamp or Marsh	Okefenokee Swamp
State Highway	4	Glacier	Bering Glacier
Other Road	Marsh Ln	Airport, Airfield, or Helicopter Landing Pad	Oxnard Airport
Cul-de-sac		College or University	Coll/Univ
Circle		Military	Fort Belvoir
Geographic Offset or Corridor		Prison or Juvenile Detention Center	P/JDC
4WD Trail, Stairway, Alley, Walkway, or Ferry		Cemetery	Powell Cmtry
Railroad	Southern RR	Golf Course	Pinehurst Glfcrs
Pipeline or Power Line		National Park or Forest	Yosemite NP
Ridge or Fence		Other Park	St Francis Park
Property Line or Nonvisible Boundary		Outside Subject Area	
Perennial Stream	Tumbling Cr	Inset Area	A1
Intermittent Stream	Piney Cr		
Mountain Peak or Hill	Mt. Baker		

Where state, county, and/or MCD/CCD boundaries coincide, the map shows the boundary symbol for only the highest-ranking of these boundaries. Where American Indian reservation and American Indian tribal subdivision boundaries coincide, the map shows only the American Indian reservation boundaries.

Entity names are followed by either their FIPS code or census code; parentheses indicate a census code.

1 'MCD*' indicates a false MCD. These are for Census Bureau use only.

2 The CCD and CDP boundaries represent statistical entities only and are not updated through the BAS.

3 Incorporated place name color corresponds to the incorporated place fill color.

Due to space limitations, some road names, along with other feature and geography names on the map, may not be shown.

The Census Bureau stores primary and alternate road names, but only primary road names are used to label the roads on these maps.

SUBJECT AREA COUNTIES ON MAP SHEET
13053 Chattahoochee

Key to Adjacent Sheets

		2
	5	6
		9

Sheet Location within Entity

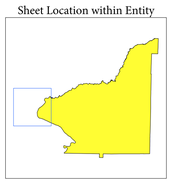

Sheet 5 of 11 PARENT sheets
Total Sheets: 12 (Index 1; Parent 11; Inset 0)

NAME: Cusseta-Chattahoochee County unified government (21017)
ENTITY TYPE: Incorporated Place
ST: Georgia (13)
CO: Chattahoochee (053)

INDEX OR PARENT SHEET #: 005
INSET SHEET #: 000000

2020 INCORPORATED PLACE REF MAP (PARENT)

5330113000210170050000 00

All legal boundaries and names are as reported through the 2020 Boundary and Annexation Survey (BAS) and Boundary Validation Program (BVP). The boundaries shown on this map are for Census Bureau statistical data collection and tabulation purposes only; their depiction and designation for statistical purposes does not constitute a determination of jurisdictional authority or rights of ownership or entitlement.

Data Source: U.S. Census Bureau's MAF/TIGER database (TAB20), November 2020
Created by Geography Division: December 11, 2020

U.S. DEPARTMENT OF COMMERCE U.S. Census Bureau

Projection: Albers Equal Area Conic
Datum: NAD 83
Spheroid: GRS 80
1st Standard Parallel: 31 07 46
2nd Standard Parallel: 34 13 35
Central Meridian: -83 10 26
Latitude of Projection's Origin: 30 21 19
False Easting: 0
False Northing: 0

0 0.4 0.8 1.2 1.6 2 Kilometers
0 0.3 0.6 0.9 1.2 1.5 Miles
The plotted map scale is 1:15,000

N W E S

Boundary and Annexation Survey (BAS) ID: 11300021017
BAS Submission Deadline: March 1, 2021

PDF versions of the BAS maps are available at:
www.census.gov/programs-surveys/bas/geographies.html

For more information, or to request additional maps, please email geo.bas@census.gov, call 1-800-972-5651, or visit www.census.gov/programs-surveys/bas.html.

United States Census Bureau

GOVERNMENTAL UNIT REFERENCE MAP (2020): Cusseta-Chattahoochee County unified government, GA

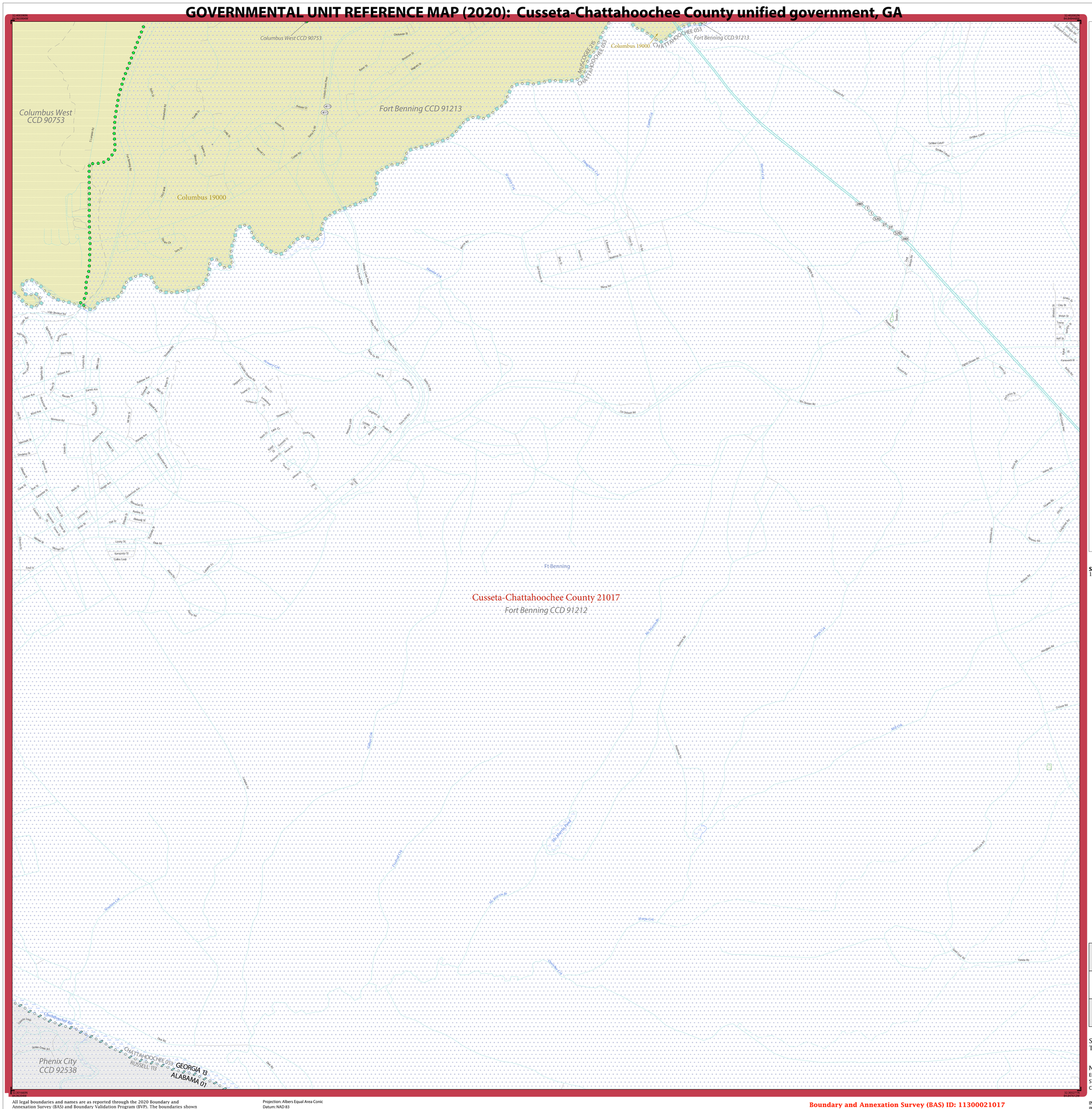

LEGEND

SYMBOL DESCRIPTION	SYMBOL	LABEL STYLE
Federal American Indian Reservation		L'ANSE RESERVATION (TA 1880)
Off-Reservation Trust Land		T1880
American Indian Tribal Subdivision		SHONTO (620)
Alaska Native Regional Corporation (ANRC)		*NANA ANRC 52120*
State (or statistically equivalent entity)		NEW YORK 36
County (or statistically equivalent entity)		ERIE 029
Minor Civil Division (MCD)[1]		Lee town 41460
Census County Division (CCD)[2]		*Jemez CCD 91650*
Consolidated City		MILFORD 47500
Incorporated Place - Subject Area		Rome 63418
Incorporated Place - Other Area[3]		Davis 18100
Census Designated Place (CDP)[2]		*Cochiti 16560*

DESCRIPTION	SYMBOL	DESCRIPTION	SYMBOL
Interstate	10	Water Body	Pleasant Lake
U.S. Highway	2	Swamp or Marsh	Okefenokee Swamp
State Highway	4	Glacier	Bering Glacier
Other Road	Marsh Ln	Airport, Airfield, or Helicopter Landing Pad	Oxnard Airport
Cul-de-sac		College or University	Coll/Univ
Circle		Military	Fort Belvoir
Geographic Offset or Corridor		Prison or Juvenile Detention Center	P/JDC
4WD Trail, Stairway, Alley, Walkway, or Ferry		Cemetery	Powell Cmtry
Railroad	Southern RR	Golf Course	Pinehurst Glfcrs
Pipeline or Power Line		National Park or Forest	Yosemite NP
Ridge or Fence		Other Park	St Francis Park
Property Line or Nonvisible Boundary		Outside Subject Area	
Perennial Stream	Tumbling Cr	Inset Area	A1
Intermittent Stream	Piney Cr		
Mountain Peak or Hill	Mt. Baker		

Where state, county, and/or MCD/CCD boundaries coincide, the map shows the boundary symbol for only the highest-ranking of these boundaries. Where American Indian reservation and American Indian tribal subdivision boundaries coincide, the map shows only the American Indian reservation boundaries.

Entity names are followed by either their FIPS code or census code; parentheses indicate a census code.

1 'MCD*' indicates a false MCD. These are for Census Bureau use only.

2 The CCD and CDP boundaries represent statistical entities only and are not updated through the BAS.

3 Incorporated place name color corresponds to the incorporated place fill color.

Due to space limitations, some road names, along with other feature and geography names on the map, may not be shown.

The Census Bureau stores primary and alternate road names, but only primary road names are used to label the roads on these maps.

SUBJECT AREA COUNTIES ON MAP SHEET
13053 Chattahoochee

Key to Adjacent Sheets

	2	3
5	6	7
	9	10

Sheet Location within Entity

Sheet 6 of 11 PARENT sheets
Total Sheets: 12 (Index 1; Parent 11; Inset 0)

NAME: Cusseta-Chattahoochee County unified government (21017)
ENTITY TYPE: Incorporated Place
ST: Georgia (13)
CO: Chattahoochee (053)

INDEX OR PARENT SHEET #: 006
INSET SHEET #: 000000

2020 INCORPORATED PLACE REF MAP (PARENT)

5330113000210170060000 00

All legal boundaries and names are as reported through the 2020 Boundary and Annexation Survey (BAS) and Boundary Validation Program (BVP). The boundaries shown on this map are for Census Bureau statistical data collection and tabulation purposes only; their depiction and designation for statistical purposes does not constitute a determination of jurisdictional authority or rights of ownership or entitlement.

Data Source: U.S. Census Bureau's MAF/TIGER database (TAB20), November 2020
Created by Geography Division: December 11, 2020

U.S. DEPARTMENT OF COMMERCE U.S. Census Bureau

Projection: Albers Equal Area Conic
Datum: NAD 83
Spheroid: GRS 80
1st Standard Parallel: 31 07 46
2nd Standard Parallel: 34 13 35
Central Meridian: -83 10 26
Latitude of Projection's Origin: 30 21 19
False Easting: 0
False Northing: 0

0 0.4 0.8 1.2 1.6 2 Kilometers
0 0.3 0.6 0.9 1.2 1.5 Miles
The plotted map scale is 1:15,000

N W E S

Boundary and Annexation Survey (BAS) ID: 11300021017
BAS Submission Deadline: March 1, 2021

PDF versions of the BAS maps are available at: www.census.gov/programs-surveys/bas/geographies.html

For more information, or to request additional maps, please email geo.bas@census.gov, call 1-800-972-5651, or visit www.census.gov/programs-surveys/bas.html.

United States Census Bureau

GOVERNMENTAL UNIT REFERENCE MAP (2020): Cusseta-Chattahoochee County unified government, GA

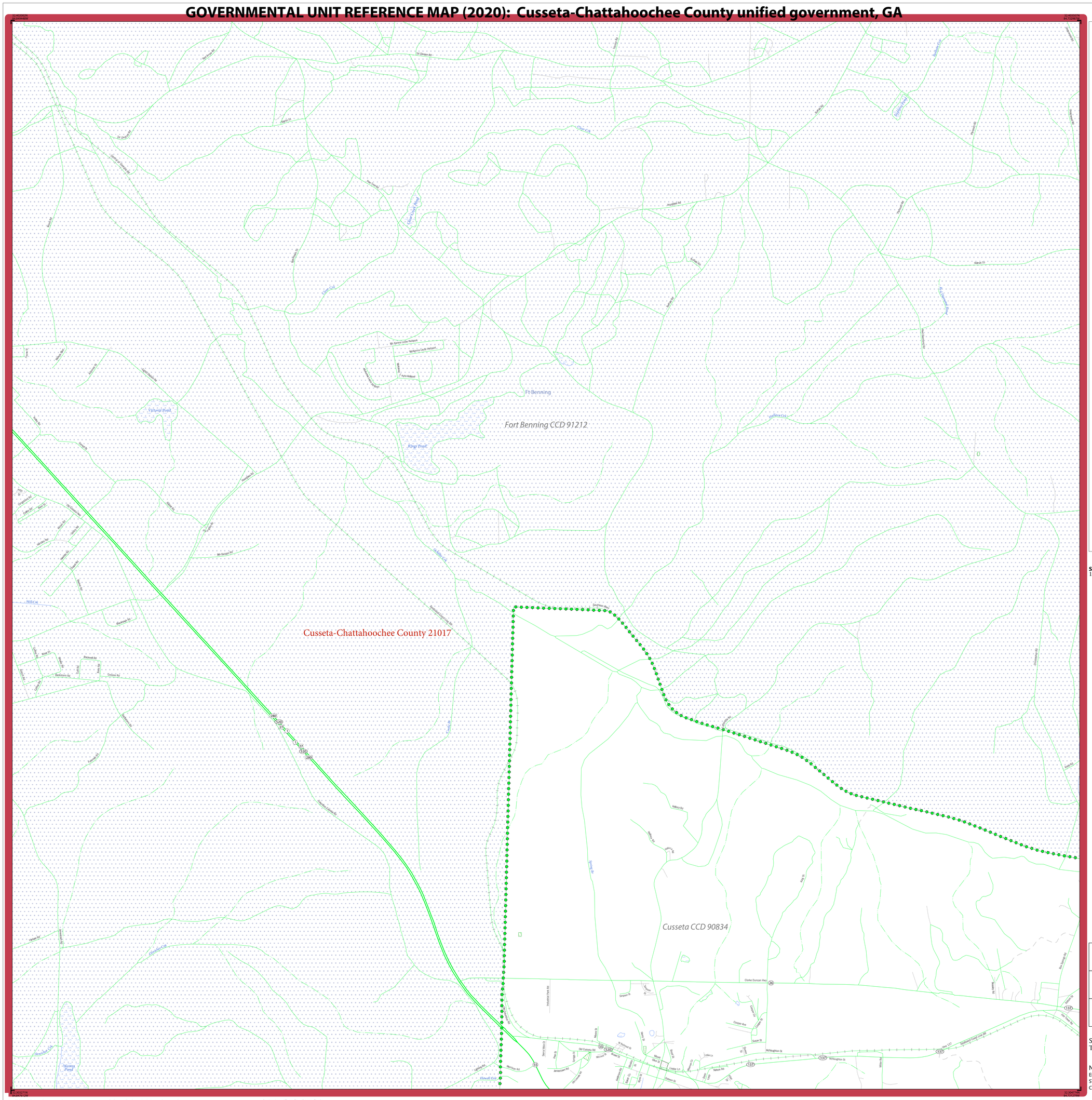

LEGEND

SYMBOL DESCRIPTION	SYMBOL	LABEL STYLE
Federal American Indian Reservation		L'ANSE RESERVATION (TA 1880)
Off-Reservation Trust Land		T1880
American Indian Tribal Subdivision		SHONTO (620)
Alaska Native Regional Corporation (ANRC)		*NANA ANRC 52120*
State (or statistically equivalent entity)		NEW YORK 36
County (or statistically equivalent entity)		ERIE 029
Minor Civil Division (MCD)[1]		Lee town 41460
Census County Division (CCD)[2]		*Jemez CCD 91650*
Consolidated City		MILFORD 47500
Incorporated Place - Subject Area		Rome 63418
Incorporated Place - Other Area[3]		Davis 18100
Census Designated Place (CDP)[2]		*Cochiti 16560*

DESCRIPTION	SYMBOL	DESCRIPTION	SYMBOL
Interstate	10	Water Body	Pleasant Lake
U.S. Highway	2	Swamp or Marsh	Okefenokee Swamp
State Highway	4	Glacier	Bering Glacier
Other Road	Marsh Ln	Airport, Airfield, or Helicopter Landing Pad	Oxnard Airport
Cul-de-sac		College or University	Coll/Univ
Circle		Military	Fort Belvoir
Geographic Offset or Corridor		Prison or Juvenile Detention Center	P/JDC
4WD Trail, Stairway, Alley, Walkway, or Ferry		Cemetery	Powell Cmtry
Railroad	Southern RR	Golf Course	Pinehurst Glfcrs
Pipeline or Power Line		National Park or Forest	Yosemite NP
Ridge or Fence		Other Park	St Francis Park
Property Line or Nonvisible Boundary		Outside Subject Area	
Perennial Stream	Tumbling Cr	Inset Area	A1
Intermittent Stream	Piney Cr		
Mountain Peak or Hill	Mt. Baker		

Where state, county, and/or MCD/CCD boundaries coincide, the map shows the boundary symbol for only the highest-ranking of these boundaries. Where American Indian reservation and American Indian tribal subdivision boundaries coincide, the map shows only the American Indian reservation boundaries.

Entity names are followed by either their FIPS code or census code; parentheses indicate a census code.

1 'MCD*' indicates a false MCD. These are for Census Bureau use only.

2 The CCD and CDP boundaries represent statistical entities only and are not updated through the BAS.

3 Incorporated place name color corresponds to the incorporated place fill color.

Due to space limitations, some road names, along with other feature and geography names on the map, may not be shown.

The Census Bureau stores primary and alternate road names, but only primary road names are used to label the roads on these maps.

SUBJECT AREA COUNTIES ON MAP SHEET
13053 Chattahoochee

Key to Adjacent Sheets

2	3	4
6	7	8
9	10	11

Sheet Location within Entity

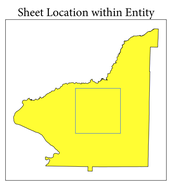

Sheet 7 of 11 PARENT sheets
Total Sheets: 12 (Index 1; Parent 11; Inset 0)

NAME: Cusseta-Chattahoochee County unified government (21017)
ENTITY TYPE: Incorporated Place
ST: Georgia (13)
CO: Chattahoochee (053)

INDEX OR PARENT SHEET #: 007
INSET SHEET #: 000000

2020 INCORPORATED PLACE REF MAP (PARENT)
5330113000210170070000000

All legal boundaries and names are as reported through the 2020 Boundary and Annexation Survey (BAS) and Boundary Validation Program (BVP). The boundaries shown on this map are for Census Bureau statistical data collection and tabulation purposes only; their depiction and designation for statistical purposes does not constitute a determination of jurisdictional authority or rights of ownership or entitlement.

Data Source: U.S. Census Bureau's MAF/TIGER database (TAB20), November 2020
Created by Geography Division: December 11, 2020

U.S. DEPARTMENT OF COMMERCE U.S. Census Bureau

Projection: Albers Equal Area Conic
Datum: NAD 83
Spheroid: GRS 80
1st Standard Parallel: 31 07 46
2nd Standard Parallel: 34 13 35
Central Meridian: -83 10 26
Latitude of Projection's Origin: 30 21 19
False Easting: 0
False Northing: 0

0 0.4 0.8 1.2 1.6 2 Kilometers
0 0.3 0.6 0.9 1.2 1.5 Miles
The plotted map scale is 1:15,000

N W E S

Boundary and Annexation Survey (BAS) ID: 11300021017
BAS Submission Deadline: March 1, 2021

PDF versions of the BAS maps are available at:
www.census.gov/programs-surveys/bas/geographies.html

For more information, or to request additional maps, please email geo.bas@census.gov, call 1-800-972-5651, or visit www.census.gov/programs-surveys/bas.html.

GOVERNMENTAL UNIT REFERENCE MAP (2020): Cusseta-Chattahoochee County unified government, GA

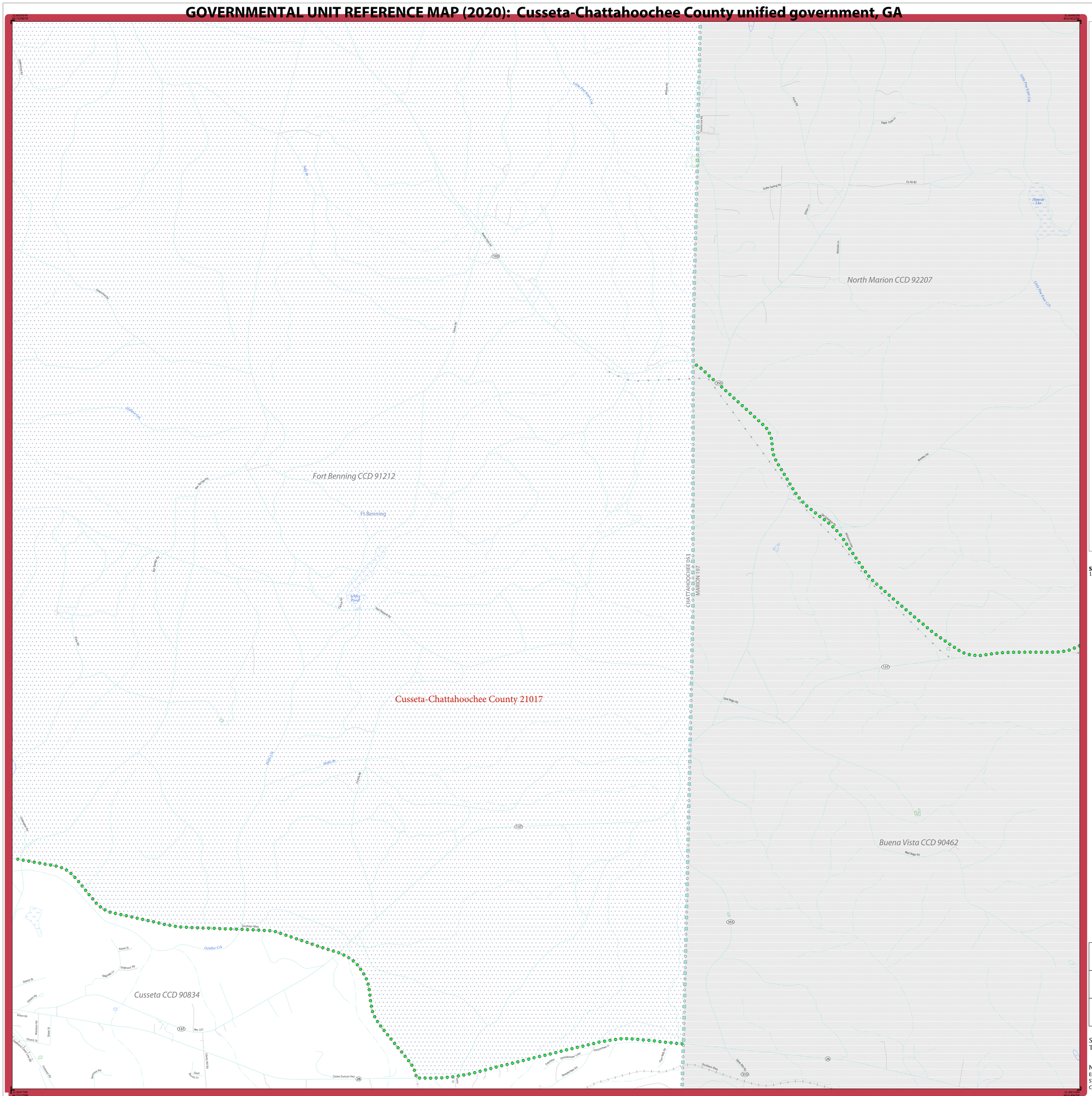

LEGEND

SYMBOL DESCRIPTION	SYMBOL	LABEL STYLE
Federal American Indian Reservation		L'ANSE RESERVATION (TA 1880)
Off-Reservation Trust Land		T1880
American Indian Tribal Subdivision		SHONTO (620)
Alaska Native Regional Corporation (ANRC)		NANA ANRC 52120
State (or statistically equivalent entity)		NEW YORK 36
County (or statistically equivalent entity)		ERIE 029
Minor Civil Division (MCD)[1]		Lee town 41460
Census County Division (CCD)[2]		Jemez CCD 91650
Consolidated City		MILFORD 47500
Incorporated Place - Subject Area		Rome 63418
Incorporated Place - Other Area[3]		Davis 18100
Census Designated Place (CDP)[2]		Cochiti 16560

DESCRIPTION	SYMBOL	DESCRIPTION	SYMBOL
Interstate	10	Water Body	Pleasant Lake
U.S. Highway	2	Swamp or Marsh	Okefenokee Swamp
State Highway	4	Glacier	Bering Glacier
Other Road	Marsh Ln	Airport, Airfield, or Helicopter Landing Pad	Oxnard Airport
Cul-de-sac		College or University	Coll/Univ
Circle		Military	Fort Belvoir
Geographic Offset or Corridor		Prison or Juvenile Detention Center	P/JDC
4WD Trail, Stairway, Alley, Walkway, or Ferry		Cemetery	Powell Cmtry
Railroad	Southern RR	Golf Course	Pinehurst Glfcrs
Pipeline or Power Line		National Park or Forest	Yosemite NP
Ridge or Fence		Other Park	St Francis Park
Property Line or Nonvisible Boundary		Outside Subject Area	
Perennial Stream	Tumbling Cr	Inset Area	A1
Intermittent Stream	Piney Cr		
Mountain Peak or Hill	Mt. Baker		

Where state, county, and/or MCD/CCD boundaries coincide, the map shows the boundary symbol for only the highest-ranking of these boundaries. Where American Indian reservation and American Indian tribal subdivision boundaries coincide, the map shows only the American Indian reservation boundaries.

Entity names are followed by either their FIPS code or census code; parentheses indicate a census code.

1 'MCD*' indicates a false MCD. These are for Census Bureau use only.

2 The CCD and CDP boundaries represent statistical entities only and are not updated through the BAS.

3 Incorporated place name color corresponds to the incorporated place fill color.

Due to space limitations, some road names, along with other feature and geography names on the map, may not be shown.

The Census Bureau stores primary and alternate road names, but only primary road names are used to label the roads on these maps.

SUBJECT AREA COUNTIES ON MAP SHEET
13053 Chattahoochee

Key to Adjacent Sheets

3	4	
7	8	
10	11	

Sheet Location within Entity

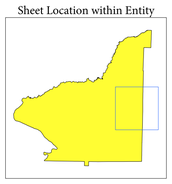

Sheet 8 of 11 PARENT sheets
Total Sheets: 12 (Index 1; Parent 11; Inset 0)

NAME: Cusseta-Chattahoochee County unified government (21017)
ENTITY TYPE: Incorporated Place
ST: Georgia (13)
CO: Chattahoochee (053)

INDEX OR PARENT SHEET #: 008
INSET SHEET #: 000000

2020 INCORPORATED PLACE REF MAP (PARENT)
5330113000210170080000000

All legal boundaries and names are as reported through the 2020 Boundary and Annexation Survey (BAS) and Boundary Validation Program (BVP). The boundaries shown on this map are for Census Bureau statistical data collection and tabulation purposes only; their depiction and designation for statistical purposes does not constitute a determination of jurisdictional authority or rights of ownership or entitlement.

Data Source: U.S. Census Bureau's MAF/TIGER database (TAB20), November 2020
Created by Geography Division: December 11, 2020

U.S. DEPARTMENT OF COMMERCE U.S. Census Bureau

Projection: Albers Equal Area Conic
Datum: NAD 83
Spheroid: GRS 80
1st Standard Parallel: 31 07 46
2nd Standard Parallel: 34 13 35
Central Meridian: -83 10 26
Latitude of Projection's Origin: 30 21 19
False Easting: 0
False Northing: 0

0 0.4 0.8 1.2 1.6 2 Kilometers
0 0.3 0.6 0.9 1.2 1.5 Miles
The plotted map scale is 1:15,000

N W E S

Boundary and Annexation Survey (BAS) ID: 11300021017
BAS Submission Deadline: March 1, 2021

PDF versions of the BAS maps are available at:
www.census.gov/programs-surveys/bas/geographies.html

For more information, or to request additional maps, please email geo.bas@census.gov, call 1-800-972-5651, or visit www.census.gov/programs-surveys/bas.html.

United States Census Bureau

GOVERNMENTAL UNIT REFERENCE MAP (2020): Cusseta-Chattahoochee County unified government, GA

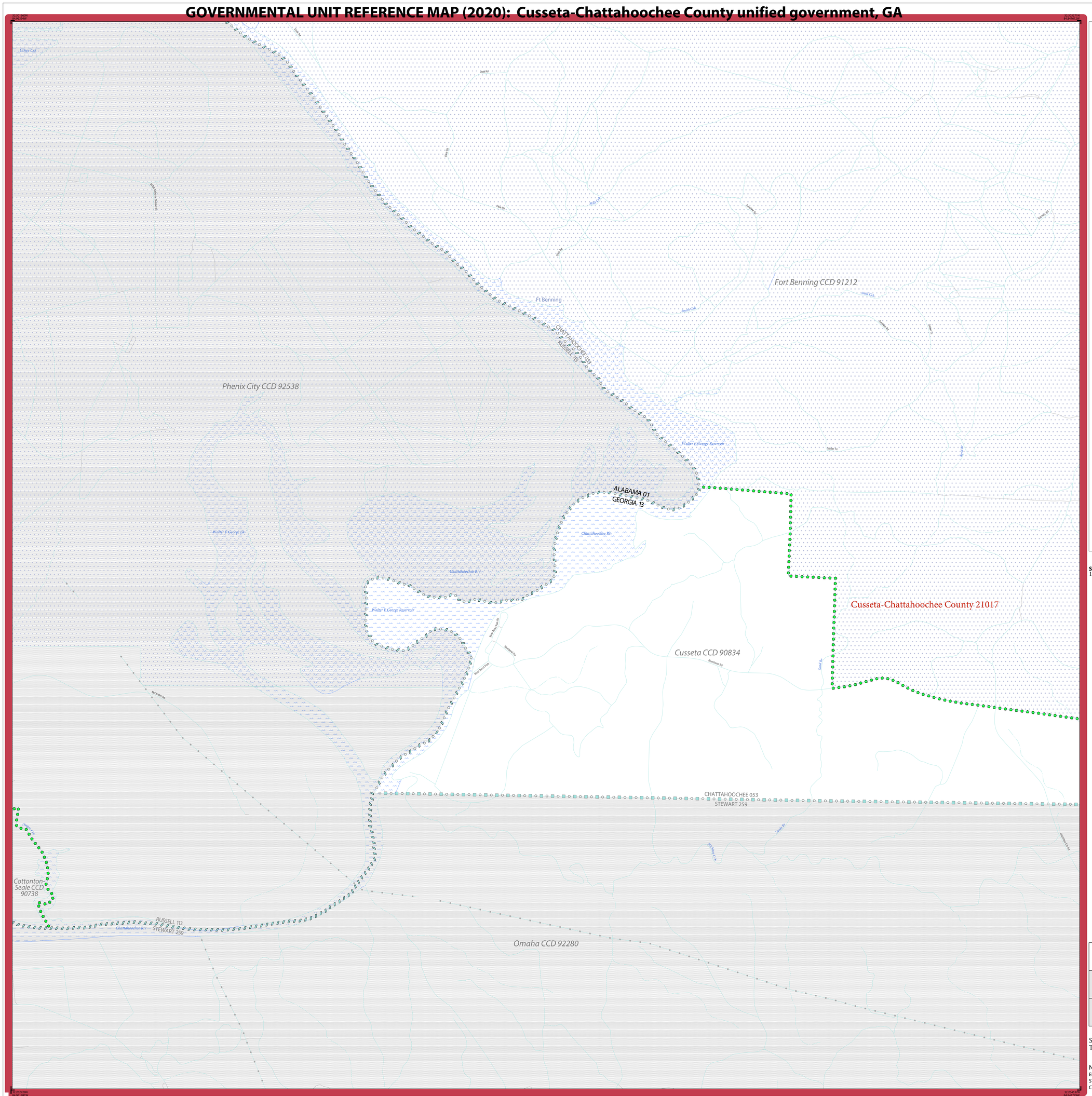
Fort Benning CCD 91212
Phenix City CCD 92538
Cusseta CCD 90834
Cusseta-Chattahoochee County 21017
Omaha CCD 92280
Cottonton-Seale CCD 90738
Ft Benning
CHATTAHOOCHEE 053
RUSSELL 113
ALABAMA 01
GEORGIA 13
CHATTAHOOCHEE 053
STEWART 259
RUSSELL 113
STEWART 259
Walter F George Rsrvoir
Chattahoochee Riv
Walter F George Lk
Oliver Crk
Dixie Rd
Oak Rd
Mill Ln
Shaff Crk
Sellers Ln
Blackland Rd
Blue Bird Blvd
Blue Bird Blvd Ext
Rice Bean Blvd
McBride Rd
Seale Rd
Hickory Crk
Hickory Ln
Seale Rd
Dawson Rd
Dawson Rd
Dawson Rd
Dawson Rd
Cusseta Rd
Cusseta Rd
Cusseta

GOVERNMENTAL UNIT REFERENCE MAP (2020): Cusseta-Chattahoochee County unified government, GA

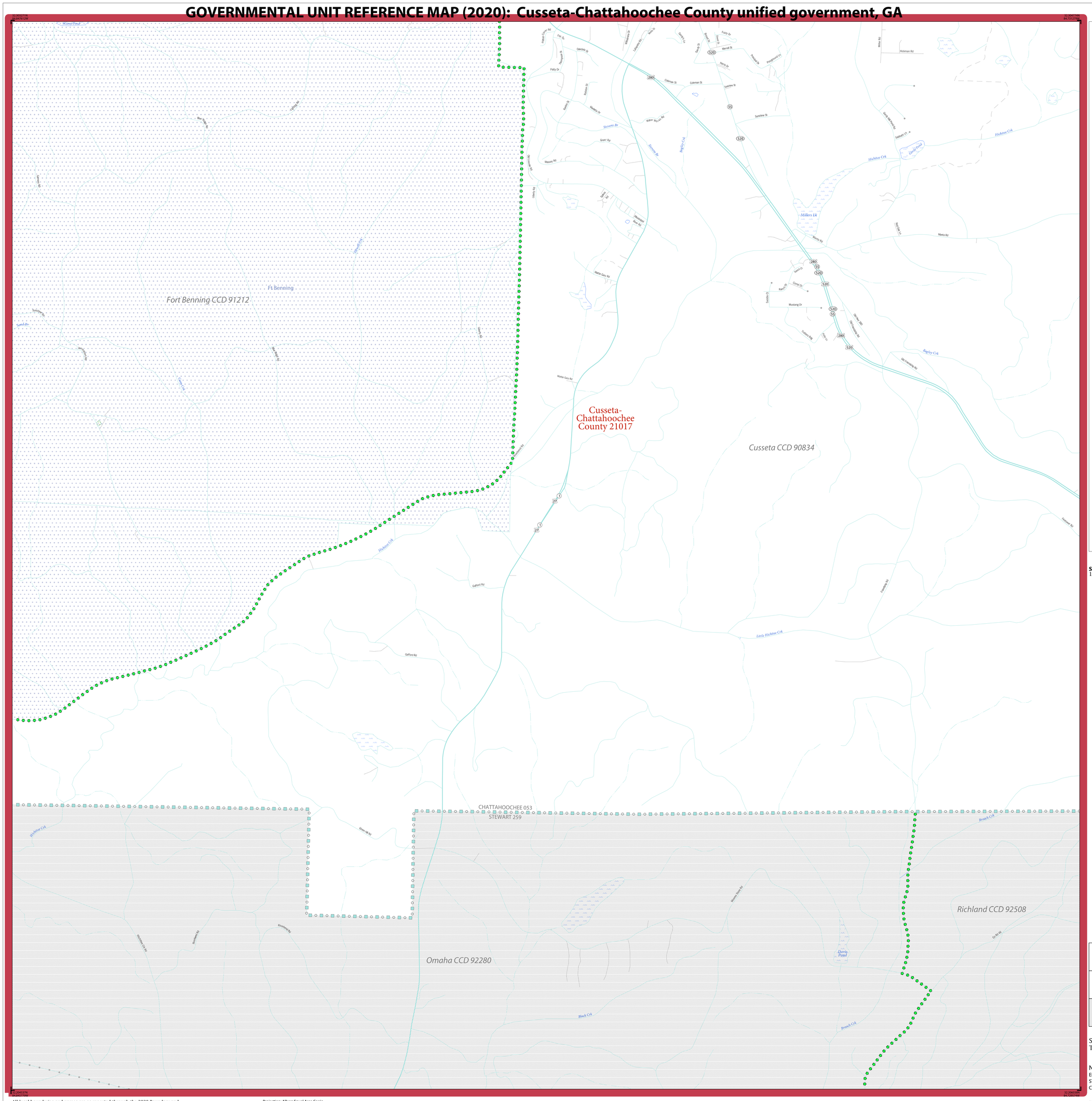

LEGEND

SYMBOL DESCRIPTION	SYMBOL	LABEL STYLE
Federal American Indian Reservation		L'ANSE RESERVATION (TA 1880)
Off-Reservation Trust Land		T1880
American Indian Tribal Subdivision		SHONTO (620)
Alaska Native Regional Corporation (ANRC)		NANA ANRC 52120
State (or statistically equivalent entity)		NEW YORK 36
County (or statistically equivalent entity)		ERIE 029
Minor Civil Division (MCD)[1]		Lee town 41460
Census County Division (CCD)[2]		Jemez CCD 91650
Consolidated City		MILFORD 47500
Incorporated Place - Subject Area		Rome 63418
Incorporated Place - Other Area[3]		Davis 18100
Census Designated Place (CDP)[2]		Cochiti 16560

DESCRIPTION	SYMBOL	DESCRIPTION	SYMBOL
Interstate	10	Water Body	Pleasant Lake
U.S. Highway	2	Swamp or Marsh	Okefenokee Swamp
State Highway	4	Glacier	Bering Glacier
Other Road	Marsh Ln	Airport, Airfield, or Helicopter Landing Pad	Oxnard Airport
Cul-de-sac		College or University	Coll/Univ
Circle		Military	Fort Belvoir
Geographic Offset or Corridor		Prison or Juvenile Detention Center	P/JDC
4WD Trail, Stairway, Alley, Walkway, or Ferry		Cemetery	Powell Cmtry
Railroad	Southern RR	Golf Course	Pinehurst Glfcrs
Pipeline or Power Line		National Park or Forest	Yosemite NP
Ridge or Fence		Other Park	St Francis Park
Property Line or Nonvisible Boundary		Outside Subject Area	
Perennial Stream	Tumbling Cr	Inset Area	A1
Intermittent Stream	Piney Cr		
Mountain Peak or Hill	Mt. Baker		

Where state, county, and/or MCD/CCD boundaries coincide, the map shows the boundary symbol for only the highest-ranking of these boundaries. Where American Indian reservation and American Indian tribal subdivision boundaries coincide, the map shows only the American Indian reservation boundaries.

Entity names are followed by either their FIPS code or census code; parentheses indicate a census code.

1 'MCD*' indicates a false MCD. These are for Census Bureau use only.

2 The CCD and CDP boundaries represent statistical entities only and are not updated through the BAS.

3 Incorporated place name color corresponds to the incorporated place fill color.

Due to space limitations, some road names, along with other feature and geography names on the map, may not be shown.

The Census Bureau stores primary and alternate road names, but only primary road names are used to label the roads on these maps.

SUBJECT AREA COUNTIES ON MAP SHEET
13053 Chattahoochee

Key to Adjacent Sheets

6	7	8
9	10	11

Sheet Location within Entity

Sheet 10 of 11 PARENT sheets
Total Sheets: 12 (Index 1; Parent 11; Inset 0)

NAME: Cusseta-Chattahoochee County unified government (21017)
ENTITY TYPE: Incorporated Place
ST: Georgia (13)
CO: Chattahoochee (053)

INDEX OR PARENT SHEET #: 010
INSET SHEET #: 000000

2020 INCORPORATED PLACE REF MAP (PARENT)

5330113000210170100000000

All legal boundaries and names are as reported through the 2020 Boundary and Annexation Survey (BAS) and Boundary Validation Program (BVP). The boundaries shown on this map are for Census Bureau statistical data collection and tabulation purposes only; their depiction and designation for statistical purposes does not constitute a determination of jurisdictional authority or rights of ownership or entitlement.

Data Source: U.S. Census Bureau's MAF/TIGER database (TAB20), November 2020
Created by Geography Division: December 11, 2020

U.S. DEPARTMENT OF COMMERCE U.S. Census Bureau

Projection: Albers Equal Area Conic
Datum: NAD 83
Spheroid: GRS 80
1st Standard Parallel: 31 07 46
2nd Standard Parallel: 34 13 35
Central Meridian: -83 10 26
Latitude of Projection's Origin: 30 21 19
False Easting: 0
False Northing: 0

0 0.4 0.8 1.2 1.6 2 Kilometers
0 0.3 0.6 0.9 1.2 1.5 Miles
The plotted map scale is 1:15,000

N W E S

Boundary and Annexation Survey (BAS) ID: 11300021017
BAS Submission Deadline: March 1, 2021

PDF versions of the BAS maps are available at:
www.census.gov/programs-surveys/bas/geographies.html

For more information, or to request additional maps, please email geo.bas@census.gov, call 1-800-972-5651, or visit www.census.gov/programs-surveys/bas.html.

United States Census Bureau

GOVERNMENTAL UNIT REFERENCE MAP (2020): Cusseta-Chattahoochee County unified government, GA

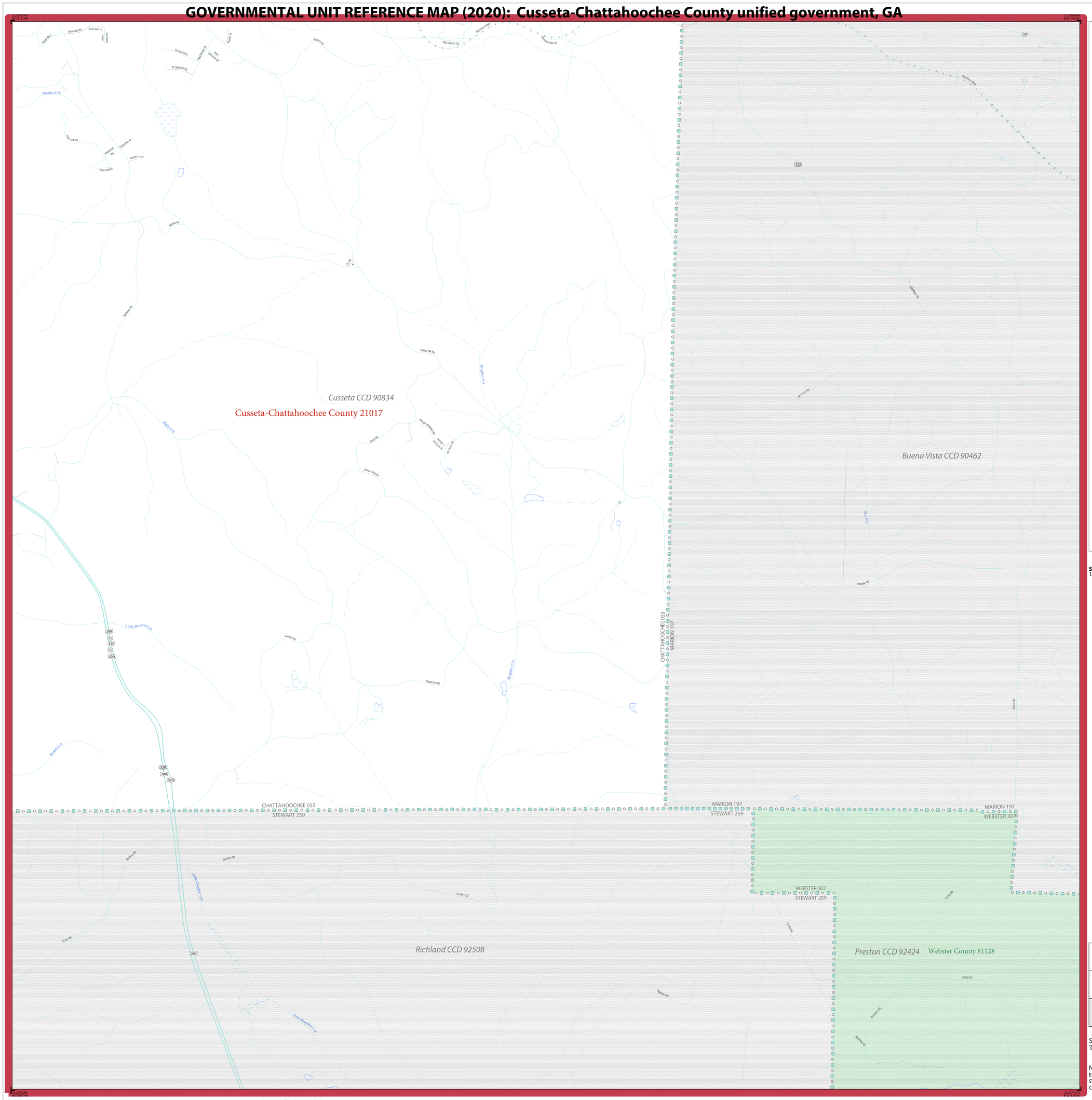

LEGEND

SYMBOL DESCRIPTION	SYMBOL	LABEL STYLE
Federal American Indian Reservation		L'ANSE RESERVATION (TA 1880)
Off-Reservation Trust Land		T1880
American Indian Tribal Subdivision		SHONTO (620)
Alaska Native Regional Corporation (ANRC)		*NANA ANRC 52120*
State (or statistically equivalent entity)		NEW YORK 36
County (or statistically equivalent entity)		ERIE 029
Minor Civil Division (MCD)[1]		Lee town 41460
Census County Division (CCD)[2]		*Jemez CCD 91650*
Consolidated City		MILFORD 47500
Incorporated Place - Subject Area		Rome 63418
Incorporated Place - Other Area[3]		Davis 18100
Census Designated Place (CDP)[2]		*Cochiti 16560*

DESCRIPTION	SYMBOL
Interstate	75
U.S. Highway	2
State Highway	4
Other Road	Marsh Ln
Cul-de-sac	
Circle	
Geographic Offset or Corridor	
4WD Trail, Stairway, Alley, Walkway, or Ferry	
Railroad	Southern RR
Pipeline or Power Line	
Ridge or Fence	
Property Line or Nonvisible Boundary	
Perennial Stream	*Tumbling Cr*
Intermittent Stream	*Piney Cr*
Mountain Peak or Hill	*Mt. Baker*

DESCRIPTION	SYMBOL
Water Body	*Pleasant Lake*
Swamp or Marsh	*Okefenokee Swamp*
Glacier	*Bering Glacier*
Airport, Airfield, or Helicopter Landing Pad	Oxnard Airport
College or University	Coll/Univ
Military	Fort Belvoir
Prison or Juvenile Detention Center	P/JDC
Cemetery	Powell Cmtry
Golf Course	Pinehurst GlfCrs
National Park or Forest	Yosemite NP
Other Park	St Francis Park
Outside Subject Area	
Inset Area	A1

Where state, county, and/or MCD/CCD boundaries coincide, the map shows the boundary symbol for only the highest-ranking of these boundaries. Where American Indian reservation and American Indian tribal subdivision boundaries coincide, the map shows only the American Indian reservation boundaries.

Entity names are followed by either their FIPS code or census code; parentheses indicate a census code.

1 'MCD*' indicates a false MCD. These are for Census Bureau use only.

2 The CCD and CDP boundaries represent statistical entities only and are not updated through the BAS.

3 Incorporated place name color corresponds to the incorporated place fill color.

Due to space limitations, some road names, along with other feature and geography names on the map, may not be shown.

The Census Bureau stores primary and alternate road names, but only primary road names are used to label the roads on these maps.

SUBJECT AREA COUNTIES ON MAP SHEET
13053 Chattahoochee

Key to Adjacent Sheets

7	8	
10	11	

Sheet Location within Entity

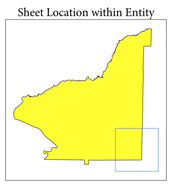

Sheet 11 of 11 PARENT sheets
Total Sheets: 12 (Index 1; Parent 11; Inset 0)

NAME: Cusseta-Chattahoochee County unified government (21017)
ENTITY TYPE: Incorporated Place
ST: Georgia (13)
CO: Chattahoochee (053)

INDEX OR PARENT SHEET #: 011
INSET SHEET #: 000000

2020 INCORPORATED PLACE REF MAP (PARENT)
5330113000210170110000000

All legal boundaries and names are as reported through the 2020 Boundary and Annexation Survey (BAS) and Boundary Validation Program (BVP). The boundaries shown on this map are for Census Bureau statistical data collection and tabulation purposes only; their depiction and designation for statistical purposes does not constitute a determination of jurisdictional authority or rights of ownership or entitlement.

Data Source: U.S. Census Bureau's MAF/TIGER database (TAB20), November 2020
Created by Geography Division: December 11, 2020

U.S. DEPARTMENT OF COMMERCE U.S. Census Bureau

Projection: Albers Equal Area Conic
Datum: NAD 83
Spheroid: GRS 80
1st Standard Parallel: 31 07 46
2nd Standard Parallel: 34 13 35
Central Meridian: -83 10 26
Latitude of Projection's Origin: 30 21 19
False Easting: 0
False Northing: 0

0 0.4 0.8 1.2 1.6 2 Kilometers
0 0.3 0.6 0.9 1.2 1.5 Miles
The plotted map scale is 1:15,000

N W E S

Boundary and Annexation Survey (BAS) ID: 11300021017
BAS Submission Deadline: March 1, 2021

PDF versions of the BAS maps are available at:
www.census.gov/programs-surveys/bas/geographies.html

For more information, or to request additional maps, please email geo.bas@census.gov, call 1-800-972-5651, or visit www.census.gov/programs-surveys/bas.html.