GOVERNMENTAL UNIT REFERENCE MAP (2020): Hephzibah city, GA

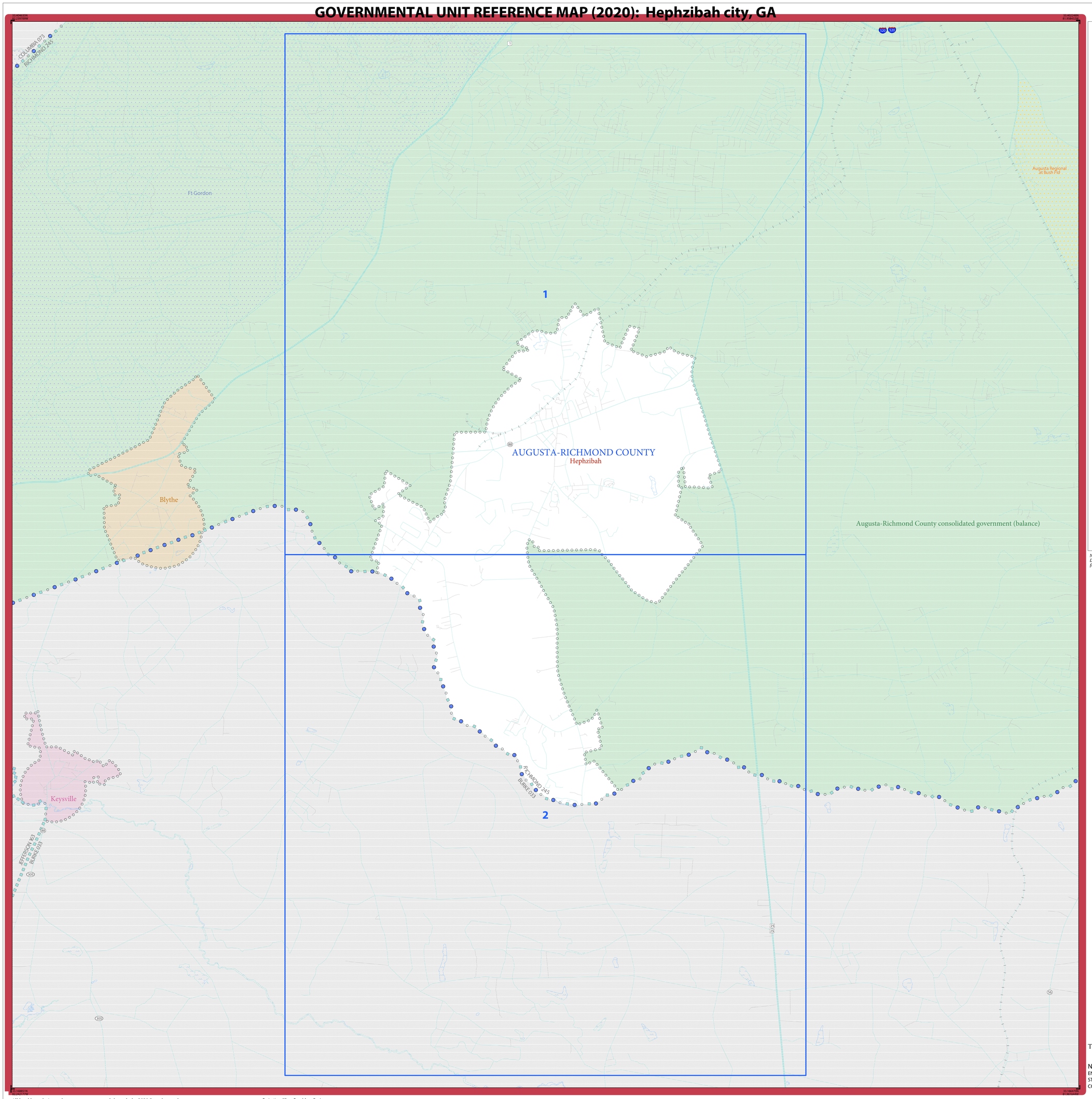

LEGEND

SYMBOL DESCRIPTION	SYMBOL	LABEL STYLE
Federal American Indian Reservation		L'ANSE RESERVATION (TA 1880)
Off-Reservation Trust Land		T1880
American Indian Tribal Subdivision		SHONTO (620)
Alaska Native Regional Corporation (ANRC)		*NANA ANRC 52120*
State (or statistically equivalent entity)		NEW YORK 36
County (or statistically equivalent entity)		ERIE 029
Minor Civil Division (MCD)[1]		Lee town 41460
Census County Division (CCD)[2]		*Jemez CCD 91650*
Consolidated City		MILFORD 47500
Incorporated Place - Subject Area		Rome 63418
Incorporated Place - Other Area[3]		Davis 18100
Census Designated Place (CDP)[2]		*Cochiti 16560*

DESCRIPTION	SYMBOL	DESCRIPTION	SYMBOL
Interstate	95	Water Body	*Pleasant Lake*
U.S. Highway	2	Swamp or Marsh	*Okefenokee Swamp*
State Highway	4	Glacier	*Bering Glacier*
Other Road	Marsh Ln	Airport, Airfield, or Helicopter Landing Pad	Oxnard Airport
Cul-de-sac		College or University	Coll/Univ
Circle		Military	Fort Belvoir
Geographic Offset or Corridor		Prison or Juvenile Detention Center	P/JDC
4WD Trail, Stairway, Alley, Walkway, or Ferry		Cemetery	Powell Cmtry
Railroad	Southern RR	Golf Course	Pinehurst Glfcrs
Pipeline or Power Line		National Park or Forest	Yosemite NP
Ridge or Fence		Other Park	St Francis Park
Property Line or Nonvisible Boundary		Outside Subject Area	
Perennial Stream	*Tumbling Cr*	Inset Area	A1
Intermittent Stream	*Piney Cr*		
Mountain Peak or Hill	*Mt. Baker*		

Where state, county, and/or MCD/CCD boundaries coincide, the map shows the boundary symbol for only the highest-ranking of these boundaries. Where American Indian reservation and American Indian tribal subdivision boundaries coincide, the map shows only the American Indian reservation boundaries.

Entity names are followed by either their FIPS code or census code; parentheses indicate a census code.

1 'MCD*' indicates a false MCD. These are for Census Bureau use only.

2 The CCD and CDP boundaries represent statistical entities only and are not updated through the BAS.

3 Incorporated place name color corresponds to the incorporated place fill color.

Due to space limitations, some road names, along with other feature and geography names on the map, may not be shown.

The Census Bureau stores primary and alternate road names, but only primary road names are used to label the roads on these maps.

Note: This index map sheet provides the map sheet configuration in relation to the subject entity. Due to scale limitations, map content may be simplified. Refer to parent and/or inset map sheets for detailed map content.

Total Sheets: 3 (Index 1; Parent 2; Inset 0)

NAME: Hephzibah city (38040)
ENTITY TYPE: Incorporated Place
ST: Georgia (13)
CO: Richmond (245)

INDEX OR PARENT SHEET #: 000
INSET SHEET #: 000000

2020 INCORPORATED PLACE REF MAP (INDEX)

5330113000380400000000

All legal boundaries and names are as reported through the 2020 Boundary and Annexation Survey (BAS) and Boundary Validation Program (BVP). The boundaries shown on this map are for Census Bureau statistical data collection and tabulation purposes only; their depiction and designation for statistical purposes does not constitute a determination of jurisdictional authority or rights of ownership or entitlement.

Data Source: U.S. Census Bureau's MAF/TIGER database (TAB20), November 2020
Created by Geography Division: December 11, 2020

U.S. DEPARTMENT OF COMMERCE U.S. Census Bureau

Projection: Albers Equal Area Conic
Datum: NAD 83
Spheroid: GRS 80
1st Standard Parallel: 31 07 46
2nd Standard Parallel: 34 13 35
Central Meridian: -83 10 26
Latitude of Projection's Origin: 30 21 19
False Easting: 0
False Northing: 0

0 1 2 3 4 5 Kilometers
0 0.7 1.4 2.1 2.8 3.5 Miles
The plotted map scale is 1:35,823

N W E S

Boundary and Annexation Survey (BAS) ID: 11300038040
BAS Submission Deadline: March 1, 2021

PDF versions of the BAS maps are available at:
www.census.gov/programs-surveys/bas/geographies.html

For more information, or to request additional maps, please email geo.bas@census.gov, call 1-800-972-5651, or visit www.census.gov/programs-surveys/bas.html.

United States Census Bureau

GOVERNMENTAL UNIT REFERENCE MAP (2020): Hephzibah city, GA

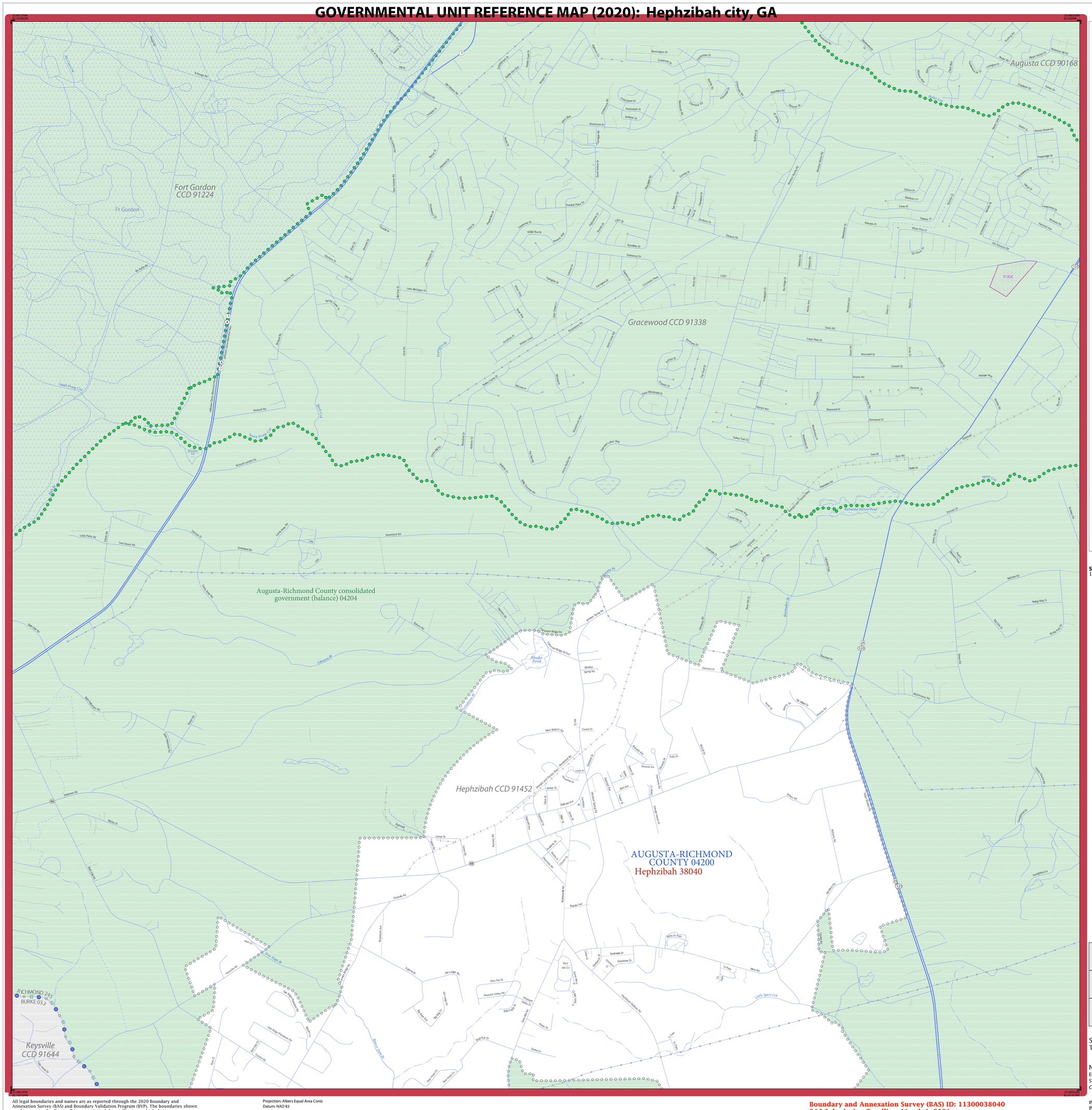
Fort Gordon CCD 91224
Ft Gordon
Gracewood CCD 91338
Augusta CCD 90168
Augusta-Richmond County consolidated government (balance) 04204
Hephzibah CCD 91452
AUGUSTA-RICHMOND COUNTY 04200
Hephzibah 38040
Keysville CCD 91644
RICHMOND 245
BURKE 033
P/JDC
Rhodes Pond
Richmond Factory Pond
Little Spirit Crk
Brier Fork Cr
Spirit Crk
Butler Crk
Shell Fork Cr
Sand Fork Cr
Rocky Fork Cr
Big Creek
Big Cedar Cr
Sweetwater Br
Tobacco Rd
Peach Orchard Rd
Wrightsboro Rd
Washington Rd
Deans Bridge Rd
Windsor Spring Rd
Mike Padgett Hwy
Tobacco Rd
Jimmie Dyer Rd
Tuckahoe Rd
Keysville Rd
Fairmont Rd
Mims Rd
Lovels Pond Rd
Greenland Rd
Richard Lundy Rd
Blythe Rd
Tobacco Rd
Peach Orchard Rd
Wrightsboro Rd
Washington Rd
Deans Bridge Rd
Windsor Spring Rd
Mike Padgett Hwy
Jimmie Dyer Rd
Tuckahoe Rd
Keysville Rd
Fairmont Rd
Mims Rd
Lovels Pond Rd
Greenland Rd
Richard Lundy Rd
Blythe

GOVERNMENTAL UNIT REFERENCE MAP (2020): Hephzibah city, GA

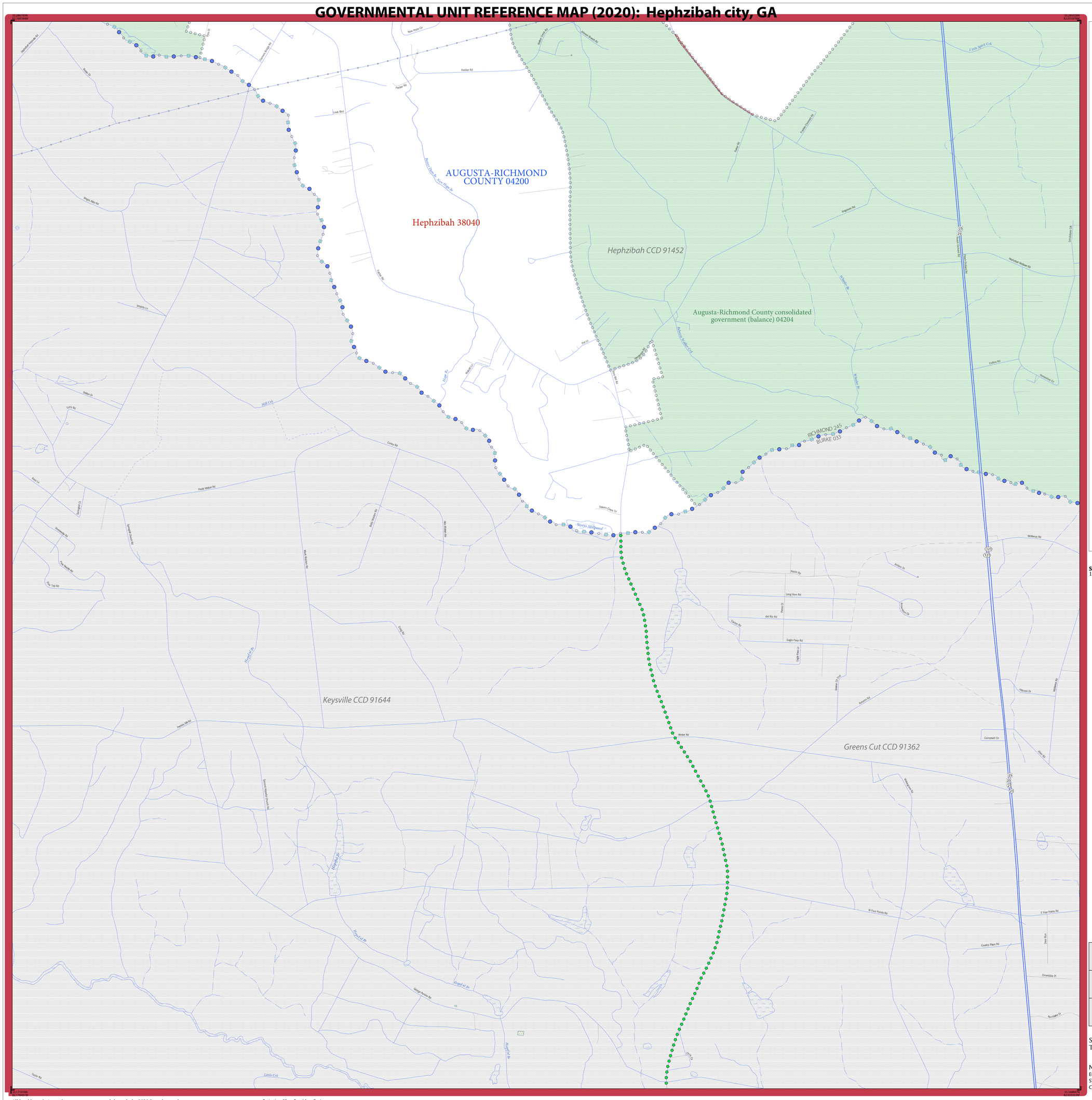
AUGUSTA-RICHMOND COUNTY 04200
Hephzibah 38040
Hephzibah CCD 91452
Augusta-Richmond County consolidated government (balance) 04204
Keysville CCD 91644
Greens Cut CCD 91362
RICHMOND 245
BURKE 033
Story's Millpond
Mill Crk
Little Crk
Eagle Pass Rd
Winter Rd
Tobacco Rd
Tobacco Rd
Tobacco