GOVERNMENTAL UNIT REFERENCE MAP (2020): Hiram city, GA

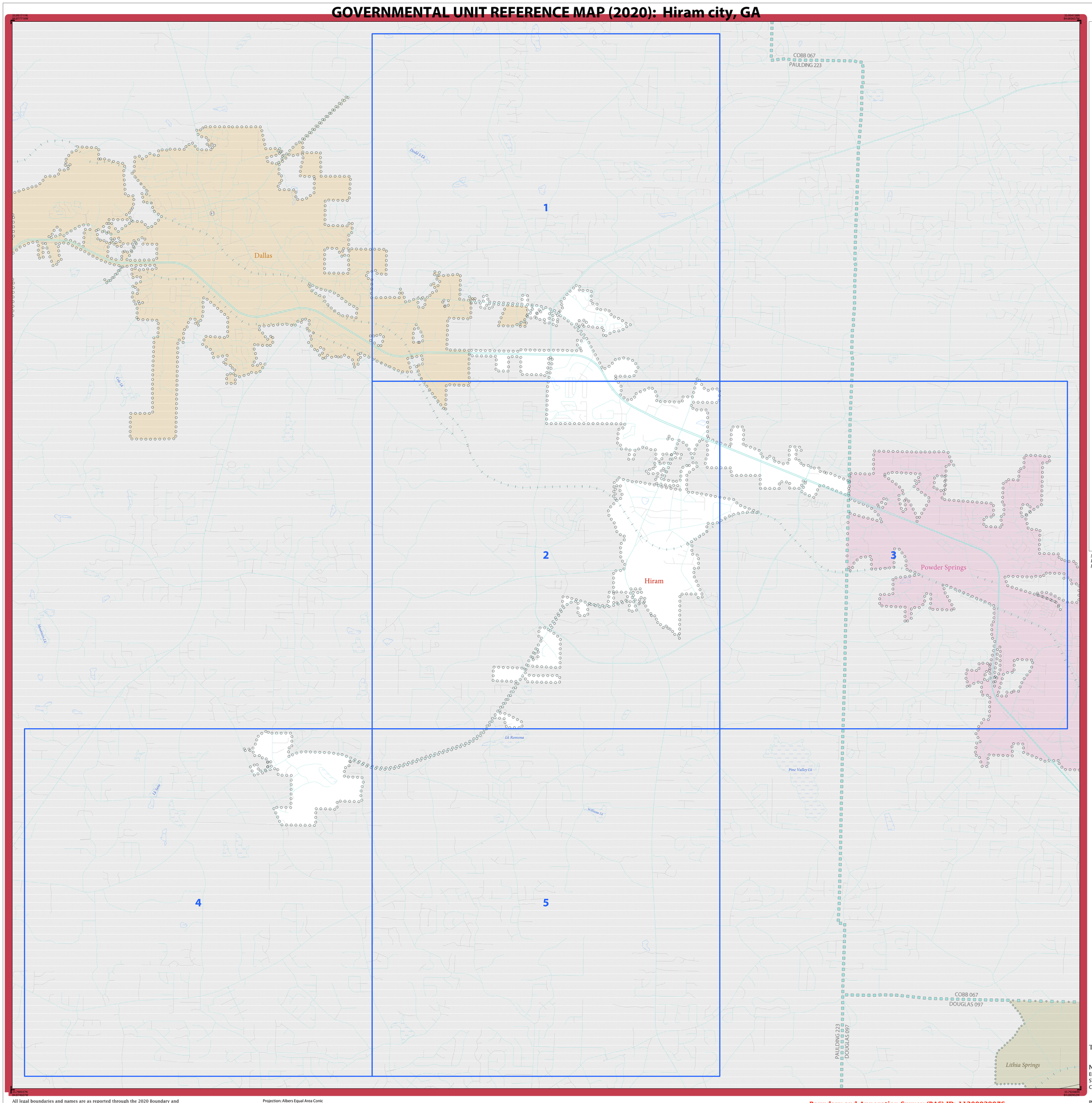

LEGEND

SYMBOL DESCRIPTION	SYMBOL	LABEL STYLE
Federal American Indian Reservation		L'ANSE RESERVATION (TA 1880)
Off-Reservation Trust Land		T1880
American Indian Tribal Subdivision		SHONTO (620)
Alaska Native Regional Corporation (ANRC)		*NANA ANRC 52120*
State (or statistically equivalent entity)		NEW YORK 36
County (or statistically equivalent entity)		ERIE 029
Minor Civil Division (MCD)[1]		Lee town 41460
Census County Division (CCD)[2]		*Jemez CCD 91650*
Consolidated City		MILFORD 47500
Incorporated Place - Subject Area		Rome 63418
Incorporated Place - Other Area[3]		Davis 18100
Census Designated Place (CDP)[2]		*Cochiti 16560*

DESCRIPTION	SYMBOL	DESCRIPTION	SYMBOL
Interstate	5	Water Body	Pleasant Lake
U.S. Highway	2	Swamp or Marsh	Okefenokee Swamp
State Highway	4	Glacier	Bering Glacier
Other Road	Marsh Ln	Airport, Airfield, or Helicopter Landing Pad	Oxnard Airport
Cul-de-sac		College or University	Coll/Univ
Circle		Military	Fort Belvoir
Geographic Offset or Corridor		Prison or Juvenile Detention Center	P/JDC
4WD Trail, Stairway, Alley, Walkway, or Ferry		Cemetery	Powell Cmtry
Railroad	Southern RR	Golf Course	Pinehurst Glfcrs
Pipeline or Power Line		National Park or Forest	Yosemite NP
Ridge or Fence		Other Park	St Francis Park
Property Line or Nonvisible Boundary		Outside Subject Area	
Perennial Stream	Tumbling Cr	Inset Area	A1
Intermittent Stream	Piney Cr		
Mountain Peak or Hill	Mt. Baker		

Where state, county, and/or MCD/CCD boundaries coincide, the map shows the boundary symbol for only the highest-ranking of these boundaries. Where American Indian reservation and American Indian tribal subdivision boundaries coincide, the map shows only the American Indian reservation boundaries.

Entity names are followed by either their FIPS code or census code; parentheses indicate a census code.

1 'MCD*' indicates a false MCD. These are for Census Bureau use only.

2 The CCD and CDP boundaries represent statistical entities only and are not updated through the BAS.

3 Incorporated place name color corresponds to the incorporated place fill color.

Due to space limitations, some road names, along with other feature and geography names on the map, may not be shown.

The Census Bureau stores primary and alternate road names, but only primary road names are used to label the roads on these maps.

Note: This index map sheet provides the map sheet configuration in relation to the subject entity. Due to scale limitations, map content may be simplified. Refer to parent and/or inset map sheets for detailed map content.

Total Sheets: 6 (Index 1; Parent 5; Inset 0)

NAME: Hiram city (39076)
ENTITY TYPE: Incorporated Place
ST: Georgia (13)
CO: Paulding (223)

INDEX OR PARENT SHEET #: 000
INSET SHEET #: 000000

2020 INCORPORATED PLACE REF MAP (INDEX)

5330113000390760000000000

All legal boundaries and names are as reported through the 2020 Boundary and Annexation Survey (BAS) and Boundary Validation Program (BVP). The boundaries shown on this map are for Census Bureau statistical data collection and tabulation purposes only; their depiction and designation for statistical purposes does not constitute a determination of jurisdictional authority or rights of ownership or entitlement.

Data Source: U.S. Census Bureau's MAF/TIGER database (TAB20), November 2020
Created by Geography Division: December 11, 2020

U.S. DEPARTMENT OF COMMERCE U.S. Census Bureau

Projection: Albers Equal Area Conic
Datum: NAD 83
Spheroid: GRS 80
1st Standard Parallel: 31 07 46
2nd Standard Parallel: 34 13 35
Central Meridian: -83 10 26
Latitude of Projection's Origin: 30 21 19
False Easting: 0
False Northing: 0

0 0.7 1.4 2.1 2.8 3.5 Kilometers
0 0.4 0.8 1.2 1.6 2 Miles
The plotted map scale is 1:24,564

N W E S

Boundary and Annexation Survey (BAS) ID: 11300039076
BAS Submission Deadline: March 1, 2021

PDF versions of the BAS maps are available at: www.census.gov/programs-surveys/bas/geographies.html

For more information, or to request additional maps, please email geo.bas@census.gov, call 1-800-972-5651, or visit www.census.gov/programs-surveys/bas.html.

United States Census Bureau

GOVERNMENTAL UNIT REFERENCE MAP (2020): Hiram city, GA

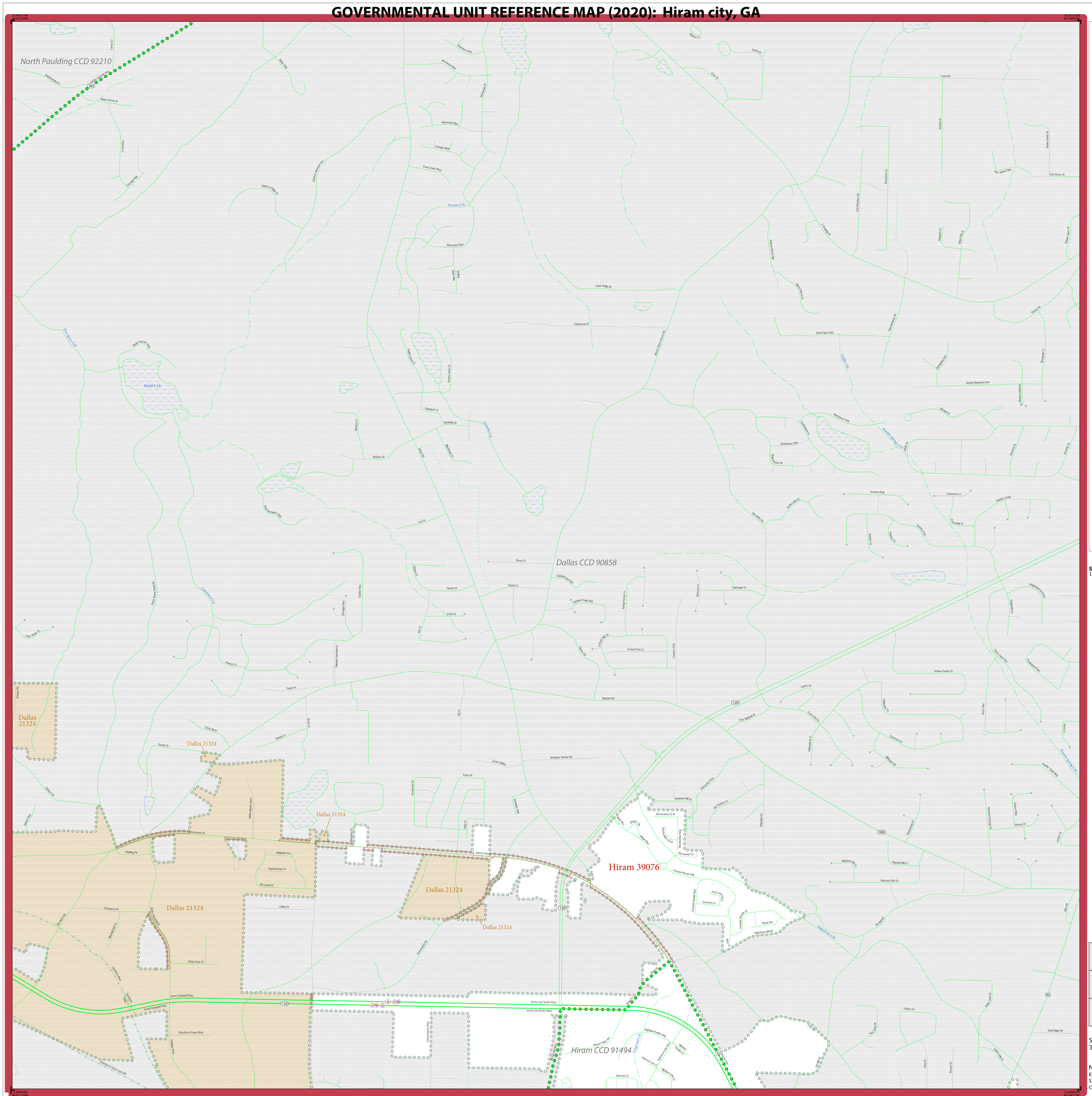
33.906055N
84.812254W
33.951150N
84.749025W
North Paulding CCD 92210
Dallas CCD 90858
Dallas 21324
Hiram 39076
Hiram CCD 91494
Dodd S Lk
Pennsylvania Ave
Jimmy Lee Smith Pkwy
Macland Rd
Hiram Acworth Hwy
Brice Patch Path
Cedar Ridge Dr
Cedarcrest Dr
Bruce Ct
Tammy Dr
Donna Ln
Forest Park Ln
Willow Pointe Dr
Wheelan School Rd
Turner Hollow
Topaz Dr
Stephens Mill Dr
Brookvalley Ct W
Brookvalley Xing
Brookvalley Trace
Brookvalley Way
Crescent Brook Xing
Crescent Ln
Crescent Meadow Way
Crescent Meadow Dr
Buckly Knll
Pebblestone Mill Rd
Macland Mill Ln
Macland Mill Dr
Macland Xing
Old Cherry St
Frist National Dr
Carry Cir
Emerald Bay Dr
Villascuta Dr S
Cherrylog Dr
Millstone Dr
Stone Way
Stacey Dr
Willowood Dr
Sunset Dr
Circle Hill Dr
Outlaw Ln
Greenville Dr
Hickory Ridge Dr
Amanda Dr
Sam Dr
Sunset Rd
Cathie Dr
Commerce Dr
Paulding Pky
Allegheny Ave
Appalachian Trl
Rft Laurel Dr
Richards Dr
White Pkwy (Pvmt)
Old Hiram Rd
Macland Rd N
Stephens Mill
Greenville Rd
White Park Dr
Jimmy Campbell Pkwy
Greystone Power Blvd
Cobb Pkwy
Southern Crossing Line Rdg
International Pkwy
Highland Hollow Way
Highland Ridge Rd
Highland Trace Dr
Highland Ridge Ln
Brown's Valley Rd
Hillcrest Cir
Old Cedar Ln
Old Mill Rd
Pine Grove Dr
Pace Dr
Russell Dr
Cobley Cir
Quail Ridge Rd
Mullen Lake Cir
Sugar Creek Ln
Sugar Creek Cir
Stone Ridge Ln
Stacey Ln
Cobb Ln
Willowood Dr
Stone Way
Millstone Dr
Cherrylog Dr
Emerald Bay Dr
Villascuta Dr S
Carry Cir
Frist National Dr
Old Cherry St
Stephens Mill Dr
Brookvalley Ct W
Brookvalley Xing
Brookvalley Trace
Brookvalley Way
Crescent Brook Xing
Crescent Ln
Crescent Meadow Way
Crescent Meadow Dr
Buckly Knll
Pebblestone Mill Rd
Macland Mill Ln
Macland Mill Dr
Macland Xing
Old Cherry St
Frist National Dr

GOVERNMENTAL UNIT REFERENCE MAP (2020): Hiram city, GA

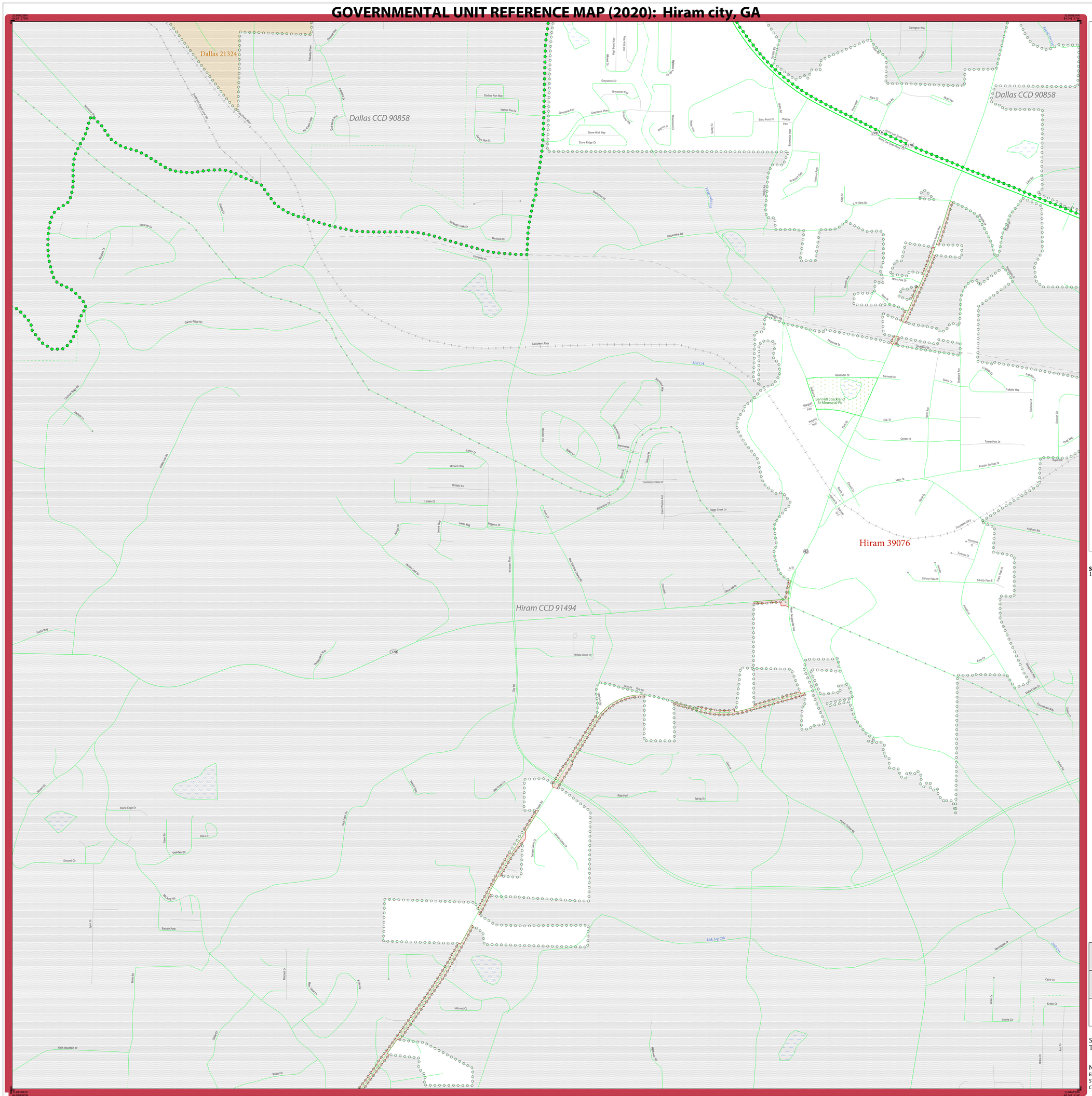
Dallas 21324
Dallas CCD 90858
Dallas CCD 90858
Hiram 39076
Hiram CCD 91494
Ben Hill Stockland Jr Memorial Pk
Mill Crk
Southern Rlway
Fogg Creek
Lick Log Crk
Mill Crk
Hiram Pkwy
Pleasant Valley Rd
Jimmy Lee Smith Pkwy
Stone Mill Way
Stone Ridge Cir
Greystone Cir
Greystone Way
Greystone Cove
Greystone Pkwy
Darbys Run Way
Darbys Run Dr
Gilbert Run Ct
Stone Mill Dr
Echo Point Pl
Prosper Path
Entrance Path
Prospect Path
Vantage Path
Carrington Way
Pace Ct
Pace Rd
Hiram Ln
Kyle Ln
Lake Rd
King Rd
W Sims Rd
Hiram Pass Dr
Vine Ct
Dance Ave
Hiram Douglasville Hwy
Hiram Douglasville Rd
Fairmont St
Alexander St
Barnwell St
Sunny Ln
Swanson Ave
Trabuco Ct
Trabuco Way
Oak St
Center St
Towne Park Dr
Powder Springs St
Main St
Southern Rlway
Cornelia Ct
Turtlone Ct
S Forty Pass W
S Forty Pass E
Nice Oaks Ct
Anglton Rd
Hollow Creek Ln
Pine Ct
Pine Knot Ln
Hawthorne Way
Hollow Creek Ln
Pleasantland Way
Pleasantland Ln
Pleasant Rd
Pleasant Valley Rd
Pleasant Valley Ln
Pleasant Valley Way
Pleasant Valley Ln
Pleasant Valley Rd
Pleasant Valley Ln
Pleasant Valley Rd
Pleasant Valley Ln
Pleasant Valley Rd

GOVERNMENTAL UNIT REFERENCE MAP (2020): Hiram city, GA

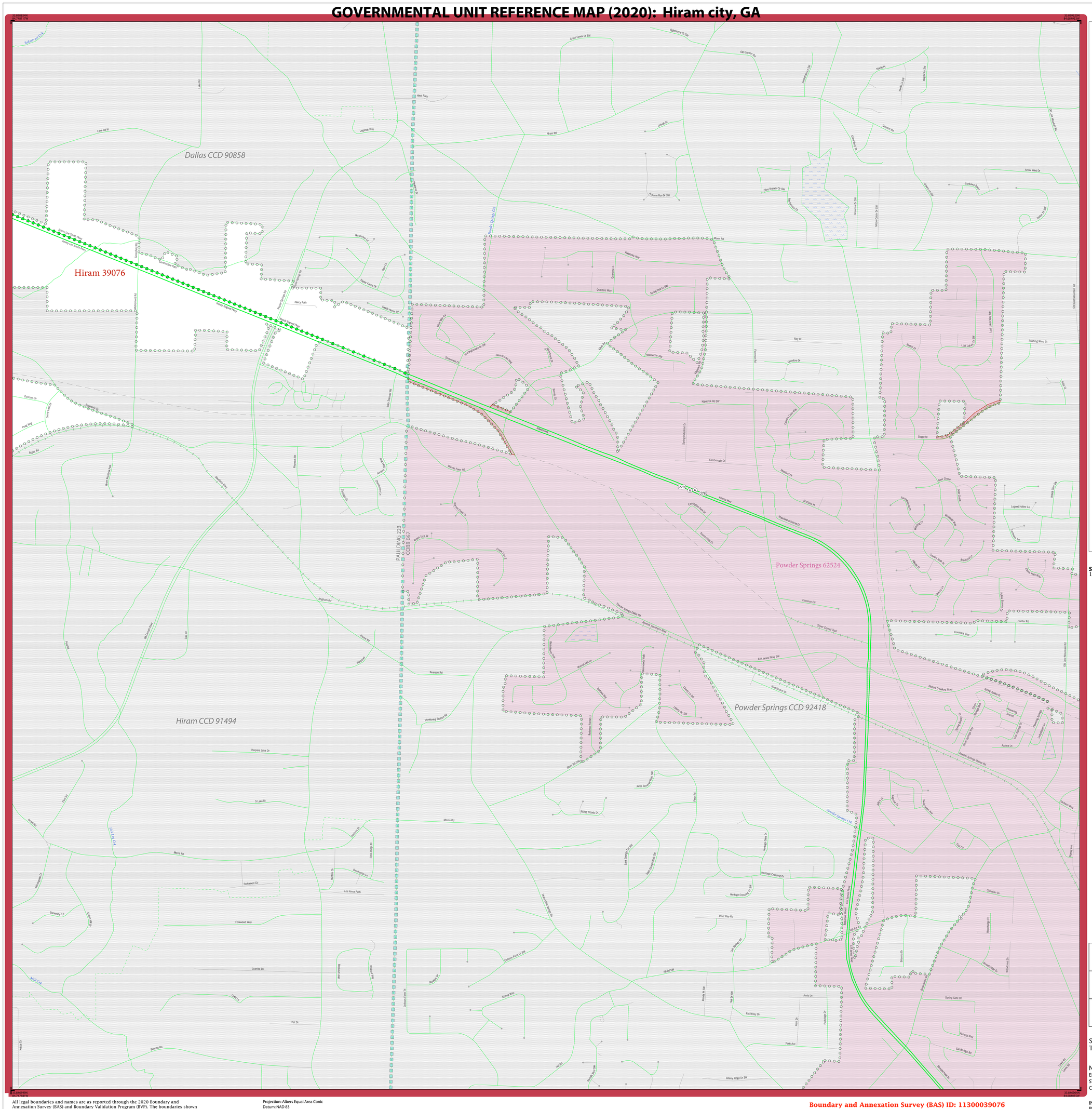

LEGEND

SYMBOL DESCRIPTION	SYMBOL	LABEL STYLE
Federal American Indian Reservation		L'ANSE RESERVATION (TA 1880)
Off-Reservation Trust Land		T1880
American Indian Tribal Subdivision		SHONTO (620)
Alaska Native Regional Corporation (ANRC)		NANA ANRC 52120
State (or statistically equivalent entity)		NEW YORK 36
County (or statistically equivalent entity)		ERIE 029
Minor Civil Division (MCD)[1]		Lee town 41460
Census County Division (CCD)[2]		Jemez CCD 91650
Consolidated City		MILFORD 47500
Incorporated Place - Subject Area		Rome 63418
Incorporated Place - Other Area[3]		Davis 18100
Census Designated Place (CDP)[2]		Cochiti 16560

DESCRIPTION	SYMBOL	DESCRIPTION	SYMBOL
Interstate	10	Water Body	Pleasant Lake
U.S. Highway	2	Swamp or Marsh	Okefenokee Swamp
State Highway	4	Glacier	Bering Glacier
Other Road	Marsh Ln	Airport, Airfield, or Helicopter Landing Pad	Oxnard Airport
Cul-de-sac		College or University	Coll/Univ
Circle		Military	Fort Belvoir
Geographic Offset or Corridor		Prison or Juvenile Detention Center	P/JDC
4WD Trail, Stairway, Alley, Walkway, or Ferry		Cemetery	Powell Cmtry
Railroad	Southern RR	Golf Course	Pinehurst Glfcrs
Pipeline or Power Line		National Park or Forest	Yosemite NP
Ridge or Fence		Other Park	St Francis Park
Property Line or Nonvisible Boundary		Outside Subject Area	
Perennial Stream	Tumbling Cr	Inset Area	A1
Intermittent Stream	Piney Cr		
Mountain Peak or Hill	Mt. Baker		

Where state, county, and/or MCD/CCD boundaries coincide, the map shows the boundary symbol for only the highest-ranking of these boundaries. Where American Indian reservation and American Indian tribal subdivision boundaries coincide, the map shows only the American Indian reservation boundaries.

Entity names are followed by either their FIPS code or census code; parentheses indicate a census code.

1 'MCD*' indicates a false MCD. These are for Census Bureau use only.

2 The CCD and CDP boundaries represent statistical entities only and are not updated through the BAS.

3 Incorporated place name color corresponds to the incorporated place fill color.

Due to space limitations, some road names, along with other feature and geography names on the map, may not be shown.

The Census Bureau stores primary and alternate road names, but only primary road names are used to label the roads on these maps.

SUBJECT AREA COUNTIES ON MAP SHEET
13223 Paulding

Key to Adjacent Sheets

1		
2	3	
5		

Sheet Location within Entity

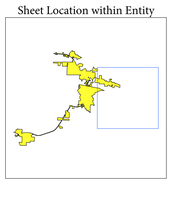

Sheet 3 of 5 PARENT sheets
Total Sheets: 6 (Index 1; Parent 5; Inset 0)

NAME: Hiram city (39076)
ENTITY TYPE: Incorporated Place
ST: Georgia (13)
CO: Paulding (223)

INDEX OR PARENT SHEET #: 003
INSET SHEET #: 000000

2020 INCORPORATED PLACE REF MAP (PARENT)

5330113000390760030000 00

All legal boundaries and names are as reported through the 2020 Boundary and Annexation Survey (BAS) and Boundary Validation Program (BVP). The boundaries shown on this map are for Census Bureau statistical data collection and tabulation purposes only; their depiction and designation for statistical purposes does not constitute a determination of jurisdictional authority or rights of ownership or entitlement.

Data Source: U.S. Census Bureau's MAF/TIGER database (TAB20), November 2020
Created by Geography Division: December 11, 2020

U.S. DEPARTMENT OF COMMERCE U.S. Census Bureau

Projection: Albers Equal Area Conic
Datum: NAD 83
Spheroid: GRS 80
1st Standard Parallel: 31 07 46
2nd Standard Parallel: 34 13 35
Central Meridian: -83 10 26
Latitude of Projection's Origin: 30 21 19
False Easting: 0
False Northing: 0

0 0.2 0.4 0.6 0.8 Kilometers
0 0.1 0.2 0.3 0.4 0.5 Miles
The plotted map scale is 1:8,000

N W E S

Boundary and Annexation Survey (BAS) ID: 11300039076
BAS Submission Deadline: March 1, 2021

PDF versions of the BAS maps are available at:
www.census.gov/programs-surveys/bas/geographies.html

For more information, or to request additional maps, please email geo.bas@census.gov, call 1-800-972-5651, or visit www.census.gov/programs-surveys/bas.html.

United States Census Bureau

GOVERNMENTAL UNIT REFERENCE MAP (2020): Hiram city, GA

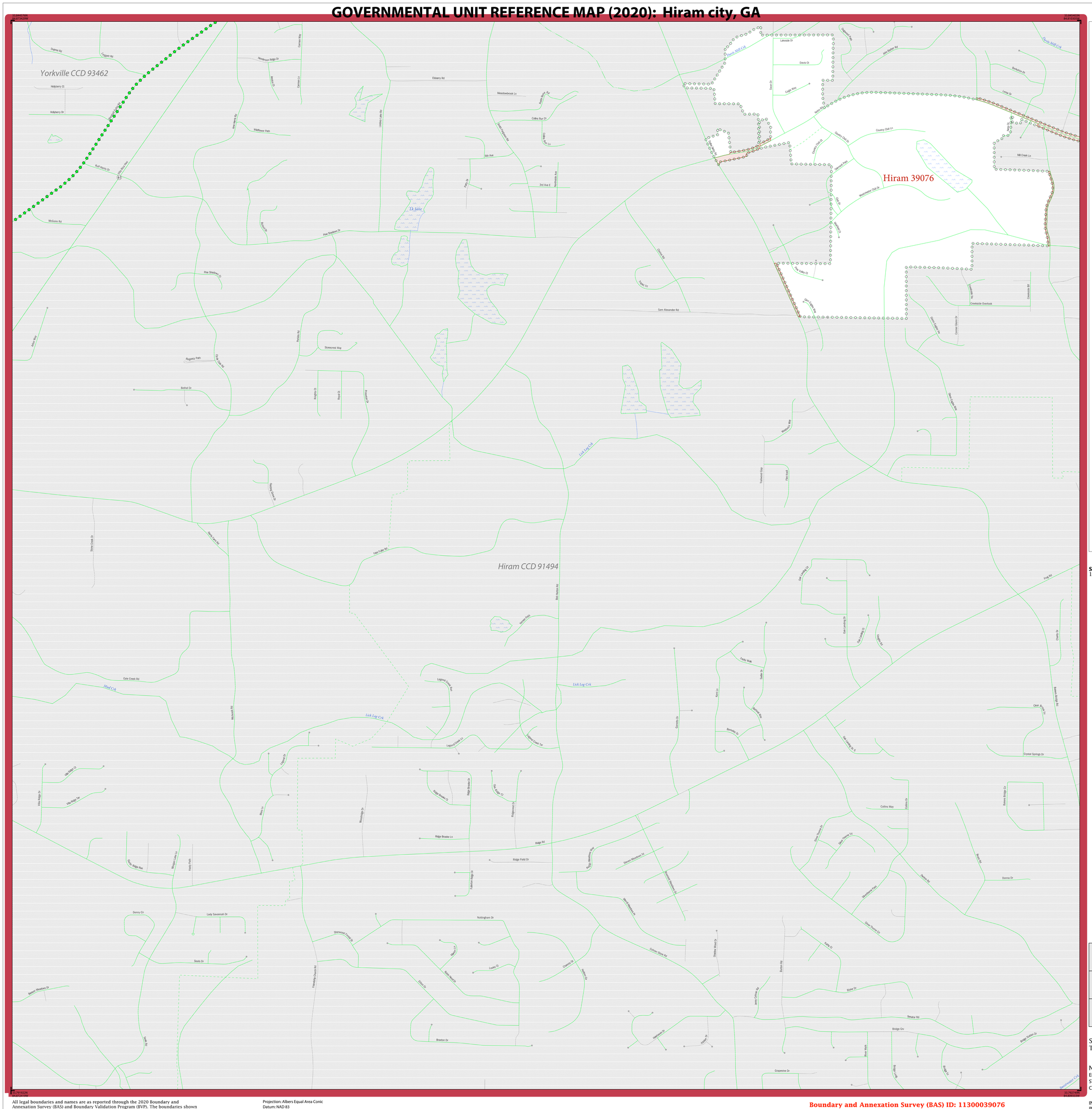

LEGEND

SYMBOL DESCRIPTION	SYMBOL	LABEL STYLE
Federal American Indian Reservation		L'ANSE RESERVATION (TA 1880)
Off-Reservation Trust Land		T1880
American Indian Tribal Subdivision		SHONTO (620)
Alaska Native Regional Corporation (ANRC)		NANA ANRC 52120
State (or statistically equivalent entity)		NEW YORK 36
County (or statistically equivalent entity)		ERIE 029
Minor Civil Division (MCD)[1]		Lee town 41460
Census County Division (CCD)[2]		Jemez CCD 91650
Consolidated City		MILFORD 47500
Incorporated Place - Subject Area		Rome 63418
Incorporated Place - Other Area[3]		Davis 18100
Census Designated Place (CDP)[2]		Cochiti 16560

DESCRIPTION	SYMBOL	DESCRIPTION	SYMBOL
Interstate	10	Water Body	Pleasant Lake
U.S. Highway	2	Swamp or Marsh	Okefenokee Swamp
State Highway	4	Glacier	Bering Glacier
Other Road	Marsh Ln	Airport, Airfield, or Helicopter Landing Pad	Oxnard Airport
Cul-de-sac		College or University	Coll/Univ
Circle		Military	Fort Belvoir
Geographic Offset or Corridor		Prison or Juvenile Detention Center	P/JDC
4WD Trail, Stairway, Alley, Walkway, or Ferry		Cemetery	Powell Cmtry
Railroad	Southern RR	Golf Course	Pinehurst GlfCrs
Pipeline or Power Line		National Park or Forest	Yosemite NP
Ridge or Fence		Other Park	St Francis Park
Property Line or Nonvisible Boundary		Outside Subject Area	
Perennial Stream	Tumbling Cr	Inset Area	A1
Intermittent Stream	Piney Cr		
Mountain Peak or Hill	Mt. Baker		

Where state, county, and/or MCD/CCD boundaries coincide, the map shows the boundary symbol for only the highest-ranking of these boundaries. Where American Indian reservation and American Indian tribal subdivision boundaries coincide, the map shows only the American Indian reservation boundaries.

Entity names are followed by either their FIPS code or census code; parentheses indicate a census code.

1 'MCD*' indicates a false MCD. These are for Census Bureau use only.

2 The CCD and CDP boundaries represent statistical entities only and are not updated through the BAS.

3 Incorporated place name color corresponds to the incorporated place fill color.

Due to space limitations, some road names, along with other feature and geography names on the map, may not be shown.

The Census Bureau stores primary and alternate road names, but only primary road names are used to label the roads on these maps.

SUBJECT AREA COUNTIES ON MAP SHEET
13223 Paulding

Key to Adjacent Sheets

		2
	4	5

Sheet Location within Entity

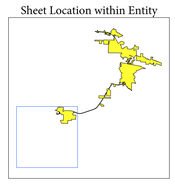

Sheet 4 of 5 PARENT sheets
Total Sheets: 6 (Index 1; Parent 5; Inset 0)

NAME: Hiram city (39076)
ENTITY TYPE: Incorporated Place
ST: Georgia (13)
CO: Paulding (223)

INDEX OR PARENT SHEET #: 004
INSET SHEET #: 000000

2020 INCORPORATED PLACE REF MAP (PARENT)

5330113000390760040000 00

All legal boundaries and names are as reported through the 2020 Boundary and Annexation Survey (BAS) and Boundary Validation Program (BVP). The boundaries shown on this map are for Census Bureau statistical data collection and tabulation purposes only; their depiction and designation for statistical purposes does not constitute a determination of jurisdictional authority or rights of ownership or entitlement.

Data Source: U.S. Census Bureau's MAF/TIGER database (TAB20), November 2020
Created by Geography Division: December 11, 2020

U.S. DEPARTMENT OF COMMERCE U.S. Census Bureau

Projection: Albers Equal Area Conic
Datum: NAD 83
Spheroid: GRS 80
1st Standard Parallel: 31 07 46
2nd Standard Parallel: 34 13 35
Central Meridian: -83 10 26
Latitude of Projection's Origin: 30 21 19
False Easting: 0
False Northing: 0

0 0.2 0.4 0.6 0.8 1 Kilometers
0 0.1 0.2 0.3 0.4 0.5 Miles
The plotted map scale is 1:8,000

N W E S

Boundary and Annexation Survey (BAS) ID: 11300039076
BAS Submission Deadline: March 1, 2021

PDF versions of the BAS maps are available at:
www.census.gov/programs-surveys/bas/geographies.html

For more information, or to request additional maps, please email geo.bas@census.gov, call 1-800-972-5651, or visit www.census.gov/programs-surveys/bas.html.

GOVERNMENTAL UNIT REFERENCE MAP (2020): Hiram city, GA

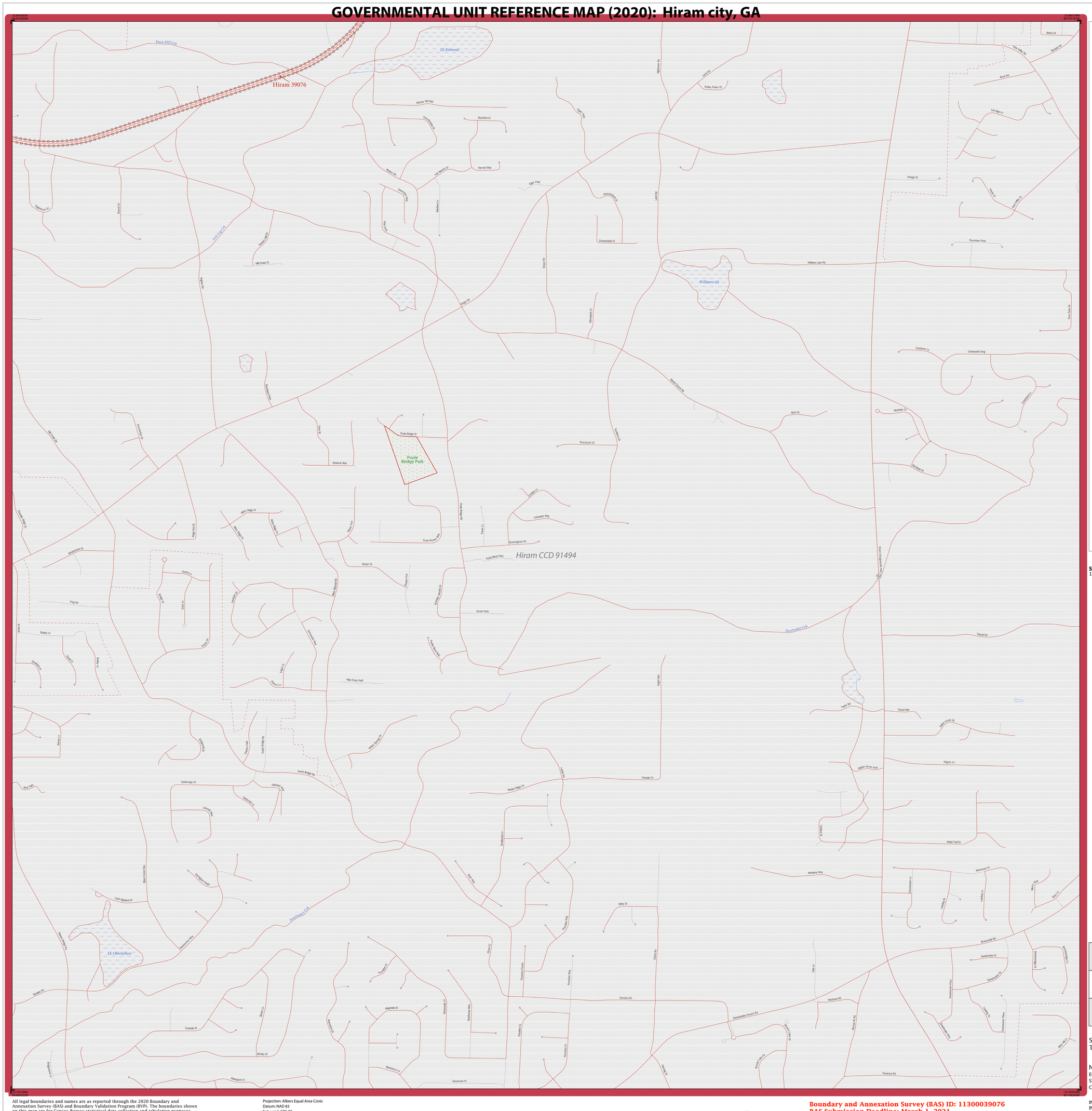
Hiram 39076
Hiram CCD 91494
Poole Bridge Park
Davis Mill Crk
Lk Robinette
Lk Lee Crk
Williams Lk
Sweetwater Crk
Lk Oberlochen
Poole Bridge Dr
Williams Lake Rd
Hickory Hill Path
Mayfield Ct
Harvest Way
Village Dr
Thornmere Pass
Crestworth Xing
Crestview Ln
McKinley Ct
Chelsea Ct
Richards Way
Thornbush Ct
Lancaster Way
Buckingham Dr
Cross Pointe Way
Smith Path
Holy Cross Path
Austin Bridge Rd
Oakbridge Dr
Oakridge Trl
Lakeline Rd
Fressale Trl
Indian Trail Dr
Wintberry Way
Wolverton Pl
Sweetwater Ch
Hendrix Rd
Florence Rd
Tyrendale Dr
Whitby Dr
Savannah Pl
Magnolia Dr
Blackberry Ln
Sweetwater Rd
Brownsville Rd
Tidwell Rd
Floral Path
Pilgrim Ln
Jaden Acres Path
Lake Highland Dr
Sweetwater Ct
Sweetwater Pl
Sweetwater Pkwy
Lakeline Ct
Mars Rd
Wolverton Trl
Wolverton Ln
Lakeline Dr
Lakeline Pl
Lakeline Cir
Oak Ln
Cleary Rd
Hulchee Rd
Bruce Rd
Pinehurst Dr
Pinehurst Cir
Pinehurst Pkwy
Pinehurst Ln
Pinehurst Trl
Pinehurst Ln
Pinehurst Cir
Pinehurst Dr
Pinehurst Pl
Pinehurst Way
Pinehurst Cr
Pinehurst Ln
Pinehurst Dr
Pinehurst Pl
Pinehurst Way
Pinehurst Cr