# GOVERNMENTAL UNIT REFERENCE MAP (2020): Bonner County, ID

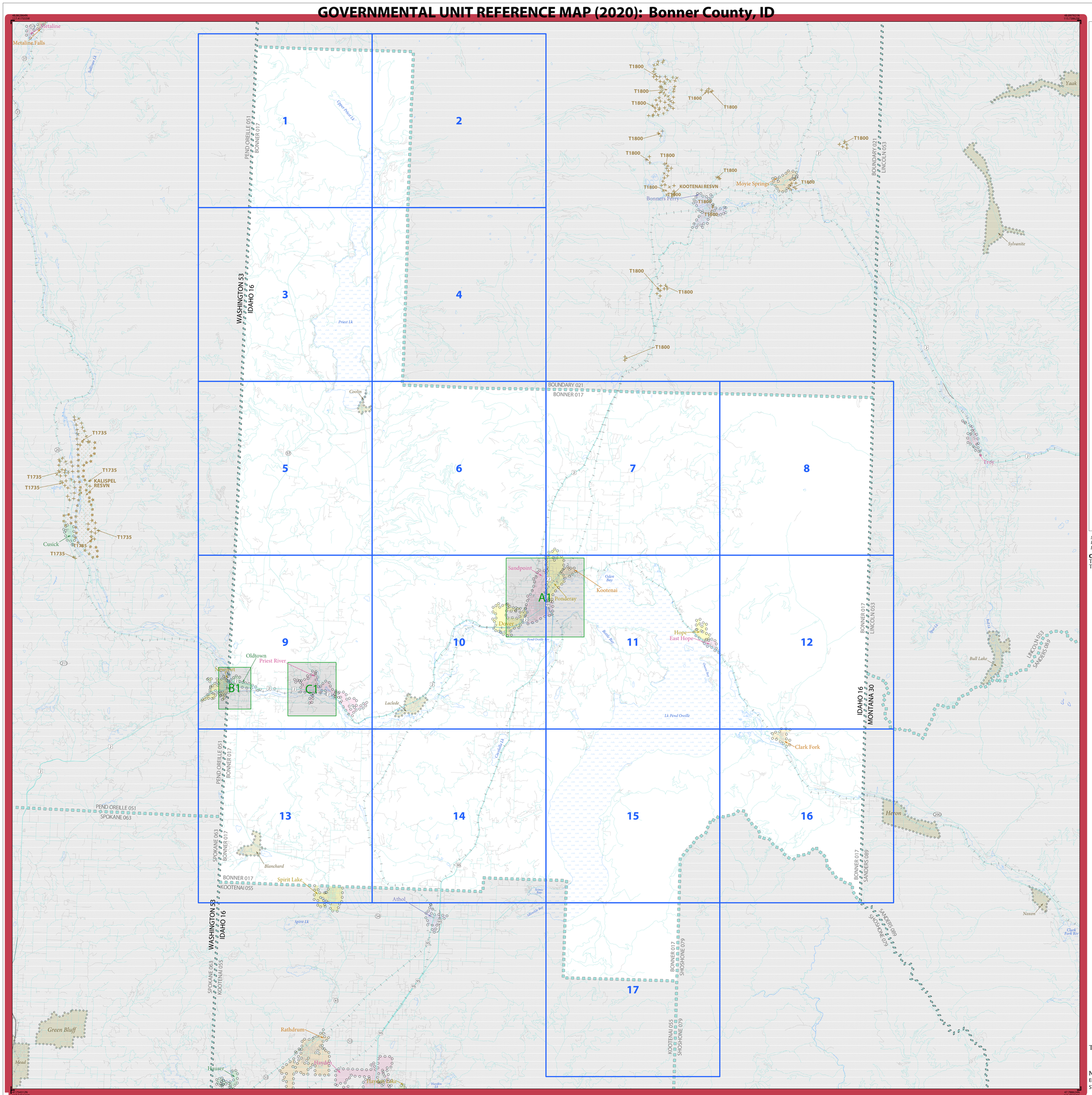


## LEGEND

| SYMBOL DESCRIPTION | SYMBOL | LABEL STYLE |
|---|---|---|
| Federal American Indian Reservation | | L'ANSE RESERVATION (TA 1880) |
| Off-Reservation Trust Land | | T1880 |
| American Indian Tribal Subdivision | | SHONTO (620) |
| Alaska Native Regional Corporation (ANRC) | | *NANA ANRC 52120* |
| State (or statistically equivalent entity) | | NEW YORK 36 |
| County (or statistically equivalent entity) | | ERIE 029 |
| Minor Civil Division (MCD)[1] | | Lee town 41460 |
| Census County Division (CCD)[2] | | *Jemez CCD 91650* |
| Consolidated City | | MILFORD 47500 |
| Incorporated Place[3] | | Davis 18100 |
| Census Designated Place (CDP)[2] | | *Cochiti 16560* |

| DESCRIPTION | SYMBOL |
|---|---|
| Interstate | 1 |
| U.S. Highway | 2 |
| State Highway | 4 |
| Other Road | Marsh Ln |
| Cul-de-sac | |
| Circle | |
| Geographic Offset or Corridor | |
| 4WD Trail, Stairway, Alley, Walkway, or Ferry | |
| Railroad | Southern RR |
| Pipeline or Power Line | |
| Ridge or Fence | |
| Property Line or Nonvisible Boundary | |
| Perennial Stream | *Tumbling Cr* |
| Intermittent Stream | *Piney Cr* |
| Mountain Peak or Hill | *Mt. Baker* |

| DESCRIPTION | SYMBOL |
|---|---|
| Water Body | *Pleasant Lake* |
| Swamp or Marsh | *Okefenokee Swamp* |
| Glacier | *Bering Glacier* |
| Airport, Airfield, or Helicopter Landing Pad | Dönärd Airport |
| College or University | Coll/Univ |
| Military | Fort Belvoir |
| Prison or Juvenile Detention Center | PJDC |
| Cemetery | Powell Cmtry |
| Golf Course | Pinehurst GlfCrs |
| National Park or Forest | Yosemite NP |
| Other Park | St Francis Park |
| Outside Subject Area | |
| Inset Area | A1 |

Where state, county, and/or MCD/CCD boundaries coincide, the map shows the boundary symbol for only the highest-ranking of these boundaries. Where American Indian reservation and American Indian tribal subdivision boundaries coincide, the map shows only the American Indian reservation boundaries.

Entity names are followed by either their FIPS code or census code; parentheses indicate a census code.

1 "MCD" indicates a false MCD. These are for Census Bureau use only.

2 The CCD and CDP boundaries represent statistical entities only and are not updated through the BAS.

3 Incorporated place name color corresponds to the incorporated place fill color.

Due to space limitations, some road names, along with other feature and geography names on the map, may not be shown.

The Census Bureau stores primary and alternate road names, but only primary road names are used to label the roads on these maps.

*Note: This index map sheet provides the map sheet configuration in relation to the subject entity. Due to scale limitations, map content may be simplified. Refer to parent and/or inset map sheets for detailed map content.*

**OFF-RESERVATION TRUST LAND NAMES**

T1735 Kalispel
T1800 Kootenai

Total Sheets: 21 (Index 1; Parent 17; Inset 3)

NAME: Bonner County (017)
ENTITY TYPE: County or statistically equivalent entity
ST: Idaho (16)

INDEX OR PARENT SHEET #: 000
INSET SHEET #: 000000

2020 COUNTY REF MAP (INDEX)

5340216017000000000000

All legal boundaries and names are as reported through the 2020 Boundary and Annexation Survey (BAS) and Boundary Validation Program (BVP). The boundaries shown on this map are for Census Bureau statistical data collection and tabulation purposes only; their depiction and designation for statistical purposes does not constitute a determination of jurisdictional authority or rights of ownership or entitlement.

Data Source: U.S. Census Bureau's MAF/TIGER database (TAB20), November 2020
Created by Geography Division: December 08, 2020

U.S. DEPARTMENT OF COMMERCE U.S. Census Bureau

Projection: Albers Equal Area Conic
Datum: NAD 83
Spheroid: GRS 80
1st Standard Parallel: 43 09 49
2nd Standard Parallel: 47 50 01
Central Meridian: -114 02 19
Latitude of Projection's Origin: 41 59 45
False Easting: 0
False Northing: 0

0 5 10 15 20 25 Kilometers
0 3 6 9 12 15 Miles
The plotted map scale is 1:168,878

N W E S

**Boundary and Annexation Survey (BAS) ID: 21601700000**
**BAS Submission Deadline: March 1, 2021**

**PDF versions of the BAS maps are available at:**
**www.census.gov/programs-surveys/bas/geographies.html**

For more information, or to request additional maps, please email geo.bas@census.gov, call 1-800-972-5651, or visit www.census.gov/programs-surveys/bas.html.

United States Census Bureau

# GOVERNMENTAL UNIT REFERENCE MAP (2020): Bonner County, ID

## LEGEND

| SYMBOL DESCRIPTION | SYMBOL | LABEL STYLE |
|---|---|---|
| Federal American Indian Reservation | | L'ANSE RESERVATION (TA 1880) |
| Off-Reservation Trust Land | | T1880 |
| American Indian Tribal Subdivision | | SHONTO (620) |
| Alaska Native Regional Corporation (ANRC) | | NANA ANRC 52120 |
| State (or statistically equivalent entity) | | NEW YORK 36 |
| County (or statistically equivalent entity) | | ERIE 029 |
| Minor Civil Division (MCD)[1] | | Lee town 41460 |
| Census County Division (CCD)[2] | | Jemez CCD 91650 |
| Consolidated City | | MILFORD 47500 |
| Incorporated Place[3] | | Davis 18100 |
| Census Designated Place (CDP)[2] | | Cochiti 16560 |

| DESCRIPTION | SYMBOL | DESCRIPTION | SYMBOL |
|---|---|---|---|
| Interstate | I | Water Body | Pleasant Lake |
| U.S. Highway | 2 | Swamp or Marsh | Okefenokee Swamp |
| State Highway | 4 | Glacier | Bering Glacier |
| Other Road | Marsh Ln | Airport, Airfield, or Helicopter Landing Pad | Dönärd Airfield |
| Cul-de-sac | | College or University | Coll/Univ |
| Circle | | Military | Fort Belvoir |
| Geographic Offset or Corridor | | Prison or Juvenile Detention Center | P/JDC |
| 4WD Trail, Stairway, Alley, Walkway, or Ferry | | Cemetery | Powell Cmtry |
| Railroad | Southern RR | Golf Course | Pinehurst GlfCrs |
| Pipeline or Power Line | | National Park or Forest | Yosemite NP |
| Ridge or Fence | | Other Park | St Francis Park |
| Property Line or Nonvisible Boundary | | Outside Subject Area | |
| Perennial Stream | Tumbling Cr | Inset Area | A1 |
| Intermittent Stream | Piney Cr | | |
| Mountain Peak or Hill | Mt. Baker | | |

Where state, county, and/or MCD/CCD boundaries coincide, the map shows the boundary symbol for only the highest-ranking of these boundaries. Where American Indian reservation and American Indian tribal subdivision boundaries coincide, the map shows only the American Indian reservation boundaries.

Entity names are followed by either their FIPS code or census code; parentheses indicate a census code.

1 'MCD" indicates a false MCD. These are for Census Bureau use only.

2 The CCD and CDP boundaries represent statistical entities only and are not updated through the BAS.

3 Incorporated place name color corresponds to the incorporated place fill color.

Due to space limitations, some road names, along with other feature and geography names on the map, may not be shown.

The Census Bureau stores primary and alternate road names, but only primary road names are used to label the roads on these maps.

Key to Adjacent Sheets

| | | |
|---|---|---|
| | | |
| | 1 | 2 |
| | 3 | 4 |

Sheet Location within Entity

Sheet 1 of 17 PARENT sheets
Total Sheets: 21 (Index 1; Parent 17; Inset 3)

NAME: Bonner County (017)
ENTITY TYPE: County or statistically equivalent entity
ST: Idaho (16)

INDEX OR PARENT SHEET #: 001
INSET SHEET #: 000000

2020 COUNTY REF MAP (PARENT)

5340216017000000001000000

All legal boundaries and names are as reported through the 2020 Boundary and Annexation Survey (BAS) and Boundary Validation Program (BVP). The boundaries shown on this map are for Census Bureau statistical data collection and tabulation purposes only; their depiction and designation for statistical purposes does not constitute a determination of jurisdictional authority or rights of ownership or entitlement.

Data Source: U.S. Census Bureau's MAF/TIGER database (TAB20), November 2020
Created by Geography Division: December 08, 2020

U.S. DEPARTMENT OF COMMERCE U.S. Census Bureau

Projection: Albers Equal Area Conic
Datum: NAD 83
Spheroid: GRS 80
1st Standard Parallel: 43 09 49
2nd Standard Parallel: 47 50 01
Central Meridian: -114 02 19
Latitude of Projection's Origin: 41 59 45
False Easting: 0
False Northing: 0

0 0.8 1.6 2.4 3.2 4 Kilometers
0 0.5 1 1.5 2 2.5 Miles
The plotted map scale is 1:27,500

N W E S

**Boundary and Annexation Survey (BAS) ID: 21601700000**
**BAS Submission Deadline: March 1, 2021**

**PDF versions of the BAS maps are available at:**
**www.census.gov/programs-surveys/bas/geographies.html**

For more information, or to request additional maps, please email geo.bas@census.gov, call 1-800-972-5651, or visit www.census.gov/programs-surveys/bas.html.

United States Census Bureau

# GOVERNMENTAL UNIT REFERENCE MAP (2020): Bonner County, ID




## LEGEND

| SYMBOL DESCRIPTION | SYMBOL | LABEL STYLE |
|---|---|---|
| Federal American Indian Reservation | | L'ANSE RESERVATION (TA 1880) |
| Off-Reservation Trust Land | | T1880 |
| American Indian Tribal Subdivision | | SHONTO (620) |
| Alaska Native Regional Corporation (ANRC) | | *NANA ANRC 52120* |
| State (or statistically equivalent entity) | | NEW YORK 36 |
| County (or statistically equivalent entity) | | ERIE 029 |
| Minor Civil Division (MCD)[1] | | Lee town 41460 |
| Census County Division (CCD)[2] | | *Jemez CCD 91650* |
| Consolidated City | | MILFORD 47500 |
| Incorporated Place[3] | | Davis 18100 |
| Census Designated Place (CDP)[2] | | *Cochiti 16560* |

| DESCRIPTION | SYMBOL | DESCRIPTION | SYMBOL |
|---|---|---|---|
| Interstate | 5 | Water Body | *Pleasant Lake* |
| U.S. Highway | 2 | Swamp or Marsh | *Okefenokee Swamp* |
| State Highway | 4 | Glacier | *Bering Glacier* |
| Other Road | Marsh Ln | Airport, Airfield, or Helicopter Landing Pad | Dönärd Airfield |
| Cul-de-sac | | College or University | Coll/Univ |
| Circle | | Military | Fort Belvoir |
| Geographic Offset or Corridor | | Prison or Juvenile Detention Center | PJDC |
| 4WD Trail, Stairway, Alley, Walkway, or Ferry | | Cemetery | Powell Cmtry |
| Railroad | Southern RR | Golf Course | Pinehurst GlfCrs |
| Pipeline or Power Line | | National Park or Forest | Yosemite NP |
| Ridge or Fence | | Other Park | St Francis Park |
| Property Line or Nonvisible Boundary | | Outside Subject Area | |
| Perennial Stream | *Tumbling Cr* | Inset Area | A1 |
| Intermittent Stream | *Piney Cr* | | |
| Mountain Peak or Hill | *Mt. Baker* | | |

Where state, county, and/or MCD/CCD boundaries coincide, the map shows the boundary symbol for only the highest-ranking of these boundaries. Where American Indian reservation and American Indian tribal subdivision boundaries coincide, the map shows only the American Indian reservation boundaries.

Entity names are followed by either their FIPS code or census code; parentheses indicate a census code.

1 'MCD*' indicates a false MCD. These are for Census Bureau use only.

2 The CCD and CDP boundaries represent statistical entities only and are not updated through the BAS.

3 Incorporated place name color corresponds to the incorporated place fill color.

Due to space limitations, some road names, along with other feature and geography names on the map, may not be shown.

The Census Bureau stores primary and alternate road names, but only primary road names are used to label the roads on these maps.

Key to Adjacent Sheets

| | | |
|---|---|---|
| | | |
| 1 | 2 | |
| 3 | 4 | |

Sheet Location within Entity

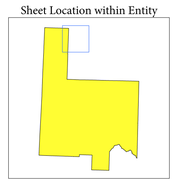

Sheet 2 of 17 PARENT sheets
Total Sheets: 21 (Index 1; Parent 17; Inset 3)

NAME: Bonner County (017)
ENTITY TYPE: County or statistically equivalent entity
ST: Idaho (16)

INDEX OR PARENT SHEET #: 002
INSET SHEET #: 000000

2020 COUNTY REF MAP (PARENT)

5340216017000000002000000

All legal boundaries and names are as reported through the 2020 Boundary and Annexation Survey (BAS) and Boundary Validation Program (BVP). The boundaries shown on this map are for Census Bureau statistical data collection and tabulation purposes only; their depiction and designation for statistical purposes does not constitute a determination of jurisdictional authority or rights of ownership or entitlement.

Data Source: U.S. Census Bureau's MAF/TIGER database (TAB20), November 2020
Created by Geography Division: December 08, 2020

U.S. DEPARTMENT OF COMMERCE U.S. Census Bureau

Projection: Albers Equal Area Conic
Datum: NAD 83
Spheroid: GRS 80
1st Standard Parallel: 43 09 49
2nd Standard Parallel: 47 50 01
Central Meridian: -114 02 19
Latitude of Projection's Origin: 41 59 45
False Easting: 0
False Northing: 0

0 0.8 1.6 2.4 3.2 4 Kilometers
0 0.5 1 1.5 2 2.5 Miles
The plotted map scale is 1:27,500

N W E S

**Boundary and Annexation Survey (BAS) ID: 21601700000**
**BAS Submission Deadline: March 1, 2021**

**PDF versions of the BAS maps are available at:**
**www.census.gov/programs-surveys/bas/geographies.html**

For more information, or to request additional maps, please email geo.bas@census.gov, call 1-800-972-5651, or visit www.census.gov/programs-surveys/bas.html.

United States Census Bureau

# GOVERNMENTAL UNIT REFERENCE MAP (2020): Bonner County, ID

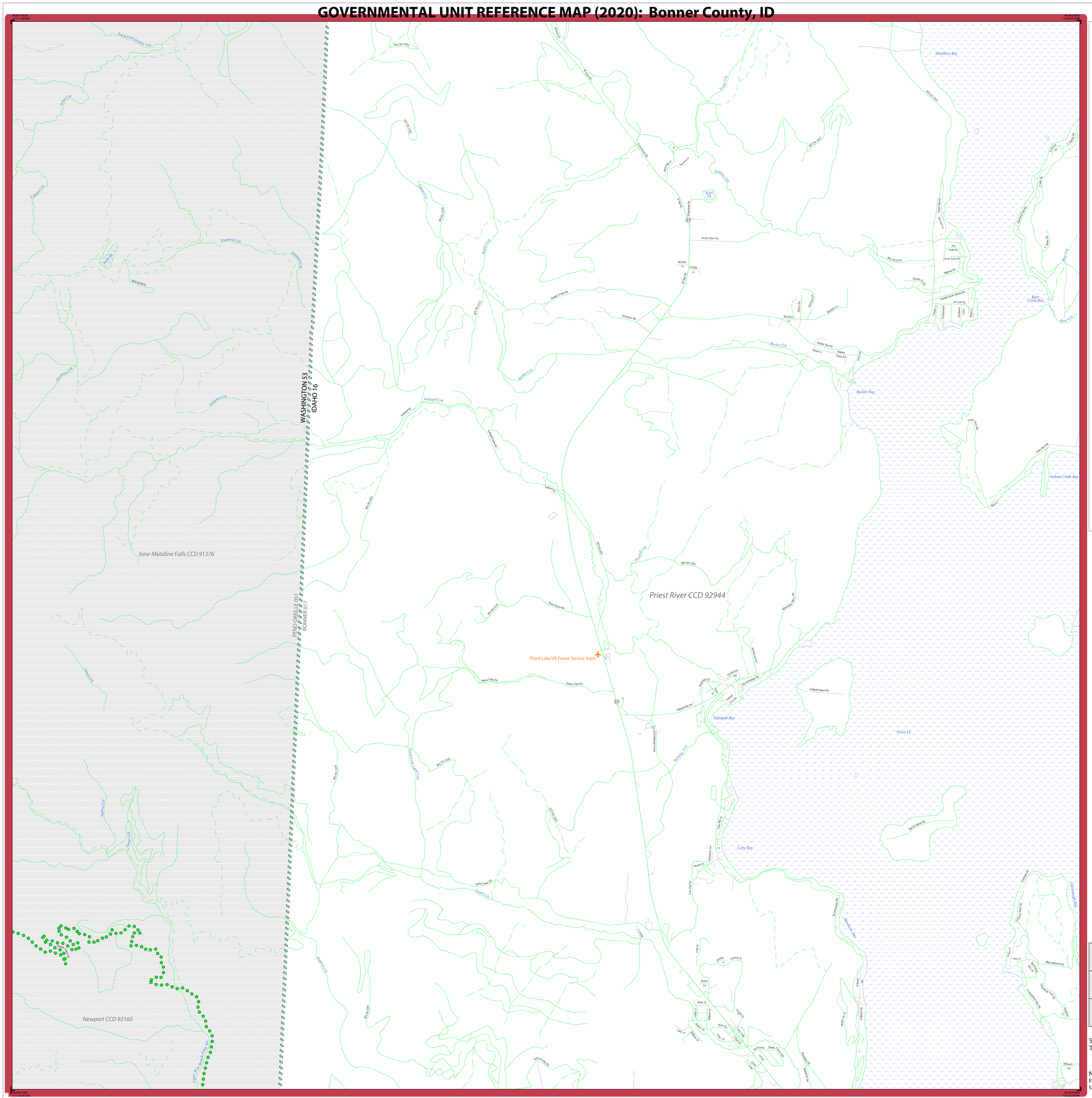


## LEGEND

| SYMBOL DESCRIPTION | SYMBOL | LABEL STYLE |
|---|---|---|
| Federal American Indian Reservation | | L'ANSE RESERVATION (TA 1880) |
| Off-Reservation Trust Land | | T1880 |
| American Indian Tribal Subdivision | | SHONTO (620) |
| Alaska Native Regional Corporation (ANRC) | | NANA ANRC 52120 |
| State (or statistically equivalent entity) | | NEW YORK 36 |
| County (or statistically equivalent entity) | | ERIE 029 |
| Minor Civil Division (MCD)[1] | | Lee town 41460 |
| Census County Division (CCD)[2] | | Jemez CCD 91650 |
| Consolidated City | | MILFORD 47500 |
| Incorporated Place[3] | | Davis 18100 |
| Census Designated Place (CDP)[2] | | Cochiti 16560 |

| DESCRIPTION | SYMBOL | DESCRIPTION | SYMBOL |
|---|---|---|---|
| Interstate | 5 | Water Body | Pleasant Lake |
| U.S. Highway | 2 | Swamp or Marsh | Okefenokee Swamp |
| State Highway | 4 | Glacier | Bering Glacier |
| Other Road | Marsh Ln | Airport, Airfield, or Helicopter Landing Pad | Dönärd Airport |
| Cul-de-sac | | College or University | Coll/Univ |
| Circle | | Military | Fort Belvoir |
| Geographic Offset or Corridor | | Prison or Juvenile Detention Center | PJDC |
| 4WD Trail, Stairway, Alley, Walkway, or Ferry | | Cemetery | Powell Cmtry |
| Railroad | Southern RR | Golf Course | Pinehurst GlfCrs |
| Pipeline or Power Line | | National Park or Forest | Yosemite NP |
| Ridge or Fence | | Other Park | St Francis Park |
| Property Line or Nonvisible Boundary | | Outside Subject Area | |
| Perennial Stream | Tumbling Cr | Inset Area | A1 |
| Intermittent Stream | Piney Cr | | |
| Mountain Peak or Hill | Mt. Baker | | |

Where state, county, and/or MCD/CCD boundaries coincide, the map shows the boundary symbol for only the highest-ranking of these boundaries. Where American Indian reservation and American Indian tribal subdivision boundaries coincide, the map shows only the American Indian reservation boundaries.

Entity names are followed by either their FIPS code or census code; parentheses indicate a census code.

1 'MCD*' indicates a false MCD. These are for Census Bureau use only.

2 The CCD and CDP boundaries represent statistical entities only and are not updated through the BAS.

3 Incorporated place name color corresponds to the incorporated place fill color.

Due to space limitations, some road names, along with other feature and geography names on the map, may not be shown.

The Census Bureau stores primary and alternate road names, but only primary road names are used to label the roads on these maps.

Key to Adjacent Sheets

| | | |
|---|---|---|
| | 1 | 2 |
| | 3 | 4 |
| | 5 | 6 |

Sheet Location within Entity

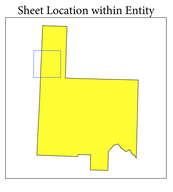

Sheet 3 of 17 PARENT sheets
Total Sheets: 21 (Index 1; Parent 17; Inset 3)

NAME: Bonner County (017)
ENTITY TYPE: County or statistically equivalent entity
ST: Idaho (16)

INDEX OR PARENT SHEET #: 003
INSET SHEET #: 000000

2020 COUNTY REF MAP (PARENT)

5340216017000000003000000

All legal boundaries and names are as reported through the 2020 Boundary and Annexation Survey (BAS) and Boundary Validation Program (BVP). The boundaries shown on this map are for Census Bureau statistical data collection and tabulation purposes only; their depiction and designation for statistical purposes does not constitute a determination of jurisdictional authority or rights of ownership or entitlement.

Data Source: U.S. Census Bureau's MAF/TIGER database (TAB20), November 2020
Created by Geography Division: December 08, 2020

U.S. DEPARTMENT OF COMMERCE U.S. Census Bureau

Projection: Albers Equal Area Conic
Datum: NAD 83
Spheroid: GRS 80
1st Standard Parallel: 43 09 49
2nd Standard Parallel: 47 50 01
Central Meridian: -114 02 19
Latitude of Projection's Origin: 41 59 45
False Easting: 0
False Northing: 0

0 0.8 1.6 2.4 3.2 4 Kilometers
0 0.5 1 1.5 2 2.5 Miles
The plotted map scale is 1:27,500

N W E S

**Boundary and Annexation Survey (BAS) ID: 21601700000**
**BAS Submission Deadline: March 1, 2021**

**PDF versions of the BAS maps are available at:**
**www.census.gov/programs-surveys/bas/geographies.html**

For more information, or to request additional maps, please email geo.bas@census.gov, call 1-800-972-5651, or visit www.census.gov/programs-surveys/bas.html.

United States Census Bureau

# GOVERNMENTAL UNIT REFERENCE MAP (2020): Bonner County, ID




## LEGEND

| SYMBOL DESCRIPTION | SYMBOL | LABEL STYLE |
|---|---|---|
| Federal American Indian Reservation | | L'ANSE RESERVATION (TA 1880) |
| Off-Reservation Trust Land | | T1880 |
| American Indian Tribal Subdivision | | SHONTO (620) |
| Alaska Native Regional Corporation (ANRC) | | *NANA ANRC 52120* |
| State (or statistically equivalent entity) | | NEW YORK 36 |
| County (or statistically equivalent entity) | | ERIE 029 |
| Minor Civil Division (MCD)[1] | | Lee town 41460 |
| Census County Division (CCD)[2] | | *Jemez CCD 91650* |
| Consolidated City | | MILFORD 47500 |
| Incorporated Place[3] | | Davis 18100 |
| Census Designated Place (CDP)[2] | | *Cochiti 16560* |

| DESCRIPTION | SYMBOL | DESCRIPTION | SYMBOL |
|---|---|---|---|
| Interstate | 5 | Water Body | Pleasant Lake |
| U.S. Highway | 2 | Swamp or Marsh | Okefenokee Swamp |
| State Highway | 4 | Glacier | Bering Glacier |
| Other Road | Marsh Ln | Airport, Airfield, or Helicopter Landing Pad | Dönärd Airfield |
| Cul-de-sac | | College or University | Coll/Univ |
| Circle | | Military | Fort Belvoir |
| Geographic Offset or Corridor | | Prison or Juvenile Detention Center | P/JDC |
| 4WD Trail, Stairway, Alley, Walkway, or Ferry | | Cemetery | Powell Cmtry |
| Railroad | Southern RR | Golf Course | Pinehurst GlfCrs |
| Pipeline or Power Line | | National Park or Forest | Yosemite NP |
| Ridge or Fence | | Other Park | St Francis Park |
| Property Line or Nonvisible Boundary | | Outside Subject Area | |
| Perennial Stream | Tumbling Cr | Inset Area | A1 |
| Intermittent Stream | Piney Cr | | |
| Mountain Peak or Hill | Mt. Baker | | |

Where state, county, and/or MCD/CCD boundaries coincide, the map shows the boundary symbol for only the highest-ranking of these boundaries. Where American Indian reservation and American Indian tribal subdivision boundaries coincide, the map shows only the American Indian reservation boundaries.

Entity names are followed by either their FIPS code or census code; parentheses indicate a census code.

1 "MCD" indicates a false MCD. These are for Census Bureau use only.

2 The CCD and CDP boundaries represent statistical entities only and are not updated through the BAS.

3 Incorporated place name color corresponds to the incorporated place fill color.

Due to space limitations, some road names, along with other feature and geography names on the map, may not be shown.

The Census Bureau stores primary and alternate road names, but only primary road names are used to label the roads on these maps.

Key to Adjacent Sheets

| | | |
|---|---|---|
| 1 | 2 | |
| 3 | 4 | |
| 5 | 6 | 7 |

Sheet Location within Entity

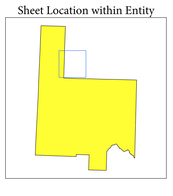

Sheet 4 of 17 PARENT sheets
Total Sheets: 21 (Index 1; Parent 17; Inset 3)

NAME: Bonner County (017)
ENTITY TYPE: County or statistically equivalent entity
ST: Idaho (16)

INDEX OR PARENT SHEET #: 004
INSET SHEET #: 000000

2020 COUNTY REF MAP (PARENT)

5340216017000000004000000

All legal boundaries and names are as reported through the 2020 Boundary and Annexation Survey (BAS) and Boundary Validation Program (BVP). The boundaries shown on this map are for Census Bureau statistical data collection and tabulation purposes only; their depiction and designation for statistical purposes does not constitute a determination of jurisdictional authority or rights of ownership or entitlement.

Data Source: U.S. Census Bureau's MAF/TIGER database (TAB20), November 2020
Created by Geography Division: December 08, 2020

U.S. DEPARTMENT OF COMMERCE U.S. Census Bureau

Projection: Albers Equal Area Conic
Datum: NAD 83
Spheroid: GRS 80
1st Standard Parallel: 43 09 49
2nd Standard Parallel: 47 50 01
Central Meridian: -114 02 19
Latitude of Projection's Origin: 41 59 45
False Easting: 0
False Northing: 0

0 0.8 1.6 2.4 3.2 4 Kilometers
0 0.5 1 1.5 2 2.5 Miles
The plotted map scale is 1:27,500

N W E S

**Boundary and Annexation Survey (BAS) ID: 21601700000**
**BAS Submission Deadline: March 1, 2021**

**PDF versions of the BAS maps are available at:**
**www.census.gov/programs-surveys/bas/geographies.html**

For more information, or to request additional maps, please email geo.bas@census.gov, call 1-800-972-5651, or visit www.census.gov/programs-surveys/bas.html.

# GOVERNMENTAL UNIT REFERENCE MAP (2020): Bonner County, ID

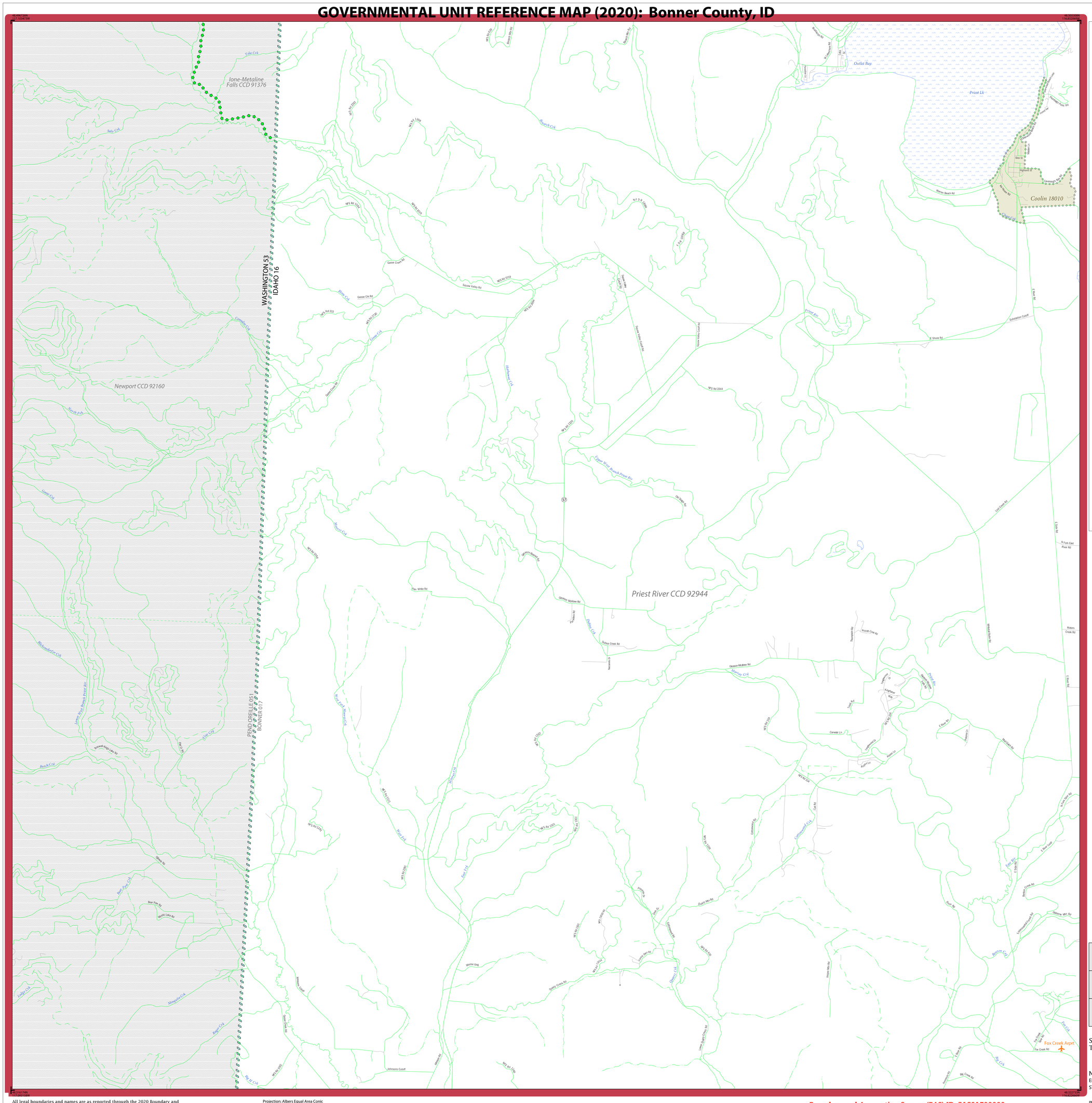


## LEGEND

| SYMBOL DESCRIPTION | SYMBOL | LABEL STYLE |
|---|---|---|
| Federal American Indian Reservation | | L'ANSE RESERVATION (TA 1880) |
| Off-Reservation Trust Land | | T1880 |
| American Indian Tribal Subdivision | | SHONTO (620) |
| Alaska Native Regional Corporation (ANRC) | | NANA ANRC 52120 |
| State (or statistically equivalent entity) | | NEW YORK 36 |
| County (or statistically equivalent entity) | | ERIE 029 |
| Minor Civil Division (MCD)[1] | | Lee town 41460 |
| Census County Division (CCD)[2] | | Jemez CCD 91650 |
| Consolidated City | | MILFORD 47500 |
| Incorporated Place[3] | | Davis 18100 |
| Census Designated Place (CDP)[2] | | Cochiti 16560 |

| DESCRIPTION | SYMBOL | DESCRIPTION | SYMBOL |
|---|---|---|---|
| Interstate | 5 | Water Body | Pleasant Lake |
| U.S. Highway | 2 | Swamp or Marsh | Okefenokee Swamp |
| State Highway | 4 | Glacier | Bering Glacier |
| Other Road | Marsh Ln | Airport, Airfield, or Helicopter Landing Pad | Dönärd Airfield |
| Cul-de-sac | | College or University | Coll/Univ |
| Circle | | Military | Fort Belvoir |
| Geographic Offset or Corridor | | Prison or Juvenile Detention Center | PJDC |
| 4WD Trail, Stairway, Alley, Walkway, or Ferry | | Cemetery | Powell Cmtry |
| Railroad | Southern RR | Golf Course | Pinehurst GlfCrs |
| Pipeline or Power Line | | National Park or Forest | Yosemite NP |
| Ridge or Fence | | Other Park | St Francis Park |
| Property Line or Nonvisible Boundary | | Outside Subject Area | |
| Perennial Stream | Tumbling Cr | Inset Area | A1 |
| Intermittent Stream | Piney Cr | | |
| Mountain Peak or Hill | Mt. Baker | | |

Where state, county, and/or MCD/CCD boundaries coincide, the map shows the boundary symbol for only the highest-ranking of these boundaries. Where American Indian reservation and American Indian tribal subdivision boundaries coincide, the map shows only the American Indian reservation boundaries.

Entity names are followed by either their FIPS code or census code; parentheses indicate a census code.

1 'MCD*' indicates a false MCD. These are for Census Bureau use only.

2 The CCD and CDP boundaries represent statistical entities only and are not updated through the BAS.

3 Incorporated place name color corresponds to the incorporated place fill color.

Due to space limitations, some road names, along with other feature and geography names on the map, may not be shown.

The Census Bureau stores primary and alternate road names, but only primary road names are used to label the roads on these maps.

Key to Adjacent Sheets

| | | |
|---|---|---|
| | 3 | 4 |
| | 5 | 6 |
| | 9 | 10 |

Sheet Location within Entity

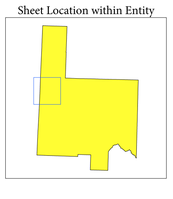

Sheet 5 of 17 PARENT sheets
Total Sheets: 21 (Index 1; Parent 17; Inset 3)

NAME: Bonner County (017)
ENTITY TYPE: County or statistically equivalent entity
ST: Idaho (16)

INDEX OR PARENT SHEET #: 005
INSET SHEET #: 000000

2020 COUNTY REF MAP (PARENT)

5340216017000000005000000

All legal boundaries and names are as reported through the 2020 Boundary and Annexation Survey (BAS) and Boundary Validation Program (BVP). The boundaries shown on this map are for Census Bureau statistical data collection and tabulation purposes only; their depiction and designation for statistical purposes does not constitute a determination of jurisdictional authority or rights of ownership or entitlement.

Data Source: U.S. Census Bureau's MAF/TIGER database (TAB20), November 2020
Created by: Geography Division: December 08, 2020

U.S. DEPARTMENT OF COMMERCE U.S. Census Bureau

Projection: Albers Equal Area Conic
Datum: NAD 83
Spheroid: GRS 80
1st Standard Parallel: 43 09 49
2nd Standard Parallel: 47 50 01
Central Meridian: -114 02 19
Latitude of Projection's Origin: 41 59 45
False Easting: 0
False Northing: 0

0 0.8 1.6 2.4 3.2 4 Kilometers
0 0.5 1 1.5 2 2.5 Miles
The plotted map scale is 1:27,500

N W E S

**Boundary and Annexation Survey (BAS) ID: 21601700000**
**BAS Submission Deadline: March 1, 2021**

**PDF versions of the BAS maps are available at: www.census.gov/programs-surveys/bas/geographies.html**

For more information, or to request additional maps, please email geo.bas@census.gov, call 1-800-972-5651, or visit www.census.gov/programs-surveys/bas.html.

# GOVERNMENTAL UNIT REFERENCE MAP (2020): Bonner County, ID

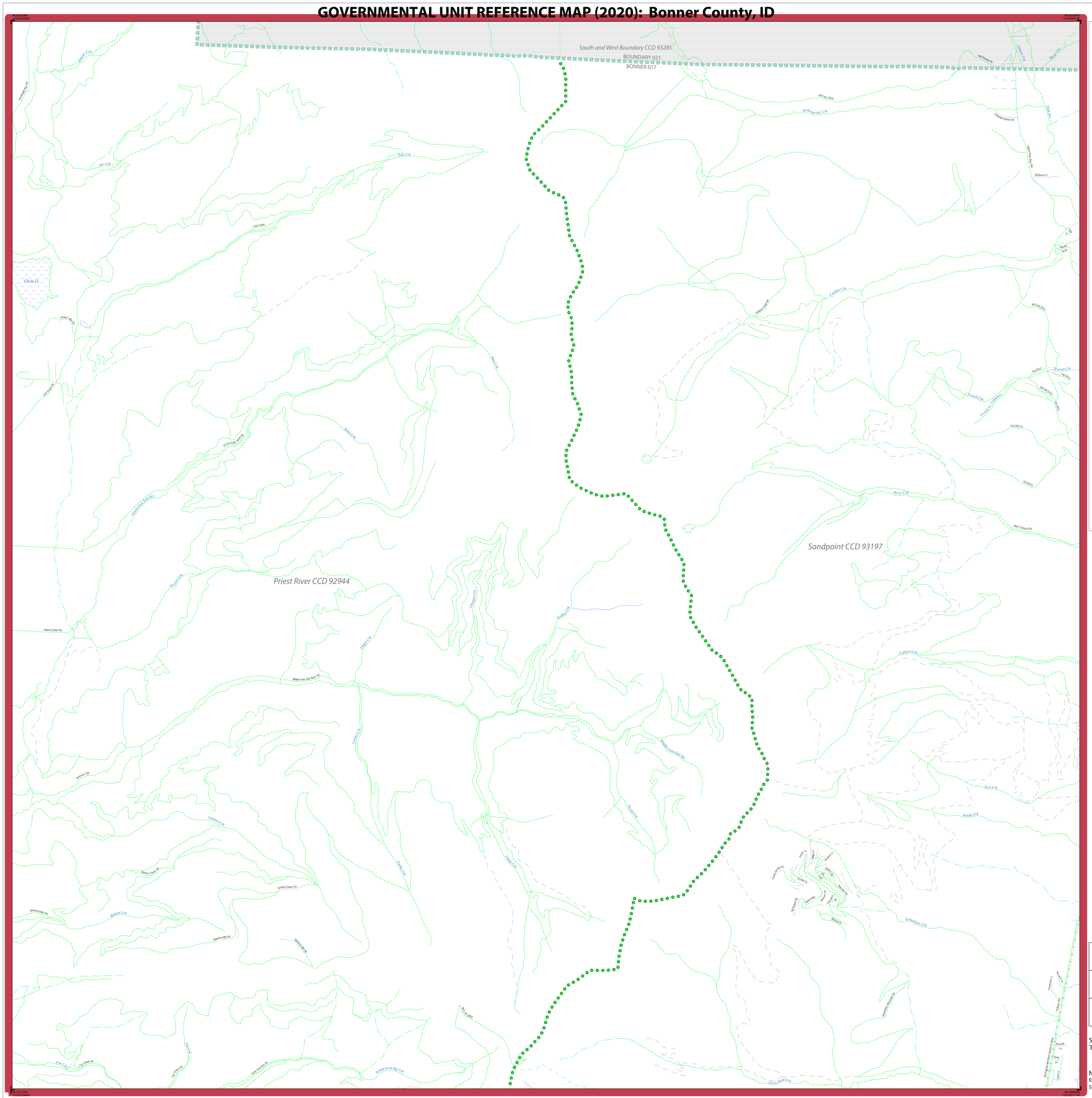


## LEGEND

| SYMBOL DESCRIPTION | SYMBOL | LABEL STYLE |
|---|---|---|
| Federal American Indian Reservation | | L'ANSE RESERVATION (TA 1880) |
| Off-Reservation Trust Land | | T1880 |
| American Indian Tribal Subdivision | | SHONTO (620) |
| Alaska Native Regional Corporation (ANRC) | | NANA ANRC 52120 |
| State (or statistically equivalent entity) | | NEW YORK 36 |
| County (or statistically equivalent entity) | | ERIE 029 |
| Minor Civil Division (MCD)[1] | | Lee town 41460 |
| Census County Division (CCD)[2] | | Jemez CCD 91650 |
| Consolidated City | | MILFORD 47500 |
| Incorporated Place[3] | | Davis 18100 |
| Census Designated Place (CDP)[2] | | Cochiti 16560 |

| DESCRIPTION | SYMBOL | DESCRIPTION | SYMBOL |
|---|---|---|---|
| Interstate | 5 | Water Body | Pleasant Lake |
| U.S. Highway | 2 | Swamp or Marsh | Okefenokee Swamp |
| State Highway | 4 | Glacier | Bering Glacier |
| Other Road | Marsh Ln | Airport, Airfield, or Helicopter Landing Pad | Dónald Airfield |
| Cul-de-sac | | College or University | Coll/Univ |
| Circle | | Military | Fort Belvoir |
| Geographic Offset or Corridor | | Prison or Juvenile Detention Center | P/JDC |
| 4WD Trail, Stairway, Alley, Walkway, or Ferry | | Cemetery | Powell Cmtry |
| Railroad | Southern RR | Golf Course | Pinehurst GlfCrs |
| Pipeline or Power Line | | National Park or Forest | Yosemite NP |
| Ridge or Fence | | Other Park | St Francis Park |
| Property Line or Nonvisible Boundary | | Outside Subject Area | |
| Perennial Stream | Tumbling Cr | Inset Area | A1 |
| Intermittent Stream | Piney Cr | | |
| Mountain Peak or Hill | Mt. Baker | | |

Where state, county, and/or MCD/CCD boundaries coincide, the map shows the boundary symbol for only the highest-ranking of these boundaries. Where American Indian reservation and American Indian tribal subdivision boundaries coincide, the map shows only the American Indian reservation boundaries.

Entity names are followed by either their FIPS code or census code; parentheses indicate a census code.

1 'MCD*' indicates a false MCD. These are for Census Bureau use only.

2 The CCD and CDP boundaries represent statistical entities only and are not updated through the BAS.

3 Incorporated place name color corresponds to the incorporated place fill color.

Due to space limitations, some road names, along with other feature and geography names on the map, may not be shown.

The Census Bureau stores primary and alternate road names, but only primary road names are used to label the roads on these maps.

Key to Adjacent Sheets

| | | |
|---|---|---|
| 3 | 4 | |
| 5 | 6 | 7 |
| 9 | 10 | 11 |

Sheet Location within Entity

Sheet 6 of 17 PARENT sheets
Total Sheets: 21 (Index 1; Parent 17; Inset 3)

NAME: Bonner County (017)
ENTITY TYPE: County or statistically equivalent entity
ST: Idaho (16)

INDEX OR PARENT SHEET #: 006
INSET SHEET #: 000000

2020 COUNTY REF MAP (PARENT)

5340216017000000006000000

All legal boundaries and names are as reported through the 2020 Boundary and Annexation Survey (BAS) and Boundary Validation Program (BVP). The boundaries shown on this map are for Census Bureau statistical data collection and tabulation purposes only; their depiction and designation for statistical purposes does not constitute a determination of jurisdictional authority or rights of ownership or entitlement.

Data Source: U.S. Census Bureau's MAF/TIGER database (TAB20), November 2020
Created by Geography Division: December 08, 2020

U.S. DEPARTMENT OF COMMERCE U.S. Census Bureau

Projection: Albers Equal Area Conic
Datum: NAD 83
Spheroid: GRS 80
1st Standard Parallel: 43 09 49
2nd Standard Parallel: 47 50 01
Central Meridian: -114 02 19
Latitude of Projection's Origin: 41 59 45
False Easting: 0
False Northing: 0

0 0.8 1.6 2.4 3.2 4 Kilometers
0 0.5 1 1.5 2 2.5 Miles
The plotted map scale is 1:27,500

N W E S

**Boundary and Annexation Survey (BAS) ID: 21601700000**
**BAS Submission Deadline: March 1, 2021**

**PDF versions of the BAS maps are available at:**
**www.census.gov/programs-surveys/bas/geographies.html**

For more information, or to request additional maps, please email geo.bas@census.gov, call 1-800-972-5651, or visit www.census.gov/programs-surveys/bas.html.

United States Census Bureau

# GOVERNMENTAL UNIT REFERENCE MAP (2020): Bonner County, ID




## LEGEND

| SYMBOL DESCRIPTION | SYMBOL | LABEL STYLE |
|---|---|---|
| Federal American Indian Reservation | | L'ANSE RESERVATION (TA 1880) |
| Off-Reservation Trust Land | | T1880 |
| American Indian Tribal Subdivision | | SHONTO (620) |
| Alaska Native Regional Corporation (ANRC) | | *NANA ANRC 52120* |
| State (or statistically equivalent entity) | | NEW YORK 36 |
| County (or statistically equivalent entity) | | ERIE 029 |
| Minor Civil Division (MCD)[1] | | Lee town 41460 |
| Census County Division (CCD)[2] | | *Jemez CCD 91650* |
| Consolidated City | | MILFORD 47500 |
| Incorporated Place[3] | | Davis 18100 |
| Census Designated Place (CDP)[2] | | *Cochiti 16560* |

| DESCRIPTION | SYMBOL | DESCRIPTION | SYMBOL |
|---|---|---|---|
| Interstate | 5 | Water Body | Pleasant Lake |
| U.S. Highway | 2 | Swamp or Marsh | Okefenokee Swamp |
| State Highway | 4 | Glacier | Bering Glacier |
| Other Road | Marsh Ln | Airport, Airfield, or Helicopter Landing Pad | Dönärd Airfield |
| Cul-de-sac | | College or University | Coll/Univ |
| Circle | | Military | Fort Belvoir |
| Geographic Offset or Corridor | | Prison or Juvenile Detention Center | P/JDC |
| 4WD Trail, Stairway, Alley, Walkway, or Ferry | | Cemetery | Powell Cmtry |
| Railroad | Southern RR | Golf Course | Pinehurst GlfCrs |
| Pipeline or Power Line | | National Park or Forest | Yosemite NP |
| Ridge or Fence | | Other Park | St Francis Park |
| Property Line or Nonvisible Boundary | | Outside Subject Area | |
| Perennial Stream | Tumbling Cr | Inset Area | A1 |
| Intermittent Stream | Piney Cr | | |
| Mountain Peak or Hill | Mt. Baker | | |

Where state, county, and/or MCD/CCD boundaries coincide, the map shows the boundary symbol for only the highest-ranking of these boundaries. Where American Indian reservation and American Indian tribal subdivision boundaries coincide, the map shows only the American Indian reservation boundaries.

Entity names are followed by either their FIPS code or census code; parentheses indicate a census code.

1 "MCD" indicates a false MCD. These are for Census Bureau use only.

2 The CCD and CDP boundaries represent statistical entities only and are not updated through the BAS.

3 Incorporated place name color corresponds to the incorporated place fill color.

Due to space limitations, some road names, along with other feature and geography names on the map, may not be shown.

The Census Bureau stores primary and alternate road names, but only primary road names are used to label the roads on these maps.

Key to Adjacent Sheets

| | | |
|---|---|---|
| 4 | | |
| 6 | 7 | 8 |
| 10 | 11 | 12 |

Sheet Location within Entity

Sheet 7 of 17 PARENT sheets
Total Sheets: 21 (Index 1; Parent 17; Inset 3)

NAME: Bonner County (017)
ENTITY TYPE: County or statistically equivalent entity
ST: Idaho (16)

INDEX OR PARENT SHEET #: 007
INSET SHEET #: 000000

2020 COUNTY REF MAP (PARENT)

5340216017000000007000000

All legal boundaries and names are as reported through the 2020 Boundary and Annexation Survey (BAS) and Boundary Validation Program (BVP). The boundaries shown on this map are for Census Bureau statistical data collection and tabulation purposes only; their depiction and designation for statistical purposes does not constitute a determination of jurisdictional authority or rights of ownership or entitlement.

Data Source: U.S. Census Bureau's MAF/TIGER database (TAB20), November 2020
Created by Geography Division: December 08, 2020

U.S. DEPARTMENT OF COMMERCE U.S. Census Bureau

Projection: Albers Equal Area Conic
Datum: NAD 83
Spheroid: GRS 80
1st Standard Parallel: 43 09 49
2nd Standard Parallel: 47 50 01
Central Meridian: -114 02 19
Latitude of Projection's Origin: 41 59 45
False Easting: 0
False Northing: 0

0 0.8 1.6 2.4 3.2 4 Kilometers
0 0.5 1 1.5 2 2.5 Miles
The plotted map scale is 1:27,500

N W E S

**Boundary and Annexation Survey (BAS) ID: 21601700000**
**BAS Submission Deadline: March 1, 2021**

**PDF versions of the BAS maps are available at: www.census.gov/programs-surveys/bas/geographies.html**

For more information, or to request additional maps, please email geo.bas@census.gov, call 1-800-972-5651, or visit www.census.gov/programs-surveys/bas.html.

United States Census Bureau

# GOVERNMENTAL UNIT REFERENCE MAP (2020): Bonner County, ID

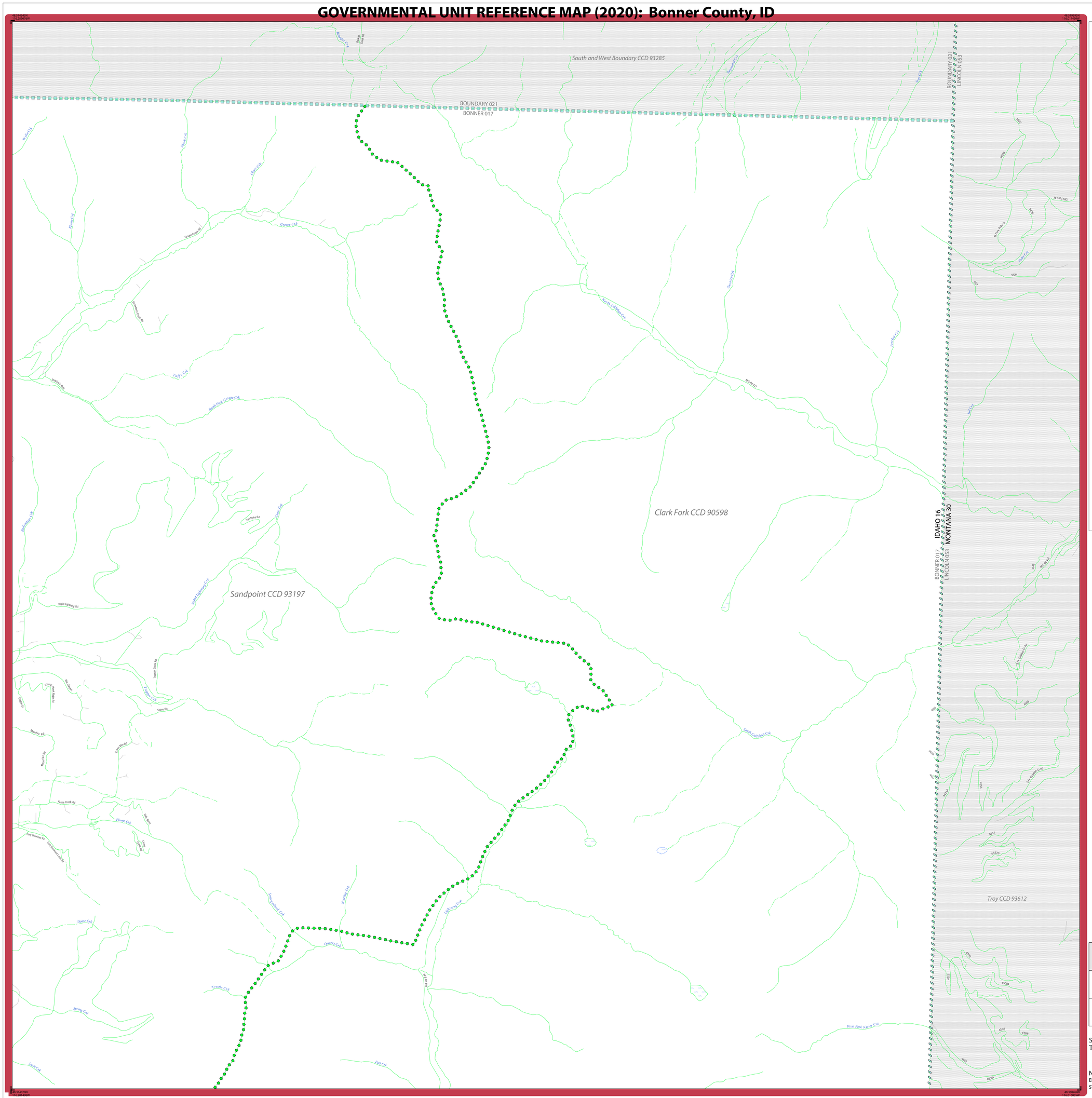


## LEGEND

| SYMBOL DESCRIPTION | SYMBOL | LABEL STYLE |
|---|---|---|
| Federal American Indian Reservation | | L'ANSE RESERVATION (TA 1880) |
| Off-Reservation Trust Land | | T1880 |
| American Indian Tribal Subdivision | | SHONTO (620) |
| Alaska Native Regional Corporation (ANRC) | | NANA ANRC 52120 |
| State (or statistically equivalent entity) | | NEW YORK 36 |
| County (or statistically equivalent entity) | | ERIE 029 |
| Minor Civil Division (MCD)[1] | | Lee town 41460 |
| Census County Division (CCD)[2] | | Jemez CCD 91650 |
| Consolidated City | | MILFORD 47500 |
| Incorporated Place[3] | | Davis 18100 |
| Census Designated Place (CDP)[2] | | Cochiti 16560 |

| DESCRIPTION | SYMBOL | DESCRIPTION | SYMBOL |
|---|---|---|---|
| Interstate | 5 | Water Body | Pleasant Lake |
| U.S. Highway | 2 | Swamp or Marsh | Okefenokee Swamp |
| State Highway | 4 | Glacier | Bering Glacier |
| Other Road | Marsh Ln | Airport, Airfield, or Helicopter Landing Pad | Donald Airfield |
| Cul-de-sac | | College or University | Coll/Univ |
| Circle | | Military | Fort Belvoir |
| Geographic Offset or Corridor | | Prison or Juvenile Detention Center | P/JDC |
| 4WD Trail, Stairway, Alley, Walkway, or Ferry | | Cemetery | Powell Cmtry |
| Railroad | Southern RR | Golf Course | Pinehurst GlfCrs |
| Pipeline or Power Line | | National Park or Forest | Yosemite NP |
| Ridge or Fence | | Other Park | St Francis Park |
| Property Line or Nonvisible Boundary | | Outside Subject Area | |
| Perennial Stream | Tumbling Cr | Inset Area | A1 |
| Intermittent Stream | Piney Cr | | |
| Mountain Peak or Hill | Mt. Baker | | |

Where state, county, and/or MCD/CCD boundaries coincide, the map shows the boundary symbol for only the highest-ranking of these boundaries. Where American Indian reservation and American Indian tribal subdivision boundaries coincide, the map shows only the American Indian reservation boundaries.

Entity names are followed by either their FIPS code or census code; parentheses indicate a census code.

1 'MCD*' indicates a false MCD. These are for Census Bureau use only.

2 The CCD and CDP boundaries represent statistical entities only and are not updated through the BAS.

3 Incorporated place name color corresponds to the incorporated place fill color.

Due to space limitations, some road names, along with other feature and geography names on the map, may not be shown.

The Census Bureau stores primary and alternate road names, but only primary road names are used to label the roads on these maps.

Key to Adjacent Sheets

| | | |
|---|---|---|
| | | |
| 7 | 8 | |
| 11 | 12 | |

Sheet Location within Entity

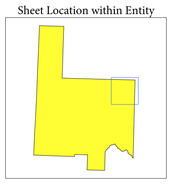

Sheet 8 of 17 PARENT sheets
Total Sheets: 21 (Index 1; Parent 17; Inset 3)

NAME: Bonner County (017)
ENTITY TYPE: County or statistically equivalent entity
ST: Idaho (16)

INDEX OR PARENT SHEET #: 008
INSET SHEET #: 000000

2020 COUNTY REF MAP (PARENT)

5340216017000000008000000

All legal boundaries and names are as reported through the 2020 Boundary and Annexation Survey (BAS) and Boundary Validation Program (BVP). The boundaries shown on this map are for Census Bureau statistical data collection and tabulation purposes only; their depiction and designation for statistical purposes does not constitute a determination of jurisdictional authority or rights of ownership or entitlement.

Data Source: U.S. Census Bureau's MAF/TIGER database (TAB20), November 2020
Created by Geography Division: December 08, 2020

U.S. DEPARTMENT OF COMMERCE U.S. Census Bureau

Projection: Albers Equal Area Conic
Datum: NAD 83
Spheroid: GRS 80
1st Standard Parallel: 43 09 49
2nd Standard Parallel: 47 50 01
Central Meridian: -114 02 19
Latitude of Projection's Origin: 41 59 45
False Easting: 0
False Northing: 0

0 0.8 1.6 2.4 3.2 4 Kilometers
0 0.5 1 1.5 2 2.5 Miles
The plotted map scale is 1:27,500

N W E S

**Boundary and Annexation Survey (BAS) ID: 21601700000**
**BAS Submission Deadline: March 1, 2021**

**PDF versions of the BAS maps are available at:**
**www.census.gov/programs-surveys/bas/geographies.html**

For more information, or to request additional maps, please email geo.bas@census.gov, call 1-800-972-5651, or visit www.census.gov/programs-surveys/bas.html.

United States Census Bureau

# GOVERNMENTAL UNIT REFERENCE MAP (2020): Bonner County, ID

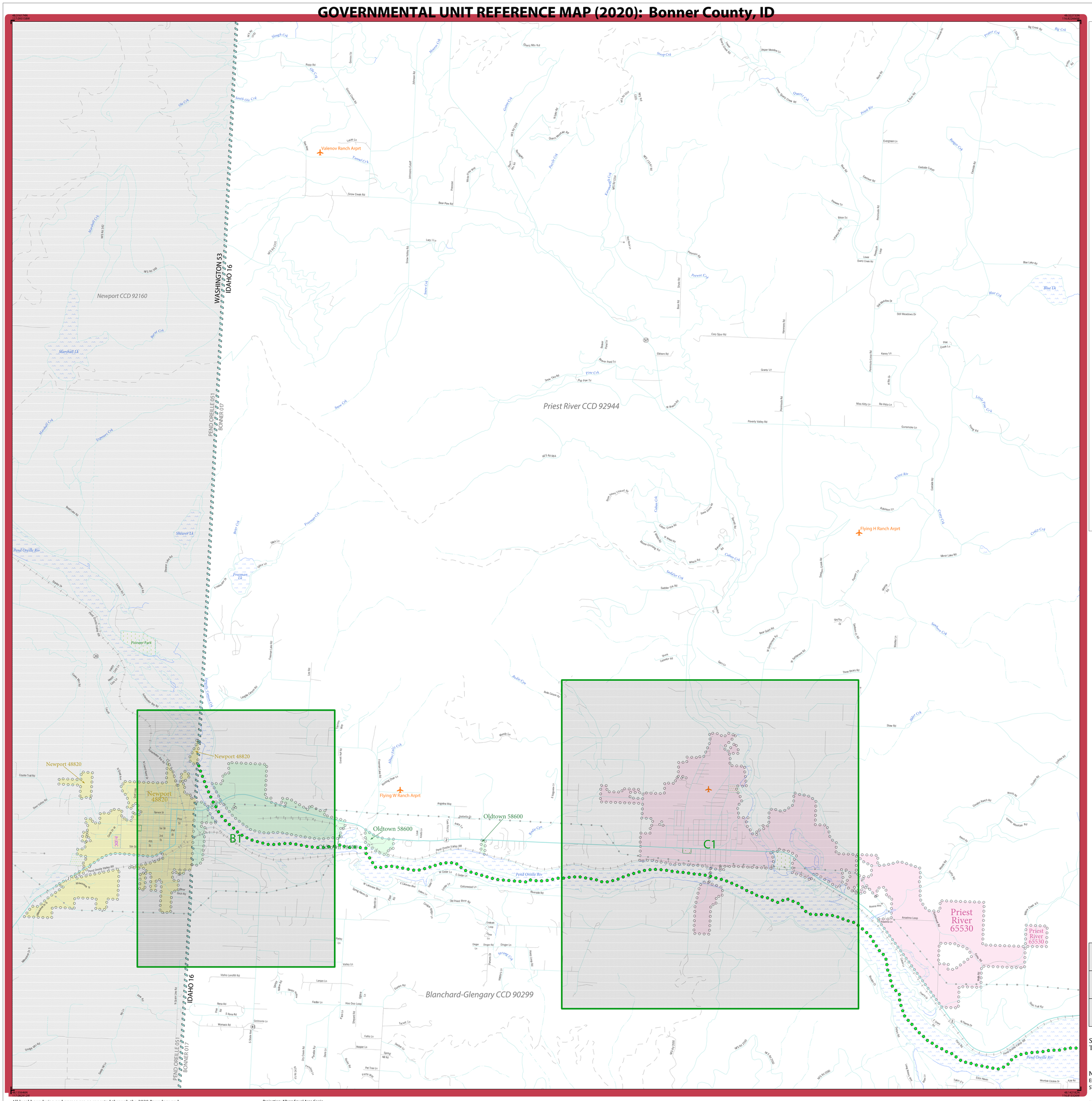


## LEGEND

| SYMBOL DESCRIPTION | SYMBOL | LABEL STYLE |
|---|---|---|
| Federal American Indian Reservation | | L'ANSE RESERVATION (TA 1880) |
| Off-Reservation Trust Land | | T1880 |
| American Indian Tribal Subdivision | | SHONTO (620) |
| Alaska Native Regional Corporation (ANRC) | | NANA ANRC 52120 |
| State (or statistically equivalent entity) | | NEW YORK 36 |
| County (or statistically equivalent entity) | | ERIE 029 |
| Minor Civil Division (MCD)[1] | | Lee town 41460 |
| Census County Division (CCD)[2] | | Jemez CCD 91650 |
| Consolidated City | | MILFORD 47500 |
| Incorporated Place[3] | | Davis 18100 |
| Census Designated Place (CDP)[2] | | Cochiti 16560 |

| DESCRIPTION | SYMBOL | DESCRIPTION | SYMBOL |
|---|---|---|---|
| Interstate | 5 | Water Body | Pleasant Lake |
| U.S. Highway | 2 | Swamp or Marsh | Okefenokee Swamp |
| State Highway | 4 | Glacier | Bering Glacier |
| Other Road | Marsh Ln | Airport, Airfield, or Helicopter Landing Pad | Donald Airport |
| Cul-de-sac | | College or University | Coll/Univ |
| Circle | | Military | Fort Belvoir |
| Geographic Offset or Corridor | | Prison or Juvenile Detention Center | P/JDC |
| 4WD Trail, Stairway, Alley, Walkway, or Ferry | | Cemetery | Powell Cmtry |
| Railroad | Southern RR | Golf Course | Pinehurst GlfCrs |
| Pipeline or Power Line | | National Park or Forest | Yosemite NP |
| Ridge or Fence | | Other Park | St Francis Park |
| Property Line or Nonvisible Boundary | | Outside Subject Area | |
| Perennial Stream | Tumbling Cr | Inset Area | A1 |
| Intermittent Stream | Piney Cr | | |
| Mountain Peak or Hill | Mt. Baker | | |

Where state, county, and/or MCD/CCD boundaries coincide, the map shows the boundary symbol for only the highest-ranking of these boundaries. Where American Indian reservation and American Indian tribal subdivision boundaries coincide, the map shows only the American Indian reservation boundaries.

Entity names are followed by either their FIPS code or census code; parentheses indicate a census code.

1 'MCD*' indicates a false MCD. These are for Census Bureau use only.

2 The CCD and CDP boundaries represent statistical entities only and are not updated through the BAS.

3 Incorporated place name color corresponds to the incorporated place fill color.

Due to space limitations, some road names, along with other feature and geography names on the map, may not be shown.

The Census Bureau stores primary and alternate road names, but only primary road names are used to label the roads on these maps.

Key to Adjacent Sheets

| | | |
|---|---|---|
| | 5 | 6 |
| | 9 | 10 |
| | 13 | 14 |

Sheet Location within Entity

Sheet 9 of 17 PARENT sheets
Total Sheets: 21 (Index 1; Parent 17; Inset 3)

NAME: Bonner County (017)
ENTITY TYPE: County or statistically equivalent entity
ST: Idaho (16)

INDEX OR PARENT SHEET #: 009
INSET SHEET #: 000000

2020 COUNTY REF MAP (PARENT)

5340216017000000009000000

All legal boundaries and names are as reported through the 2020 Boundary and Annexation Survey (BAS) and Boundary Validation Program (BVP). The boundaries shown on this map are for Census Bureau statistical data collection and tabulation purposes only; their depiction and designation for statistical purposes does not constitute a determination of jurisdictional authority or rights of ownership or entitlement.

Data Source: U.S. Census Bureau's MAF/TIGER database (TAB20), November 2020
Created by Geography Division: December 08, 2020

U.S. DEPARTMENT OF COMMERCE U.S. Census Bureau

Projection: Albers Equal Area Conic
Datum: NAD 83
Spheroid: GRS 80
1st Standard Parallel: 43 09 49
2nd Standard Parallel: 47 50 01
Central Meridian: -114 02 19
Latitude of Projection's Origin: 41 59 45
False Easting: 0
False Northing: 0

0 0.8 1.6 2.4 3.2 4 Kilometers
0 0.5 1 1.5 2 2.5 Miles
The plotted map scale is 1:27,500

N W E S

**Boundary and Annexation Survey (BAS) ID: 21601700000**
**BAS Submission Deadline: March 1, 2021**

PDF versions of the BAS maps are available at:
www.census.gov/programs-surveys/bas/geographies.html

For more information, or to request additional maps, please email geo.bas@census.gov, call 1-800-972-5651, or visit www.census.gov/programs-surveys/bas.html.

United States Census Bureau

# GOVERNMENTAL UNIT REFERENCE MAP (2020): Bonner County, ID

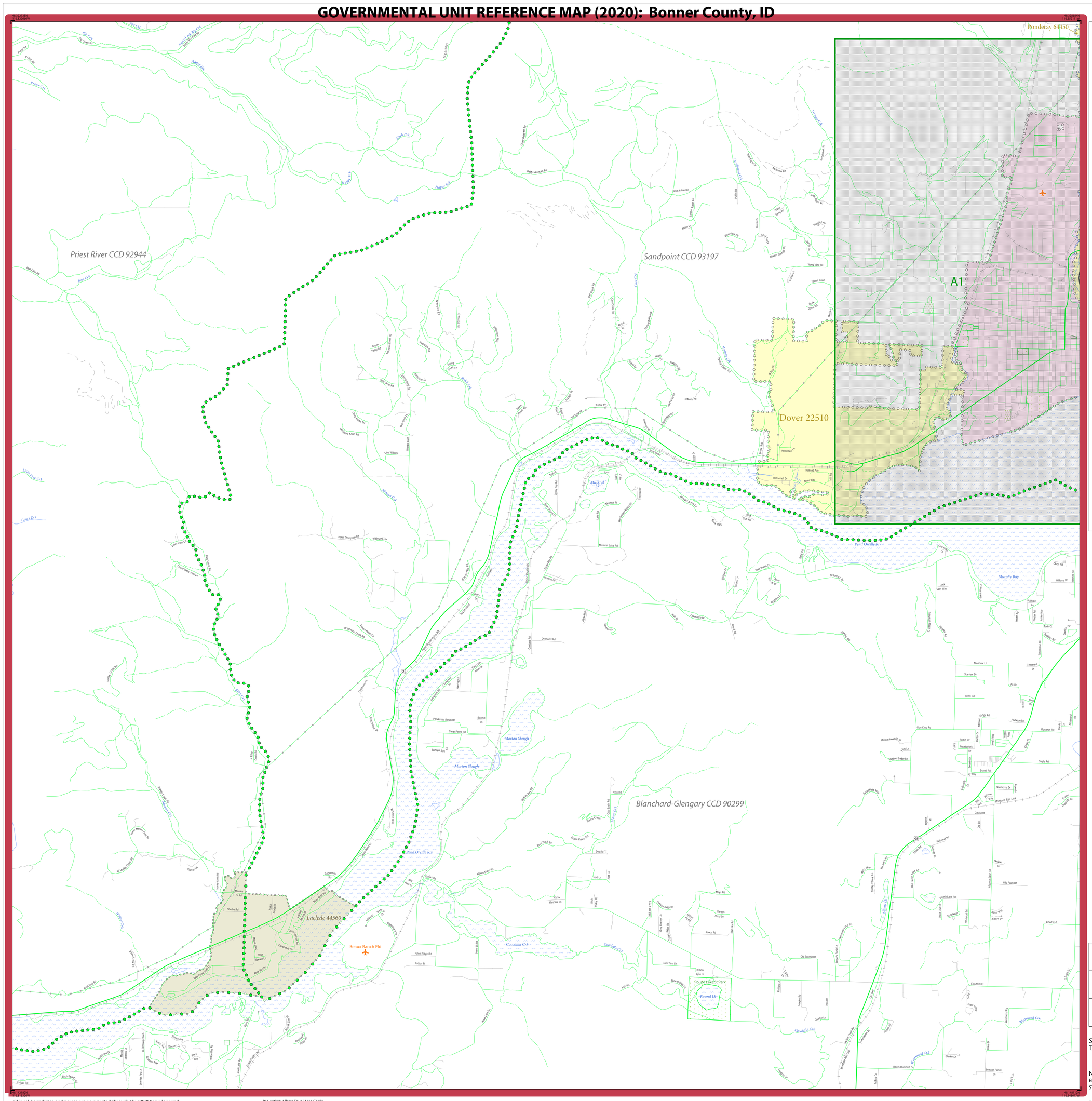


## LEGEND

| SYMBOL DESCRIPTION | SYMBOL | LABEL STYLE |
|---|---|---|
| Federal American Indian Reservation | | L'ANSE RESERVATION (TA 1880) |
| Off-Reservation Trust Land | | T1880 |
| American Indian Tribal Subdivision | | SHONTO (620) |
| Alaska Native Regional Corporation (ANRC) | | *NANA ANRC 52120* |
| State (or statistically equivalent entity) | | NEW YORK 36 |
| County (or statistically equivalent entity) | | ERIE 029 |
| Minor Civil Division (MCD)[1] | | Lee town 41460 |
| Census County Division (CCD)[2] | | *Jemez CCD 91650* |
| Consolidated City | | MILFORD 47500 |
| Incorporated Place[3] | | Davis 18100 |
| Census Designated Place (CDP)[2] | | *Cochiti 16560* |

| DESCRIPTION | SYMBOL | DESCRIPTION | SYMBOL |
|---|---|---|---|
| Interstate | 5 | Water Body | *Pleasant Lake* |
| U.S. Highway | 2 | Swamp or Marsh | *Okefenokee Swamp* |
| State Highway | 4 | Glacier | *Bering Glacier* |
| Other Road | Marsh Ln | Airport, Airfield, or Helicopter Landing Pad | Dönärd Airfield |
| Cul-de-sac | | College or University | Coll/Univ |
| Circle | | Military | Fort Belvoir |
| Geographic Offset or Corridor | | Prison or Juvenile Detention Center | P/JDC |
| 4WD Trail, Stairway, Alley, Walkway, or Ferry | | Cemetery | Powell Cmtry |
| Railroad | Southern RR | Golf Course | Pinehurst Gl/Crs |
| Pipeline or Power Line | | National Park or Forest | Yosemite NP |
| Ridge or Fence | | Other Park | St Francis Park |
| Property Line or Nonvisible Boundary | | Outside Subject Area | |
| Perennial Stream | *Tumbling Cr* | Inset Area | A1 |
| Intermittent Stream | *Piney Cr* | | |
| Mountain Peak or Hill | *Mt. Baker* | | |

Where state, county, and/or MCD/CCD boundaries coincide, the map shows the boundary symbol for only the highest-ranking of these boundaries. Where American Indian reservation and American Indian tribal subdivision boundaries coincide, the map shows only the American Indian reservation boundaries.

Entity names are followed by either their FIPS code or census code; parentheses indicate a census code.

1 'MCD*' indicates a false MCD. These are for Census Bureau use only.

2 The CCD and CDP boundaries represent statistical entities only and are not updated through the BAS.

3 Incorporated place name color corresponds to the incorporated place fill color.

Due to space limitations, some road names, along with other feature and geography names on the map, may not be shown.

The Census Bureau stores primary and alternate road names, but only primary road names are used to label the roads on these maps.

Key to Adjacent Sheets

| | | |
|---|---|---|
| 5 | 6 | 7 |
| 9 | 10 | 11 |
| 13 | 14 | 15 |

Sheet Location within Entity

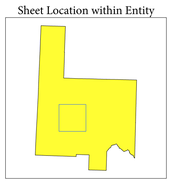

Sheet 10 of 17 PARENT sheets
Total Sheets: 21 (Index 1; Parent 17; Inset 3)

NAME: Bonner County (017)
ENTITY TYPE: County or statistically equivalent entity
ST: Idaho (16)

INDEX OR PARENT SHEET #: 010
INSET SHEET #: 000000

2020 COUNTY REF MAP (PARENT)

5340216017000000010000000

All legal boundaries and names are as reported through the 2020 Boundary and Annexation Survey (BAS) and Boundary Validation Program (BVP). The boundaries shown on this map are for Census Bureau statistical data collection and tabulation purposes only; their depiction and designation for statistical purposes does not constitute a determination of jurisdictional authority or rights of ownership or entitlement.

Data Source: U.S. Census Bureau's MAF/TIGER database (TAB20), November 2020
Created by Geography Division: December 08, 2020

U.S. DEPARTMENT OF COMMERCE U.S. Census Bureau

Projection: Albers Equal Area Conic
Datum: NAD 83
Spheroid: GRS 80
1st Standard Parallel: 43 09 49
2nd Standard Parallel: 47 50 01
Central Meridian: -114 02 19
Latitude of Projection's Origin: 41 59 45
False Easting: 0
False Northing: 0

0 0.8 1.6 2.4 3.2 4 Kilometers
0 0.5 1 1.5 2 2.5 Miles
The plotted map scale is 1:27,500

N W E S

**Boundary and Annexation Survey (BAS) ID: 21601700000**
**BAS Submission Deadline: March 1, 2021**

**PDF versions of the BAS maps are available at:**
**www.census.gov/programs-surveys/bas/geographies.html**

For more information, or to request additional maps, please email geo.bas@census.gov, call 1-800-972-5651, or visit www.census.gov/programs-surveys/bas.html.

United States Census Bureau

# GOVERNMENTAL UNIT REFERENCE MAP (2020): Bonner County, ID

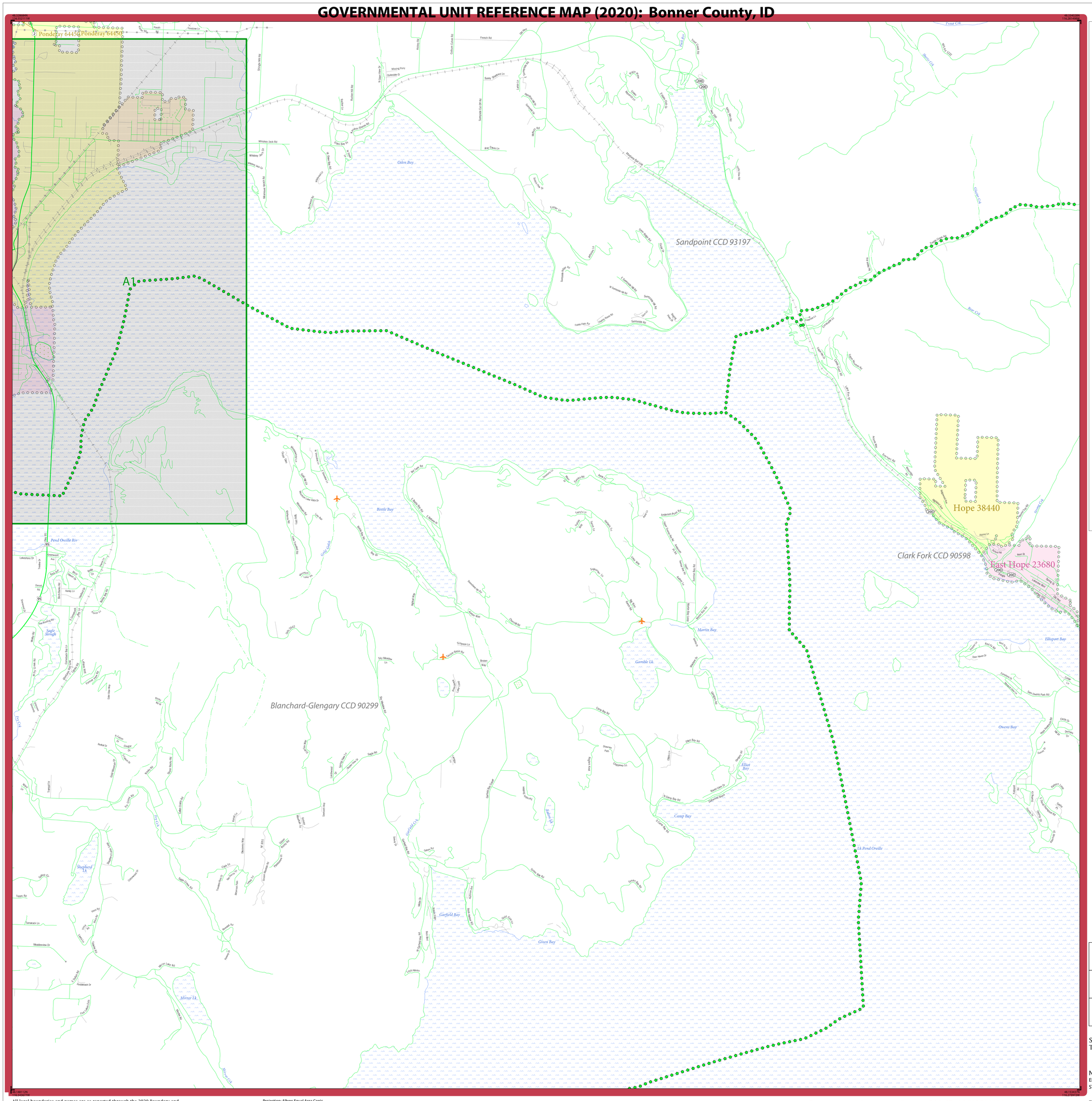
Ponderay 64450
A1
Sandpoint CCD 93197
Hope 38440
East Hope 23680
Clark Fork CCD 90598
Blanchard-Glengary CCD 90299
Oden Bay
Bottle Bay
Pend Oreille Riv
Sagle Slough
Gamble Lk
Martin Bay
Ellisport Bay
Owens Bay
Elliot Bay
Camp Bay
Lk Pend Oreille
Garfield Bay
Green Bay
Shepherd Lk
Mirror Lk
Fish Lk
Blue Crk
Grouse Crk
Trestle Crk
Lake Ria Cr
Lake Cr
Gold Crk
Gravel Crk
Lake Shore Dr
Lakeshow Dr
Greenwood Ave
Dorsey Rd
Birch Brake Rd
Hartley Ln
Hawks Ln
Sand Dr
Pine Ln
Oak Knolling Rd
Lakeside Blvd
Cedar Ln
Mirror Bay Dr
Mirror Bay Rd
Fishing Hole Rd
Cedar Rd
Dan View Way
Sand Beach Rd
Fox Crk
Fox Crk Rd
Sand Beach Rd
Cougar Dr
Lynx Dr
Bobcat Dr
Gold Mountain Dr
Cougar Rd
Sand Beach Rd
Ski Hill Rd
Ski Hill Dr
Ski Hill Ln
Ski Hill Cir
Ski Hill Ct
Ski Hill Way
Ski Hill Pl
Ski Hill Trl
Ski Hill Blv

# GOVERNMENTAL UNIT REFERENCE MAP (2020): Bonner County, ID

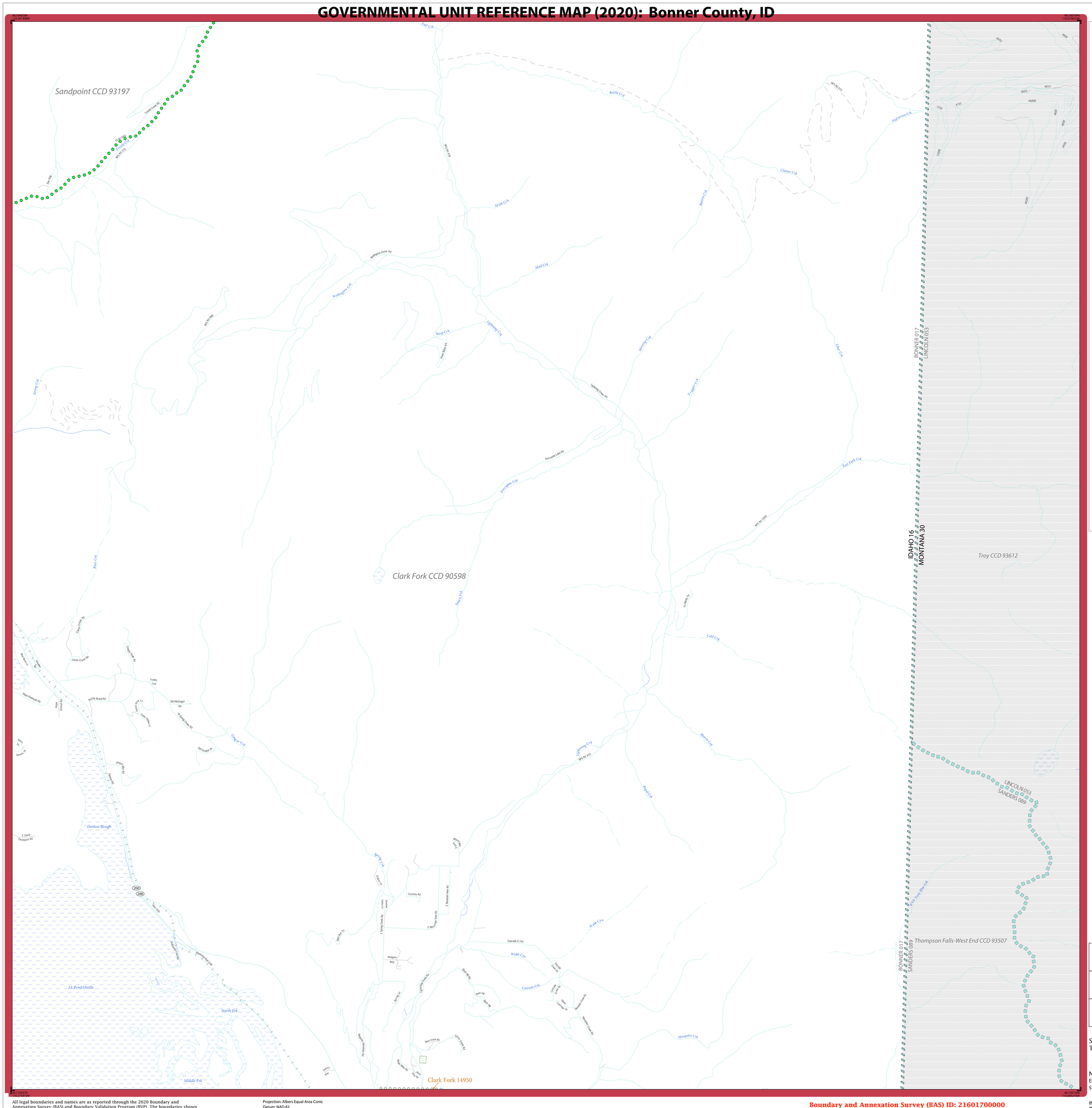
Sandpoint CCD 93197
Clark Fork CCD 90598
Troy CCD 93612
Thompson Falls-West End CCD 93507
Clark Fork 14950
IDAHO 16
MONTANA 30
BONNER 017
LINCOLN 053
LINCOLN 053
SANDERS 089
BONNER 017
SANDERS 089
Lake Pend Oreille
Denton Slough
Cougar Cr
Lightning Cr
Cascade Cr
Mosquito Cr
Martin Cr
Gold Cr
Trestle Creek Rd
Pend Oreille Dr
Cedar Creek Rd
Carter Creek Rd
Old McGregor Rd
Old Cougar Dr
Cougar Bluffs Rd
Cougar Creek Rd
Cougar Creek Rd
Cougar Creek

# GOVERNMENTAL UNIT REFERENCE MAP (2020): Bonner County, ID

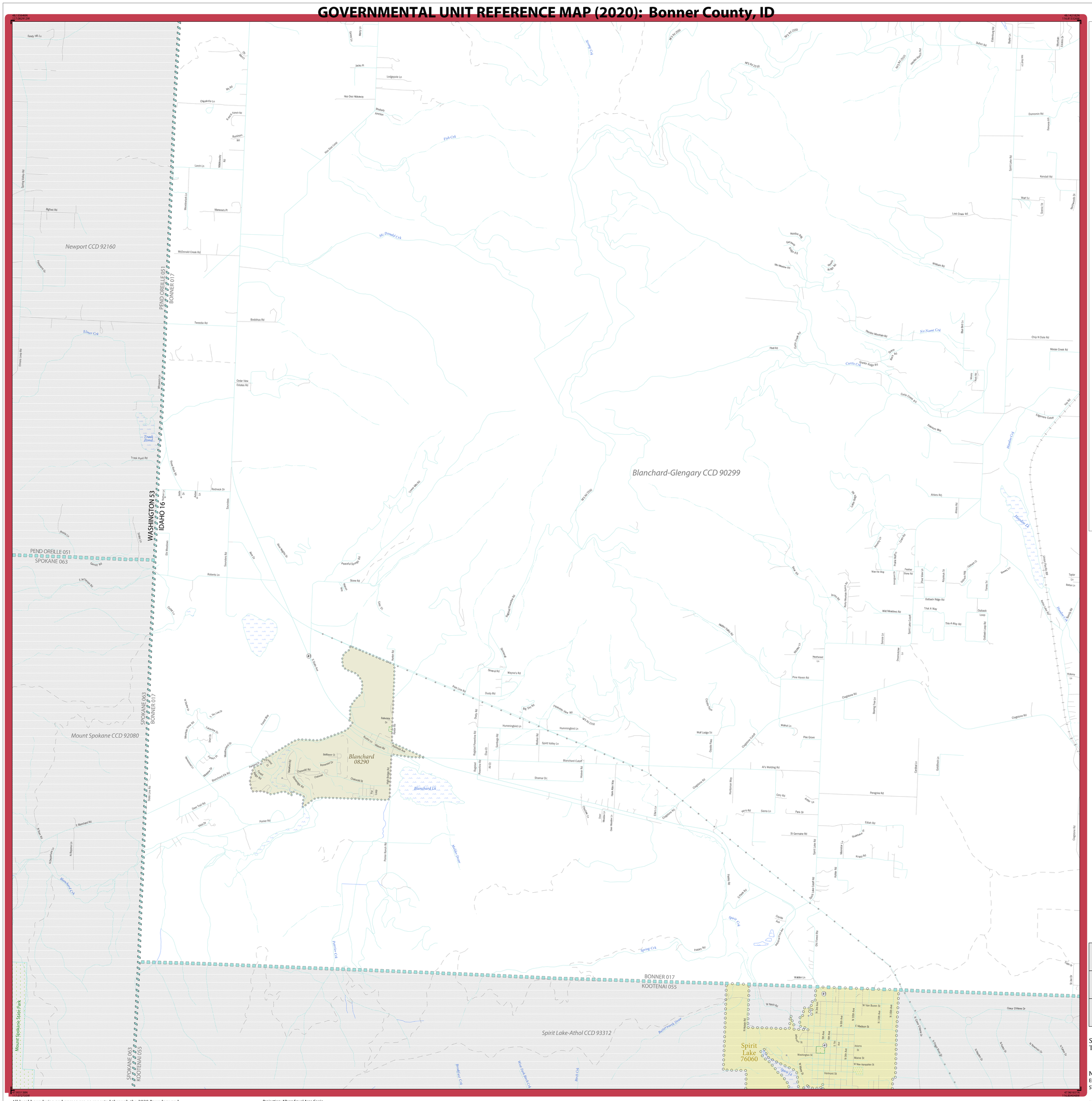


## LEGEND

| SYMBOL DESCRIPTION | SYMBOL | LABEL STYLE |
|---|---|---|
| Federal American Indian Reservation | | L'ANSE RESERVATION (TA 1880) |
| Off-Reservation Trust Land | | T1880 |
| American Indian Tribal Subdivision | | SHONTO (620) |
| Alaska Native Regional Corporation (ANRC) | | *NANA ANRC 52120* |
| State (or statistically equivalent entity) | | NEW YORK 36 |
| County (or statistically equivalent entity) | | ERIE 029 |
| Minor Civil Division (MCD)[1] | | Lee town 41460 |
| Census County Division (CCD)[2] | | *Jemez CCD 91650* |
| Consolidated City | | MILFORD 47500 |
| Incorporated Place[3] | | Davis 18100 |
| Census Designated Place (CDP)[2] | | *Cochiti 16560* |

| DESCRIPTION | SYMBOL | DESCRIPTION | SYMBOL |
|---|---|---|---|
| Interstate | 5 | Water Body | Pleasant Lake |
| U.S. Highway | 2 | Swamp or Marsh | Okefenokee Swamp |
| State Highway | 4 | Glacier | Bering Glacier |
| Other Road | Marsh Ln | Airport, Airfield, or Helicopter Landing Pad | Dönärd Airfield |
| Cul-de-sac | | College or University | Coll/Univ |
| Circle | | Military | Fort Belvoir |
| Geographic Offset or Corridor | | Prison or Juvenile Detention Center | P/JDC |
| 4WD Trail, Stairway, Alley, Walkway, or Ferry | | Cemetery | Powell Cmtry |
| Railroad | Southern RR | Golf Course | Pinehurst Gl/Crs |
| Pipeline or Power Line | | National Park or Forest | Yosemite NP |
| Ridge or Fence | | Other Park | St Francis Park |
| Property Line or Nonvisible Boundary | | Outside Subject Area | |
| Perennial Stream | Tumbling Cr | Inset Area | A1 |
| Intermittent Stream | Piney Cr | | |
| Mountain Peak or Hill | Mt. Baker | | |

Where state, county, and/or MCD/CCD boundaries coincide, the map shows the boundary symbol for only the highest-ranking of these boundaries. Where American Indian reservation and American Indian tribal subdivision boundaries coincide, the map shows only the American Indian reservation boundaries.

Entity names are followed by either their FIPS code or census code; parentheses indicate a census code.

1 'MCD*' indicates a false MCD. These are for Census Bureau use only.

2 The CCD and CDP boundaries represent statistical entities only and are not updated through the BAS.

3 Incorporated place name color corresponds to the incorporated place fill color.

Due to space limitations, some road names, along with other feature and geography names on the map, may not be shown.

The Census Bureau stores primary and alternate road names, but only primary road names are used to label the roads on these maps.

Key to Adjacent Sheets

| | | |
|---|---|---|
| | 9 | 10 |
| | 13 | 14 |
| | | |

Sheet Location within Entity

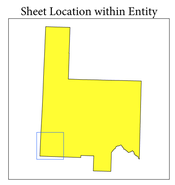

Sheet 13 of 17 PARENT sheets
Total Sheets: 21 (Index 1; Parent 17; Inset 3)

NAME: Bonner County (017)
ENTITY TYPE: County or statistically equivalent entity
ST: Idaho (16)

INDEX OR PARENT SHEET #: 013
INSET SHEET #: 000000

2020 COUNTY REF MAP (PARENT)

5340216017000000013000000

All legal boundaries and names are as reported through the 2020 Boundary and Annexation Survey (BAS) and Boundary Validation Program (BVP). The boundaries shown on this map are for Census Bureau statistical data collection and tabulation purposes only; their depiction and designation for statistical purposes does not constitute a determination of jurisdictional authority or rights of ownership or entitlement.

Data Source: U.S. Census Bureau's MAF/TIGER database (TAB20), November 2020
Created by Geography Division: December 08, 2020

U.S. DEPARTMENT OF COMMERCE U.S. Census Bureau

Projection: Albers Equal Area Conic
Datum: NAD 83
Spheroid: GRS 80
1st Standard Parallel: 43 09 49
2nd Standard Parallel: 47 50 01
Central Meridian: -114 02 19
Latitude of Projection's Origin: 41 59 45
False Easting: 0
False Northing: 0

0 0.8 1.6 2.4 3.2 4 Kilometers
0 0.5 1 1.5 2 2.5 Miles
The plotted map scale is 1:27,500

N W E S

**Boundary and Annexation Survey (BAS) ID: 21601700000**
**BAS Submission Deadline: March 1, 2021**

**PDF versions of the BAS maps are available at:**
**www.census.gov/programs-surveys/bas/geographies.html**

For more information, or to request additional maps, please email geo.bas@census.gov, call 1-800-972-5651, or visit www.census.gov/programs-surveys/bas.html.

United States Census Bureau

# GOVERNMENTAL UNIT REFERENCE MAP (2020): Bonner County, ID

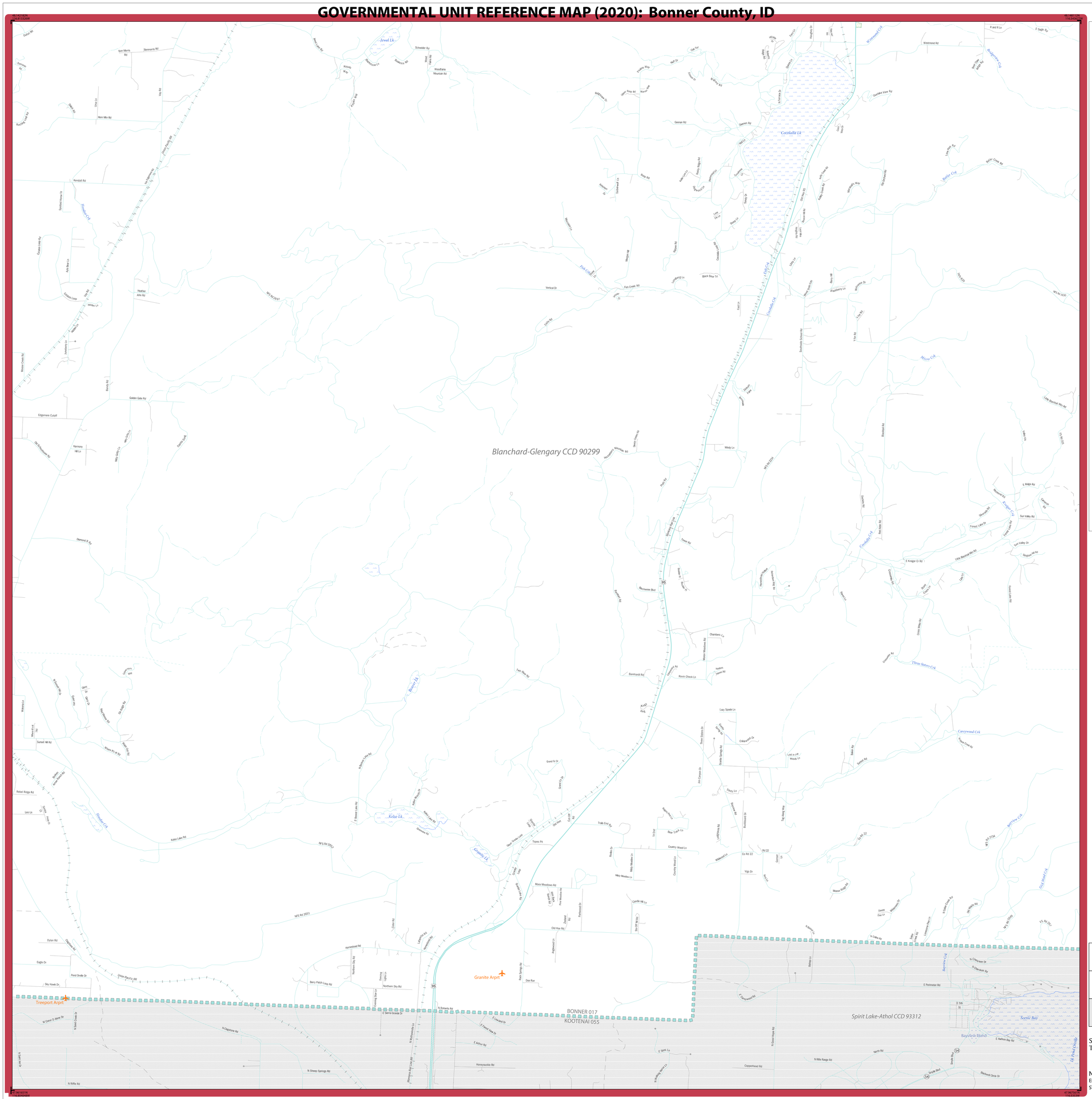


## LEGEND

| SYMBOL DESCRIPTION | SYMBOL | LABEL STYLE |
|---|---|---|
| Federal American Indian Reservation | | L'ANSE RESERVATION (TA 1880) |
| Off-Reservation Trust Land | | T1880 |
| American Indian Tribal Subdivision | | SHONTO (620) |
| Alaska Native Regional Corporation (ANRC) | | NANA ANRC 52120 |
| State (or statistically equivalent entity) | | NEW YORK 36 |
| County (or statistically equivalent entity) | | ERIE 029 |
| Minor Civil Division (MCD)[1] | | Lee town 41460 |
| Census County Division (CCD)[2] | | Jemez CCD 91650 |
| Consolidated City | | MILFORD 47500 |
| Incorporated Place[3] | | Davis 18100 |
| Census Designated Place (CDP)[2] | | Cochiti 16560 |

| DESCRIPTION | SYMBOL | DESCRIPTION | SYMBOL |
|---|---|---|---|
| Interstate | I 5 | Water Body | Pleasant Lake |
| U.S. Highway | US 2 | Swamp or Marsh | Okefenokee Swamp |
| State Highway | SR 4 | Glacier | Bering Glacier |
| Other Road | Marsh Ln | Airport, Airfield, or Helicopter Landing Pad | Donald Airport |
| Cul-de-sac | | College or University | Coll/Univ |
| Circle | | Military | Fort Belvoir |
| Geographic Offset or Corridor | | Prison or Juvenile Detention Center | P/JDC |
| 4WD Trail, Stairway, Alley, Walkway, or Ferry | | Cemetery | Powell Cmtry |
| Railroad | Southern RR | Golf Course | Pinehurst GlfCrs |
| Pipeline or Power Line | | National Park or Forest | Yosemite NP |
| Ridge or Fence | | Other Park | St Francis Park |
| Property Line or Nonvisible Boundary | | Outside Subject Area | |
| Perennial Stream | Tumbling Cr | Inset Area | A1 |
| Intermittent Stream | Piney Cr | | |
| Mountain Peak or Hill | Mt. Baker | | |

Where state, county, and/or MCD/CCD boundaries coincide, the map shows the boundary symbol for only the highest-ranking of these boundaries. Where American Indian reservation and American Indian tribal subdivision boundaries coincide, the map shows only the American Indian reservation boundaries.

Entity names are followed by either their FIPS code or census code; parentheses indicate a census code.

1 'MCD*' indicates a false MCD. These are for Census Bureau use only.

2 The CCD and CDP boundaries represent statistical entities only and are not updated through the BAS.

3 Incorporated place name color corresponds to the incorporated place fill color.

Due to space limitations, some road names, along with other feature and geography names on the map, may not be shown.

The Census Bureau stores primary and alternate road names, but only primary road names are used to label the roads on these maps.

Key to Adjacent Sheets

| | | |
|---|---|---|
| 9 | 10 | 11 |
| 13 | 14 | 15 |
| | | 17 |

Sheet Location within Entity

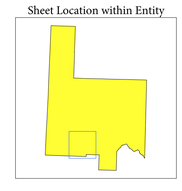

Sheet 14 of 17 PARENT sheets
Total Sheets: 21 (Index 1; Parent 17; Inset 3)

NAME: Bonner County (017)
ENTITY TYPE: County or statistically equivalent entity
ST: Idaho (16)

INDEX OR PARENT SHEET #: 014
INSET SHEET #: 000000

2020 COUNTY REF MAP (PARENT)

5340216017000000014000000

All legal boundaries and names are as reported through the 2020 Boundary and Annexation Survey (BAS) and Boundary Validation Program (BVP). The boundaries shown on this map are for Census Bureau statistical data collection and tabulation purposes only; their depiction and designation for statistical purposes does not constitute a determination of jurisdictional authority or rights of ownership or entitlement.

Data Source: U.S. Census Bureau's MAF/TIGER database (TAB20), November 2020
Created by Geography Division: December 08, 2020

U.S. DEPARTMENT OF COMMERCE U.S. Census Bureau

Projection: Albers Equal Area Conic
Datum: NAD 83
Spheroid: GRS 80
1st Standard Parallel: 43 09 49
2nd Standard Parallel: 47 50 01
Central Meridian: -114 02 19
Latitude of Projection's Origin: 41 59 45
False Easting: 0
False Northing: 0

0 0.8 1.6 2.4 3.2 4 Kilometers
0 0.5 1 1.5 2 2.5 Miles
The plotted map scale is 1:27,500

N W E S

**Boundary and Annexation Survey (BAS) ID: 21601700000**
**BAS Submission Deadline: March 1, 2021**

**PDF versions of the BAS maps are available at: www.census.gov/programs-surveys/bas/geographies.html**

For more information, or to request additional maps, please email geo.bas@census.gov, call 1-800-972-5651, or visit www.census.gov/programs-surveys/bas.html.

United States Census Bureau

# GOVERNMENTAL UNIT REFERENCE MAP (2020): Bonner County, ID

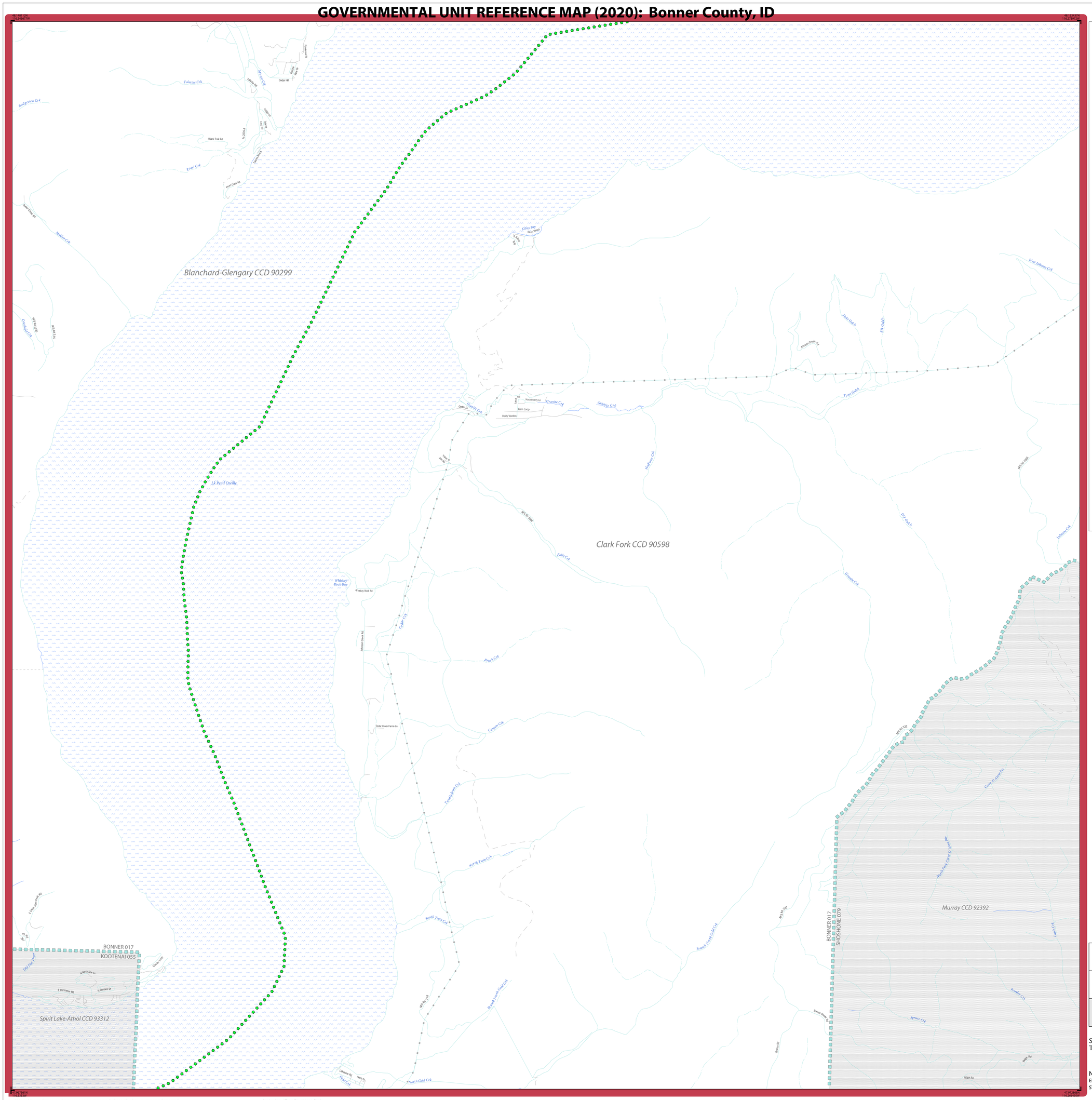
Blanchard-Glengary CCD 90299
Clark Fork CCD 90598
Spirit Lake-Athol CCD 93312
Murray CCD 92392
BONNER 017
KOOTENAI 055
BONNER 017
SHOSHONE 079
Lk Pend Oreille
Granite Crk
Trestle Crk
Cedar Cr
Kam Loop
Dolly Vardon
Huckleberry Ln
Talaxe Crk
Bridgeview Crk
Pearl Crk
Black Trail Rd
Fr 2255-A
Cedar Hill
Pleasant Rd
Kilroy Bay
Kilroy Bay Rd
Whiskey Rock Bay
Whiskey Rock Rd
Johnson Creek Rd
Cedar Crk
Brush Crk
Cougar Crk
Twelvemile Crk
North Twin Crk
South Twin Crk
Brush North Gold Crk
North Gold Crk
Gold Crk
Falls Crk
Lakeview Rd
North St
Old Pine Grove
Gilsey Lake
N North Star Ln
E Perimeter Rd
N Terrace Dr
Mt St Rt 200
Mt St Rt 315
Mt St Rt 58
Mt St Rt 57
Mt St Rt 57a
Mt St Rt 57b
Mt St Rt 57c
Mt St Rt 57d
Mt St Rt 57e
Mt St Rt 57f
Mt St Rt 57g
Mt St Rt 57h
Mt St Rt 57i
Mt St Rt 57j
Mt St Rt 57k
Mt St Rt 57l
Mt St Rt 57m
Mt St Rt 57n
Mt St Rt 57o
Mt St Rt 57p
Mt St Rt 57q
Mt St Rt 57r
Mt St Rt 57s
Mt St Rt 57t
Mt St Rt 57u
Mt St Rt 57v
Mt St Rt 57w
Mt St Rt 57x
Mt St Rt 57y
Mt St Rt 57z
Mt St Rt 57aa
Mt St Rt 57ab
Mt St Rt 57ac
Mt St Rt 57ad
Mt St Rt 57ae
Mt St Rt 57af
Mt St Rt 57ag
Mt St Rt 57ah
Mt St Rt 57ai
Mt St Rt 57aj
Mt St Rt 57ak
Mt St Rt 57al
Mt St Rt 57am
Mt St Rt 57an
Mt St Rt 57ao
Mt St Rt 57ap
Mt St Rt 57aq
Mt St Rt 57ar
Mt St Rt 57as
Mt St Rt 57at
Mt St Rt 57au
Mt St Rt 57av
Mt St Rt 57aw
Mt St Rt 57ax
Mt St Rt 57ay
Mt St Rt 57az
Mt St Rt 57ba
Mt St Rt 57bb
Mt St Rt 57bc
Mt St Rt 57bd
Mt St Rt 57be
Mt St Rt 57bf
Mt St Rt 57bg
Mt St Rt 57bh
Mt St Rt 57bi
Mt St Rt 57bj
Mt St Rt 57bk
Mt St Rt 57bl
Mt St Rt 57bm
Mt St Rt 57bn
Mt St Rt 57bo
Mt St Rt 57bp
Mt St Rt 57bq
Mt St Rt 57br
Mt St Rt 57bs
Mt St Rt 57bt
Mt St Rt 57bu
Mt St Rt 57bv
Mt St Rt 57bw
Mt St Rt 57bx
Mt St Rt 57by
Mt St Rt 57bz
Mt St Rt 57ca
Mt St Rt 57cb
Mt St Rt 57cc
Mt St Rt 57cd
Mt St Rt 57ce
Mt St Rt 57cf
Mt St Rt 57cg
Mt St Rt 57ch
Mt St Rt 57ci
Mt St Rt 57cj
Mt St Rt 57ck
Mt St Rt 57cl
Mt St Rt 57cm
Mt St Rt 57cn
Mt St Rt 57co
Mt St Rt 57cp
Mt St Rt 57cq
Mt St Rt 57cr
Mt St Rt 57cs
Mt St Rt 57ct
Mt St Rt 57cu
Mt St Rt 57cv
Mt St Rt 57cw
Mt St Rt 57cx
Mt St Rt 57cy
Mt St Rt 57cz
Mt St Rt 57da
Mt St Rt 57db
Mt St Rt 57dc
Mt St Rt 57dd
Mt St Rt 57de
Mt St Rt 57df
Mt St Rt 57dg
Mt St Rt 57dh
Mt St Rt 57di
Mt St Rt 57dj
Mt St Rt 57dk
Mt St Rt 57dl
Mt St Rt 57dm
Mt St Rt 57dn
Mt St Rt 57do
Mt St Rt 57dp
Mt St Rt 57dq
Mt St Rt 57dr
Mt St Rt 57ds
Mt St Rt 57dt
Mt St Rt 57du
Mt St Rt 57dv
Mt St Rt 57dw
Mt St Rt 57dx
Mt St Rt 57dy
Mt St Rt 57dz
Mt St Rt 57ea
Mt St Rt 57eb
Mt St Rt 57ec
Mt St Rt 57ed
Mt St Rt 57ee
Mt St Rt 57ef
Mt St Rt 57eg
Mt St Rt 57eh
Mt St Rt 57ei
Mt St Rt 57ej
Mt St Rt 57ek
Mt St Rt 57el
Mt St Rt 57em
Mt St Rt 57en
Mt St Rt 57eo
Mt St Rt 57ep
Mt St Rt 57eq
Mt St Rt 57er
Mt St Rt 57es
Mt St Rt 57et
Mt St Rt 57eu
Mt St Rt 57ev
Mt St Rt 57ew
Mt St Rt 57ex
Mt St Rt 57ey
Mt St Rt 57ez
Mt St Rt 57fa
Mt St Rt 57fb
Mt St Rt 57fc
Mt St Rt 57fd
Mt St Rt 57fe
Mt St Rt 57ff
Mt St Rt 57fg
Mt St Rt 57fh
Mt St Rt 57fi
Mt St Rt 57fj
Mt St Rt 57fk
Mt St Rt 57fl
Mt St Rt 57fm
Mt St Rt 57fn
Mt St Rt 57fo
Mt St Rt 57fp
Mt St Rt 57fq
Mt St Rt 57fr
Mt St Rt 57fs
Mt St Rt 57ft
Mt St Rt 57fu
Mt St Rt 57fv
Mt St Rt 57fw
Mt St Rt 57fx
Mt St Rt 57fy
Mt St Rt 57fz
Mt St Rt 57ga
Mt St Rt 57gb
Mt St Rt 57gc
Mt St Rt 57gd
Mt St Rt 57ge
Mt St Rt 57gf
Mt St Rt 57gg
Mt St Rt 57gh
Mt St Rt 57gi
Mt St Rt 57gj
Mt St Rt 57gk
Mt St Rt 57gl
Mt St Rt 57gm
Mt St Rt 57gn
Mt St Rt 57go
Mt St Rt 57gp
Mt St Rt 57gq
Mt St Rt 57gr
Mt St Rt 57gs
Mt St Rt 57gt
Mt St Rt 57gu
Mt St Rt 57gv
Mt St Rt 57gw
Mt St Rt 57gx
Mt St Rt 57gy
Mt St Rt 57gz
Mt St Rt 57ha
Mt St Rt 57hb
Mt St Rt 57hc
Mt St Rt 57hd
Mt St Rt 57he
Mt St Rt 57hf
Mt St Rt 57hg
Mt St Rt 57hh
Mt St Rt 57hi
Mt St Rt 57hj
Mt St Rt 57hk
Mt St Rt 57hl
Mt St Rt 57hm
Mt St Rt 57hn
Mt St Rt 57ho
Mt St Rt 57hp
Mt St Rt 57hq
Mt St Rt 57hr
Mt St Rt 57hs
Mt St Rt 57ht
Mt St Rt 57hu
Mt St Rt 57hv
Mt St Rt 57hw
Mt St Rt 57hx
Mt St Rt 57hy
Mt St Rt 57hz
Mt St Rt 57ia
Mt St Rt 57ib
Mt St Rt 57ic
Mt St Rt 57id
Mt St Rt 57ie
Mt St Rt 57if
Mt St Rt 57ig
Mt St Rt 57ih
Mt St Rt 57ii
Mt St Rt 57ij
Mt St Rt 57ik
Mt St Rt 57il
Mt St Rt 57im
Mt St Rt 57in
Mt St Rt 57io
Mt St Rt 57ip
Mt St Rt 57iq
Mt St Rt 57ir
Mt St Rt 57is
Mt St Rt 57it
Mt St Rt 57iu
Mt St Rt 57iv
Mt St Rt 57iw
Mt St Rt 57ix
Mt St Rt 57iy
Mt St Rt 57iz
Mt St Rt 57ja
Mt St Rt 57jb
Mt St Rt 57jc
Mt St Rt 57jd
Mt St Rt 57je
Mt St Rt 57jf
Mt St Rt 57jg
Mt St Rt 57jh
Mt St Rt 57ji
Mt St Rt 57jj
Mt St Rt 57jk
Mt St Rt 57jl
Mt St Rt 57jm
Mt St Rt 57jn
Mt St Rt 57jo
Mt St Rt 57jp
Mt St Rt 57jq
Mt St Rt 57jr
Mt St Rt 57js
Mt St Rt 57jt
Mt St Rt 57ju
Mt St Rt 57jv
Mt St Rt 57jw
Mt St Rt 57jx
Mt St Rt 57jy
Mt St Rt 57jz
Mt St Rt 57ka
Mt St Rt 57kb
Mt St Rt 57kc
Mt St Rt 57kd
Mt St Rt 57ke
Mt St Rt 57kf
Mt St Rt 57kg
Mt St Rt 57kh
Mt St Rt 57ki
Mt St Rt 57kj
Mt St Rt 57kk
Mt St Rt 57kl
Mt St Rt 57km
Mt St Rt 57kn
Mt St Rt 57ko
Mt St Rt 57kp
Mt St Rt 57kq
Mt St Rt 57kr
Mt St Rt 57ks
Mt St Rt 57kt
Mt St Rt 57ku
Mt St Rt 57kv
Mt St Rt 57kw
Mt St Rt 57kx
Mt St Rt 57ky
Mt St Rt 57kz
Mt St Rt 57la
Mt St Rt 57lb
Mt St Rt 57lc
Mt St Rt 57ld
Mt St Rt 57le
Mt St Rt 57lf
Mt St Rt 57lg
Mt St Rt 57lh
Mt St Rt 57li
Mt St Rt 57lj
Mt St Rt 57lk
Mt St Rt 57ll
Mt St Rt 57lm
Mt St Rt 57ln
Mt St Rt 57lo
Mt St Rt 57lp
Mt St Rt 57lq
Mt St Rt 57lr
Mt St Rt 57ls
Mt St Rt 57lt
Mt St Rt 57lu
Mt St Rt 57lv
Mt St Rt 57lw
Mt St Rt 57lx
Mt St Rt 57ly
Mt St Rt 57lz
Mt St Rt 57ma
Mt St Rt 57mb
Mt St Rt 57mc
Mt St Rt 57md
Mt St Rt 57me
Mt St Rt 57mf
Mt St Rt 57mg
Mt St Rt 57mh
Mt St Rt 57mi
Mt St Rt 57mj
Mt St Rt 57mk
Mt St Rt 57ml
Mt St Rt 57mm
Mt St Rt 57mn
Mt St Rt 57mo
Mt St Rt 57mp
Mt St Rt 57mq
Mt St Rt 57mr
Mt St Rt 57ms
Mt St Rt 57mt
Mt St Rt 57mu
Mt St Rt 57mv
Mt St Rt 57mw
Mt St Rt 57mx
Mt St Rt 57my
Mt St Rt 57mz
Mt St Rt 57na
Mt St Rt 57nb
Mt St Rt 57nc
Mt St Rt 57nd
Mt St Rt 57ne
Mt St Rt 57nf
Mt St Rt 57ng
Mt St Rt 57nh
Mt St Rt 57ni
Mt St Rt 57nj
Mt St Rt 57nk
Mt St Rt 57nl
Mt St Rt 57nm
Mt St Rt 57nn
Mt St Rt 57no
Mt St Rt 57np
Mt St Rt 57nq
Mt St Rt 57nr
Mt St Rt 57ns
Mt St Rt 57nt
Mt St Rt 57nu
Mt St Rt 57nv
Mt St Rt 57nw
Mt St Rt 57nx
Mt St Rt 57ny
Mt St Rt 57nz
Mt St Rt 57oa
Mt St Rt 57ob
Mt St Rt 57oc
Mt St Rt 57od
Mt St Rt 57oe
Mt St Rt 57of
Mt St Rt 57og
Mt St Rt 57oh
Mt St Rt 57oi
Mt St Rt 57oj
Mt St Rt 57ok
Mt St Rt 57ol
Mt St Rt 57om
Mt St Rt 57on
Mt St Rt 57oo
Mt St Rt 57op
Mt St Rt 57oq
Mt St Rt 57or
Mt St Rt 57os
Mt St Rt 57ot
Mt St Rt 57ou
Mt St Rt 57ov
Mt St Rt 57ow
Mt St Rt 57ox
Mt St Rt 57oy
Mt St Rt 57oz
Mt St Rt 57pa
Mt St Rt 57pb
Mt St Rt 57pc
Mt St Rt 57pd
Mt St Rt 57pe
Mt St Rt 57pf
Mt St Rt 57pg
Mt St Rt 57ph
Mt St Rt 57pi
Mt St Rt 57pj
Mt St Rt 57pk
Mt St Rt 57pl
Mt St Rt 57pm
Mt St Rt 57pn
Mt St Rt 57po
Mt St Rt 57pp
Mt St Rt 57pq
Mt St Rt 57pr
Mt St Rt 57ps
Mt St Rt 57pt
Mt St Rt 57pu
Mt St Rt 57pv
Mt St Rt 57pw
Mt St Rt 57px
Mt St Rt 57py
Mt St Rt 57pz
Mt St Rt 57qa
Mt St Rt 57qb
Mt St Rt 57qc
Mt St Rt 57qd
Mt St Rt 57qe
Mt St Rt 57qf
Mt St Rt 57qg
Mt St Rt 57qh
Mt St Rt 57qi
Mt St Rt 57qj
Mt St Rt 57qk
Mt St Rt 57ql
Mt St Rt 57qm
Mt St Rt 57qn
Mt St Rt 57qo
Mt St Rt 57qp
Mt St Rt 57qq
Mt St Rt 57qr
Mt St Rt 57qs
Mt St Rt 57qt
Mt St Rt 57qu
Mt St Rt 57qv
Mt St Rt 57qw
Mt St Rt 57qx
Mt St Rt 57qy
Mt St Rt 57qz
Mt St Rt 57ra
Mt St Rt 57rb
Mt St Rt 57rc
Mt St Rt 57rd
Mt St Rt 57re
Mt St Rt 57rf
Mt St Rt 57rg
Mt St Rt 57rh
Mt St Rt 57ri
Mt St Rt 57rj
Mt St Rt 57rk
Mt St Rt 57rl
Mt St Rt 57rm
Mt St Rt 57rn
Mt St Rt 57ro
Mt St Rt 57rp
Mt St Rt 57rq
Mt St Rt 57rr
Mt St Rt 57rs
Mt St Rt 57rt
Mt St Rt 57ru
Mt St Rt 57rv
Mt St Rt 57rw
Mt St Rt 57rx
Mt St Rt 57ry
Mt St Rt 57rz
Mt St Rt 57sa
Mt St Rt 57sb
Mt St Rt 57sc
Mt St Rt 57sd
Mt St Rt 57se
Mt St Rt 57sf
Mt St Rt 57sg
Mt St Rt 57sh
Mt St Rt 57si
Mt St Rt 57sj
Mt St Rt 57sk
Mt St Rt 57sl
Mt St Rt 57sm
Mt St Rt 57sn
Mt St Rt 57so
Mt St Rt 57sp
Mt St Rt 57sq
Mt St Rt 57sr
Mt St Rt 57ss
Mt St Rt 57st
Mt St Rt 57su
Mt St Rt 57sv
Mt St Rt 57sw
Mt St Rt 57sx
Mt St Rt 57sy
Mt St Rt 57sz
Mt St Rt 57ta
Mt St Rt 57tb
Mt St Rt 57tc
Mt St Rt 57td
Mt St Rt 57te
Mt St Rt 57tf
Mt St Rt 57tg
Mt St Rt 57th
Mt St Rt 57ti
Mt St Rt 57tj
Mt St Rt 57tk
Mt St Rt 57tl
Mt St Rt 57tm
Mt St Rt 57tn
Mt St Rt 57to
Mt St Rt 57tp
Mt St Rt 57tq
Mt St Rt 57tr
Mt St Rt 57ts
Mt St Rt 57tt
Mt St Rt 57tu
Mt St Rt 57tv
Mt St Rt 57tw
Mt St Rt 57tx
Mt St Rt 57ty
Mt St Rt 57tz
Mt St Rt 57ua
Mt St Rt 57ub
Mt St Rt 57uc
Mt St Rt 57ud
Mt St Rt 57ue
Mt St Rt 57uf
Mt St Rt 57ug
Mt St Rt 57uh
Mt St Rt 57ui
Mt St Rt 57uj
Mt St Rt 57uk
Mt St Rt 57ul
Mt St Rt 57um
Mt St Rt 57un
Mt St Rt 57uo
Mt St Rt 57up
Mt St Rt 57uq
Mt St Rt 57ur
Mt St Rt 57us
Mt St Rt 57ut
Mt St Rt 57uu
Mt St Rt 57uv
Mt St Rt 57uw
Mt St Rt 57ux
Mt St Rt 57uy
Mt St Rt 57uz
Mt St Rt 57va
Mt St Rt 57vb
Mt St Rt 57vc
Mt St Rt 57vd
Mt St Rt 57ve
Mt St Rt 57vf
Mt St Rt 57vg
Mt St Rt 57vh
Mt St Rt 57vi
Mt St Rt 57vj
Mt St Rt 57vk
Mt St Rt 57vl
Mt St Rt 57vm
Mt St Rt 57vn
Mt St Rt 57vo
Mt St Rt 57vp
Mt St Rt 57vq
Mt St Rt 57vr
Mt St Rt 57vs
Mt St Rt 57vt
Mt St Rt 57vu
Mt St Rt 57vv
Mt St Rt 57vw
Mt St Rt 57vx
Mt St Rt 57vy
Mt St Rt 57vz
Mt St Rt 57wa
Mt St Rt 57wb
Mt St Rt 57wc
Mt St Rt 57wd
Mt St Rt 57we
Mt St Rt 57wf
Mt St Rt 57wg
Mt St Rt 57wh
Mt St Rt 57wi
Mt St Rt 57wj
Mt St Rt 57wk
Mt St Rt 57wl
Mt St Rt 57wm
Mt St Rt 57wn
Mt St Rt 57wo
Mt St Rt 57wp
Mt St Rt 57wq
Mt St Rt 57wr
Mt St Rt 57ws
Mt St Rt 57wt
Mt St Rt 57wu
Mt St Rt 57wv
Mt St Rt 57ww
Mt St Rt 57wx
Mt St Rt 57wy
Mt St Rt 57wz
Mt St Rt 57xa
Mt St Rt 57xb
Mt St Rt 57xc
Mt St Rt 57xd
Mt St Rt 57xe
Mt St Rt 57xf
Mt St Rt 57xg
Mt St Rt 57xh
Mt St Rt 57xi
Mt St Rt 57xj
Mt St Rt 57xk
Mt St Rt 57xl
Mt St Rt 57xm
Mt St Rt 57xn
Mt St Rt 57xo
Mt St Rt 57xp
Mt St Rt 57xq
Mt St Rt 57xr
Mt St Rt 57xs
Mt St Rt 57xt
Mt St Rt 57xu
Mt St Rt 57xv
Mt St Rt 57xw
Mt St Rt 57xx
Mt St Rt 57xy
Mt St Rt 57xz
Mt St Rt 57ya
Mt St Rt 57yb
Mt St Rt 57yc
Mt St Rt 57yd
Mt St Rt 57ye
Mt St Rt 57yf
Mt St Rt 57yg
Mt St Rt 57yh
Mt St Rt 57yi
Mt St Rt 57yj
Mt St Rt 57yk
Mt St Rt 57yl
Mt St Rt 57ym
Mt St Rt 57yn
Mt St Rt 57yo
Mt St Rt 57yp
Mt St Rt 57yq
Mt St Rt 57yr
Mt St Rt 57ys
Mt St Rt 57yt
Mt St Rt 57yu
Mt St Rt 57yv
Mt St Rt 57yw
Mt St Rt 57yx
Mt St Rt 57yy
Mt St Rt 57yz
Mt St Rt 57za
Mt St Rt 57zb
Mt St Rt 57zc
Mt St Rt 57zd
Mt St Rt 57ze
Mt St Rt 57zf
Mt St Rt 57zg
Mt St Rt 57zh
Mt St Rt 57zi
Mt St Rt 57zj
Mt St Rt 57zk
Mt St Rt 57zl
Mt St Rt 57zm
Mt St Rt 57zn
Mt St Rt 57zo
Mt St Rt 57zp
Mt St Rt 57zq
Mt St Rt 57zr
Mt St Rt 57zs
Mt St Rt 57zt
Mt St Rt 57zu
Mt St Rt 57zv
Mt St Rt 57zw
Mt St Rt 57zx
Mt St Rt 57zy
Mt St Rt 57zz
Mt St Rt 57aa
Mt St Rt 57ab
Mt St Rt 57ac
Mt St Rt 57ad
Mt St Rt 57ae
Mt St Rt 57af
Mt St Rt 57ag
Mt St Rt 57ah
Mt St Rt 57ai
Mt St Rt 57aj
Mt St Rt 57ak
Mt St Rt 57al
Mt St Rt 57am
Mt St Rt 57an
Mt St Rt 57ao
Mt St Rt 57ap
Mt St Rt 57aq
Mt St Rt 57ar
Mt St Rt 57as
Mt St Rt 57at
Mt St Rt 57au
Mt St Rt 57av
Mt St Rt 57aw
Mt St Rt 57ax
Mt St Rt 57ay
Mt St Rt 57az
Mt St Rt 57ba
Mt St Rt 57bb
Mt St Rt 57bc
Mt St Rt 57bd
Mt St Rt 57be
Mt St Rt 57bf
Mt St Rt 57bg
Mt St Rt 57bh
Mt St Rt 57bi
Mt St Rt 57bj
Mt St Rt 57bk
Mt St Rt 57bl
Mt St Rt 57bm
Mt St Rt 57bn
Mt St Rt 57bo
Mt St Rt 57bp
Mt St Rt 57bq
Mt St Rt 57br
Mt St Rt 57bs
Mt St Rt 57bt
Mt St Rt 57bu
Mt St Rt 57bv
Mt St Rt 57bw
Mt St Rt 57bx
Mt St Rt 57by
Mt St Rt 57bz
Mt St Rt 57ca
Mt St Rt 57cb
Mt St Rt 57cc
Mt St Rt 57cd
Mt St Rt 57ce
Mt St Rt 57cf
Mt St Rt 57cg
Mt St Rt 57ch
Mt St Rt 57ci
Mt St Rt 57cj
Mt St Rt 57ck
Mt St Rt 57cl
Mt St Rt 57cm
Mt St Rt 57cn
Mt St Rt 57co
Mt St Rt 57cp
Mt St Rt 57cq
Mt St Rt 57cr
Mt St Rt 57cs
Mt St Rt 57ct
Mt St Rt 57cu
Mt St Rt 57cv
Mt St Rt 57cw
Mt St Rt 57cx
Mt St Rt 57cy
Mt St Rt 57cz
Mt St Rt 57da
Mt St Rt 57db
Mt St Rt 57dc
Mt St Rt 57dd
Mt St Rt 57de
Mt St Rt 57df
Mt St Rt 57dg
Mt St Rt 57dh
Mt St Rt 57di
Mt St Rt 57dj
Mt St Rt 57dk
Mt St Rt 57dl
Mt St Rt 57dm
Mt St Rt 57dn
Mt St Rt 57do
Mt St Rt 57dp
Mt St Rt 57dq
Mt St Rt 57dr
Mt St Rt 57ds
Mt St Rt 57dt
Mt St Rt 57du
Mt St Rt 57dv
Mt St Rt 57dw
Mt St Rt 57dx
Mt St Rt 57dy
Mt St Rt 57dz
Mt St Rt 57ea
Mt St Rt 57eb
Mt St Rt 57ec
Mt St Rt 57ed
Mt St Rt 57ee
Mt St Rt 57ef
Mt St Rt 57eg
Mt St Rt 57eh
Mt St Rt 57ei
Mt St Rt 57ej
Mt St Rt 57ek
Mt St Rt 57el
Mt St Rt 57em
Mt St Rt 57en
Mt St Rt 57eo
Mt St Rt 57ep
Mt St Rt 57eq
Mt St Rt 57er
Mt St Rt 57es
Mt St Rt 57et
Mt St Rt 57eu
Mt St Rt 57ev
Mt St Rt 57ew
Mt St Rt 57ex
Mt St Rt 57ey
Mt St Rt 57ez
Mt St Rt 57fa
Mt St Rt 57fb
Mt St Rt 57fc
Mt St Rt 57fd
Mt St Rt 57fe
Mt St Rt 57ff
Mt St Rt 57fg
Mt St Rt 57fh
Mt St Rt 57fi
Mt St Rt 57fj
Mt St Rt 57fk
Mt St Rt 57fl
Mt St Rt 57fm
Mt St Rt 57fn
Mt St Rt 57fo
Mt St Rt 57fp
Mt St Rt 57fq
Mt St Rt 57fr
Mt St Rt 57fs
Mt St Rt 57ft
Mt St Rt 57fu
Mt St Rt 57fv
Mt St Rt 57fw
Mt St Rt 57fx
Mt St Rt 57fy
Mt St Rt 57fz
Mt St Rt 57ga
Mt St Rt 57gb
Mt St Rt 57gc
Mt St Rt 57gd
Mt St Rt 57ge
Mt St Rt 57gf
Mt St Rt 57gg
Mt St Rt 57gh
Mt St Rt 57gi
Mt St Rt 57gj
Mt St Rt 57gk
Mt St Rt 57gl
Mt St Rt 57gm
Mt St Rt 57gn
Mt St Rt 57go
Mt St Rt 57gp
Mt St Rt 57gq
Mt St Rt 57gr
Mt St Rt 57gs
Mt St Rt 57gt
Mt St Rt 57gu
Mt St Rt 57gv
Mt St Rt 57gw
Mt St Rt 57gx
Mt St Rt 57gy
Mt St Rt 57gz
Mt St Rt 57ha
Mt St Rt 57hb
Mt St Rt 57hc
Mt St Rt 57hd
Mt St Rt 57he
Mt St Rt 57hf
Mt St Rt 57hg
Mt St Rt 57hh
Mt St Rt 57hi
Mt St Rt 57hj
Mt St Rt 57hk
Mt St Rt 57hl
Mt St Rt 57hm
Mt St Rt 57hn
Mt St Rt 57ho
Mt St Rt 57hp
Mt St Rt 57hq
Mt St Rt 57hr
Mt St Rt 57hs
Mt St Rt 57ht
Mt St Rt 57hu
Mt St Rt 57hv
Mt St Rt 57hw
Mt St Rt 57hx
Mt St Rt 57hy
Mt St Rt 57hz
Mt St Rt 57ia
Mt St Rt 57ib
Mt St Rt 57ic
Mt St Rt 57id
Mt St Rt 57ie
Mt St Rt 57if
Mt St Rt 57ig
Mt St Rt 57ih
Mt St Rt 57ii
Mt St Rt 57ij
Mt St Rt 57ik
Mt St Rt 57il
Mt St Rt 57im
Mt St Rt 57in
Mt St Rt 57io
Mt St Rt 57ip
Mt St Rt 57iq
Mt St Rt 57ir
Mt St Rt 57is
Mt St Rt 57it
Mt St Rt 57iu
Mt St Rt 57iv
Mt St Rt 57iw
Mt St Rt 57ix
Mt St Rt 57iy
Mt St Rt 57iz
Mt St Rt 57ja
Mt St Rt 57jb
Mt St Rt 57jc
Mt St Rt 57jd
Mt St Rt 57je
Mt St Rt 57jf
Mt St Rt 57jg
Mt St Rt 57jh
Mt St Rt 57ji
Mt St Rt 57jj
Mt St Rt 57jk
Mt St Rt 57jl
Mt St Rt 57jm
Mt St Rt 57jn
Mt St Rt 57jo
Mt St Rt 57jp
Mt St Rt 57jq
Mt St Rt 57jr
Mt St Rt 57js
Mt St Rt 57jt
Mt St Rt 57ju
Mt St Rt 57jv
Mt St Rt 57jw
Mt St Rt 57jx
Mt St Rt 57jy
Mt St Rt 57jz
Mt St Rt 57ka
Mt St Rt 57kb
Mt St Rt 57kc
Mt St Rt 57kd
Mt St Rt 57ke
Mt St Rt 57kf
Mt St Rt 57kg
Mt St Rt 57kh
Mt St Rt 57ki
Mt St Rt 57kj
Mt St Rt 57kk
Mt St Rt 57kl
Mt St Rt 57km
Mt St Rt 57kn
Mt St Rt 57ko
Mt St Rt 57kp
Mt St Rt 57kq
Mt St Rt 57kr
Mt St Rt 57ks
Mt St Rt 57kt
Mt St Rt 57ku
Mt St Rt 57kv
Mt St Rt 57kw
Mt St Rt 57kx
Mt St Rt 57ky
Mt St Rt 57kz
Mt St Rt 57la
Mt St Rt 57lb
Mt St Rt 57lc
Mt St Rt 57ld
Mt St Rt 57le
Mt St Rt 57lf
Mt St Rt 57lg
Mt St Rt 57lh
Mt St Rt 57li
Mt St Rt 57lj
Mt St Rt 57lk
Mt St Rt 57ll
Mt St Rt 57lm
Mt St Rt 57ln
Mt St Rt 57lo
Mt St Rt 57lp
Mt St Rt 57lq
Mt St Rt 57lr
Mt St Rt 57ls
Mt St Rt 57lt
Mt St Rt 57lu
Mt St Rt 57lv
Mt St Rt 57lw
Mt St Rt 57lx
Mt St Rt 57ly
Mt St Rt 57lz
Mt St Rt 57ma
Mt St Rt 57mb
Mt St Rt 57mc
Mt St Rt 57md
Mt St Rt 57me
Mt St Rt 57mf
Mt St Rt 57mg
Mt St Rt 57mh
Mt St Rt 57mi
Mt St Rt 57mj
Mt St Rt 57mk
Mt St Rt 57ml
Mt St Rt 57mm
Mt St Rt 57mn
Mt St Rt 57mo
Mt St Rt 57mp
Mt St Rt 57mq
Mt St Rt 57mr
Mt St Rt 57ms
Mt St Rt 57mt
Mt St Rt 57mu
Mt St Rt 57mv
Mt St Rt 57mw
Mt St Rt 57mx
Mt St Rt 57my
Mt St Rt 57mz
Mt St Rt 57na
Mt St Rt 57nb
Mt St Rt 57nc
Mt St Rt 57nd
Mt St Rt 57ne
Mt St Rt 57nf
Mt St Rt 57ng
Mt St Rt 57nh
Mt St Rt 57ni
Mt St Rt 57nj
Mt St Rt 57nk
Mt St Rt 57nl
Mt St Rt 57nm
Mt St Rt 57nn
Mt St Rt 57no
Mt St Rt 57np
Mt St Rt 57nq
Mt St Rt 57nr
Mt St Rt 57ns
Mt St Rt 57nt
Mt St Rt 57nu
Mt St Rt 57nv
Mt St Rt 57nw
Mt St Rt 57nx
Mt St Rt 57ny
Mt St Rt 57nz
Mt St Rt 57oa
Mt St Rt 57ob
Mt St Rt 57oc
Mt St Rt 57od
Mt St Rt 57oe
Mt St Rt 57of
Mt St Rt 57og
Mt St Rt 57oh
Mt St Rt 57oi
Mt St Rt 57oj
Mt St Rt 57ok
Mt St Rt 57ol
Mt St Rt 57om
Mt St Rt 57on
Mt St Rt 57oo
Mt St Rt 57op
Mt St Rt 57oq
Mt St Rt 57or
Mt St Rt 57os
Mt St Rt 57ot
Mt St Rt 57ou
Mt St Rt 57ov
Mt St Rt 57ow
Mt St Rt 57ox
Mt St Rt 57oy
Mt St Rt 57oz
Mt St Rt 57pa
Mt St Rt 57pb
Mt St Rt 57pc
Mt St Rt 57pd
Mt St Rt 57pe
Mt St Rt 57pf
Mt St Rt 57pg
Mt St Rt 57ph
Mt St Rt 57pi
Mt St Rt 57pj
Mt St Rt 57pk
Mt St Rt 57pl
Mt St Rt 57pm
Mt St Rt 57pn
Mt St Rt 57po
Mt St Rt 57pp
Mt St Rt 57pq
Mt St Rt 57pr
Mt St Rt 57ps
Mt St Rt 57pt
Mt St Rt 57pu
Mt St Rt 57pv
Mt St Rt 57pw
Mt St Rt 57px
Mt St Rt 57py
Mt St Rt 57pz
Mt St Rt 57qa
Mt St Rt 57qb
Mt St Rt 57qc
Mt St Rt 57qd
Mt St Rt 57qe
Mt St Rt 57qf
Mt St Rt 57qg
Mt St Rt 57qh
Mt St Rt 57qi
Mt St Rt 57qj
Mt St Rt 57qk
Mt St Rt 57ql
Mt St Rt 57qm
Mt St Rt 57qn
Mt St Rt 57qo
Mt St Rt 57qp
Mt St Rt 57qq
Mt St Rt 57qr
Mt St Rt 57qs
Mt St Rt 57qt
Mt St Rt 57qu
Mt St Rt 57qv
Mt St Rt 57qw
Mt St Rt 57qx
Mt St Rt 57qy
Mt St Rt 57qz
Mt St Rt 57ra
Mt St Rt 57rb
Mt St Rt 57rc
Mt St Rt 57rd
Mt St Rt 57re
Mt St Rt 57rf
Mt St Rt 57rg
Mt St Rt 57rh
Mt St Rt 57ri
Mt St Rt 57rj
Mt St Rt 57rk
Mt St Rt 57rl
Mt St Rt 57rm
Mt St Rt 57rn
Mt St Rt 57ro
Mt St Rt 57rp
Mt St Rt 57rq
Mt St Rt 57rr
Mt St Rt 57rs
Mt St Rt 57rt
Mt St Rt 57ru
Mt St Rt 57rv
Mt St Rt 57rw
Mt St Rt 57rx
Mt St Rt 57ry
Mt St Rt 57rz
Mt St Rt 57sa
Mt St Rt 57sb
Mt St Rt 57sc
Mt St Rt 57sd
Mt St Rt 57se
Mt St Rt 57sf
Mt St Rt 57sg
Mt St Rt 57sh
Mt St Rt 57si
Mt St Rt 57sj
Mt St Rt 57sk
Mt St Rt 57sl
Mt St Rt 57sm
Mt St Rt 57sn
Mt St Rt 57so
Mt St Rt 57sp
Mt St Rt 57sq
Mt St Rt 57sr
Mt St Rt 57ss
Mt St Rt 57st
Mt St Rt 57su
Mt St Rt 57sv
Mt St Rt 57sw
Mt St Rt 57sx
Mt St Rt 57sy
Mt St Rt 57sz
Mt St Rt 57ta
Mt St Rt 57tb
Mt St Rt 57tc
Mt St Rt 57td
Mt St Rt 57te
Mt St Rt 57tf
Mt St Rt 57tg
Mt St Rt 57th
Mt St Rt 57ti
Mt St Rt 57tj
Mt St Rt 57tk
Mt St Rt 57tl
Mt St Rt 57tm
Mt St Rt 57tn
Mt St Rt 57to
Mt St Rt 57tp
Mt St Rt 57tq
Mt St Rt 57tr
Mt St Rt 57ts
Mt St Rt 57tt
Mt St Rt 57tu
Mt St Rt 57tv
Mt St Rt 57tw
Mt St Rt 57tx
Mt St Rt 57ty
Mt St Rt 57tz
Mt St Rt 57ua
Mt St Rt 57ub
Mt St Rt 57uc
Mt St Rt 57ud
Mt St Rt 57ue
Mt St Rt 57uf
Mt St Rt 57ug
Mt St Rt 57uh
Mt St Rt 57ui
Mt St Rt 57uj
Mt St Rt 57uk
Mt St Rt 57ul
Mt St Rt 57um
Mt St Rt 57un
Mt St Rt 57uo
Mt St Rt 57up
Mt St Rt 57uq
Mt St Rt 57ur
Mt St Rt 57us
Mt St Rt 57ut
Mt St Rt 57uu
Mt St Rt 57uv
Mt St Rt 57uw
Mt St Rt 57ux
Mt St Rt 57uy
Mt St Rt 57uz
Mt St Rt 57va
Mt St Rt 57vb
Mt St Rt 57vc
Mt St Rt 57vd
Mt St Rt 57ve
Mt St Rt 57vf
Mt St Rt 57vg
Mt St Rt 57vh
Mt St Rt 57vi
Mt St Rt 57vj
Mt St Rt 57vk
Mt St Rt 57vl
Mt St Rt 57vm
Mt St Rt 57vn
Mt St Rt 57vo
Mt St Rt 57vp
Mt St Rt 57vq
Mt St Rt 57vr
Mt St Rt 57vs
Mt St Rt 57vt
Mt St Rt 57vu
Mt St Rt 57vv
Mt St Rt 57vw
Mt St Rt 57vx
Mt St Rt 57vy
Mt St Rt 57vz
Mt St Rt 57wa
Mt St Rt 57wb
Mt St Rt 57wc
Mt St Rt 57wd
Mt St Rt 57we
Mt St Rt 57wf
Mt St Rt 57wg
Mt St Rt 57wh
Mt St Rt 57wi
Mt St Rt 57wj
Mt St Rt 57wk
Mt St Rt 57wl
Mt St Rt 57wm
Mt St Rt 57wn
Mt St Rt 57wo
Mt St Rt 57wp
Mt St Rt 57wq
Mt St Rt 57wr
Mt St Rt 57ws
Mt St Rt 57wt
Mt St Rt 57wu
Mt St Rt 57wv
Mt St Rt 57ww
Mt St Rt 57wx
Mt St Rt 57wy
Mt St Rt 57wz
Mt St Rt 57xa
Mt St

# GOVERNMENTAL UNIT REFERENCE MAP (2020): Bonner County, ID

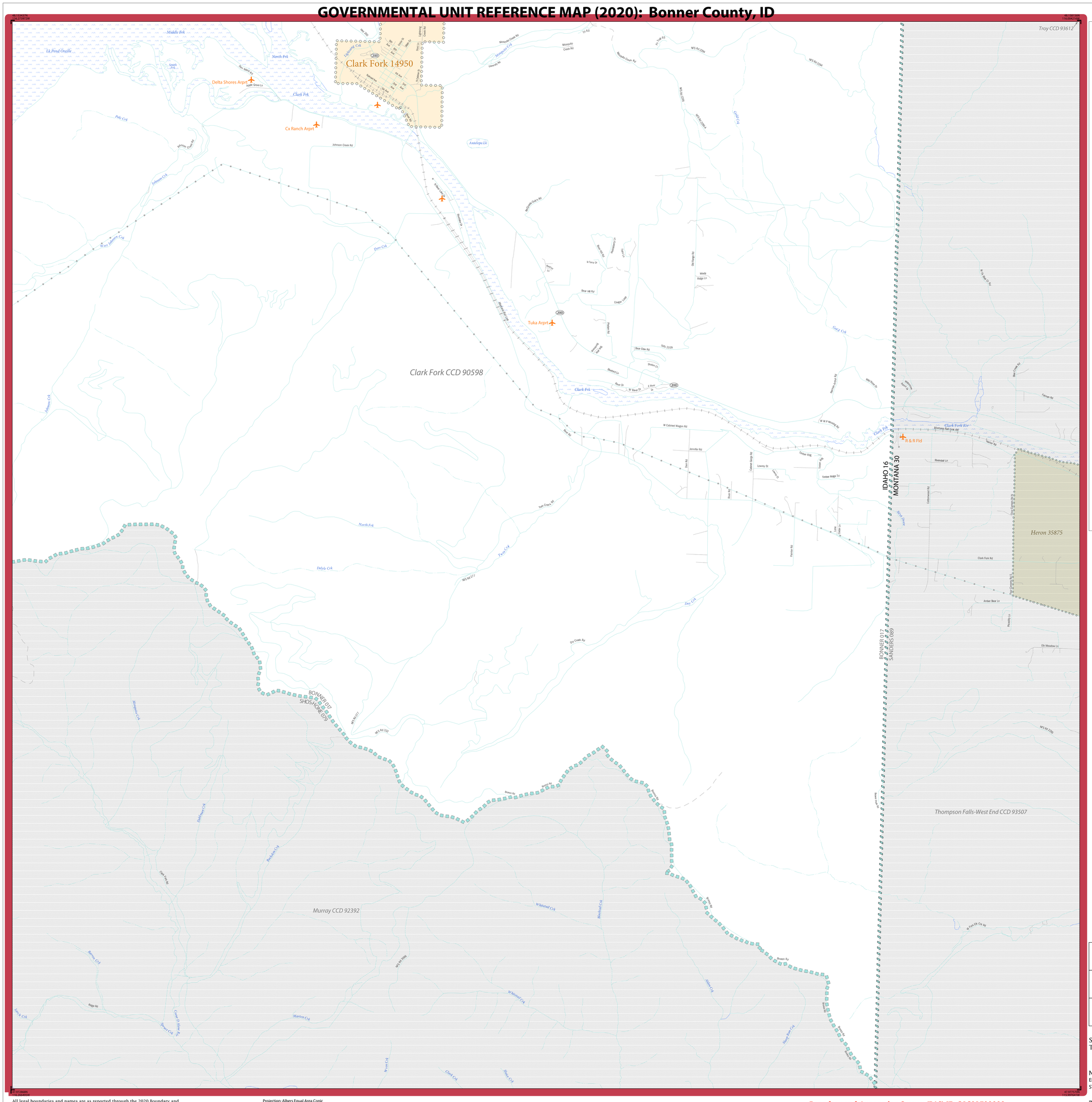


## LEGEND

| SYMBOL DESCRIPTION | SYMBOL | LABEL STYLE |
|---|---|---|
| Federal American Indian Reservation | | L'ANSE RESERVATION (TA 1880) |
| Off-Reservation Trust Land | | T1880 |
| American Indian Tribal Subdivision | | SHONTO (620) |
| Alaska Native Regional Corporation (ANRC) | | NANA ANRC 52120 |
| State (or statistically equivalent entity) | | NEW YORK 36 |
| County (or statistically equivalent entity) | | ERIE 029 |
| Minor Civil Division (MCD)[1] | | Lee town 41460 |
| Census County Division (CCD)[2] | | Jemez CCD 91650 |
| Consolidated City | | MILFORD 47500 |
| Incorporated Place[3] | | Davis 18100 |
| Census Designated Place (CDP)[2] | | Cochiti 16560 |

| DESCRIPTION | SYMBOL |
|---|---|
| Interstate | 5 |
| U.S. Highway | 2 |
| State Highway | 4 |
| Other Road | Marsh Ln |
| Cul-de-sac | |
| Circle | |
| Geographic Offset or Corridor | |
| 4WD Trail, Stairway, Alley, Walkway, or Ferry | |
| Railroad | Southern RR |
| Pipeline or Power Line | |
| Ridge or Fence | |
| Property Line or Nonvisible Boundary | |
| Perennial Stream | Tumbling Cr |
| Intermittent Stream | Piney Cr |
| Mountain Peak or Hill | Mt. Baker |

| DESCRIPTION | SYMBOL |
|---|---|
| Water Body | Pleasant Lake |
| Swamp or Marsh | Okefenokee Swamp |
| Glacier | Bering Glacier |
| Airport, Airfield, or Helicopter Landing Pad | Dönärd Airfield |
| College or University | Coll/Univ |
| Military | Fort Belvoir |
| Prison or Juvenile Detention Center | P/JDC |
| Cemetery | Powell Cmtry |
| Golf Course | Pinehurst GlfCrs |
| National Park or Forest | Yosemite NP |
| Other Park | St Francis Park |
| Outside Subject Area | |
| Inset Area | A1 |

Where state, county, and/or MCD/CCD boundaries coincide, the map shows the boundary symbol for only the highest-ranking of these boundaries. Where American Indian reservation and American Indian tribal subdivision boundaries coincide, the map shows only the American Indian reservation boundaries.

Entity names are followed by either their FIPS code or census code; parentheses indicate a census code.

1 "MCD" indicates a false MCD. These are for Census Bureau use only.

2 The CCD and CDP boundaries represent statistical entities only and are not updated through the BAS.

3 Incorporated place name color corresponds to the incorporated place fill color.

Due to space limitations, some road names, along with other feature and geography names on the map, may not be shown.

The Census Bureau stores primary and alternate road names, but only primary road names are used to label the roads on these maps.

Key to Adjacent Sheets

| | | |
|---|---|---|
| 11 | 12 | |
| 15 | 16 | |
| 17 | | |

Sheet Location within Entity

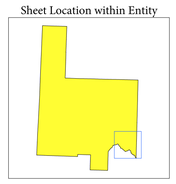

Sheet 16 of 17 PARENT sheets
Total Sheets: 21 (Index 1; Parent 17; Inset 3)

NAME: Bonner County (017)
ENTITY TYPE: County or statistically equivalent entity
ST: Idaho (16)

INDEX OR PARENT SHEET #: 016
INSET SHEET #: 000000

2020 COUNTY REF MAP (PARENT)

53402160170000001600000

All legal boundaries and names are as reported through the 2020 Boundary and Annexation Survey (BAS) and Boundary Validation Program (BVP). The boundaries shown on this map are for Census Bureau statistical data collection and tabulation purposes only; their depiction and designation for statistical purposes does not constitute a determination of jurisdictional authority or rights of ownership or entitlement.

Data Source: U.S. Census Bureau's MAF/TIGER database (TAB20), November 2020
Created by Geography Division: December 08, 2020

U.S. DEPARTMENT OF COMMERCE U.S. Census Bureau

Projection: Albers Equal Area Conic
Datum: NAD 83
Spheroid: GRS 80
1st Standard Parallel: 43 09 49
2nd Standard Parallel: 47 50 01
Central Meridian: -114 02 19
Latitude of Projection's Origin: 41 59 45
False Easting: 0
False Northing: 0

0 0.8 1.6 2.4 3.2 4 Kilometers
0 0.5 1 1.5 2 2.5 Miles
The plotted map scale is 1:27,500

N W E S

**Boundary and Annexation Survey (BAS) ID: 21601700000**
**BAS Submission Deadline: March 1, 2021**

**PDF versions of the BAS maps are available at:**
**www.census.gov/programs-surveys/bas/geographies.html**

For more information, or to request additional maps, please email geo.bas@census.gov, call 1-800-972-5651, or visit www.census.gov/programs-surveys/bas.html.

United States Census Bureau

# GOVERNMENTAL UNIT REFERENCE MAP (2020): Bonner County, ID

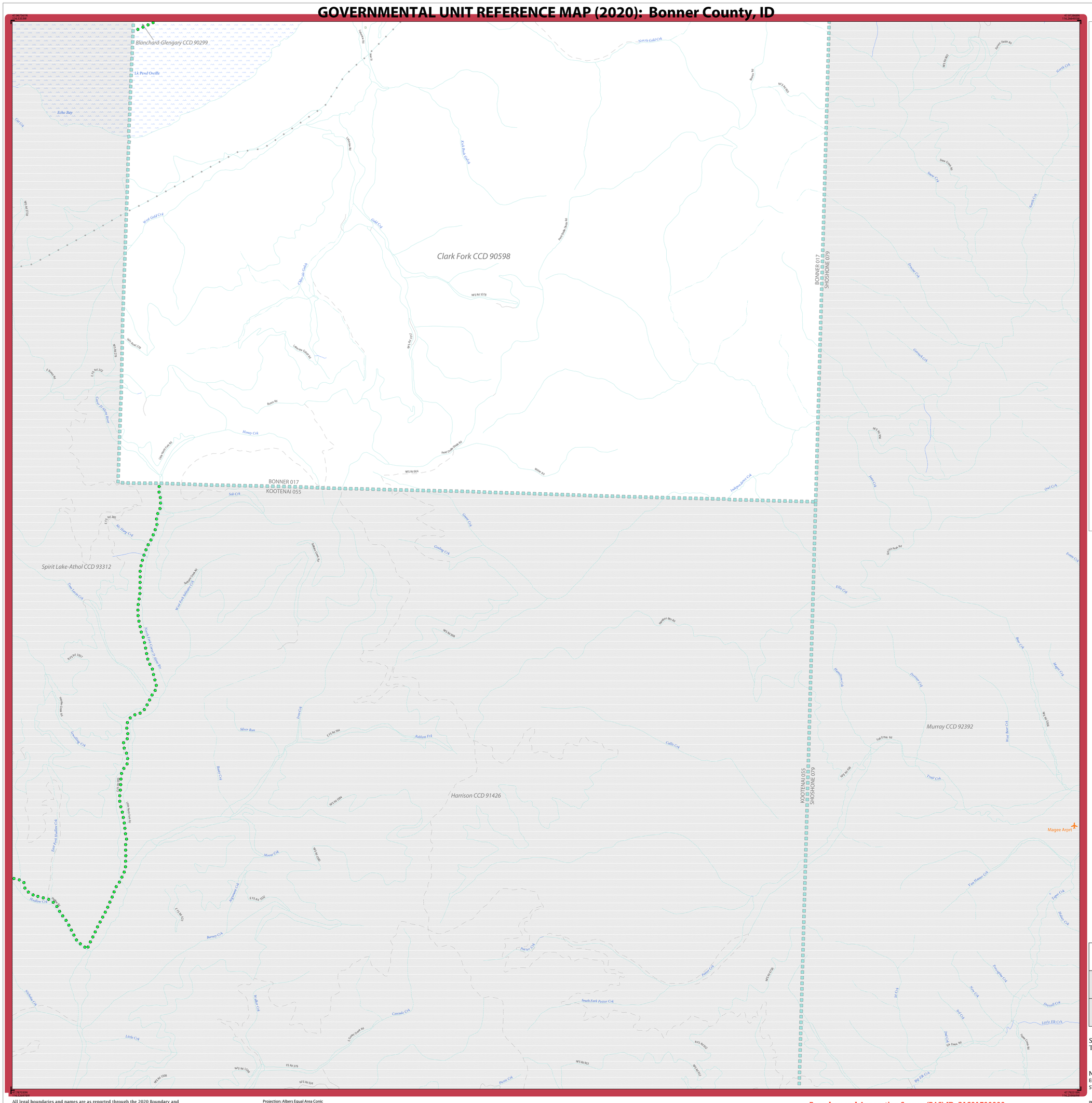


## LEGEND

| SYMBOL DESCRIPTION | SYMBOL | LABEL STYLE |
|---|---|---|
| Federal American Indian Reservation | | L'ANSE RESERVATION (TA 1880) |
| Off-Reservation Trust Land | | T1880 |
| American Indian Tribal Subdivision | | SHONTO (620) |
| Alaska Native Regional Corporation (ANRC) | | NANA ANRC 52120 |
| State (or statistically equivalent entity) | | NEW YORK 36 |
| County (or statistically equivalent entity) | | ERIE 029 |
| Minor Civil Division (MCD)[1] | | Lee town 41460 |
| Census County Division (CCD)[2] | | Jemez CCD 91650 |
| Consolidated City | | MILFORD 47500 |
| Incorporated Place[3] | | Davis 18100 |
| Census Designated Place (CDP)[2] | | Cochiti 16560 |

| DESCRIPTION | SYMBOL | DESCRIPTION | SYMBOL |
|---|---|---|---|
| Interstate | I | Water Body | Pleasant Lake |
| U.S. Highway | 2 | Swamp or Marsh | Okefenokee Swamp |
| State Highway | 4 | Glacier | Bering Glacier |
| Other Road | Marsh Ln | Airport, Airfield, or Helicopter Landing Pad | Dónald Airfield |
| Cul-de-sac | | College or University | Coll/Univ |
| Circle | | Military | Fort Belvoir |
| Geographic Offset or Corridor | | Prison or Juvenile Detention Center | P/JDC |
| 4WD Trail, Stairway, Alley, Walkway, or Ferry | | Cemetery | Powell Cmtry |
| Railroad | Southern RR | Golf Course | Pinehurst GlfCrs |
| Pipeline or Power Line | | National Park or Forest | Yosemite NP |
| Ridge or Fence | | Other Park | St Francis Park |
| Property Line or Nonvisible Boundary | | Outside Subject Area | |
| Perennial Stream | Tumbling Cr | Inset Area | A1 |
| Intermittent Stream | Piney Cr | | |
| Mountain Peak or Hill | Mt. Baker | | |

Where state, county, and/or MCD/CCD boundaries coincide, the map shows the boundary symbol for only the highest-ranking of these boundaries. Where American Indian reservation and American Indian tribal subdivision boundaries coincide, the map shows only the American Indian reservation boundaries.

Entity names are followed by either their FIPS code or census code; parentheses indicate a census code.

1 'MCD*' indicates a false MCD. These are for Census Bureau use only.

2 The CCD and CDP boundaries represent statistical entities only and are not updated through the BAS.

3 Incorporated place name color corresponds to the incorporated place fill color.

Due to space limitations, some road names, along with other feature and geography names on the map, may not be shown.

The Census Bureau stores primary and alternate road names, but only primary road names are used to label the roads on these maps.

Key to Adjacent Sheets

| | | |
|---|---|---|
| 14 | 15 | 16 |
| | 17 | |
| | | |

Sheet Location within Entity

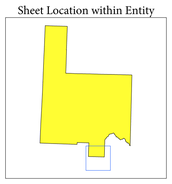

Sheet 17 of 17 PARENT sheets
Total Sheets: 21 (Index 1; Parent 17; Inset 3)

NAME: Bonner County (017)
ENTITY TYPE: County or statistically equivalent entity
ST: Idaho (16)

INDEX OR PARENT SHEET #: 017
INSET SHEET #: 000000

2020 COUNTY REF MAP (PARENT)

5340216017000000017000000

All legal boundaries and names are as reported through the 2020 Boundary and Annexation Survey (BAS) and Boundary Validation Program (BVP). The boundaries shown on this map are for Census Bureau statistical data collection and tabulation purposes only; their depiction and designation for statistical purposes does not constitute a determination of jurisdictional authority or rights of ownership or entitlement.

Data Source: U.S. Census Bureau's MAF/TIGER database (TAB20), November 2020
Created by Geography Division: December 08, 2020

U.S. DEPARTMENT OF COMMERCE U.S. Census Bureau

Projection: Albers Equal Area Conic
Datum: NAD 83
Spheroid: GRS 80
1st Standard Parallel: 43 09 49
2nd Standard Parallel: 47 50 01
Central Meridian: -114 02 19
Latitude of Projection's Origin: 41 59 45
False Easting: 0
False Northing: 0

0 0.8 1.6 2.4 3.2 4 Kilometers
0 0.5 1 1.5 2 2.5 Miles
The plotted map scale is 1:27,500

N W E S

**Boundary and Annexation Survey (BAS) ID: 21601700000**
**BAS Submission Deadline: March 1, 2021**

**PDF versions of the BAS maps are available at: www.census.gov/programs-surveys/bas/geographies.html**

For more information, or to request additional maps, please email geo.bas@census.gov, call 1-800-972-5651, or visit www.census.gov/programs-surveys/bas.html.

United States Census Bureau

# GOVERNMENTAL UNIT REFERENCE MAP (2020): Bonner County, ID

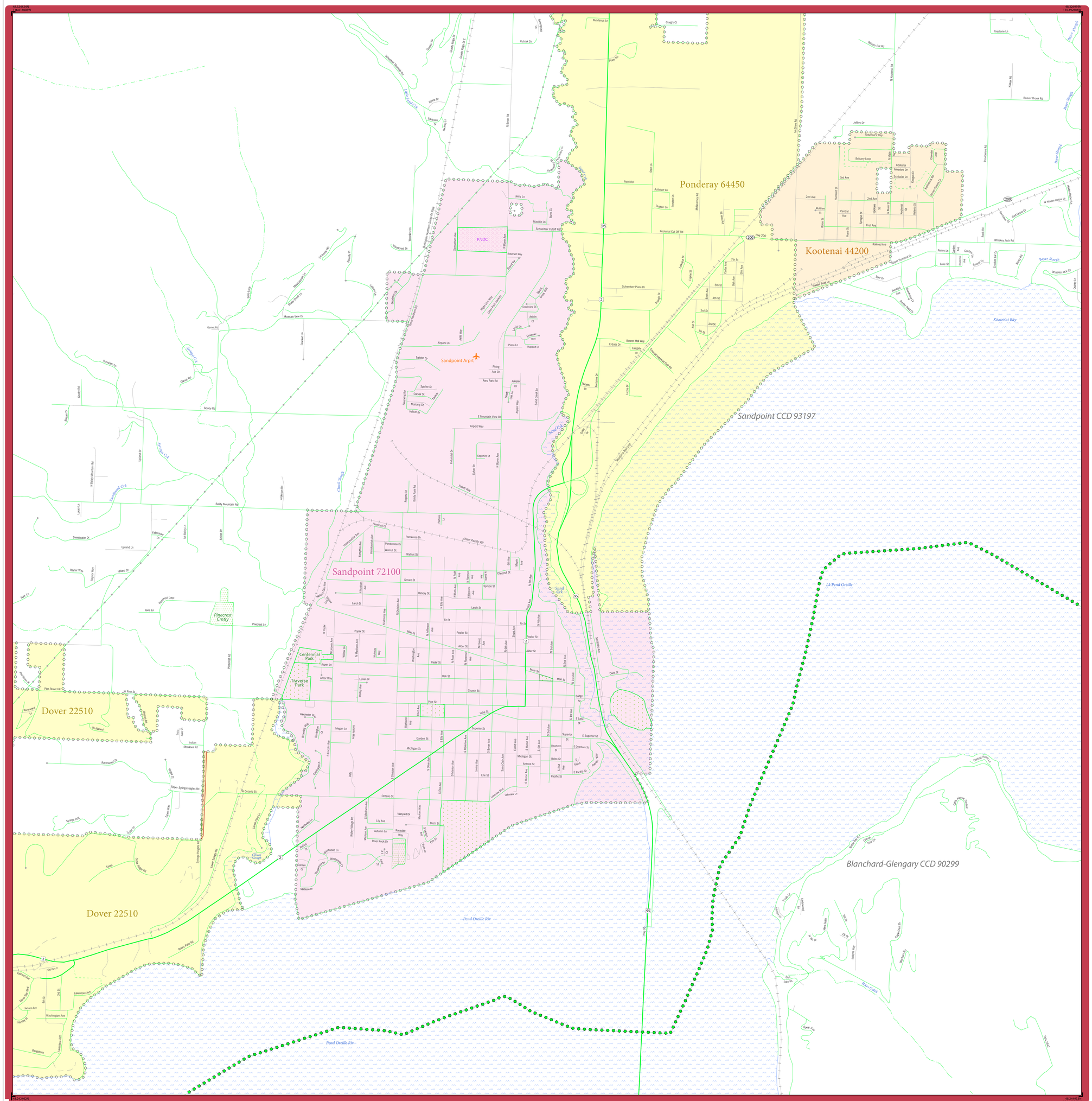
Ponderay 64450
Kootenai 44200
Sandpoint CCD 93197
Sandpoint 72100
Dover 22510
Dover 22510
Blanchard-Glengary CCD 90299
Sandpoint Arprt
P/JDC
Pinecrest Cmtry
Centennial Park
Traverse Park
Lk Pend Oreille
Pend Oreille Riv
Pend Oreille Riv
Kootenai Bay
Sand Crk
Lake Ln
Schweitzer Cutoff Rd
Kootenai Cut Off Rd
Hwy 200
McMahon Rd
Bonner Mall Way
Boyer Slough
Whiskey Jack Rd
Railroad Ave
Lake St
Main St
Pine St
Ontario St
Michigan St
Superior St
Dearborn St
Idaho St
Pacific St
Lakeshore Ave
Washington Ave
Baldy Mountain Rd
Schweitzer Plaza Dr
Airport Way
E Mountain View Rd
Aero Park Rd
Airpark Ln
Turbine Dr
Flying Ace Dr
Juniper Dr
Sapphire Ct
Cutter Dr
Industrial Dr
Eldaer Way
Bonner Industrial Park Rd
Ponderosa Dr
Walnut St
Spruce St
Hickory St
Larch St
Fir St
Poplar St
Alder St
Cedar St
Oak St
Church St
Pine St
Lake St
Superior St
Michigan St
Garden St
Ontario St
Vineyard Dr
Lily Ave
Autumn Ln
Rosedale Way
River Rock Dr
Birch St
Lakeview Ln
Lakeview Way
Pacific St
Idaho St
Dearborn St
E Superior St
Bridge St
Dock St
Main St
Lake St
Cedar St
Oak St
Church St
Pine St
Ontario St
Michigan St
Superior St
Dearborn St
Idaho St
Pacific St
Lakeshore Ave
Washington Ave
Railroad

# GOVERNMENTAL UNIT REFERENCE MAP (2020): Bonner County, ID

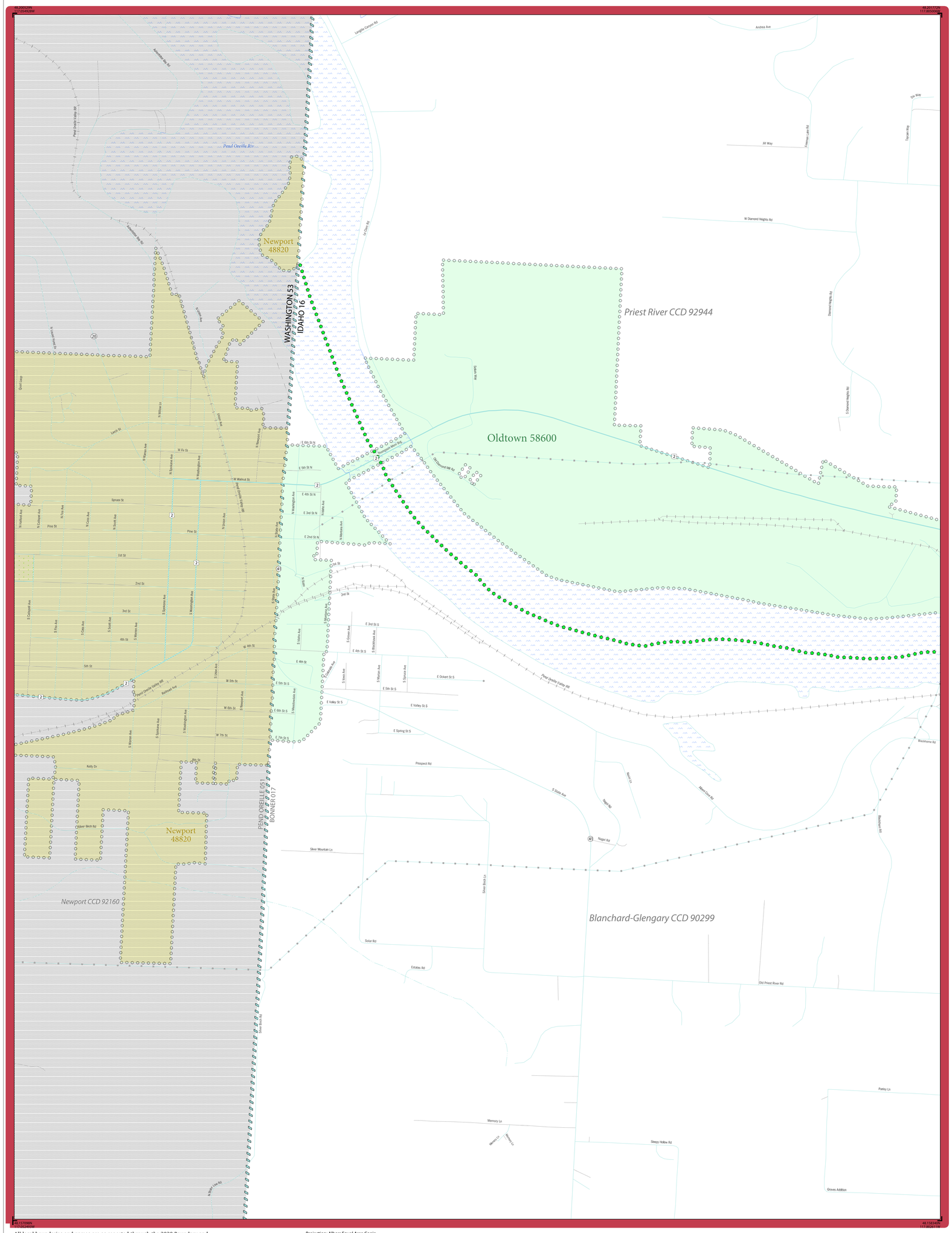


## LEGEND

| SYMBOL DESCRIPTION | SYMBOL | LABEL STYLE |
|---|---|---|
| Federal American Indian Reservation | | L'ANSE RESERVATION (TA 1880) |
| Off-Reservation Trust Land | | T1880 |
| American Indian Tribal Subdivision | | SHONTO (620) |
| Alaska Native Regional Corporation (ANRC) | | *NANA ANRC 52120* |
| State (or statistically equivalent entity) | | NEW YORK 36 |
| County (or statistically equivalent entity) | | ERIE 029 |
| Minor Civil Division (MCD)[1] | | Lee town 41460 |
| Census County Division (CCD)[2] | | *Jemez CCD 91650* |
| Consolidated City | | MILFORD 47500 |
| Incorporated Place[3] | | Davis 18100 |
| Census Designated Place (CDP)[2] | | *Cochiti 16560* |

| DESCRIPTION | SYMBOL | DESCRIPTION | SYMBOL |
|---|---|---|---|
| Interstate | 5 | Water Body | *Pleasant Lake* |
| U.S. Highway | 2 | Swamp or Marsh | *Okefenokee Swamp* |
| State Highway | 4 | Glacier | *Bering Glacier* |
| Other Road | Marsh Ln | Airport, Airfield, or Helicopter Landing Pad | Dönärd Airfield |
| Cul-de-sac | | College or University | Coll/Univ |
| Circle | | Military | Fort Belvoir |
| Geographic Offset or Corridor | | Prison or Juvenile Detention Center | P/JDC |
| 4WD Trail, Stairway, Alley, Walkway, or Ferry | | Cemetery | Powell Cmtry |
| Railroad | Southern RR | Golf Course | Pinehurst GlfCrs |
| Pipeline or Power Line | | National Park or Forest | Yosemite NP |
| Ridge or Fence | | Other Park | St Francis Park |
| Property Line or Nonvisible Boundary | | Outside Subject Area | |
| Perennial Stream | *Tumbling Cr* | Inset Area | A1 |
| Intermittent Stream | *Piney Cr* | | |
| Mountain Peak or Hill | *Mt. Baker* | | |

Where state, county, and/or MCD/CCD boundaries coincide, the map shows the boundary symbol for only the highest-ranking of these boundaries. Where American Indian reservation and American Indian tribal subdivision boundaries coincide, the map shows only the American Indian reservation boundaries.

Entity names are followed by either their FIPS code or census code; parentheses indicate a census code.

1 'MCD*' indicates a false MCD. These are for Census Bureau use only.

2 The CCD and CDP boundaries represent statistical entities only and are not updated through the BAS.

3 Incorporated place name color corresponds to the incorporated place fill color.

Due to space limitations, some road names, along with other feature and geography names on the map, may not be shown.

The Census Bureau stores primary and alternate road names, but only primary road names are used to label the roads on these maps.

Sheet Location within Entity

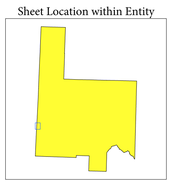

Sheet B1 of 3 INSET sheets
Total Sheets: 21 (Index 1; Parent 17; Inset 3)

NAME: Bonner County (017)
ENTITY TYPE: County or statistically equivalent entity
ST: Idaho (16)

INDEX OR PARENT SHEET #: 009
INSET SHEET #: 006601

2020 COUNTY REF MAP (INSET)

5340216017000000009006601

All legal boundaries and names are as reported through the 2020 Boundary and Annexation Survey (BAS) and Boundary Validation Program (BVP). The boundaries shown on this map are for Census Bureau statistical data collection and tabulation purposes only; their depiction and designation for statistical purposes does not constitute a determination of jurisdictional authority or rights of ownership or entitlement.

Data Source: U.S. Census Bureau's MAF/TIGER database (TAB20), November 2020
Created by Geography Division: December 08, 2020

U.S. DEPARTMENT OF COMMERCE U.S. Census Bureau

Projection: Albers Equal Area Conic
Datum: NAD 83
Spheroid: GRS 80
1st Standard Parallel: 43 09 49
2nd Standard Parallel: 47 50 01
Central Meridian: -114 02 19
Latitude of Projection's Origin: 41 59 45
False Easting: 0
False Northing: 0

0 0.2 0.4 0.6 0.8 1 Kilometers
0 0.1 0.2 0.3 0.4 0.5 Miles
The plotted map scale is 1:6,821

N W E S

**Boundary and Annexation Survey (BAS) ID: 21601700000**
**BAS Submission Deadline: March 1, 2021**

**PDF versions of the BAS maps are available at:**
**www.census.gov/programs-surveys/bas/geographies.html**

For more information, or to request additional maps, please email geo.bas@census.gov, call 1-800-972-5651, or visit www.census.gov/programs-surveys/bas.html.

United States Census Bureau

# GOVERNMENTAL UNIT REFERENCE MAP (2020): Bonner County, ID

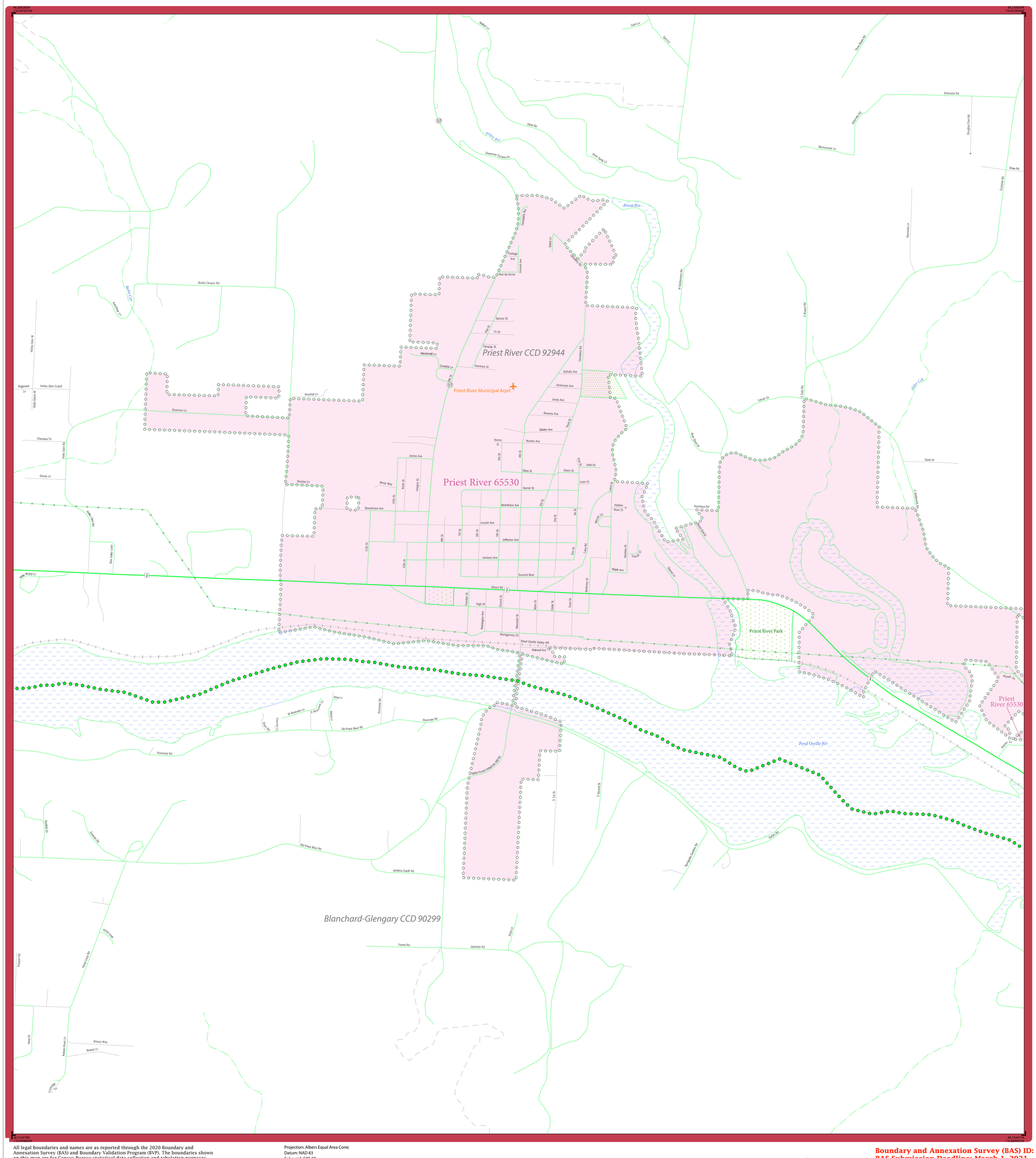
Priest River CCD 92944
Priest River Municipal Arprt
Priest River 65530
Priest River Park
Priest River 65530
Blanchard-Glengary CCD 90299
Priest Riv
Pend Oreille Riv
Priest Cut
Bear Cr
Priest River
Highway 2
Highway 57
Dalkena Rd
Bodie Canyon Rd
Holley Glen W
Holley Glen Cutoff
Shannon Ln
Cherokee Trl
Shady Ln
Shortie Ln
Beardmore Ave
Lincoln Ave
Jefferson Ave
Jackson Ave
Summit Blvd
Albeni Rd
High St
Montgomery St
Railroad Ave
Pend Oreille Valley RR
Riverside Rd
Old Priest River Rd
Jacketta Cutoff Rd
Jacketta Rd
Forest Rd
Dickinson Ave
Jones Ave
Rivenes Ave
Gladen Ave
Warren Ave
Harriet St
Dixon St
Veteri Dr
Leon Ct
Hidden River Ct
Maple Ave
Keadeys Rd
Lincoln Cr
Eldorado Rd
Show Rd
Montmorante Ln
Douglas Cove Rd
Reynolds Ln
Guire Dr
E Bracis Rd
W Settlement Rd
Dike Rd
Dike Cut
Gamble Rd
Dew Valley Loop
Hope Wood Ln
Prosper Rd
High Hill Rd
Keep Dr
Kettle River Ln
Breezy Way
Breeze Ln
Dwight Rd
Gamble Rd
Old Priest River Rd
Olympic Quarry Rd
Dalkena Rd
Kaniksu Ln
Reyser Ln
Reyser Rd
Eldorado Rd
Show Rd
Gem Ln
Gem Cr
Stone Bank Rd
Blue Spring Ln
Downriver Estates Dr
Dike Rd
Cemetery Rd
Cottage Ave
Rue de Annie
Grouse Ave
Spruce St
Fir St
Tamarak St
Hemlock St
Doolittle Ln
Schultz Ave
Warren St
Dixon St
Veteri Dr
Leon Ct
Harriet St
Beardmore Ave
Lincoln Ave
Jefferson Ave
Jackson Ave
Summit Blvd
Albeni Rd
High St
Montgomery St
Pend Oreille Valley RR
Railroad Ave
Riverside Rd
Old Priest River Rd
Jacketta Cutoff Rd
Jacketta Rd
Forest Rd
Elk Ln
Olympic Quarry Rd
Dalkena Rd
Kettle River Ln
Breezy Way
Breeze Ln
Dwight Rd
Gamble Rd
Prosper Rd
High Hill Rd
Keep Dr
Hope Wood Ln
Dew Valley Loop
Holley Glen W
Holley Glen Cutoff
Bodie Canyon Rd
Kaniksu Ln
Shady Ln
Cherokee Trl
Shortie Ln
Shannon Ln
Westfall Ln
Bulgoyne Ln
Dike Rd
Dike Cut
Lincoln Cr
Guire Dr
E Bracis Rd
W Settlement Rd
Reynolds Ln
Montmorante Ln
Douglas Cove Rd
Eldorado Rd
Show Rd
Reyser Ln
Reyser Rd
Kaniksu Ln
Stone Bank Rd
Gem Ln
Gem Cr
Blue Spring Ln
Downriver Estates Dr
Dike Rd
Priest Riv
Bear Cr
Priest River
Highway 2
Highway 57
Dalkena Rd
Bodie Canyon Rd
Holley Glen W
Holley Glen Cutoff
Bulgoyne Ln
Shannon Ln
Cherokee Trl
Shady Ln
Shortie Ln
Westfall Ln
Beardmore Ave
Lincoln Ave
Jefferson Ave
Jackson Ave
Summit Blvd
Albeni Rd
High St
Montgomery St
Railroad Ave
Pend Oreille Valley RR