GOVERNMENTAL UNIT REFERENCE MAP (2020): Fremont County, ID

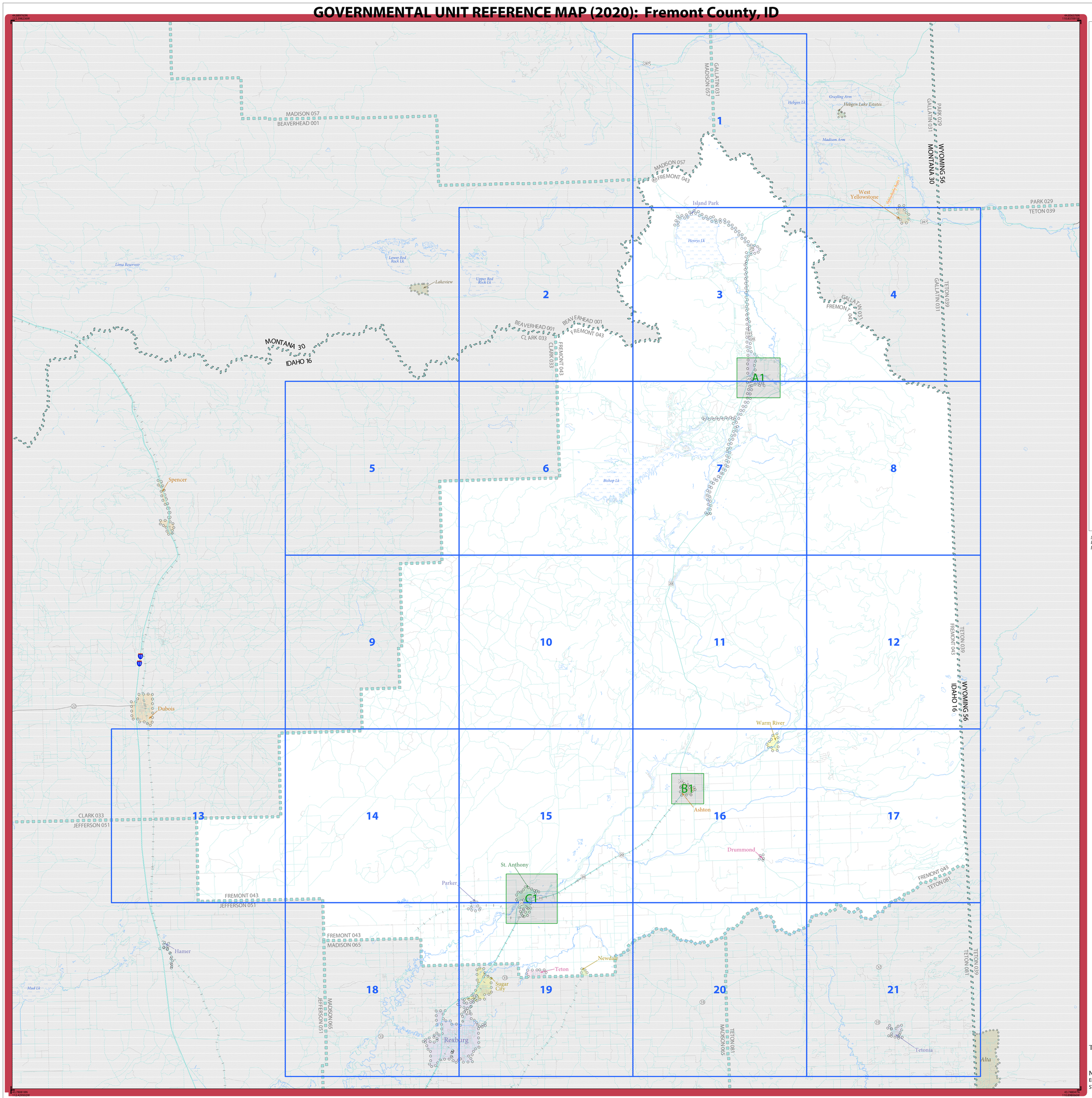

LEGEND

SYMBOL DESCRIPTION	SYMBOL	LABEL STYLE
Federal American Indian Reservation		L'ANSE RESERVATION (TA 1880)
Off-Reservation Trust Land		T1880
American Indian Tribal Subdivision		SHONTO (620)
Alaska Native Regional Corporation (ANRC)		*NANA ANRC 52120*
State (or statistically equivalent entity)		NEW YORK 36
County (or statistically equivalent entity)		ERIE 029
Minor Civil Division (MCD)[1]		Lee town 41460
Census County Division (CCD)[2]		*Jemez CCD 91650*
Consolidated City		MILFORD 47500
Incorporated Place[3]		Davis 18100
Census Designated Place (CDP)[2]		*Cochiti 16560*

DESCRIPTION	SYMBOL
Interstate	5
U.S. Highway	2
State Highway	4
Other Road	Marsh Ln
Cul-de-sac	
Circle	
Geographic Offset or Corridor	
4WD Trail, Stairway, Alley, Walkway, or Ferry	
Railroad	Southern RR
Pipeline or Power Line	
Ridge or Fence	
Property Line or Nonvisible Boundary	
Perennial Stream	Tumbling Cr
Intermittent Stream	Piney Cr
Mountain Peak or Hill	Mt. Baker

DESCRIPTION	SYMBOL
Water Body	Pleasant Lake
Swamp or Marsh	Okefenokee Swamp
Glacier	Bering Glacier
Airport, Airfield, or Helicopter Landing Pad	Dónard Airport
College or University	Coll/Univ
Military	Fort Belvoir
Prison or Juvenile Detention Center	P/JDC
Cemetery	Powell Cmtry
Golf Course	Pinehurst GlfCrs
National Park or Forest	Yosemite NP
Other Park	St Francis Park
Outside Subject Area	
Inset Area	A1

Where state, county, and/or MCD/CCD boundaries coincide, the map shows the boundary symbol for only the highest-ranking of these boundaries. Where American Indian reservation and American Indian tribal subdivision boundaries coincide, the map shows only the American Indian reservation boundaries.

Entity names are followed by either their FIPS code or census code; parentheses indicate a census code.

1 'MCD*' indicates a false MCD. These are for Census Bureau use only.

2 The CCD and CDP boundaries represent statistical entities only and are not updated through the BAS.

3 Incorporated place name color corresponds to the incorporated place fill color.

Due to space limitations, some road names, along with other feature and geography names on the map, may not be shown.

The Census Bureau stores primary and alternate road names, but only primary road names are used to label the roads on these maps.

Note: This index map sheet provides the map sheet configuration in relation to the subject entity. Due to scale limitations, map content may be simplified. Refer to parent and/or inset map sheets for detailed map content.

Total Sheets: 25 (Index 1; Parent 21; Inset 3)

NAME: Fremont County (043)
ENTITY TYPE: County or statistically equivalent entity
ST: Idaho (16)

INDEX OR PARENT SHEET #: 000
INSET SHEET #: 000000

2020 COUNTY REF MAP (INDEX)

5340216043000000000000

All legal boundaries and names are as reported through the 2020 Boundary and Annexation Survey (BAS) and Boundary Validation Program (BVP). The boundaries shown on this map are for Census Bureau statistical data collection and tabulation purposes only; their depiction and designation for statistical purposes does not constitute a determination of jurisdictional authority or rights of ownership or entitlement.

Data Source: U.S. Census Bureau's MAF/TIGER database (TAB20), November 2020
Created by Geography Division: December 08, 2020

U.S. DEPARTMENT OF COMMERCE U.S. Census Bureau

Projection: Albers Equal Area Conic
Datum: NAD 83
Spheroid: GRS 80
1st Standard Parallel: 43 09 49
2nd Standard Parallel: 47 50 01
Central Meridian: -114 02 19
Latitude of Projection's Origin: 41 59 45
False Easting: 0
False Northing: 0

0 5 10 15 20 25 Kilometers
0 3 6 9 12 15 Miles
The plotted map scale is 1:168,878

N W E S

Boundary and Annexation Survey (BAS) ID: 21604300000
BAS Submission Deadline: March 1, 2021

PDF versions of the BAS maps are available at:
www.census.gov/programs-surveys/bas/geographies.html

For more information, or to request additional maps, please email geo.bas@census.gov, call 1-800-972-5651, or visit www.census.gov/programs-surveys/bas.html.

United States Census Bureau

GOVERNMENTAL UNIT REFERENCE MAP (2020): Fremont County, ID

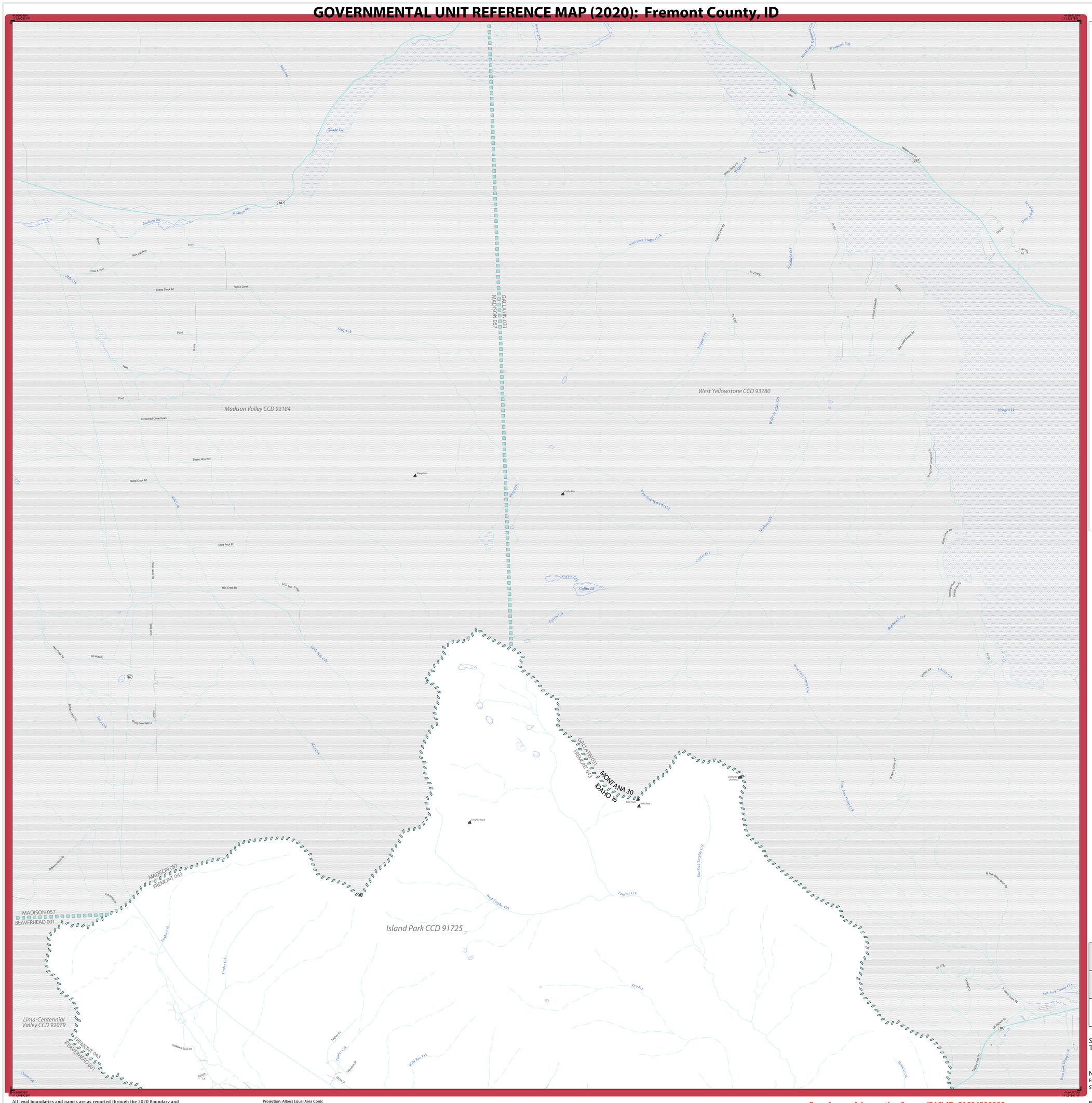
Madison Valley CCD 92184
West Yellowstone CCD 93780
Island Park CCD 91725
Lima-Centennial Valley CCD 92079
GALLATIN 031
MADISON 057
MADISON 057
FREMONT 043
MADISON 057
BEAVERHEAD 001
FREMONT 043
BEAVERHEAD 001
GALLATIN 031
FREMONT 043
MONTANA 30
IDAHO 16
Madison Rv
Sheep Creek Rd
Sheep Ck
Continental Divide Ranch
Sheep Mountain
Sheep Mtn
Coffin Mtn
Coffin Lk
Hebgen Lk
Tanghee Peak
Bald Peak
Lionhead
Lionhead
Tanghee Ck
West Tanghee Ck
East Fork Tanghee Ck
Dry Fk
Timber Ck
Trapper Ck
West Fork Trapper Ck
Quake Lk
Slide Rock Rd
Little Mac Cyn
Mile Creek Rd
Jim Allen Rd
Grizzly Mountain Ln
Hebgen Dam Rd
Hideaway Dr
Fishhawk Ranch Rd
Adair Ln
Pleasant Valley Rd
Deep Creek Rd
Deep Creek Campground Rd
Cabin Dr
Cherry Ck
West Fork Cherry Ck
East Fork Cherry Ck
W Fork Cherry Creek Rd
East Fork Cherry Ck
Cherry Creek Rd
Off Horse Rd
Tepee Pole Mtn
Hebgen Dam
Hebgen Lake Rd
Duck Ck
Madison Rv
Hole and Horn
Tuly
Hook & Horn
Alder Ck
Sheep Creek
Pond
Bear
Pipe
Sheep Ck
Jake Ck
Slide Rock Rd
Little Mac Cyn
Mile Creek Rd
Jim Allen Rd
Grizzly Mountain Ln
Horse Ck
Mink Ck
Hebgen Dam Rd
Timber Ck
Tanghee Ck
Tanghee Ck
Dry Fk
W Fk Bear Ck
Pleasant Ck
Hebgen Ck
Trapper Ck
Swamp Creek Rd
Trapper Creek Rd
Mountain Ck
Hebgen Rock Rd
Blue Ck Mt Creek Rd
Deep Creek Campground Rd
Deep Creek Rd
Duck Ck
Pleasant Ck
Cherry Ck
Lakeshore Rd
Lake Ck Rd
Hwy 20
Hwy 287
Hwy 87
Hwy 191
Hwy 191
Hwy 20
Hwy 287
Hwy 87
Hwy 191
Hwy 20
Hwy 191
Hwy 20
Hwy 191
Hwy 20

GOVERNMENTAL UNIT REFERENCE MAP (2020): Fremont County, ID

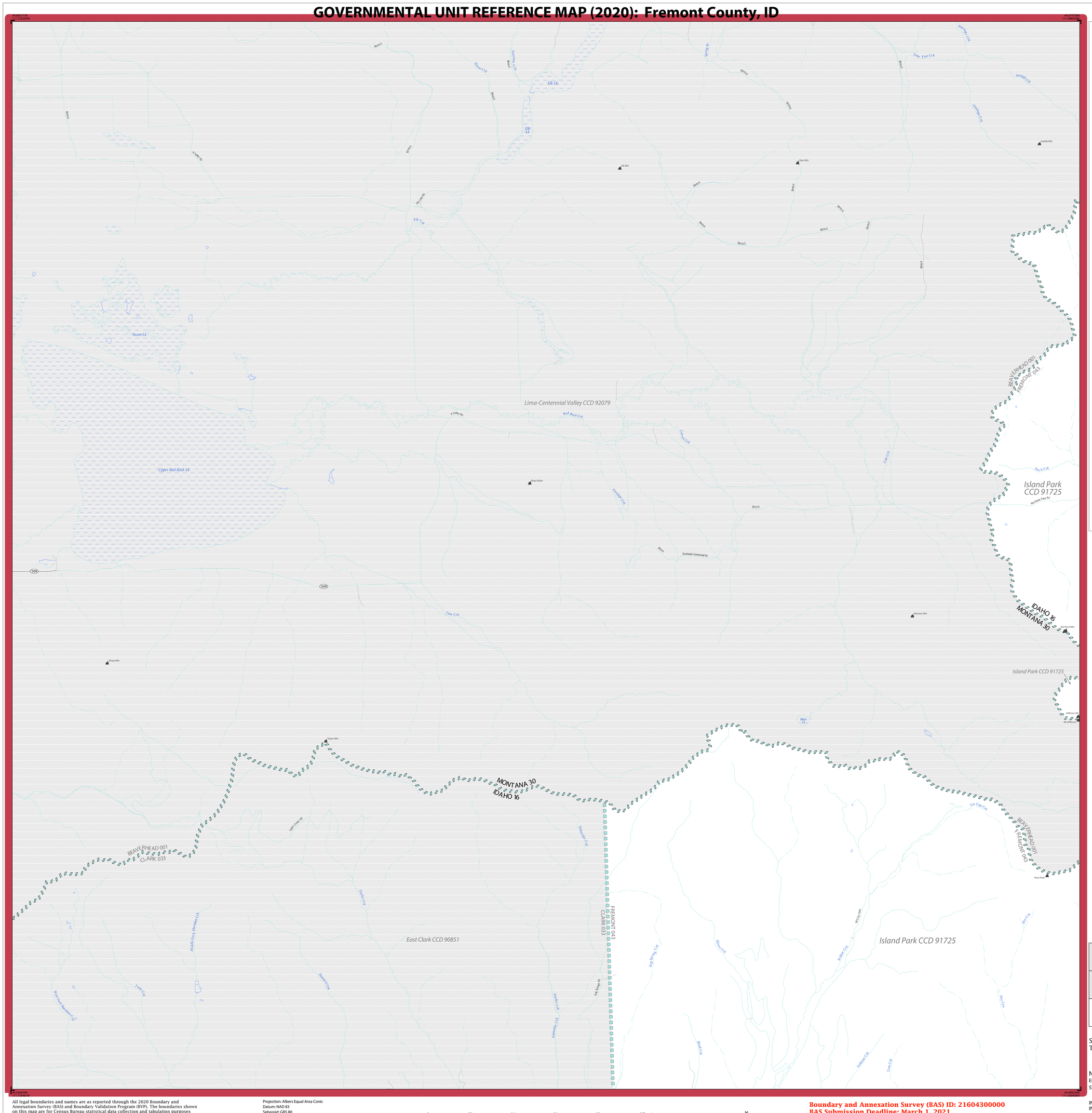

LEGEND

SYMBOL DESCRIPTION	SYMBOL	LABEL STYLE
Federal American Indian Reservation		L'ANSE RESERVATION (TA 1880)
Off-Reservation Trust Land		T1880
American Indian Tribal Subdivision		SHONTO (620)
Alaska Native Regional Corporation (ANRC)		*NANA ANRC 52120*
State (or statistically equivalent entity)		NEW YORK 36
County (or statistically equivalent entity)		ERIE 029
Minor Civil Division (MCD)[1]		Lee town 41460
Census County Division (CCD)[2]		*Jemez CCD 91650*
Consolidated City		MILFORD 47500
Incorporated Place[3]		Davis 18100
Census Designated Place (CDP)[2]		*Cochiti 16560*

DESCRIPTION	SYMBOL
Interstate	5
U.S. Highway	2
State Highway	4
Other Road	Marsh Ln
Cul-de-sac	
Circle	
Geographic Offset or Corridor	
4WD Trail, Stairway, Alley, Walkway, or Ferry	
Railroad	Southern RR
Pipeline or Power Line	
Ridge or Fence	
Property Line or Nonvisible Boundary	
Perennial Stream	Tumbling Cr
Intermittent Stream	Piney Cr
Mountain Peak or Hill	Mt. Baker

DESCRIPTION	SYMBOL
Water Body	Pleasant Lake
Swamp or Marsh	Okefenokee Swamp
Glacier	Bering Glacier
Airport, Airfield, or Helicopter Landing Pad	Dönärd Airport
College or University	Coll/Univ
Military	Fort Belvoir
Prison or Juvenile Detention Center	P/JDC
Cemetery	Powell Cmtry
Golf Course	Pinehurst GlfCrs
National Park or Forest	Yosemite NP
Other Park	St Francis Park
Outside Subject Area	
Inset Area	A1

Where state, county, and/or MCD/CCD boundaries coincide, the map shows the boundary symbol for only the highest-ranking of these boundaries. Where American Indian reservation and American Indian tribal subdivision boundaries coincide, the map shows only the American Indian reservation boundaries.

Entity names are followed by either their FIPS code or census code; parentheses indicate a census code.

1 'MCD" indicates a false MCD. These are for Census Bureau use only.

2 The CCD and CDP boundaries represent statistical entities only and are not updated through the BAS.

3 Incorporated place name color corresponds to the incorporated place fill color.

Due to space limitations, some road names, along with other feature and geography names on the map, may not be shown.

The Census Bureau stores primary and alternate road names, but only primary road names are used to label the roads on these maps.

Key to Adjacent Sheets

		1
	2	3
5	6	7

Sheet Location within Entity

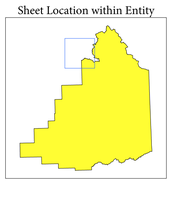

Sheet 2 of 21 PARENT sheets
Total Sheets: 25 (Index 1; Parent 21; Inset 3)

NAME: Fremont County (043)
ENTITY TYPE: County or statistically equivalent entity
ST: Idaho (16)

INDEX OR PARENT SHEET #: 002
INSET SHEET #: 000000

2020 COUNTY REF MAP (PARENT)

5340216043000000002000000

All legal boundaries and names are as reported through the 2020 Boundary and Annexation Survey (BAS) and Boundary Validation Program (BVP). The boundaries shown on this map are for Census Bureau statistical data collection and tabulation purposes only; their depiction and designation for statistical purposes does not constitute a determination of jurisdictional authority or rights of ownership or entitlement.

Data Source: U.S. Census Bureau's MAF/TIGER database (TAB20), November 2020
Created by Geography Division: December 08, 2020

U.S. DEPARTMENT OF COMMERCE U.S. Census Bureau

Projection: Albers Equal Area Conic
Datum: NAD 83
Spheroid: GRS 80
1st Standard Parallel: 43 09 49
2nd Standard Parallel: 47 50 01
Central Meridian: -114 02 19
Latitude of Projection's Origin: 41 59 45
False Easting: 0
False Northing: 0

0 0.8 1.6 2.4 3.2 4 Kilometers
0 0.5 1 1.5 2 2.5 Miles
The plotted map scale is 1:27,500

N W E S

Boundary and Annexation Survey (BAS) ID: 21604300000
BAS Submission Deadline: March 1, 2021

PDF versions of the BAS maps are available at:
www.census.gov/programs-surveys/bas/geographies.html

For more information, or to request additional maps, please email geo.bas@census.gov, call 1-800-972-5651, or visit www.census.gov/programs-surveys/bas.html.

United States Census Bureau

GOVERNMENTAL UNIT REFERENCE MAP (2020): Fremont County, ID

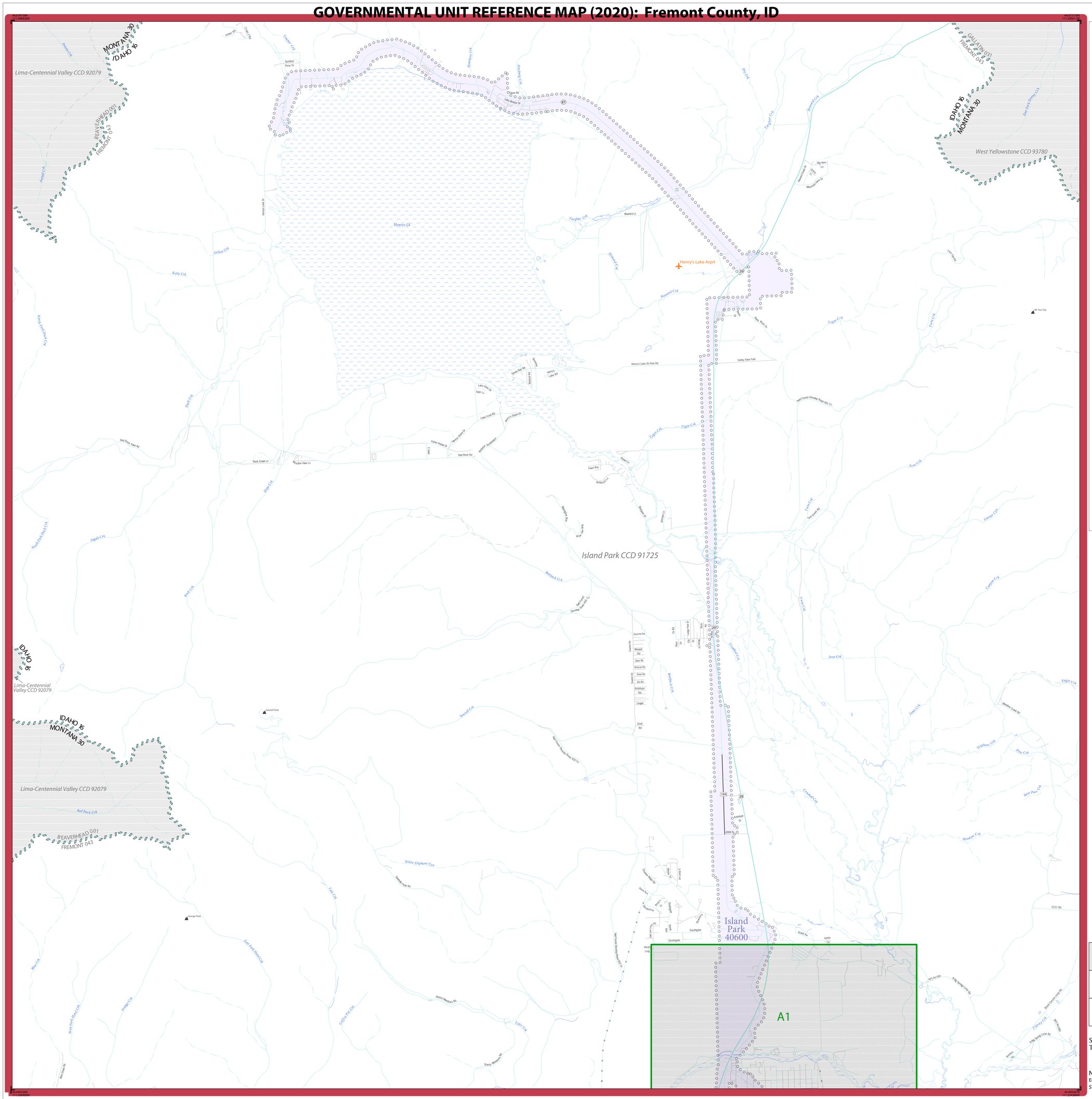

LEGEND

SYMBOL DESCRIPTION	SYMBOL	LABEL STYLE
Federal American Indian Reservation		L'ANSE RESERVATION (TA 1880)
Off-Reservation Trust Land		T1880
American Indian Tribal Subdivision		SHONTO (620)
Alaska Native Regional Corporation (ANRC)		NANA ANRC 52120
State (or statistically equivalent entity)		NEW YORK 36
County (or statistically equivalent entity)		ERIE 029
Minor Civil Division (MCD)[1]		Lee town 41460
Census County Division (CCD)[2]		Jemez CCD 91650
Consolidated City		MILFORD 47500
Incorporated Place[3]		Davis 18100
Census Designated Place (CDP)[2]		Cochiti 16560

DESCRIPTION	SYMBOL
Interstate	5
U.S. Highway	2
State Highway	4
Other Road	Marsh Ln
Cul-de-sac	
Circle	
Geographic Offset or Corridor	
4WD Trail, Stairway, Alley, Walkway, or Ferry	
Railroad	Southern RR
Pipeline or Power Line	
Ridge or Fence	
Property Line or Nonvisible Boundary	
Perennial Stream	Tumbling Cr
Intermittent Stream	Piney Cr
Mountain Peak or Hill	Mt Baker

DESCRIPTION	SYMBOL
Water Body	Pleasant Lake
Swamp or Marsh	Okefenokee Swamp
Glacier	Bering Glacier
Airport, Airfield, or Helicopter Landing Pad	Dónard Airport
College or University	Coll/Univ
Military	Fort Belvoir
Prison or Juvenile Detention Center	P/JDC
Cemetery	Powell Cmtry
Golf Course	Pinehurst GlfCrs
National Park or Forest	Yosemite NP
Other Park	St Francis Park
Outside Subject Area	
Inset Area	A1

Where state, county, and/or MCD/CCD boundaries coincide, the map shows the boundary symbol for only the highest-ranking of these boundaries. Where American Indian reservation and American Indian tribal subdivision boundaries coincide, the map shows only the American Indian reservation boundaries.

Entity names are followed by either their FIPS code or census code; parentheses indicate a census code.

1 'MCD*' indicates a false MCD. These are for Census Bureau use only.

2 The CCD and CDP boundaries represent statistical entities only and are not updated through the BAS.

3 Incorporated place name color corresponds to the incorporated place fill color.

Due to space limitations, some road names, along with other feature and geography names on the map, may not be shown.

The Census Bureau stores primary and alternate road names, but only primary road names are used to label the roads on these maps.

Key to Adjacent Sheets

	1	
2	3	4
6	7	8

Sheet Location within Entity

Sheet 3 of 21 PARENT sheets
Total Sheets: 25 (Index 1; Parent 21; Inset 3)

NAME: Fremont County (043)
ENTITY TYPE: County or statistically equivalent entity
ST: Idaho (16)

INDEX OR PARENT SHEET #: 003
INSET SHEET #: 000000

2020 COUNTY REF MAP (PARENT)

5340216043000000003000000

All legal boundaries and names are as reported through the 2020 Boundary and Annexation Survey (BAS) and Boundary Validation Program (BVP). The boundaries shown on this map are for Census Bureau statistical data collection and tabulation purposes only; their depiction and designation for statistical purposes does not constitute a determination of jurisdictional authority or rights of ownership or entitlement.

Data Source: U.S. Census Bureau's MAF/TIGER database (TAB20), November 2020
Created by Geography Division: December 08, 2020

U.S. DEPARTMENT OF COMMERCE U.S. Census Bureau

Projection: Albers Equal Area Conic
Datum: NAD 83
Spheroid: GRS 80
1st Standard Parallel: 43 09 49
2nd Standard Parallel: 47 50 01
Central Meridian: -114 02 19
Latitude of Projection's Origin: 41 59 45
False Easting: 0
False Northing: 0

0 0.8 1.6 2.4 3.2 4 Kilometers
0 0.5 1 1.5 2 2.5 Miles
The plotted map scale is 1:27,500

N W E S

Boundary and Annexation Survey (BAS) ID: 21604300000
BAS Submission Deadline: March 1, 2021

PDF versions of the BAS maps are available at: www.census.gov/programs-surveys/bas/geographies.html

For more information, or to request additional maps, please email geo.bas@census.gov, call 1-800-972-5651, or visit www.census.gov/programs-surveys/bas.html.

GOVERNMENTAL UNIT REFERENCE MAP (2020): Fremont County, ID

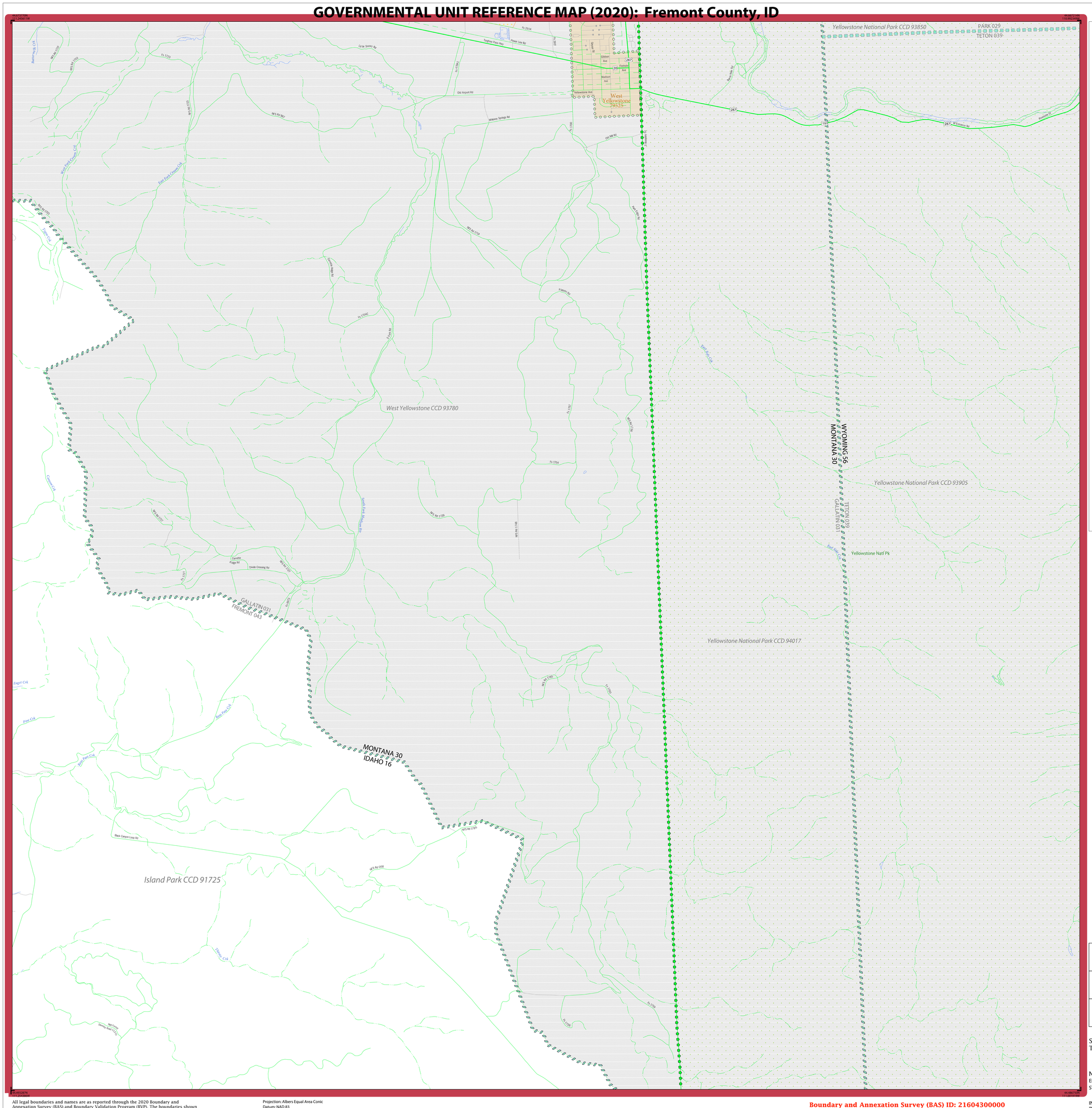

LEGEND

SYMBOL DESCRIPTION	SYMBOL	LABEL STYLE
Federal American Indian Reservation		L'ANSE RESERVATION (TA 1880)
Off-Reservation Trust Land		T1880
American Indian Tribal Subdivision		SHONTO (620)
Alaska Native Regional Corporation (ANRC)		NANA ANRC 52120
State (or statistically equivalent entity)		NEW YORK 36
County (or statistically equivalent entity)		ERIE 029
Minor Civil Division (MCD)[1]		Lee town 41460
Census County Division (CCD)[2]		Jemez CCD 91650
Consolidated City		MILFORD 47500
Incorporated Place[3]		Davis 18100
Census Designated Place (CDP)[2]		Cochiti 16560

DESCRIPTION	SYMBOL
Interstate	
U.S. Highway	
State Highway	
Other Road	Marsh Ln
Cul-de-sac	
Circle	
Geographic Offset or Corridor	
4WD Trail, Stairway, Alley, Walkway, or Ferry	
Railroad	Southern RR
Pipeline or Power Line	
Ridge or Fence	
Property Line or Nonvisible Boundary	
Perennial Stream	Tumbling Cr
Intermittent Stream	Piney Cr
Mountain Peak or Hill	Mt. Baker

DESCRIPTION	SYMBOL
Water Body	Pleasant Lake
Swamp or Marsh	Okefenokee Swamp
Glacier	Bering Glacier
Airport, Airfield, or Helicopter Landing Pad	Dunard Airport
College or University	Coll/Univ
Military	Fort Belvoir
Prison or Juvenile Detention Center	P/JDC
Cemetery	Powell Cmtry
Golf Course	Pinehurst GlfCrs
National Park or Forest	Yosemite NP
Other Park	St Francis Park
Outside Subject Area	
Inset Area	A1

Where state, county, and/or MCD/CCD boundaries coincide, the map shows the boundary symbol for only the highest-ranking of these boundaries. Where American Indian reservation and American Indian tribal subdivision boundaries coincide, the map shows only the American Indian reservation boundaries.

Entity names are followed by either their FIPS code or census code; parentheses indicate a census code.

1 'MCD*' indicates a false MCD. These are for Census Bureau use only.

2 The CCD and CDP boundaries represent statistical entities only and are not updated through the BAS.

3 Incorporated place name color corresponds to the incorporated place fill color.

Due to space limitations, some road names, along with other feature and geography names on the map, may not be shown.

The Census Bureau stores primary and alternate road names, but only primary road names are used to label the roads on these maps.

Key to Adjacent Sheets

1		
3	4	
7	8	

Sheet Location within Entity

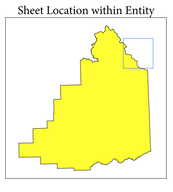

Sheet 4 of 21 PARENT sheets
Total Sheets: 25 (Index 1; Parent 21; Inset 3)

NAME: Fremont County (043)
ENTITY TYPE: County or statistically equivalent entity
ST: Idaho (16)

INDEX OR PARENT SHEET #: 004
INSET SHEET #: 000000

2020 COUNTY REF MAP (PARENT)

5340216043000000004000000

All legal boundaries and names are as reported through the 2020 Boundary and Annexation Survey (BAS) and Boundary Validation Program (BVP). The boundaries shown on this map are for Census Bureau statistical data collection and tabulation purposes only; their depiction and designation for statistical purposes does not constitute a determination of jurisdictional authority or rights of ownership or entitlement.

Data Source: U.S. Census Bureau's MAF/TIGER database (TAB20), November 2020
Created by Geography Division: December 08, 2020

U.S. DEPARTMENT OF COMMERCE U.S. Census Bureau

Projection: Albers Equal Area Conic
Datum: NAD 83
Spheroid: GRS 80
1st Standard Parallel: 43 09 49
2nd Standard Parallel: 47 50 01
Central Meridian: -114 02 19
Latitude of Projection's Origin: 41 59 45
False Easting: 0
False Northing: 0

0 0.8 1.6 2.4 3.2 4 Kilometers
0 0.5 1 1.5 2 2.5 Miles
The plotted map scale is 1:27,500

N W E S

Boundary and Annexation Survey (BAS) ID: 21604300000
BAS Submission Deadline: March 1, 2021

PDF versions of the BAS maps are available at:
www.census.gov/programs-surveys/bas/geographies.html

For more information, or to request additional maps, please email geo.bas@census.gov, call 1-800-972-5651, or visit www.census.gov/programs-surveys/bas.html.

United States Census Bureau

GOVERNMENTAL UNIT REFERENCE MAP (2020): Fremont County, ID

East Clark
CCD 90851
Island Park CCD 91725
FREMONT 043
CLARK 033
Larkspur Crk
Sand Creek Rd
Chug Creek Rd
Cottonwood Creek Rd
Moose Mtn
A-2 Clark County Rd
Vadnais Ln
Idmon Rd
Stoddard Ln
Jensen Ln
Eighteen Mile Rd
Kilgore-Yale Rd
Dry Creek Rd
Spring Crk
Dry Crk
Crooked Crk
Clark Crk
Moose Crk
Sand Crk
Chug Crk
Warm Crk
Little Warm Crk
Little Chug Crk
Cottonwood Crk
Sow Crk
East Fork
Fryingpan Crk
Crab Crk
West Cottage Crk
Mc Garry Cyn
Cougar Crk
Allen Cyn
Spring Crk
West Fork Crk
Bear Gulch
Erickson Crk
Larkspur Crk
Sand Creek Rd
Bates Bate Rd
Idmon Idaho Rd
E Camas Rd
Little Warm Crk
Little Chug Crk
Dry Crk
Dry Creek Rd
A-2 Clark County Rd
Crooked Crk
Spring Crk
Clark Crk
Moose Crk
Sand Crk
Chug Crk
Warm Crk
Little Warm Crk
Little Chug Crk
Cottonwood Crk
Sow Crk
East Fork
Fryingpan Crk
Crab Crk
West Cottage Crk
Mc Garry Cyn
Cougar Crk
Allen Cyn
Spring Crk
West Fork Crk
Bear Gulch
Erickson Crk
Larkspur Crk
Sand Creek Rd
Chug Creek Rd
Cottonwood Creek Rd
Moose Mtn
Sand Crk
Moose Crk
West Fork Crk
Spring Crk
Dry Crk
Dry Creek Rd
A-2 Clark County Rd
Kilgore-Yale Rd
Eighteen Mile Rd
Idmon Rd
Stoddard Ln
Jensen Ln
Vadnais Ln
Vadnais Ln
Crooked Crk
Clark Crk
Spring Crk
Dry Crk
Spring Crk
Dry Crk
Spring Crk
Dry

GOVERNMENTAL UNIT REFERENCE MAP (2020): Fremont County, ID



LEGEND

SYMBOL DESCRIPTION	SYMBOL	LABEL STYLE
Federal American Indian Reservation		L'ANSE RESERVATION (TA 1880)
Off-Reservation Trust Land		T1880
American Indian Tribal Subdivision		SHONTO (620)
Alaska Native Regional Corporation (ANRC)		NANA ANRC 52120
State (or statistically equivalent entity)		NEW YORK 36
County (or statistically equivalent entity)		ERIE 029
Minor Civil Division (MCD)[1]		Lee town 41460
Census County Division (CCD)[2]		Jemez CCD 91650
Consolidated City		MILFORD 47500
Incorporated Place[3]		Davis 18100
Census Designated Place (CDP)[2]		Cochiti 16560

DESCRIPTION	SYMBOL
Interstate	5
U.S. Highway	2
State Highway	4
Other Road	Marsh Ln
Cul-de-sac	
Circle	
Geographic Offset or Corridor	
4WD Trail, Stairway, Alley, Walkway, or Ferry	
Railroad	Southern RR
Pipeline or Power Line	
Ridge or Fence	
Property Line or Nonvisible Boundary	
Perennial Stream	Tumbling Cr
Intermittent Stream	Piney Cr
Mountain Peak or Hill	Mt. Boker

DESCRIPTION	SYMBOL
Water Body	Pleasant Lake
Swamp or Marsh	Okefenokee Swamp
Glacier	Bering Glacier
Airport, Airfield, or Helicopter Landing Pad	Donald Airport
College or University	Coll/Univ
Military	Fort Belvoir
Prison or Juvenile Detention Center	P/JDC
Cemetery	Powell Cmtry
Golf Course	Pinehurst GlfCrs
National Park or Forest	Yosemite NP
Other Park	St Francis Park
Outside Subject Area	
Inset Area	A1

Where state, county, and/or MCD/CCD boundaries coincide, the map shows the boundary symbol for only the highest-ranking of these boundaries. Where American Indian reservation and American Indian tribal subdivision boundaries coincide, the map shows only the American Indian reservation boundaries.

Entity names are followed by either their FIPS code or census code; parentheses indicate a census code.

1 'MCD" indicates a false MCD. These are for Census Bureau use only.

2 The CCD and CDP boundaries represent statistical entities only and are not updated through the BAS.

3 Incorporated place name color corresponds to the incorporated place fill color.

Due to space limitations, some road names, along with other feature and geography names on the map, may not be shown.

The Census Bureau stores primary and alternate road names, but only primary road names are used to label the roads on these maps.

Key to Adjacent Sheets

	2	3
5	6	7
9	10	11

Sheet Location within Entity

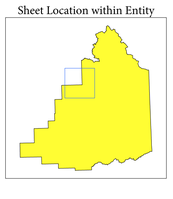

Sheet 6 of 21 PARENT sheets
Total Sheets: 25 (Index 1; Parent 21; Inset 3)

NAME: Fremont County (043)
ENTITY TYPE: County or statistically equivalent entity
ST: Idaho (16)

INDEX OR PARENT SHEET #: 006
INSET SHEET #: 000000

2020 COUNTY REF MAP (PARENT)

5340216043000000006000000

All legal boundaries and names are as reported through the 2020 Boundary and Annexation Survey (BAS) and Boundary Validation Program (BVP). The boundaries shown on this map are for Census Bureau statistical data collection and tabulation purposes only; their depiction and designation for statistical purposes does not constitute a determination of jurisdictional authority or rights of ownership or entitlement.

Data Source: U.S. Census Bureau's MAF/TIGER database (TAB20), November 2020
Created by Geography Division: December 08, 2020

U.S. DEPARTMENT OF COMMERCE U.S. Census Bureau

Projection: Albers Equal Area Conic
Datum: NAD 83
Spheroid: GRS 80
1st Standard Parallel: 43 09 49
2nd Standard Parallel: 47 50 01
Central Meridian: -114 02 19
Latitude of Projection's Origin: 41 59 45
False Easting: 0
False Northing: 0

0 0.8 1.6 2.4 3.2 4 Kilometers
0 0.5 1 1.5 2 2.5 Miles
The plotted map scale is 1:27,500

N W E S

Boundary and Annexation Survey (BAS) ID: 21604300000
BAS Submission Deadline: March 1, 2021

PDF versions of the BAS maps are available at:
www.census.gov/programs-surveys/bas/geographies.html

For more information, or to request additional maps, please email geo.bas@census.gov, call 1-800-972-5651, or visit www.census.gov/programs-surveys/bas.html.

GOVERNMENTAL UNIT REFERENCE MAP (2020): Fremont County, ID

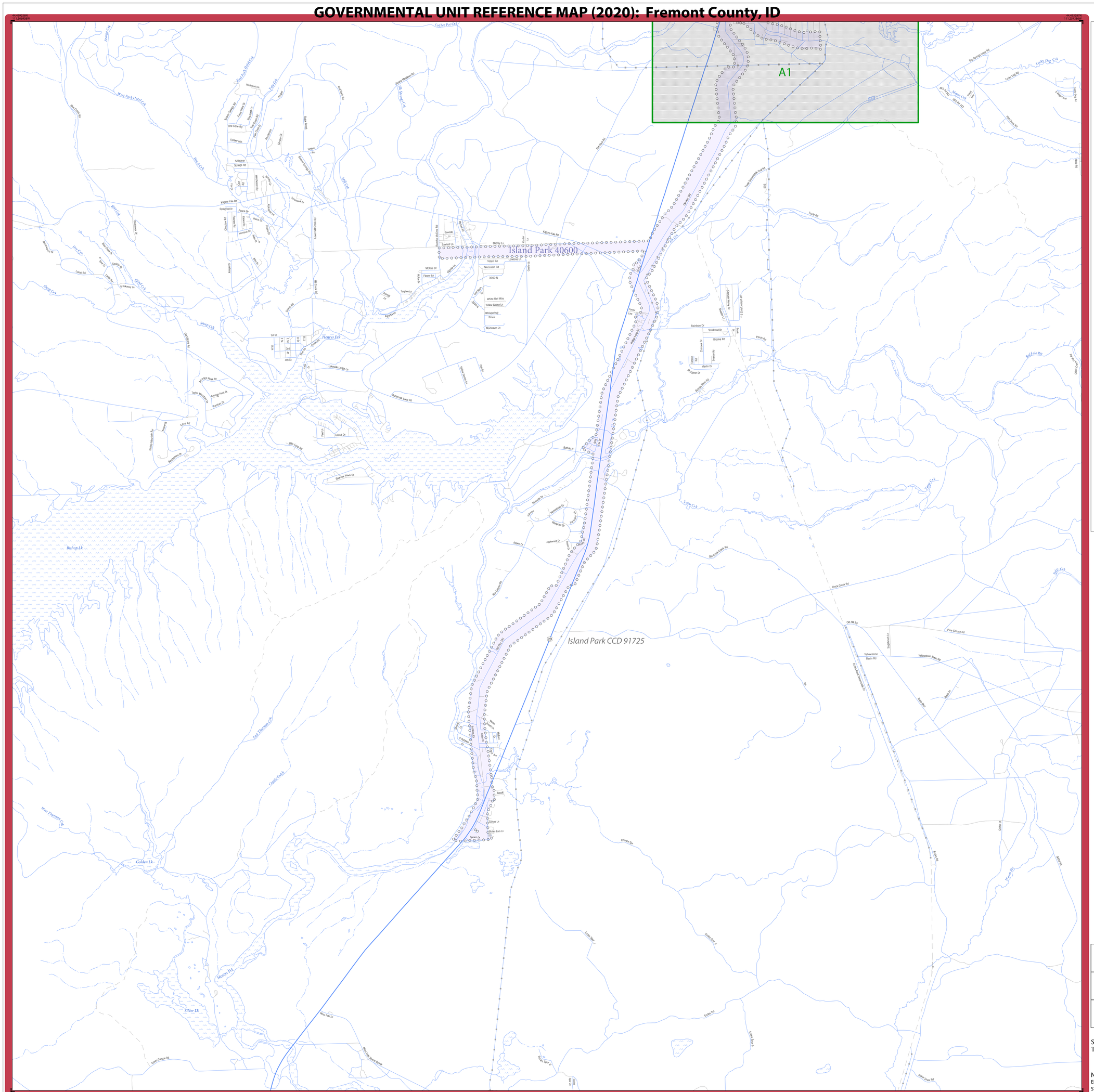

LEGEND

SYMBOL DESCRIPTION	SYMBOL	LABEL STYLE
Federal American Indian Reservation		L'ANSE RESERVATION (TA 1880)
Off-Reservation Trust Land		T1880
American Indian Tribal Subdivision		SHONTO (620)
Alaska Native Regional Corporation (ANRC)		*NANA ANRC 52120*
State (or statistically equivalent entity)		NEW YORK 36
County (or statistically equivalent entity)		ERIE 029
Minor Civil Division (MCD)[1]		Lee town 41460
Census County Division (CCD)[2]		*Jemez CCD 91650*
Consolidated City		MILFORD 47500
Incorporated Place[3]		Davis 18100
Census Designated Place (CDP)[2]		*Cochiti 16560*

DESCRIPTION	SYMBOL	DESCRIPTION	SYMBOL
Interstate	5	Water Body	*Pleasant Lake*
U.S. Highway	2	Swamp or Marsh	*Okefenokee Swamp*
State Highway	4	Glacier	*Bering Glacier*
Other Road	Marsh Ln	Airport, Airfield, or Helicopter Landing Pad	Dönärd Airport
Cul-de-sac		College or University	Coll/Univ
Circle		Military	Fort Belvoir
Geographic Offset or Corridor		Prison or Juvenile Detention Center	P/JDC
4WD Trail, Stairway, Alley, Walkway, or Ferry		Cemetery	Powell Cmtry
Railroad	Southern RR	Golf Course	Pinehurst GlfCrs
Pipeline or Power Line		National Park or Forest	Yosemite NP
Ridge or Fence		Other Park	St Francis Park
Property Line or Nonvisible Boundary		Outside Subject Area	
Perennial Stream	*Tumbling Cr*	Inset Area	A1
Intermittent Stream	*Piney Cr*		
Mountain Peak or Hill	*Mt. Baker*		

Where state, county, and/or MCD/CCD boundaries coincide, the map shows the boundary symbol for only the highest-ranking of these boundaries. Where American Indian reservation and American Indian tribal subdivision boundaries coincide, the map shows only the American Indian reservation boundaries.

Entity names are followed by either their FIPS code or census code; parentheses indicate a census code.

1 "MCD" indicates a false MCD. These are for Census Bureau use only.

2 The CCD and CDP boundaries represent statistical entities only and are not updated through the BAS.

3 Incorporated place name color corresponds to the incorporated place fill color.

Due to space limitations, some road names, along with other feature and geography names on the map, may not be shown.

The Census Bureau stores primary and alternate road names, but only primary road names are used to label the roads on these maps.

Key to Adjacent Sheets

2	3	4
6	7	8
10	11	12

Sheet Location within Entity

Sheet 7 of 21 PARENT sheets
Total Sheets: 25 (Index 1; Parent 21; Inset 3)

NAME: Fremont County (043)
ENTITY TYPE: County or statistically equivalent entity
ST: Idaho (16)

INDEX OR PARENT SHEET #: 007
INSET SHEET #: 000000

2020 COUNTY REF MAP (PARENT)

5340216043000000007000000

All legal boundaries and names are as reported through the 2020 Boundary and Annexation Survey (BAS) and Boundary Validation Program (BVP). The boundaries shown on this map are for Census Bureau statistical data collection and tabulation purposes only; their depiction and designation for statistical purposes does not constitute a determination of jurisdictional authority or rights of ownership or entitlement.

Data Source: U.S. Census Bureau's MAF/TIGER database (TAB20), November 2020
Created by Geography Division: December 08, 2020

U.S. DEPARTMENT OF COMMERCE U.S. Census Bureau

Projection: Albers Equal Area Conic
Datum: NAD 83
Spheroid: GRS 80
1st Standard Parallel: 43 09 49
2nd Standard Parallel: 47 50 01
Central Meridian: -114 02 19
Latitude of Projection's Origin: 41 59 45
False Easting: 0
False Northing: 0

0 0.8 1.6 2.4 3.2 4 Kilometers
0 0.5 1 1.5 2 2.5 Miles
The plotted map scale is 1:27,500

N W E S

Boundary and Annexation Survey (BAS) ID: 21604300000
BAS Submission Deadline: March 1, 2021

PDF versions of the BAS maps are available at:
www.census.gov/programs-surveys/bas/geographies.html

For more information, or to request additional maps, please email geo.bas@census.gov, call 1-800-972-5651, or visit www.census.gov/programs-surveys/bas.html.

United States Census Bureau

GOVERNMENTAL UNIT REFERENCE MAP (2020): Fremont County, ID

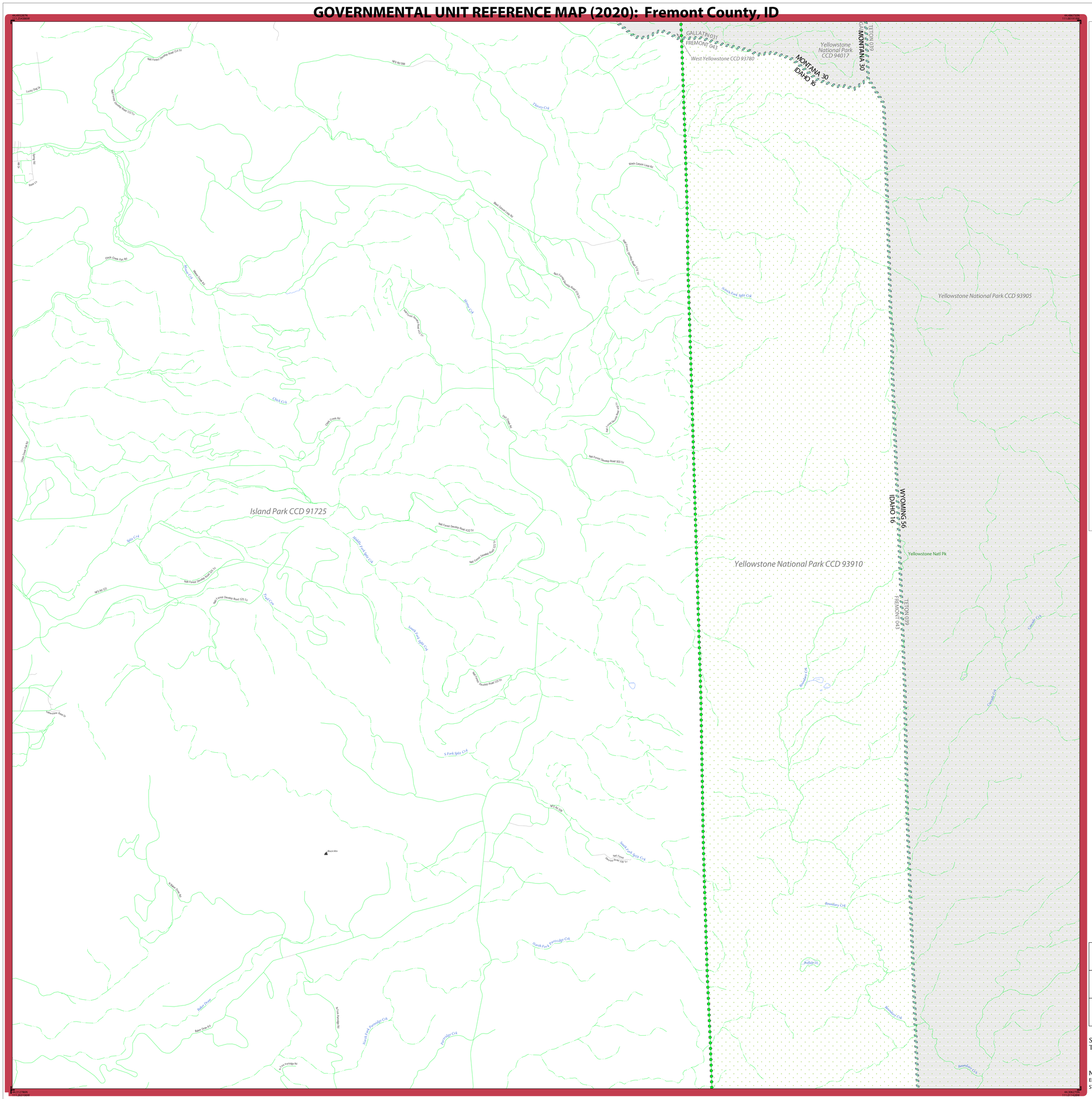

LEGEND

SYMBOL DESCRIPTION	SYMBOL	LABEL STYLE
Federal American Indian Reservation		L'ANSE RESERVATION (TA 1880)
Off-Reservation Trust Land		T1880
American Indian Tribal Subdivision		SHONTO (620)
Alaska Native Regional Corporation (ANRC)		NANA ANRC 52120
State (or statistically equivalent entity)		NEW YORK 36
County (or statistically equivalent entity)		ERIE 029
Minor Civil Division (MCD)[1]		Lee town 41460
Census County Division (CCD)[2]		Jemez CCD 91650
Consolidated City		MILFORD 47500
Incorporated Place[3]		Davis 18100
Census Designated Place (CDP)[2]		Cochiti 16560

DESCRIPTION	SYMBOL	DESCRIPTION	SYMBOL
Interstate	5	Water Body	Pleasant Lake
U.S. Highway	2	Swamp or Marsh	Okefenokee Swamp
State Highway	4	Glacier	Bering Glacier
Other Road	Marsh Ln	Airport, Airfield, or Helicopter Landing Pad	Donald Airport
Cul-de-sac		College or University	Coll/Univ
Circle		Military	Fort Belvoir
Geographic Offset or Corridor		Prison or Juvenile Detention Center	P/JDC
4WD Trail, Stairway, Alley, Walkway, or Ferry		Cemetery	Powell Cmtry
Railroad	Southern RR	Golf Course	Pinehurst GlfCrs
Pipeline or Power Line		National Park or Forest	Yosemite NP
Ridge or Fence		Other Park	St Francis Park
Property Line or Nonvisible Boundary		Outside Subject Area	
Perennial Stream	Tumbling Cr	Inset Area	A1
Intermittent Stream	Piney Cr		
Mountain Peak or Hill	Mt. Baker		

Where state, county, and/or MCD/CCD boundaries coincide, the map shows the boundary symbol for only the highest-ranking of these boundaries. Where American Indian reservation and American Indian tribal subdivision boundaries coincide, the map shows only the American Indian reservation boundaries.

Entity names are followed by either their FIPS code or census code; parentheses indicate a census code.

1 "MCD" indicates a false MCD. These are for Census Bureau use only.

2 The CCD and CDP boundaries represent statistical entities only and are not updated through the BAS.

3 Incorporated place name color corresponds to the incorporated place fill color.

Due to space limitations, some road names, along with other feature and geography names on the map, may not be shown.

The Census Bureau stores primary and alternate road names, but only primary road names are used to label the roads on these maps.

Key to Adjacent Sheets

3	4	
7	8	
11	12	

Sheet Location within Entity

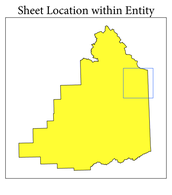

Sheet 8 of 21 PARENT sheets
Total Sheets: 25 (Index 1; Parent 21; Inset 3)

NAME: Fremont County (043)
ENTITY TYPE: County or statistically equivalent entity
ST: Idaho (16)

INDEX OR PARENT SHEET #: 008
INSET SHEET #: 000000

2020 COUNTY REF MAP (PARENT)

5340216043000000008000000

All legal boundaries and names are as reported through the 2020 Boundary and Annexation Survey (BAS) and Boundary Validation Program (BVP). The boundaries shown on this map are for Census Bureau statistical data collection and tabulation purposes only; their depiction and designation for statistical purposes does not constitute a determination of jurisdictional authority or rights of ownership or entitlement.

Data Source: U.S. Census Bureau's MAF/TIGER database (TAB20), November 2020
Created by Geography Division: December 08, 2020

U.S. DEPARTMENT OF COMMERCE U.S. Census Bureau

Projection: Albers Equal Area Conic
Datum: NAD 83
Spheroid: GRS 80
1st Standard Parallel: 43 09 49
2nd Standard Parallel: 47 50 01
Central Meridian: -114 02 19
Latitude of Projection's Origin: 41 59 45
False Easting: 0
False Northing: 0

0 0.8 1.6 2.4 3.2 4 Kilometers
0 0.5 1 1.5 2 2.5 Miles
The plotted map scale is 1:27,500

N W E S

Boundary and Annexation Survey (BAS) ID: 21604300000
BAS Submission Deadline: March 1, 2021

PDF versions of the BAS maps are available at:
www.census.gov/programs-surveys/bas/geographies.html

For more information, or to request additional maps, please email geo.bas@census.gov, call 1-800-972-5651, or visit www.census.gov/programs-surveys/bas.html.

United States Census Bureau

GOVERNMENTAL UNIT REFERENCE MAP (2020): Fremont County, ID

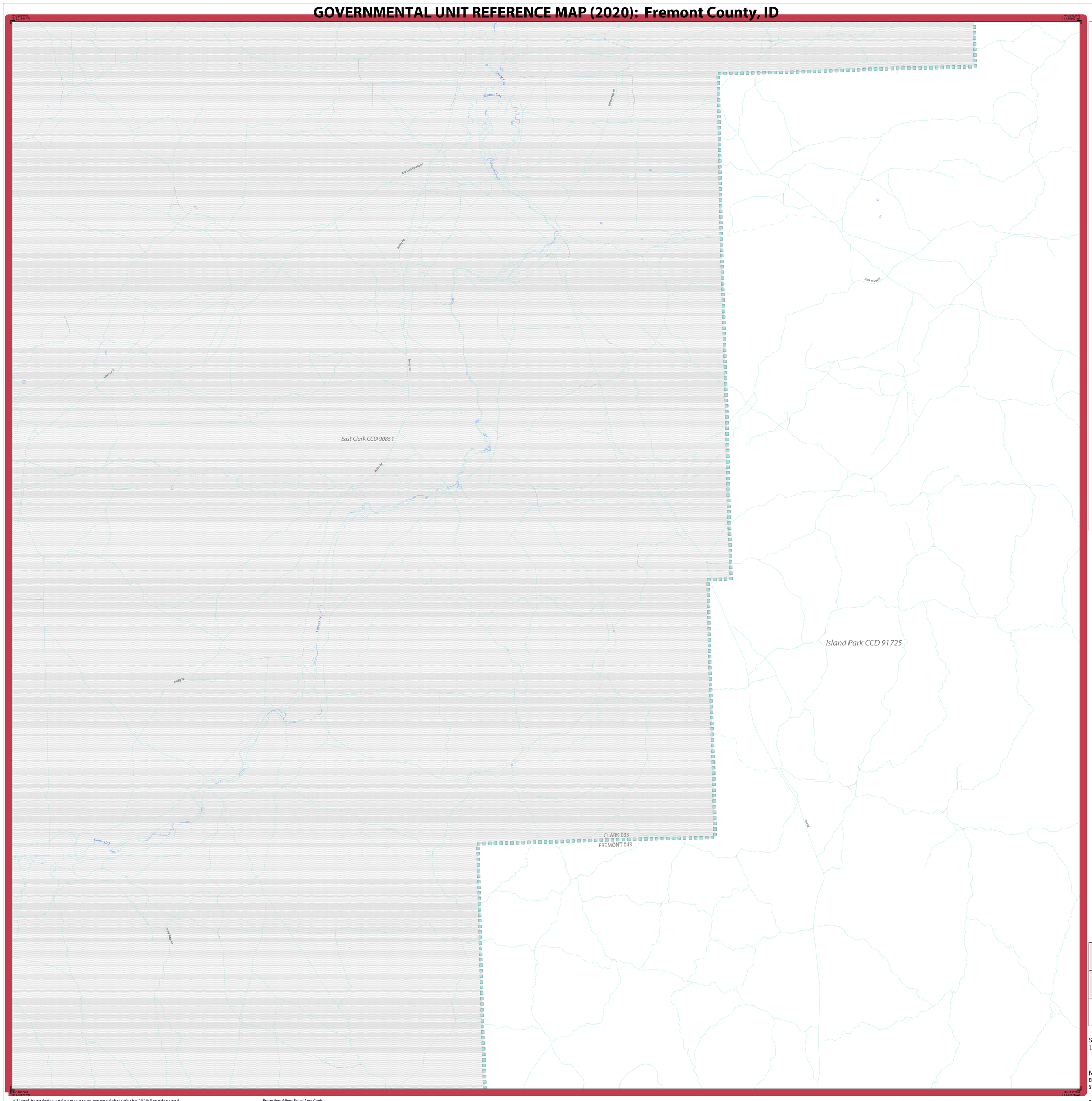
East Clark CCD 90851
Island Park CCD 91725
CLARK 033
FREMONT 043
Camas Cr
Camas Cr
Camas Cr
Camas Cr
Camas Cr
Camas A2
A2 Clark County Rd
Jacky Rd
Jacky Rd
Jacky

GOVERNMENTAL UNIT REFERENCE MAP (2020): Fremont County, ID

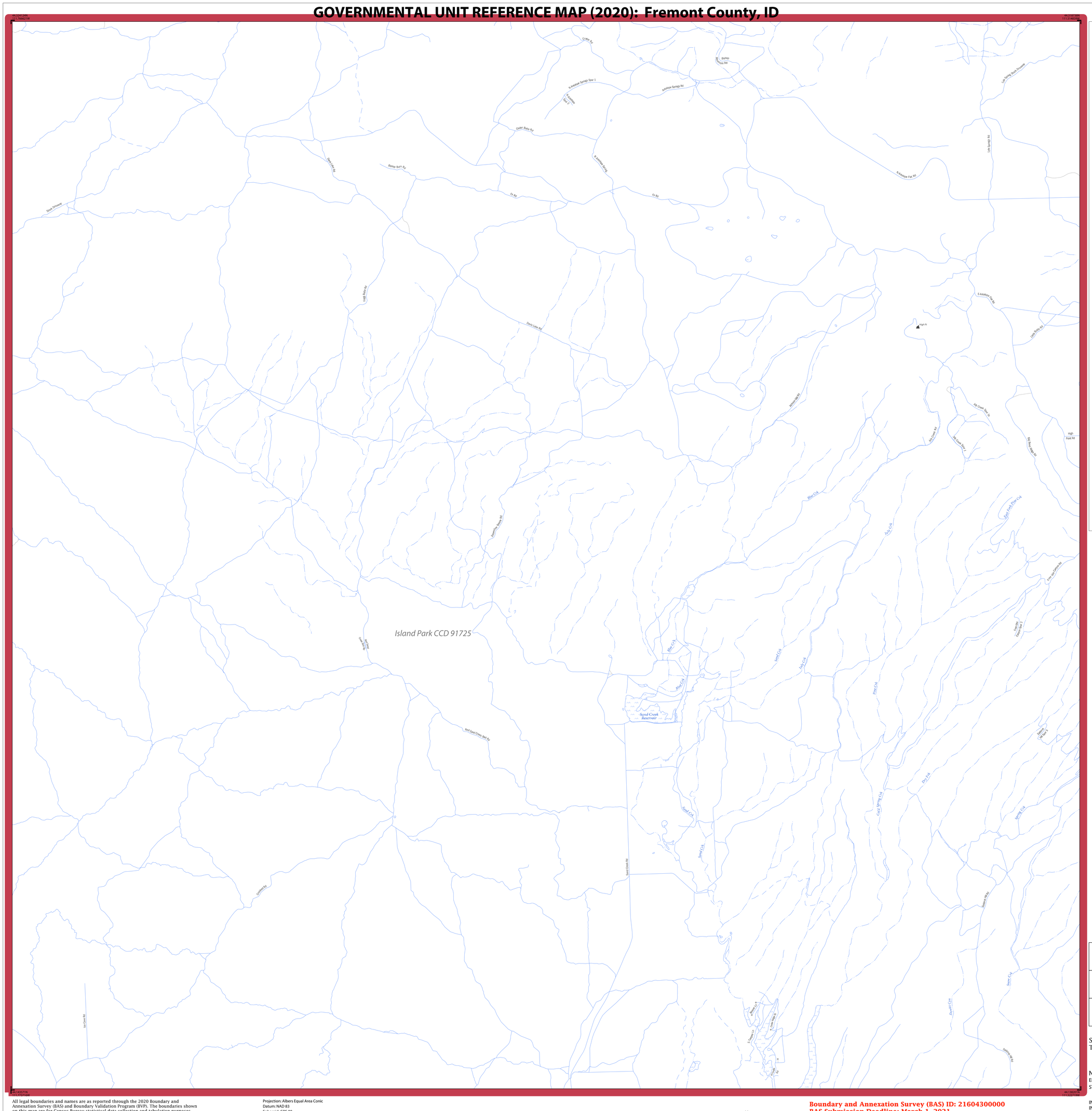

LEGEND

SYMBOL DESCRIPTION	SYMBOL	LABEL STYLE
Federal American Indian Reservation		L'ANSE RESERVATION (TA 1880)
Off-Reservation Trust Land		T1880
American Indian Tribal Subdivision		SHONTO (620)
Alaska Native Regional Corporation (ANRC)		*NANA ANRC 52120*
State (or statistically equivalent entity)		NEW YORK 36
County (or statistically equivalent entity)		ERIE 029
Minor Civil Division (MCD)[1]		Lee town 41460
Census County Division (CCD)[2]		*Jemez CCD 91650*
Consolidated City		MILFORD 47500
Incorporated Place[3]		Davis 18100
Census Designated Place (CDP)[2]		*Cochiti 16560*

DESCRIPTION	SYMBOL
Interstate	5
U.S. Highway	2
State Highway	4
Other Road	Marsh Ln
Cul-de-sac	
Circle	
Geographic Offset or Corridor	
4WD Trail, Stairway, Alley, Walkway, or Ferry	
Railroad	Southern RR
Pipeline or Power Line	
Ridge or Fence	
Property Line or Nonvisible Boundary	
Perennial Stream	Tumbling Cr
Intermittent Stream	Piney Cr
Mountain Peak or Hill	Mt. Baker

DESCRIPTION	SYMBOL
Water Body	Pleasant Lake
Swamp or Marsh	Okefenokee Swamp
Glacier	Bering Glacier
Airport, Airfield, or Helicopter Landing Pad	Dönärd Airport
College or University	Coll/Univ
Military	Fort Belvoir
Prison or Juvenile Detention Center	P/JDC
Cemetery	Powell Cmtry
Golf Course	Pinehurst GlfCrs
National Park or Forest	Yosemite NP
Other Park	St Francis Park
Outside Subject Area	
Inset Area	A1

Where state, county, and/or MCD/CCD boundaries coincide, the map shows the boundary symbol for only the highest-ranking of these boundaries. Where American Indian reservation and American Indian tribal subdivision boundaries coincide, the map shows only the American Indian reservation boundaries.

Entity names are followed by either their FIPS code or census code; parentheses indicate a census code.

1 'MCD*' indicates a false MCD. These are for Census Bureau use only.

2 The CCD and CDP boundaries represent statistical entities only and are not updated through the BAS.

3 Incorporated place name color corresponds to the incorporated place fill color.

Due to space limitations, some road names, along with other feature and geography names on the map, may not be shown.

The Census Bureau stores primary and alternate road names, but only primary road names are used to label the roads on these maps.

Key to Adjacent Sheets

5	6	7
9	10	11
14	15	16

Sheet Location within Entity

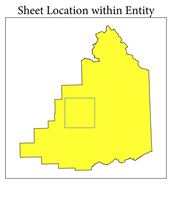

Sheet 10 of 21 PARENT sheets
Total Sheets: 25 (Index 1; Parent 21; Inset 3)

NAME: Fremont County (043)
ENTITY TYPE: County or statistically equivalent entity
ST: Idaho (16)

INDEX OR PARENT SHEET #: 010
INSET SHEET #: 000000

2020 COUNTY REF MAP (PARENT)

5340216043000000010000000

All legal boundaries and names are as reported through the 2020 Boundary and Annexation Survey (BAS) and Boundary Validation Program (BVP). The boundaries shown on this map are for Census Bureau statistical data collection and tabulation purposes only; their depiction and designation for statistical purposes does not constitute a determination of jurisdictional authority or rights of ownership or entitlement.

Data Source: U.S. Census Bureau's MAF/TIGER database (TAB20), November 2020
Created by Geography Division: December 08, 2020

U.S. DEPARTMENT OF COMMERCE U.S. Census Bureau

Projection: Albers Equal Area Conic
Datum: NAD 83
Spheroid: GRS 80
1st Standard Parallel: 43 09 49
2nd Standard Parallel: 47 50 01
Central Meridian: -114 02 19
Latitude of Projection's Origin: 41 59 45
False Easting: 0
False Northing: 0

0 0.8 1.6 2.4 3.2 4 Kilometers
0 0.5 1 1.5 2 2.5 Miles
The plotted map scale is 1:27,500

N W E S

Boundary and Annexation Survey (BAS) ID: 21604300000
BAS Submission Deadline: March 1, 2021

PDF versions of the BAS maps are available at:
www.census.gov/programs-surveys/bas/geographies.html

For more information, or to request additional maps, please email geo.bas@census.gov, call 1-800-972-5651, or visit www.census.gov/programs-surveys/bas.html.

United States Census Bureau

GOVERNMENTAL UNIT REFERENCE MAP (2020): Fremont County, ID

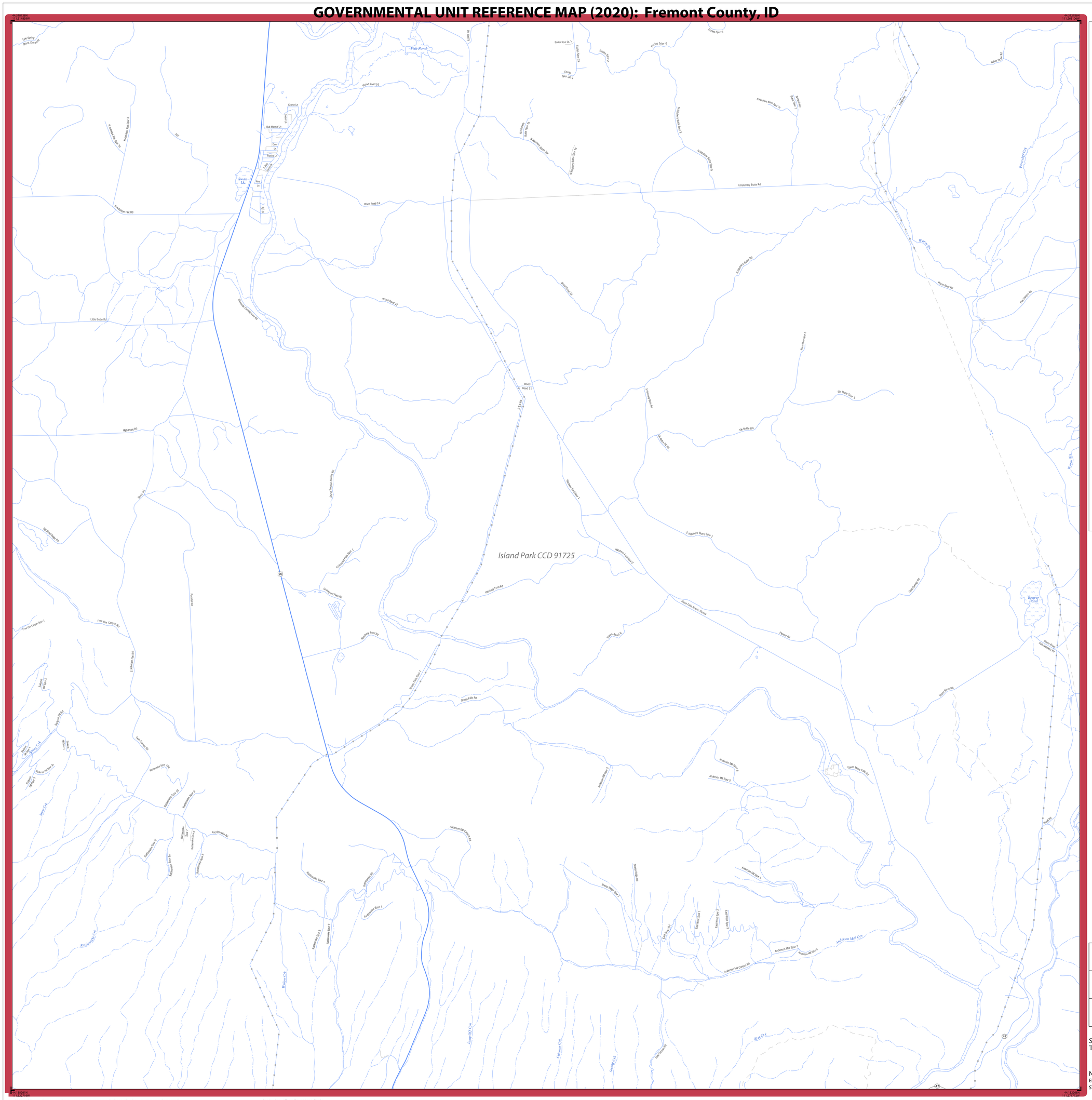
Island Park CCD 91725
Fish Pond
Swan Lk
Beaver Pond
Wood River
Henry's Fork
Warm Spring Rd
Fall Hatchery Rd
Upper Mesa Falls Rd
Mesa Falls Scenic Byway
Pioneer Rd
Sheep Falls Rd
Cold Springs Rd
Big Bear Ridge Rd
Free Use Canyon Rd
Ruthrauff Cr
Anderson Mill Cr
Blue Cr
Fancy Off Cyn
Cedarwood Cyn
Scott Cr
Spring Cr
Spruce Cr
Little Butte Rd
High Point Rd
Wood Road 14
Wood Road 12
Wood Road 11
Wood Road 10
N Hatchery Butte Rd
S Hatchery Butte Rd
Warm Bear Rd
Elk Butte Rd
Elk Butte Spur 1
Hatchery Ford Rd
Hatchery Ford Spur 1
Hatchery Ford Spur 2
Hatchery Butte Spur 1
Hatchery Butte Spur 2
Hatchery Butte Spur 3
Hatchery Butte Spur 4
Hatchery Butte Spur 5
Hatchery Butte Spur 6
Hatchery Butte Spur 7a
Hatchery Butte Spur 7b
Eccles Spur 6
Eccles Spur 26.1
Eccles Spur 26.2
Eccles Spur 26.3
Eccles Spur 27
Eccles Rd
Crane Ln
Bull Moose Ln
Deer Ln
Rocky Ln
Lynx Ln
Pine Ln
Lee St
N Meadow Flat Rd
N Meadow Flat Spur 3
N Meadow Flat Spur 3a
N Meadow Flat Spur 3b
Wood Road 16
Baker Cr Rd
Little Warm Rd
Warm Bear Spur 1
Elk Butte Spur 1
Island Park CCD 91725
Island Park Rd
Island Park Spur 1
Island Park Spur 2
Island Park Spur 3
Island Park Spur 4
Island Park Spur 5
Island Park Spur 6
Island Park Spur 7
Island Park Spur 8
Island Park Spur 9
Island Park Spur 10
Island Park Spur 11
Island Park Spur 12
Island Park Spur 13
Island Park Spur 14
Island Park Spur 15
Island Park Spur 16
Anderson Mill Spur 1
Anderson Mill Spur 2
Anderson Mill Spur 3
Anderson Mill Spur 4
Anderson Mill Spur 5
Anderson Mill Cemetery Rd
Anderson Mill Campground Rd
Sheep Falls Spur 1
Sheep Falls Spur 2
Sheep Falls Spur 3
Sheep Falls Spur 4
Sheep Falls Spur 5
Sheep Falls Spur 6
Sheep Falls Spur 7
Sheep Falls Spur 8
Sheep Falls Spur 9
Sheep Falls Spur 10
Sheep Falls Spur 11
Sheep Falls Spur 12
Sheep Falls Spur 13
Sheep Falls Spur 14
Sheep Falls Spur 15
Sheep Falls Spur 16
Sheep Falls Spur 17
Sheep Falls Spur 18
Sheep Falls Spur 19
Sheep Falls Spur 20
Sheep Falls Spur 21
Sheep Falls Spur 22
Sheep Falls Spur 23
East West Spur 1
East West Spur 2
East West Spur 3
East West Spur 4
Cedar Rd
Cedar Rd
Cedar Rd

GOVERNMENTAL UNIT REFERENCE MAP (2020): Fremont County, ID

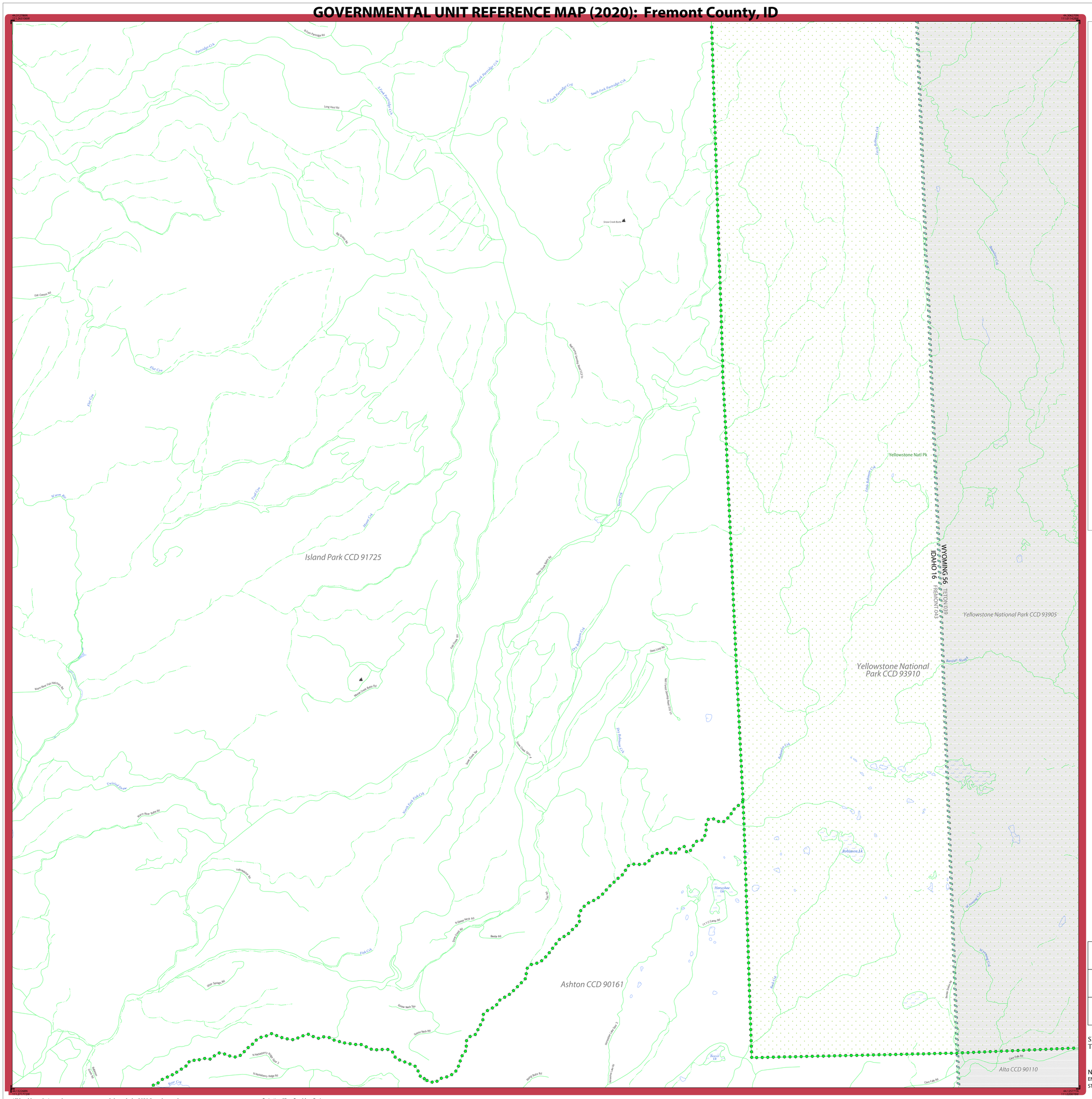
Island Park CCD 91725
Yellowstone National Park CCD 93905
Yellowstone National Park CCD 93910
Ashton CCD 90161
Alta CCD 90110
Yellowstone Natl Pk
WYOMING 56
IDAHO 16
TETON 039
FREMONT 043
Partridge Crk
South Fork Partridge Crk
S Fork Partridge Crk
Long Haul Rd
Big Canyon Rd
Snow Creek Butte
Flat Canyon Rd
Flat Cyn
Warm Rd
Fall Cyn
Mower Crk
Snow Crk
Mud Creek Rd
Mud Creek Rd
Dry Robinson Crk
Dry Robinson Crk
Deer Loop Rd
Moose Creek Butte Rd
Warm River Fish Hatchery Rd
Twisted Draw
North Fork Fish Crk
Warm River Butte Rd
Yellowstone Rd
Fish Crk
Deer Springs Rd
Goose Neck Sdr
Goose Neck Rd
N Huckleberry Ridge Sdr 3
N Huckleberry Ridge Rd
Bear Crk
Robinson Lk
Horseshoe Lk
Beaver Lk
Robinson Crk
Robinson Crk
Bear Crk
Cave Falls Rd
Cave Falls Rd
Buffalo River
Buffalo Rd
Buffalo Rd
Bear Crk
Bear Crk
Bear Crk

GOVERNMENTAL UNIT REFERENCE MAP (2020): Fremont County, ID

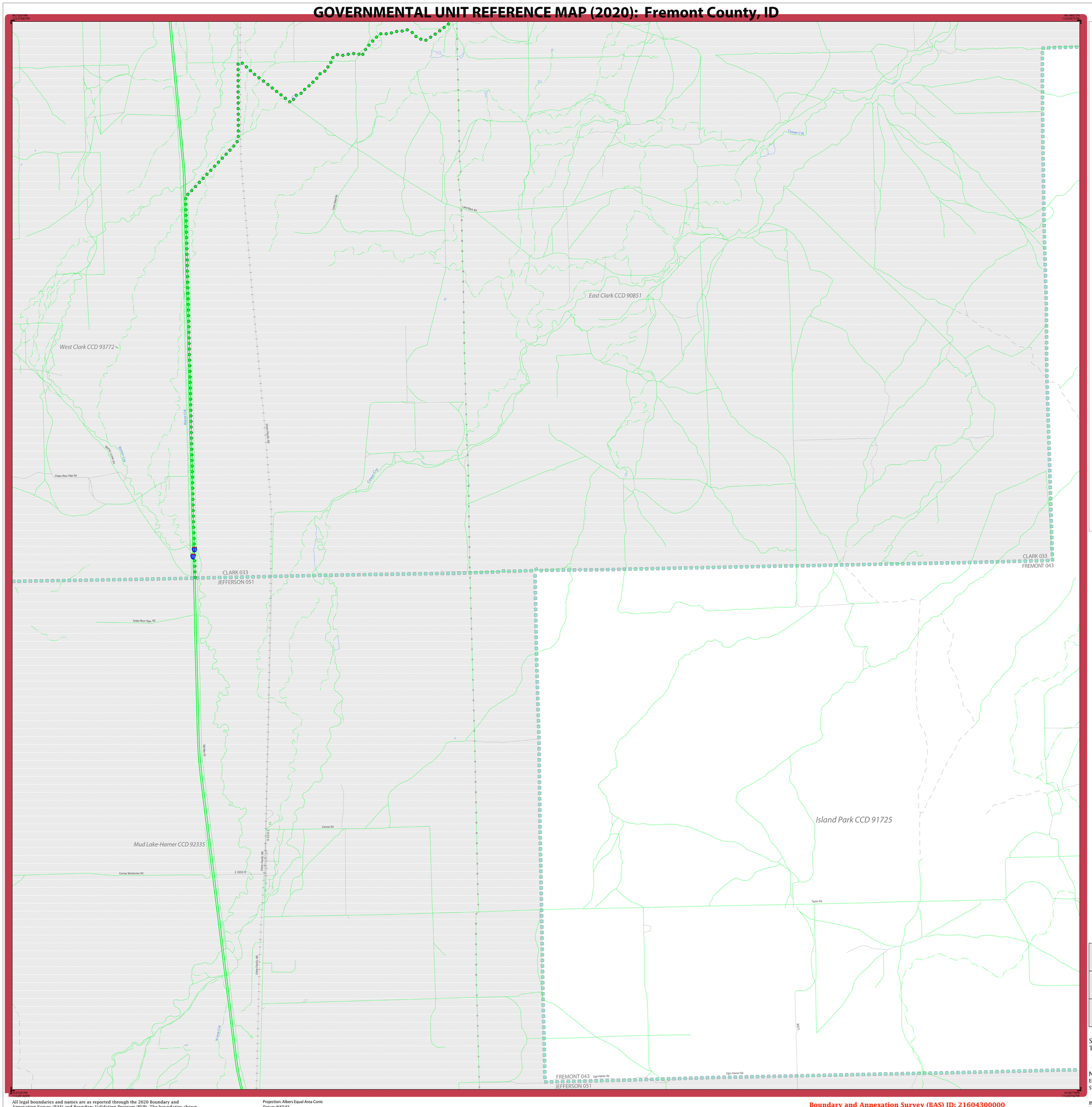

LEGEND

SYMBOL DESCRIPTION	SYMBOL	LABEL STYLE
Federal American Indian Reservation		L'ANSE RESERVATION (TA 1880)
Off-Reservation Trust Land		T1880
American Indian Tribal Subdivision		SHONTO (620)
Alaska Native Regional Corporation (ANRC)		*NANA ANRC 52120*
State (or statistically equivalent entity)		NEW YORK 36
County (or statistically equivalent entity)		ERIE 029
Minor Civil Division (MCD)[1]		Lee town 41460
Census County Division (CCD)[2]		*Jemez CCD 91650*
Consolidated City		MILFORD 47500
Incorporated Place[3]		Davis 18100
Census Designated Place (CDP)[2]		*Cochiti 16560*

DESCRIPTION	SYMBOL	DESCRIPTION	SYMBOL
Interstate	5	Water Body	*Pleasant Lake*
U.S. Highway	2	Swamp or Marsh	*Okefenokee Swamp*
State Highway	4	Glacier	*Bering Glacier*
Other Road	Marsh Ln	Airport, Airfield, or Helicopter Landing Pad	Dónard Airport
Cul-de-sac		College or University	Coll/Univ
Circle		Military	Fort Belvoir
Geographic Offset or Corridor		Prison or Juvenile Detention Center	P/JDC
4WD Trail, Stairway, Alley, Walkway, or Ferry		Cemetery	Powell Cmtry
Railroad	Southern RR	Golf Course	Pinehurst GlfCrs
Pipeline or Power Line		National Park or Forest	Yosemite NP
Ridge or Fence		Other Park	St Francis Park
Property Line or Nonvisible Boundary		Outside Subject Area	
Perennial Stream	*Tumbling Cr*	Inset Area	A1
Intermittent Stream	*Piney Cr*		
Mountain Peak or Hill	*Mt. Baker*		

Where state, county, and/or MCD/CCD boundaries coincide, the map shows the boundary symbol for only the highest-ranking of these boundaries. Where American Indian reservation and American Indian tribal subdivision boundaries coincide, the map shows only the American Indian reservation boundaries.

Entity names are followed by either their FIPS code or census code; parentheses indicate a census code.

1 'MCD" indicates a false MCD. These are for Census Bureau use only.

2 The CCD and CDP boundaries represent statistical entities only and are not updated through the BAS.

3 Incorporated place name color corresponds to the incorporated place fill color.

Due to space limitations, some road names, along with other feature and geography names on the map, may not be shown.

The Census Bureau stores primary and alternate road names, but only primary road names are used to label the roads on these maps.

Key to Adjacent Sheets

		9
	13	14
		18

Sheet Location within Entity

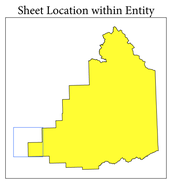

Sheet 13 of 21 PARENT sheets
Total Sheets: 25 (Index 1; Parent 21; Inset 3)

NAME: Fremont County (043)
ENTITY TYPE: County or statistically equivalent entity
ST: Idaho (16)

INDEX OR PARENT SHEET #: 013
INSET SHEET #: 000000

2020 COUNTY REF MAP (PARENT)

5340216043000000013000000

All legal boundaries and names are as reported through the 2020 Boundary and Annexation Survey (BAS) and Boundary Validation Program (BVP). The boundaries shown on this map are for Census Bureau statistical data collection and tabulation purposes only; their depiction and designation for statistical purposes does not constitute a determination of jurisdictional authority or rights of ownership or entitlement.

Data Source: U.S. Census Bureau's MAF/TIGER database (TAB20), November 2020
Created by Geography Division: December 08, 2020

U.S. DEPARTMENT OF COMMERCE U.S. Census Bureau

Projection: Albers Equal Area Conic
Datum: NAD 83
Spheroid: GRS 80
1st Standard Parallel: 43 09 49
2nd Standard Parallel: 47 50 01
Central Meridian: -114 02 19
Latitude of Projection's Origin: 41 59 45
False Easting: 0
False Northing: 0

0 0.8 1.6 2.4 3.2 4 Kilometers
0 0.5 1 1.5 2 2.5 Miles
The plotted map scale is 1:27,500

N W E S

Boundary and Annexation Survey (BAS) ID: 21604300000
BAS Submission Deadline: March 1, 2021

PDF versions of the BAS maps are available at:
www.census.gov/programs-surveys/bas/geographies.html

For more information, or to request additional maps, please email geo.bas@census.gov, call 1-800-972-5651, or visit www.census.gov/programs-surveys/bas.html.

United States Census Bureau

GOVERNMENTAL UNIT REFERENCE MAP (2020): Fremont County, ID

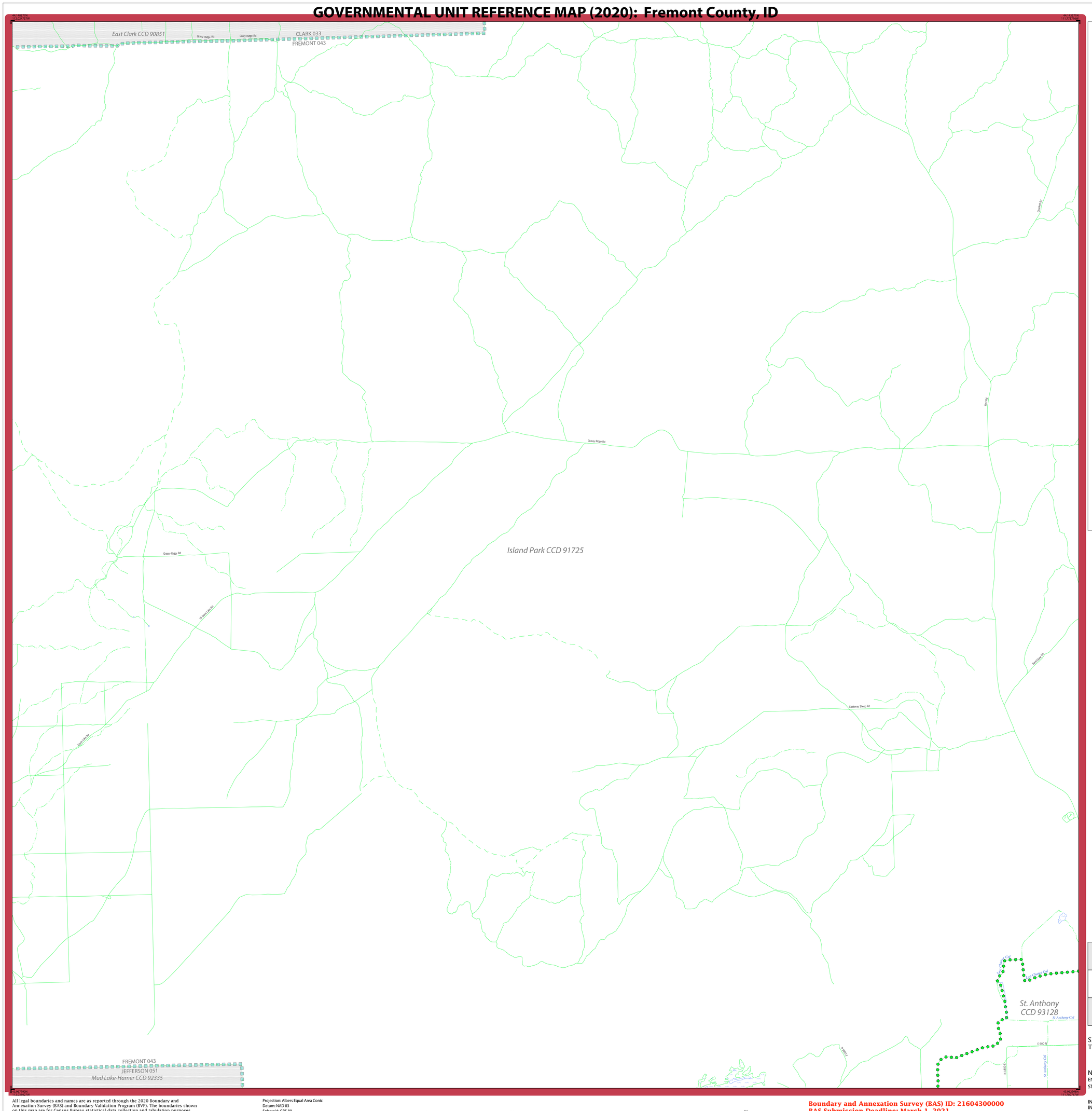

LEGEND

SYMBOL DESCRIPTION	SYMBOL	LABEL STYLE
Federal American Indian Reservation		L'ANSE RESERVATION (TA 1880)
Off-Reservation Trust Land		T1880
American Indian Tribal Subdivision		SHONTO (620)
Alaska Native Regional Corporation (ANRC)		NANA ANRC 52120
State (or statistically equivalent entity)		NEW YORK 36
County (or statistically equivalent entity)		ERIE 029
Minor Civil Division (MCD)[1]		Lee town 41460
Census County Division (CCD)[2]		Jemez CCD 91650
Consolidated City		MILFORD 47500
Incorporated Place[3]		Davis 18100
Census Designated Place (CDP)[2]		Cochiti 16560

DESCRIPTION	SYMBOL	DESCRIPTION	SYMBOL
Interstate	I	Water Body	Pleasant Lake
U.S. Highway	2	Swamp or Marsh	Okefenokee Swamp
State Highway	4	Glacier	Bering Glacier
Other Road	Marsh Ln	Airport, Airfield, or Helicopter Landing Pad	Donald Airport
Cul-de-sac		College or University	Coll/Univ
Circle		Military	Fort Belvoir
Geographic Offset or Corridor		Prison or Juvenile Detention Center	P/JDC
4WD Trail, Stairway, Alley, Walkway, or Ferry		Cemetery	Powell Cmtry
Railroad	Southern RR	Golf Course	Pinehurst GlfCrs
Pipeline or Power Line		National Park or Forest	Yosemite NP
Ridge or Fence		Other Park	St Francis Park
Property Line or Nonvisible Boundary		Outside Subject Area	
Perennial Stream	Tumbling Cr	Inset Area	A1
Intermittent Stream	Piney Cr		
Mountain Peak or Hill	Mt. Baker		

Where state, county, and/or MCD/CCD boundaries coincide, the map shows the boundary symbol for only the highest-ranking of these boundaries. Where American Indian reservation and American Indian tribal subdivision boundaries coincide, the map shows only the American Indian reservation boundaries.

Entity names are followed by either their FIPS code or census code; parentheses indicate a census code.

1 'MCD*' indicates a false MCD. These are for Census Bureau use only.

2 The CCD and CDP boundaries represent statistical entities only and are not updated through the BAS.

3 Incorporated place name color corresponds to the incorporated place fill color.

Due to space limitations, some road names, along with other feature and geography names on the map, may not be shown.

The Census Bureau stores primary and alternate road names, but only primary road names are used to label the roads on these maps.

Key to Adjacent Sheets

	9	10
13	14	15
	18	19

Sheet Location within Entity

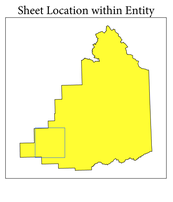

Sheet 14 of 21 PARENT sheets
Total Sheets: 25 (Index 1; Parent 21; Inset 3)

NAME: Fremont County (043)
ENTITY TYPE: County or statistically equivalent entity
ST: Idaho (16)

INDEX OR PARENT SHEET #: 014
INSET SHEET #: 000000

2020 COUNTY REF MAP (PARENT)

5340216043000000014000000

All legal boundaries and names are as reported through the 2020 Boundary and Annexation Survey (BAS) and Boundary Validation Program (BVP). The boundaries shown on this map are for Census Bureau statistical data collection and tabulation purposes only; their depiction and designation for statistical purposes does not constitute a determination of jurisdictional authority or rights of ownership or entitlement.

Data Source: U.S. Census Bureau's MAF/TIGER database (TAB20), November 2020
Created by Geography Division: December 08, 2020

U.S. DEPARTMENT OF COMMERCE U.S. Census Bureau

Projection: Albers Equal Area Conic
Datum: NAD 83
Spheroid: GRS 80
1st Standard Parallel: 43 09 49
2nd Standard Parallel: 47 50 01
Central Meridian: -114 02 19
Latitude of Projection's Origin: 41 59 45
False Easting: 0
False Northing: 0

0 0.8 1.6 2.4 3.2 4 Kilometers
0 0.5 1 1.5 2 2.5 Miles
The plotted map scale is 1:27,500

N W E S

Boundary and Annexation Survey (BAS) ID: 21604300000
BAS Submission Deadline: March 1, 2021

PDF versions of the BAS maps are available at:
www.census.gov/programs-surveys/bas/geographies.html

For more information, or to request additional maps, please email geo.bas@census.gov, call 1-800-972-5651, or visit www.census.gov/programs-surveys/bas.html.

GOVERNMENTAL UNIT REFERENCE MAP (2020): Fremont County, ID

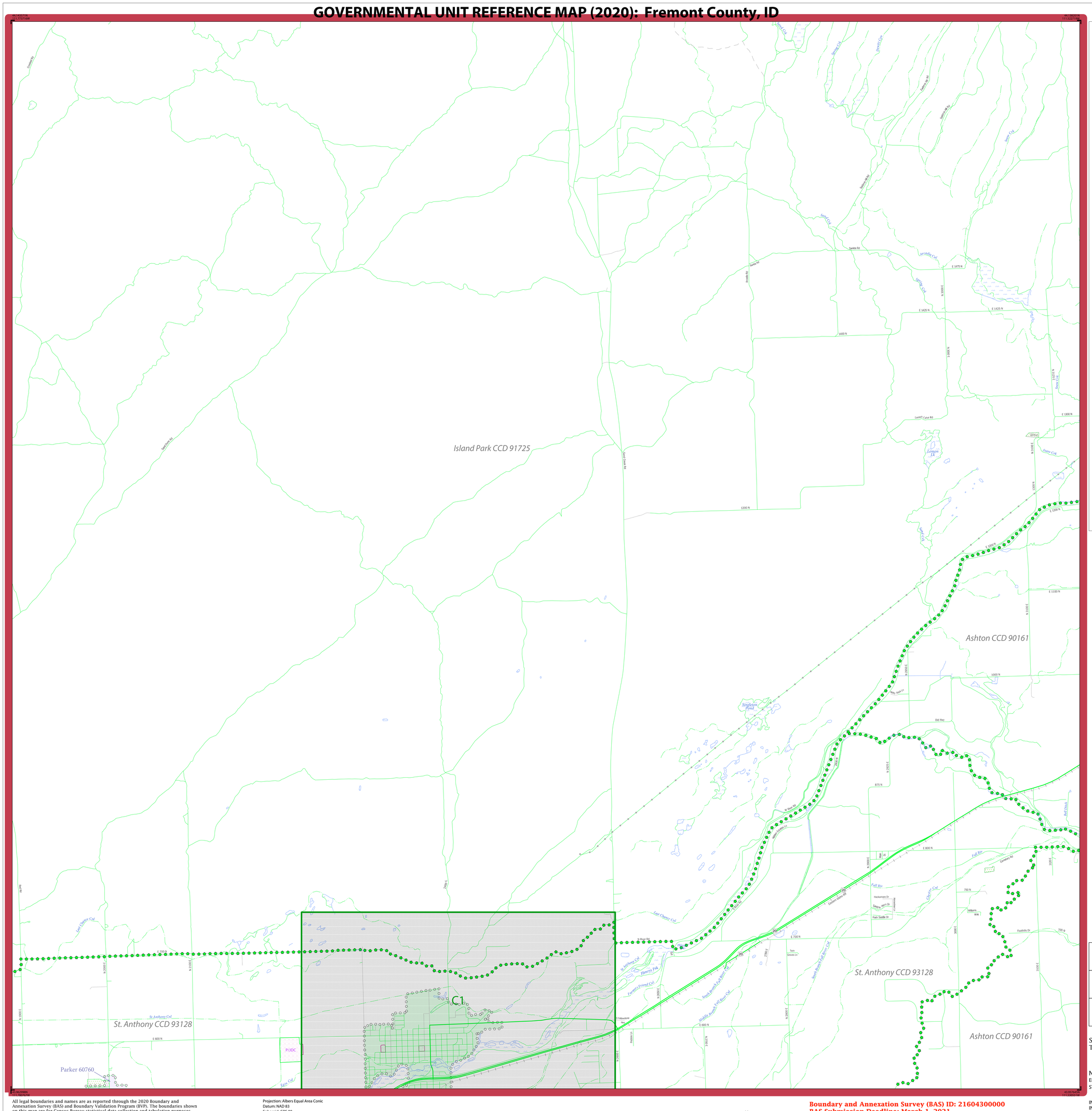
Island Park CCD 91725
Ashton CCD 90161
St. Anthony CCD 93128
Parker 60760
C1
P/JDC
Lemon Lk
Singleton Pond
Snake Cr
Spring Cr
Lemon Cr
Sand Cr
Sand Creek Rd
Sunset Rd
Sawtooth Rd
Sawtooth Rd
Sawtooth

GOVERNMENTAL UNIT REFERENCE MAP (2020): Fremont County, ID

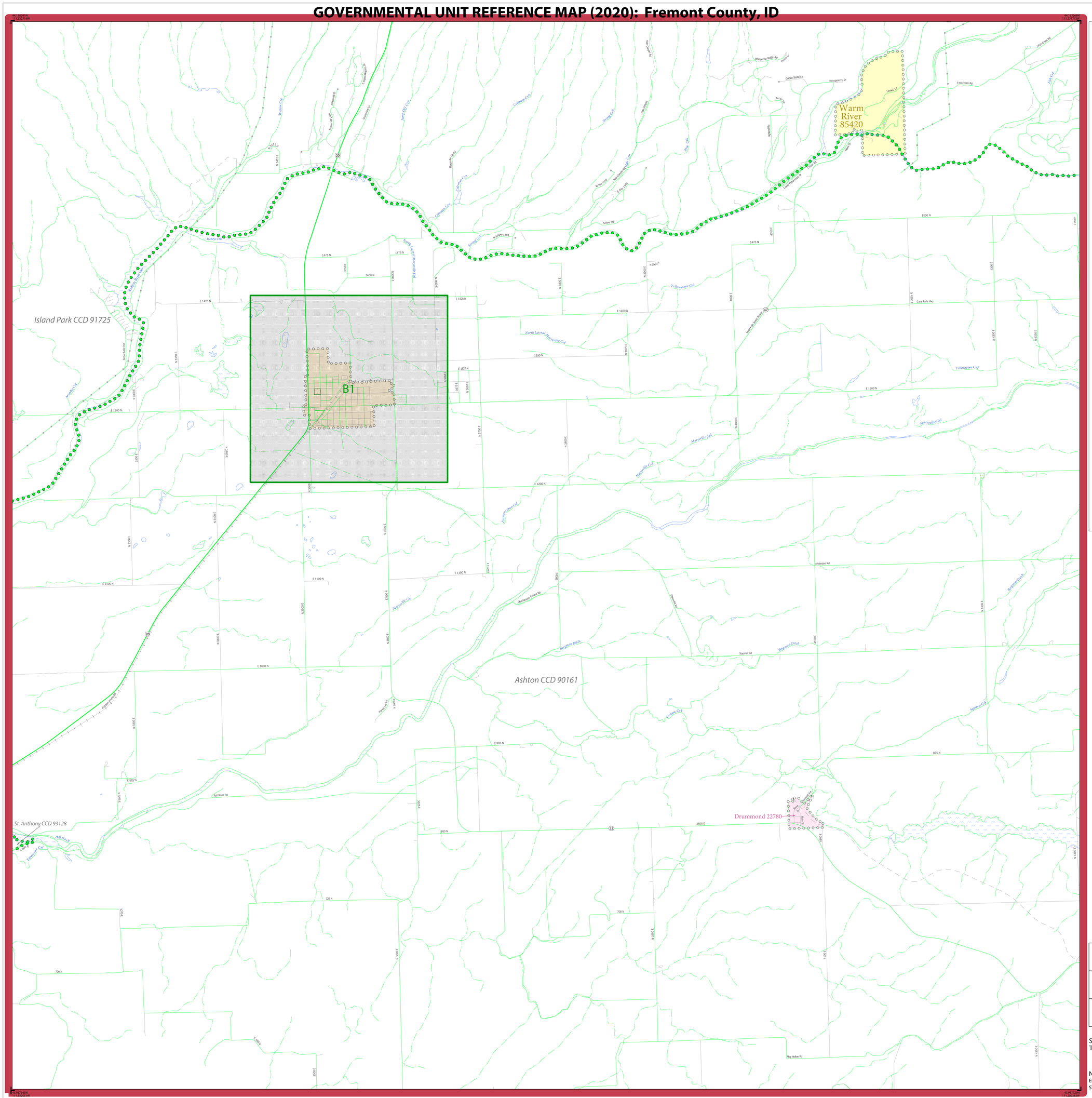

LEGEND

SYMBOL DESCRIPTION	SYMBOL	LABEL STYLE
Federal American Indian Reservation		L'ANSE RESERVATION (TA 1880)
Off-Reservation Trust Land		T1880
American Indian Tribal Subdivision		SHONTO (620)
Alaska Native Regional Corporation (ANRC)		NANA ANRC 52120
State (or statistically equivalent entity)		NEW YORK 36
County (or statistically equivalent entity)		ERIE 029
Minor Civil Division (MCD)[1]		Lee town 41460
Census County Division (CCD)[2]		Jemez CCD 91650
Consolidated City		MILFORD 47500
Incorporated Place[3]		Davis 18100
Census Designated Place (CDP)[2]		Cochiti 16560

DESCRIPTION	SYMBOL	DESCRIPTION	SYMBOL
Interstate	5	Water Body	Pleasant Lake
U.S. Highway	2	Swamp or Marsh	Okefenokee Swamp
State Highway	4	Glacier	Bering Glacier
Other Road	Marsh Ln	Airport, Airfield, or Helicopter Landing Pad	Donald Airport
Cul-de-sac		College or University	Coll/Univ
Circle		Military	Fort Belvoir
Geographic Offset or Corridor		Prison or Juvenile Detention Center	P/JDC
4WD Trail, Stairway, Alley, Walkway, or Ferry		Cemetery	Powell Cmtry
Railroad	Southern RR	Golf Course	Pinehurst GlfCrs
Pipeline or Power Line		National Park or Forest	Yosemite NP
Ridge or Fence		Other Park	St Francis Park
Property Line or Nonvisible Boundary		Outside Subject Area	
Perennial Stream	Tumbling Cr	Inset Area	A1
Intermittent Stream	Piney Cr		
Mountain Peak or Hill	Mt. Baker		

Where state, county, and/or MCD/CCD boundaries coincide, the map shows the boundary symbol for only the highest-ranking of these boundaries. Where American Indian reservation and American Indian tribal subdivision boundaries coincide, the map shows only the American Indian reservation boundaries.

Entity names are followed by either their FIPS code or census code; parentheses indicate a census code.

1 'MCD" indicates a false MCD. These are for Census Bureau use only.

2 The CCD and CDP boundaries represent statistical entities only and are not updated through the BAS.

3 Incorporated place name color corresponds to the incorporated place fill color.

Due to space limitations, some road names, along with other feature and geography names on the map, may not be shown.

The Census Bureau stores primary and alternate road names, but only primary road names are used to label the roads on these maps.

Key to Adjacent Sheets

10	11	12
15	16	17
19	20	21

Sheet Location within Entity

Sheet 16 of 21 PARENT sheets
Total Sheets: 25 (Index 1; Parent 21; Inset 3)

NAME: Fremont County (043)
ENTITY TYPE: County or statistically equivalent entity
ST: Idaho (16)

INDEX OR PARENT SHEET #: 016
INSET SHEET #: 000000

2020 COUNTY REF MAP (PARENT)

53402160430000001600000

All legal boundaries and names are as reported through the 2020 Boundary and Annexation Survey (BAS) and Boundary Validation Program (BVP). The boundaries shown on this map are for Census Bureau statistical data collection and tabulation purposes only; their depiction and designation for statistical purposes does not constitute a determination of jurisdictional authority or rights of ownership or entitlement.

Data Source: U.S. Census Bureau's MAF/TIGER database (TAB20), November 2020
Created by Geography Division: December 08, 2020

U.S. DEPARTMENT OF COMMERCE U.S. Census Bureau

Projection: Albers Equal Area Conic
Datum: NAD 83
Spheroid: GRS 80
1st Standard Parallel: 43 09 49
2nd Standard Parallel: 47 50 01
Central Meridian: -114 02 19
Latitude of Projection's Origin: 41 59 45
False Easting: 0
False Northing: 0

0 0.8 1.6 2.4 3.2 4 Kilometers
0 0.5 1 1.5 2 2.5 Miles
The plotted map scale is 1:27,500

N W E S

Boundary and Annexation Survey (BAS) ID: 21604300000
BAS Submission Deadline: March 1, 2021

PDF versions of the BAS maps are available at:
www.census.gov/programs-surveys/bas/geographies.html

For more information, or to request additional maps, please email geo.bas@census.gov, call 1-800-972-5651, or visit www.census.gov/programs-surveys/bas.html.

United States Census Bureau

GOVERNMENTAL UNIT REFERENCE MAP (2020): Fremont County, ID

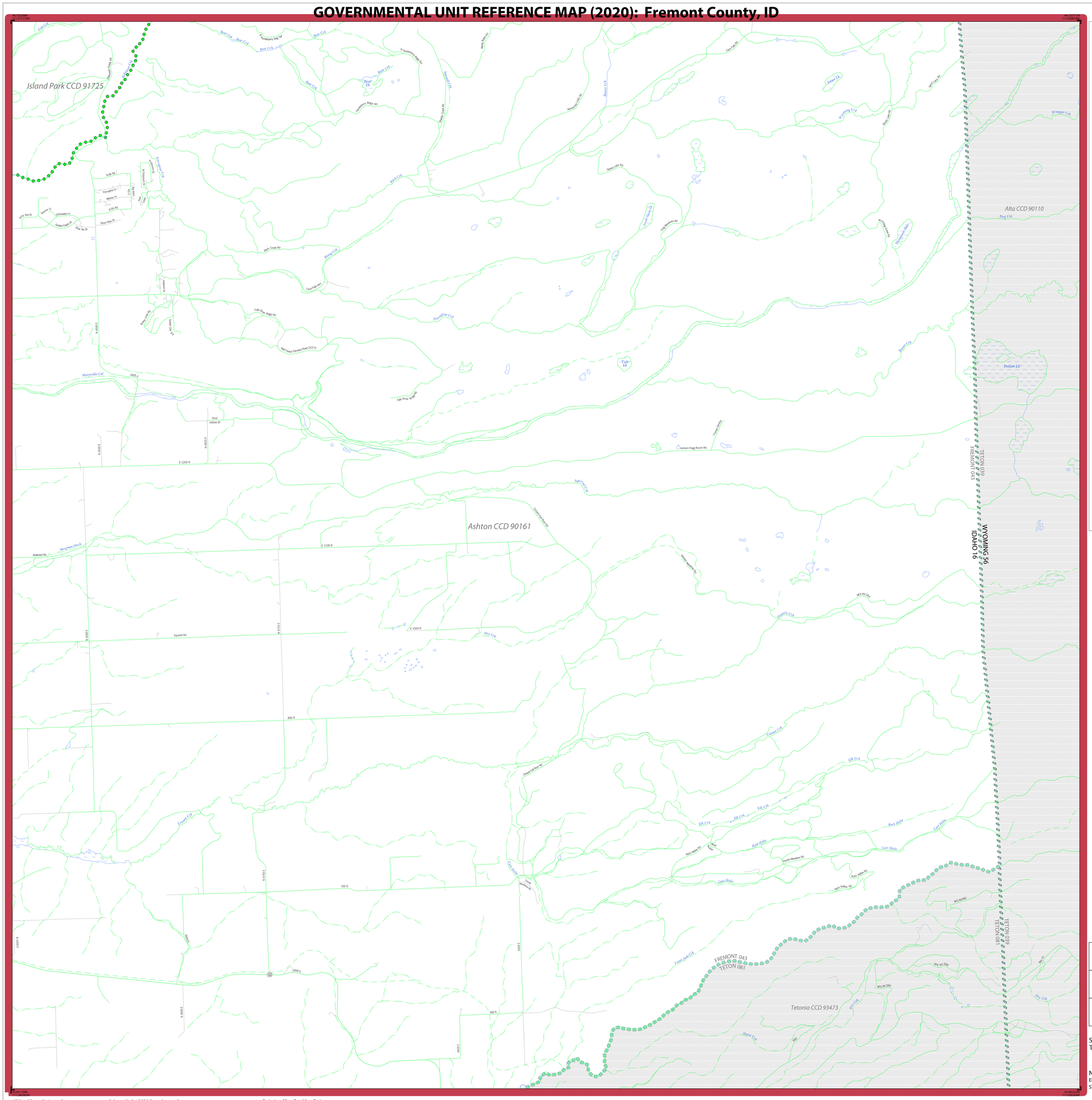

LEGEND

SYMBOL DESCRIPTION	SYMBOL	LABEL STYLE
Federal American Indian Reservation		L'ANSE RESERVATION (TA 1880)
Off-Reservation Trust Land		T1880
American Indian Tribal Subdivision		SHONTO (620)
Alaska Native Regional Corporation (ANRC)		NANA ANRC 52120
State (or statistically equivalent entity)		NEW YORK 36
County (or statistically equivalent entity)		ERIE 029
Minor Civil Division (MCD)[1]		Lee town 41460
Census County Division (CCD)[2]		Jemez CCD 91650
Consolidated City		MILFORD 47500
Incorporated Place[3]		Davis 18100
Census Designated Place (CDP)[2]		Cochiti 16560

DESCRIPTION	SYMBOL	DESCRIPTION	SYMBOL
Interstate	5	Water Body	Pleasant Lake
U.S. Highway	2	Swamp or Marsh	Okefenokee Swamp
State Highway	4	Glacier	Bering Glacier
Other Road	Marsh Ln	Airport, Airfield, or Helicopter Landing Pad	Dönärd Airfield
Cul-de-sac		College or University	Coll/Univ
Circle		Military	Fort Belvoir
Geographic Offset or Corridor		Prison or Juvenile Detention Center	P/JDC
4WD Trail, Stairway, Alley, Walkway, or Ferry		Cemetery	Powell Cmtry
Railroad	Southern RR	Golf Course	Pinehurst GlfCrs
Pipeline or Power Line		National Park or Forest	Yosemite NP
Ridge or Fence		Other Park	St Francis Park
Property Line or Nonvisible Boundary		Outside Subject Area	
Perennial Stream	Tumbling Cr	Inset Area	A1
Intermittent Stream	Piney Cr		
Mountain Peak or Hill	Mt. Baker		

Where state, county, and/or MCD/CCD boundaries coincide, the map shows the boundary symbol for only the highest-ranking of these boundaries. Where American Indian reservation and American Indian tribal subdivision boundaries coincide, the map shows only the American Indian reservation boundaries.

Entity names are followed by either their FIPS code or census code; parentheses indicate a census code.

1 'MCD*' indicates a false MCD. These are for Census Bureau use only.

2 The CCD and CDP boundaries represent statistical entities only and are not updated through the BAS.

3 Incorporated place name color corresponds to the incorporated place fill color.

Due to space limitations, some road names, along with other feature and geography names on the map, may not be shown.

The Census Bureau stores primary and alternate road names, but only primary road names are used to label the roads on these maps.

Key to Adjacent Sheets

11	12	
16	17	
20	21	

Sheet Location within Entity

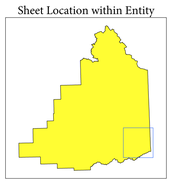

Sheet 17 of 21 PARENT sheets
Total Sheets: 25 (Index 1; Parent 21; Inset 3)

NAME: Fremont County (043)
ENTITY TYPE: County or statistically equivalent entity
ST: Idaho (16)

INDEX OR PARENT SHEET #: 017
INSET SHEET #: 000000

2020 COUNTY REF MAP (PARENT)

5340216043000000017000000

All legal boundaries and names are as reported through the 2020 Boundary and Annexation Survey (BAS) and Boundary Validation Program (BVP). The boundaries shown on this map are for Census Bureau statistical data collection and tabulation purposes only; their depiction and designation for statistical purposes does not constitute a determination of jurisdictional authority or rights of ownership or entitlement.

Data Source: U.S. Census Bureau's MAF/TIGER database (TAB20), November 2020
Created by Geography Division: December 08, 2020

U.S. DEPARTMENT OF COMMERCE U.S. Census Bureau

Projection: Albers Equal Area Conic
Datum: NAD 83
Spheroid: GRS 80
1st Standard Parallel: 43 09 49
2nd Standard Parallel: 47 50 01
Central Meridian: -114 02 19
Latitude of Projection's Origin: 41 59 45
False Easting: 0
False Northing: 0

0 0.8 1.6 2.4 3.2 4 Kilometers
0 0.5 1 1.5 2 2.5 Miles
The plotted map scale is 1:27,500

N W E S

Boundary and Annexation Survey (BAS) ID: 21604300000
BAS Submission Deadline: March 1, 2021

PDF versions of the BAS maps are available at:
www.census.gov/programs-surveys/bas/geographies.html

For more information, or to request additional maps, please email geo.bas@census.gov, call 1-800-972-5651, or visit www.census.gov/programs-surveys/bas.html.

GOVERNMENTAL UNIT REFERENCE MAP (2020): Fremont County, ID

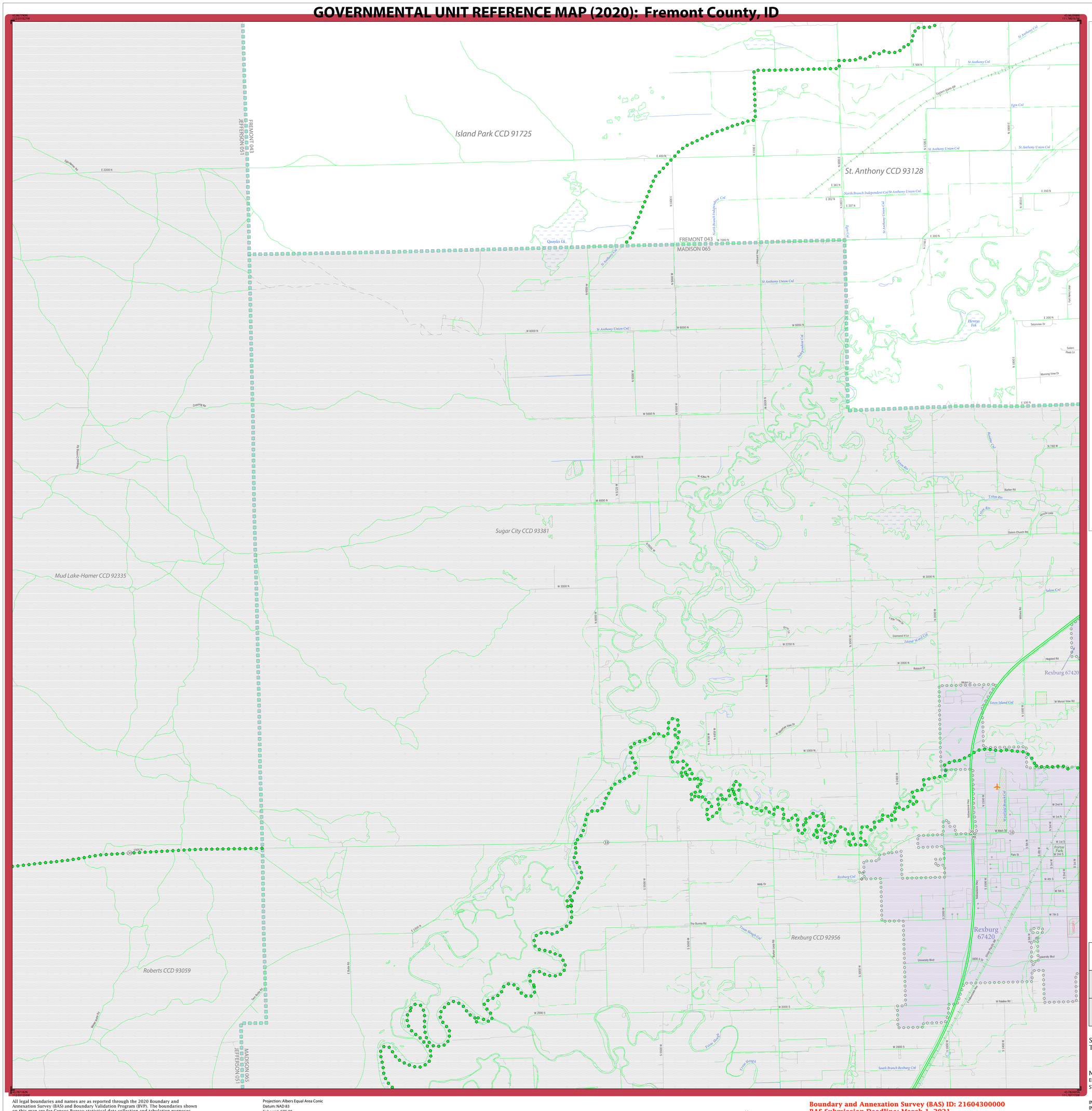
Island Park CCD 91725
St. Anthony CCD 93128
FREMONT 043
MADISON 065
FREMONT 043
JEFFERSON 051
Sugar City CCD 93381
Mud Lake-Hamer CCD 92335
Rexburg CCD 92956
Rexburg 67420
Roberts CCD 93059
MADISON 065
JEFFERSON 051
Quayles Lk
Henrys Fk
St Anthony Cnl
St Anthony Union Cnl
North Branch Independent Cnl
Egin Cnl
Salem Cnl
Rexburg Cnl
Teton Island Cnl
Teton River
Fremont Hwy
Egin Bench Rd
Egin Rd
Hogan Crossing Rd
Hayden Canyon Rd
Yellow Bank Rd
E 2200 N
E 400 N
E 500 N
E 200 N
E 100 N
W 6000 N
W 5000 N
W 4500 N
W 4000 N
W 3000 N
W 2250 N
W 2000 N
W 1000 N
W 2000 S
W 2600 S
W 7000 N
W 780 N
N 1000 E
N 1800 E
N 1000 W
N 2000 W
N 3000 W
N 4000 W
N 5000 W
N 6000 W
S 1000 W
S 2000 W
S 3000 W
S 4000 W
S 5000 W
S 6000 W
S 1400 W
Rexburg
Porter Park
Yellowstone Hwy
Moran Rd
W Moran View Rd
Hagerman Rd
Rexburg Cnl
Teton Island Cnl
Teton Canyon Cnl
Teton Gulch
Teton Gorge
South Branch Rexburg Cnl
Salem Cnl
Salem Church Rd
Barker Rd
Tetonview Dr
Morning View Dr
University Blvd
W Pioneer Rd
Molly Dr
The Burma Rd
Diamond H Ln
Island View Cnl
Hogan Rd
Rexburg Cnl
Egin Cnl
St Anthony Cnl
St Anthony Union Cnl
Canyon Idaho Rd
Egin Rd
Hogan Crossing Rd
Yellow Bank Rd
E Egin Rd
E 2200 N
E 1200 N
W 1000 N
W 2000 S
W 2600 S
W 3000 N
W 4000 N
W 4500 N
W 6000 N
W 7000 N
W 780 N
W 2000 N
W 2250 N
W 2000 S
W 1st N
W 2nd N
W 1st S
W 2nd S
W 4th S
W 5th S
W 7th S
W Main St
Park St
W Pioneer Rd
W Pioneer Rd
W Pioneer Rd

GOVERNMENTAL UNIT REFERENCE MAP (2020): Fremont County, ID

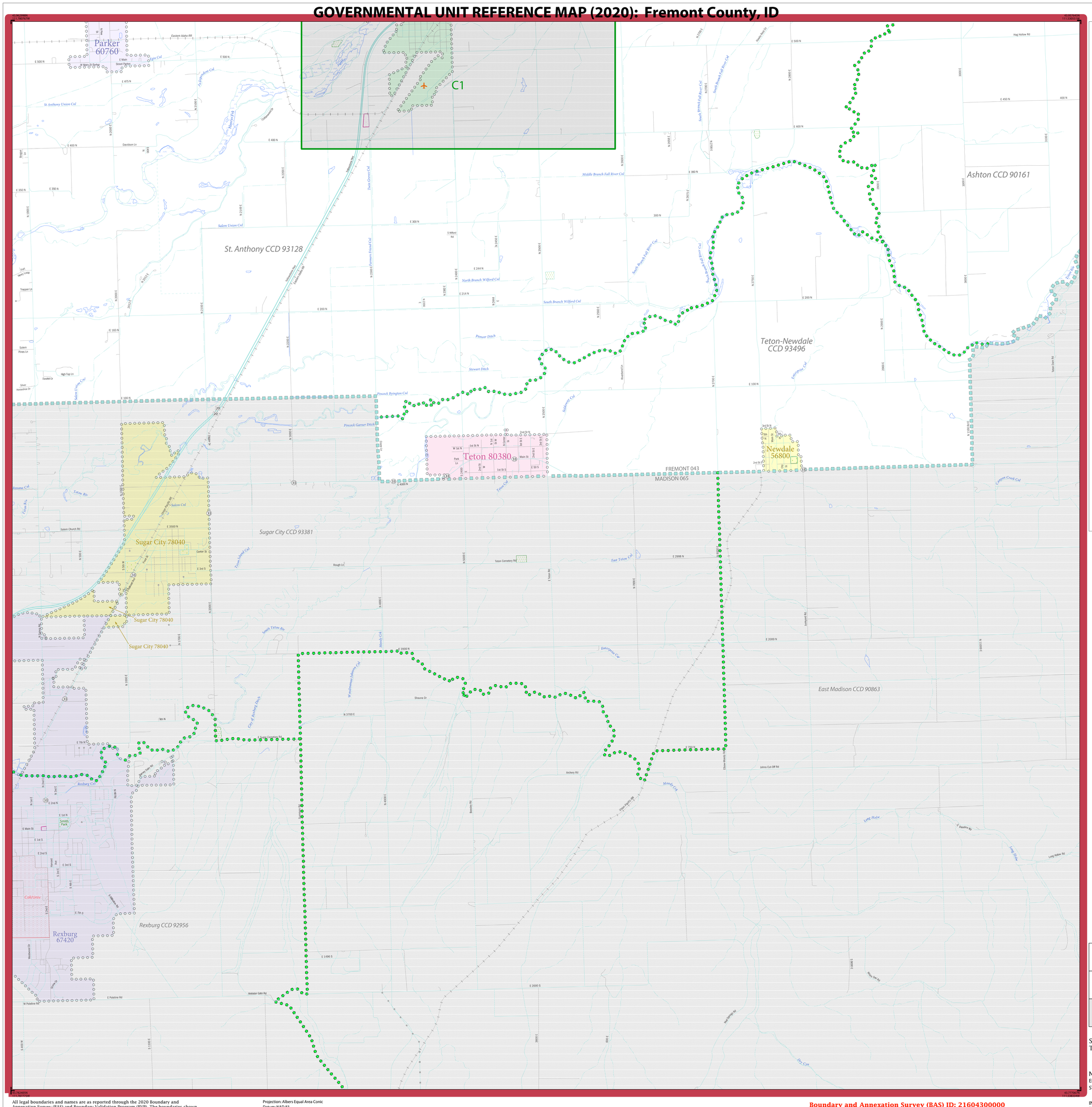

LEGEND

SYMBOL DESCRIPTION	SYMBOL	LABEL STYLE
Federal American Indian Reservation		L'ANSE RESERVATION (TA 1880)
Off-Reservation Trust Land		T1880
American Indian Tribal Subdivision		SHONTO (620)
Alaska Native Regional Corporation (ANRC)		NANA ANRC 52120
State (or statistically equivalent entity)		NEW YORK 36
County (or statistically equivalent entity)		ERIE 029
Minor Civil Division (MCD)[1]		Lee town 41460
Census County Division (CCD)[2]		Jemez CCD 91650
Consolidated City		MILFORD 47500
Incorporated Place[3]		Davis 18100
Census Designated Place (CDP)[2]		Cochiti 16560

DESCRIPTION	SYMBOL	DESCRIPTION	SYMBOL
Interstate	5	Water Body	Pleasant Lake
U.S. Highway	2	Swamp or Marsh	Okefenokee Swamp
State Highway	4	Glacier	Bering Glacier
Other Road	Marsh Ln	Airport, Airfield, or Helicopter Landing Pad	O'Donard Airfield
Cul-de-sac		College or University	Coll/Univ
Circle		Military	Fort Belvoir
Geographic Offset or Corridor		Prison or Juvenile Detention Center	P/JDC
4WD Trail, Stairway, Alley, Walkway, or Ferry		Cemetery	Powell Cmtry
Railroad	Southern RR	Golf Course	Pinehurst Gl/Crs
Pipeline or Power Line		National Park or Forest	Yosemite NP
Ridge or Fence		Other Park	St Francis Park
Property Line or Nonvisible Boundary		Outside Subject Area	
Perennial Stream	Tumbling Cr	Inset Area	A1
Intermittent Stream	Piney Cr		
Mountain Peak or Hill	Mt. Baker		

Where state, county, and/or MCD/CCD boundaries coincide, the map shows the boundary symbol for only the highest-ranking of these boundaries. Where American Indian reservation and American Indian tribal subdivision boundaries coincide, the map shows only the American Indian reservation boundaries.

Entity names are followed by either their FIPS code or census code; parentheses indicate a census code.

1 "MCD" indicates a false MCD. These are for Census Bureau use only.

2 The CCD and CDP boundaries represent statistical entities only and are not updated through the BAS.

3 Incorporated place name color corresponds to the incorporated place fill color.

Due to space limitations, some road names, along with other feature and geography names on the map, may not be shown.

The Census Bureau stores primary and alternate road names, but only primary road names are used to label the roads on these maps.

Key to Adjacent Sheets

14	15	16
18	19	20

Sheet Location within Entity

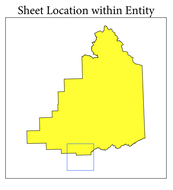

Sheet 19 of 21 PARENT sheets
Total Sheets: 25 (Index 1; Parent 21; Inset 3)

NAME: Fremont County (043)
ENTITY TYPE: County or statistically equivalent entity
ST: Idaho (16)

INDEX OR PARENT SHEET #: 019
INSET SHEET #: 000000

2020 COUNTY REF MAP (PARENT)

5340216043000000019000000

All legal boundaries and names are as reported through the 2020 Boundary and Annexation Survey (BAS) and Boundary Validation Program (BVP). The boundaries shown on this map are for Census Bureau statistical data collection and tabulation purposes only; their depiction and designation for statistical purposes does not constitute a determination of jurisdictional authority or rights of ownership or entitlement.

Data Source: U.S. Census Bureau's MAF/TIGER database (TAB20), November 2020
Created by Geography Division: December 08, 2020

U.S. DEPARTMENT OF COMMERCE U.S. Census Bureau

Projection: Albers Equal Area Conic
Datum: NAD 83
Spheroid: GRS 80
1st Standard Parallel: 43 09 49
2nd Standard Parallel: 47 50 01
Central Meridian: -114 02 19
Latitude of Projection's Origin: 41 59 45
False Easting: 0
False Northing: 0

0 0.8 1.6 2.4 3.2 4 Kilometers
0 0.5 1 1.5 2 2.5 Miles
The plotted map scale is 1:27,500

N W E S

Boundary and Annexation Survey (BAS) ID: 21604300000
BAS Submission Deadline: March 1, 2021

PDF versions of the BAS maps are available at: www.census.gov/programs-surveys/bas/geographies.html

For more information, or to request additional maps, please email geo.bas@census.gov, call 1-800-972-5651, or visit www.census.gov/programs-surveys/bas.html.

United States Census Bureau

GOVERNMENTAL UNIT REFERENCE MAP (2020): Fremont County, ID

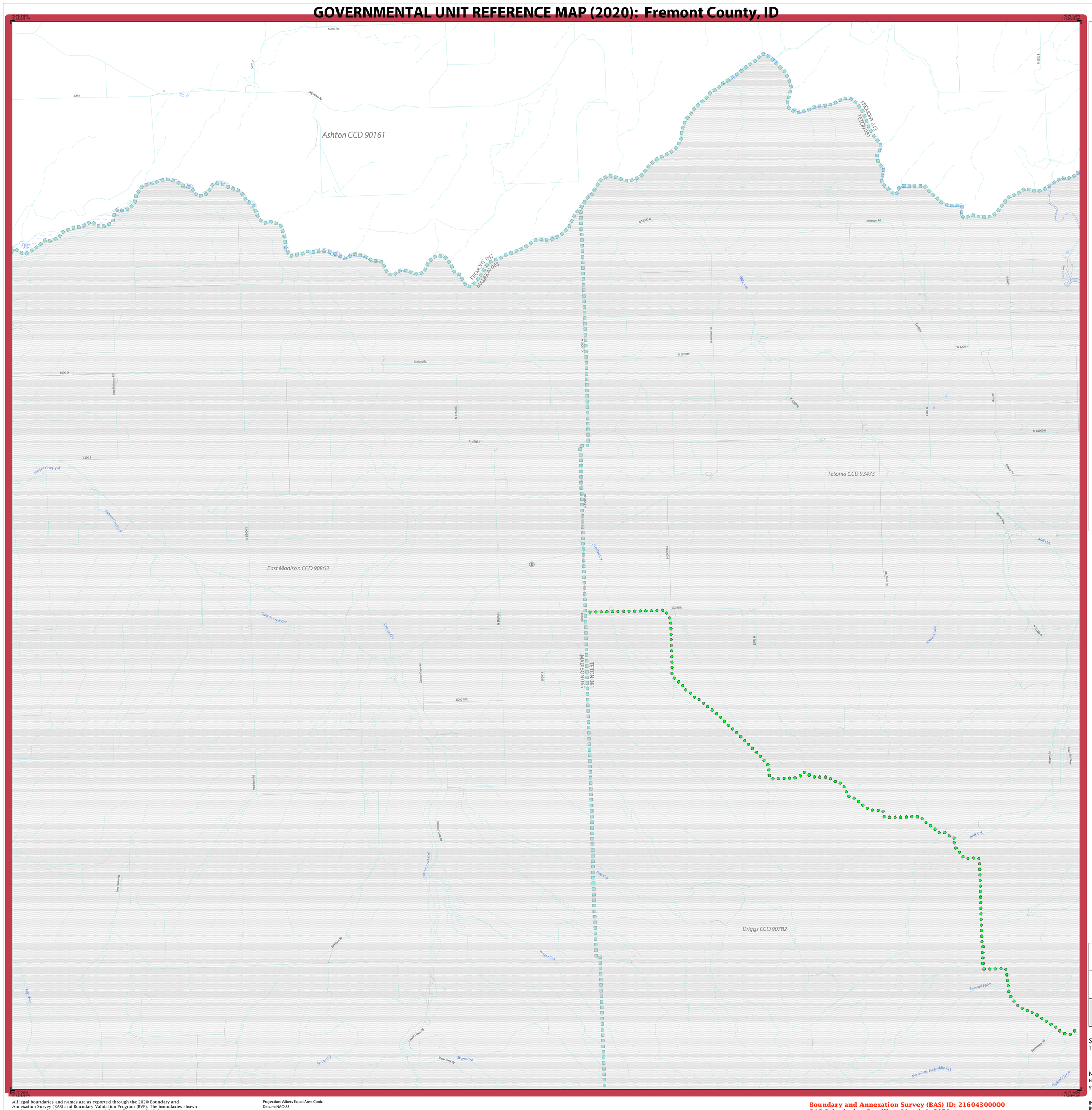

GOVERNMENTAL UNIT REFERENCE MAP (2020): Fremont County, ID

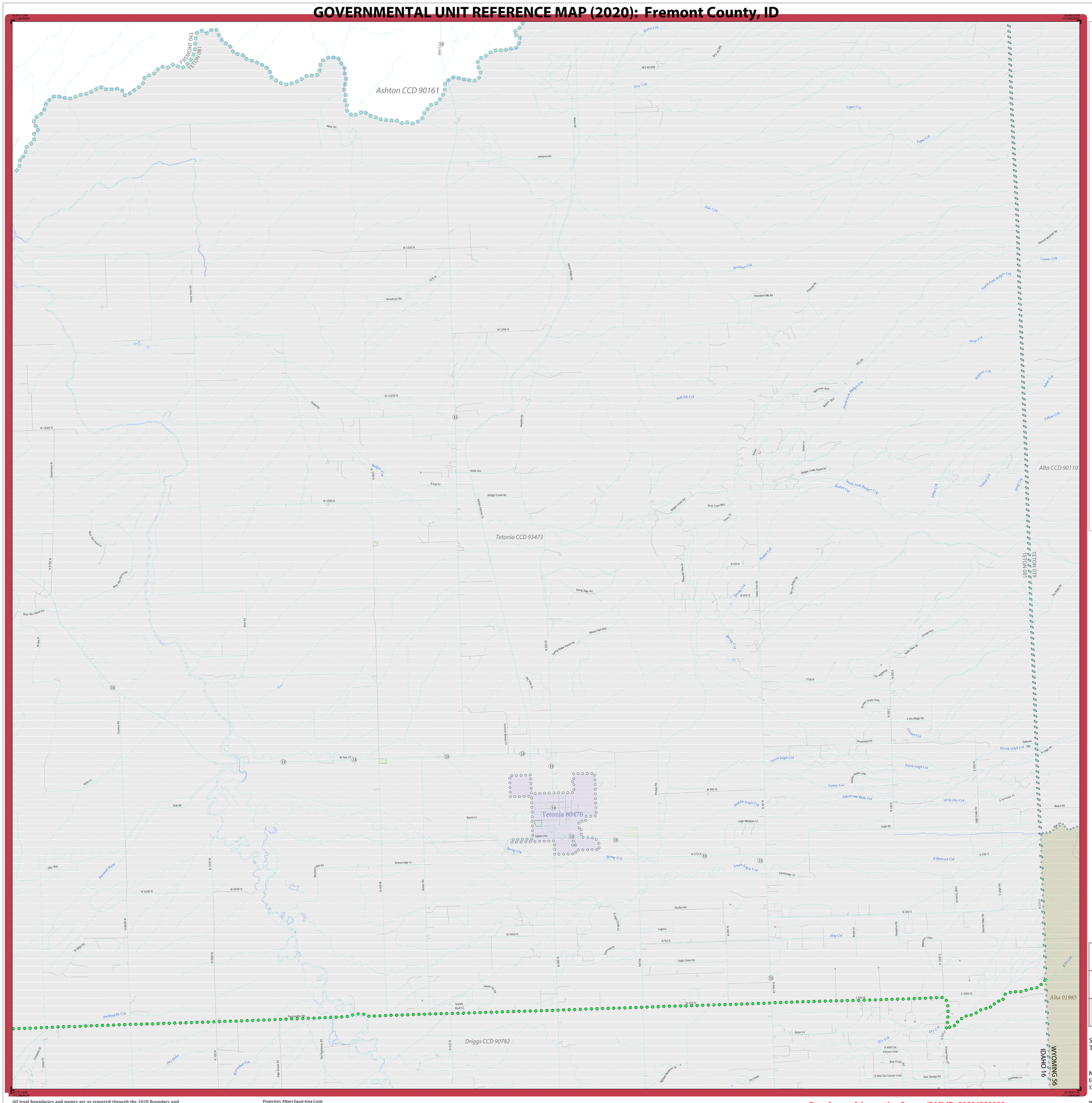

LEGEND

SYMBOL DESCRIPTION	SYMBOL	LABEL STYLE
Federal American Indian Reservation		L'ANSE RESERVATION (TA 1880)
Off-Reservation Trust Land		T1880
American Indian Tribal Subdivision		SHONTO (620)
Alaska Native Regional Corporation (ANRC)		*NANA ANRC 52120*
State (or statistically equivalent entity)		NEW YORK 36
County (or statistically equivalent entity)		ERIE 029
Minor Civil Division (MCD)[1]		Lee town 41460
Census County Division (CCD)[2]		*Jemez CCD 91650*
Consolidated City		MILFORD 47500
Incorporated Place[3]		Davis 18100
Census Designated Place (CDP)[2]		*Cochiti 16560*

DESCRIPTION	SYMBOL	DESCRIPTION	SYMBOL
Interstate	5	Water Body	*Pleasant Lake*
U.S. Highway	2	Swamp or Marsh	*Okefenokee Swamp*
State Highway	4	Glacier	*Bering Glacier*
Other Road	Marsh Ln	Airport, Airfield, or Helicopter Landing Pad	Dönärd Airport
Cul-de-sac		College or University	Coll/Univ
Circle		Military	Fort Belvoir
Geographic Offset or Corridor		Prison or Juvenile Detention Center	P/JDC
4WD Trail, Stairway, Alley, Walkway, or Ferry		Cemetery	Powell Cmtry
Railroad	Southern RR	Golf Course	Pinehurst GlfCrs
Pipeline or Power Line		National Park or Forest	Yosemite NP
Ridge or Fence		Other Park	St Francis Park
Property Line or Nonvisible Boundary		Outside Subject Area	
Perennial Stream	*Tumbling Cr*	Inset Area	A1
Intermittent Stream	*Piney Cr*		
Mountain Peak or Hill	*Mt. Baker*		

Where state, county, and/or MCD/CCD boundaries coincide, the map shows the boundary symbol for only the highest-ranking of these boundaries. Where American Indian reservation and American Indian tribal subdivision boundaries coincide, the map shows only the American Indian reservation boundaries.

Entity names are followed by either their FIPS code or census code; parentheses indicate a census code.

1 'MCD*' indicates a false MCD. These are for Census Bureau use only.

2 The CCD and CDP boundaries represent statistical entities only and are not updated through the BAS.

3 Incorporated place name color corresponds to the incorporated place fill color.

Due to space limitations, some road names, along with other feature and geography names on the map, may not be shown.

The Census Bureau stores primary and alternate road names, but only primary road names are used to label the roads on these maps.

Key to Adjacent Sheets

16	17	
20	21	

Sheet Location within Entity

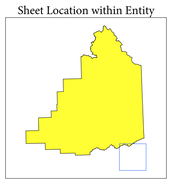

Sheet 21 of 21 PARENT sheets
Total Sheets: 25 (Index 1; Parent 21; Inset 3)

NAME: Fremont County (043)
ENTITY TYPE: County or statistically equivalent entity
ST: Idaho (16)

INDEX OR PARENT SHEET #: 021
INSET SHEET #: 000000

2020 COUNTY REF MAP (PARENT)

5340216043000000021000000

All legal boundaries and names are as reported through the 2020 Boundary and Annexation Survey (BAS) and Boundary Validation Program (BVP). The boundaries shown on this map are for Census Bureau statistical data collection and tabulation purposes only; their depiction and designation for statistical purposes does not constitute a determination of jurisdictional authority or rights of ownership or entitlement.

Data Source: U.S. Census Bureau's MAF/TIGER database (TAB20), November 2020
Created by Geography Division: December 08, 2020

U.S. DEPARTMENT OF COMMERCE U.S. Census Bureau

Projection: Albers Equal Area Conic
Datum: NAD 83
Spheroid: GRS 80
1st Standard Parallel: 43 09 49
2nd Standard Parallel: 47 50 01
Central Meridian: -114 02 19
Latitude of Projection's Origin: 41 59 45
False Easting: 0
False Northing: 0

0 0.8 1.6 2.4 3.2 4 Kilometers
0 0.5 1 1.5 2 2.5 Miles
The plotted map scale is 1:27,500

N W E S

Boundary and Annexation Survey (BAS) ID: 21604300000
BAS Submission Deadline: March 1, 2021

PDF versions of the BAS maps are available at:
www.census.gov/programs-surveys/bas/geographies.html

For more information, or to request additional maps, please email geo.bas@census.gov, call 1-800-972-5651, or visit www.census.gov/programs-surveys/bas.html.

United States Census Bureau

GOVERNMENTAL UNIT REFERENCE MAP (2020): Fremont County, ID

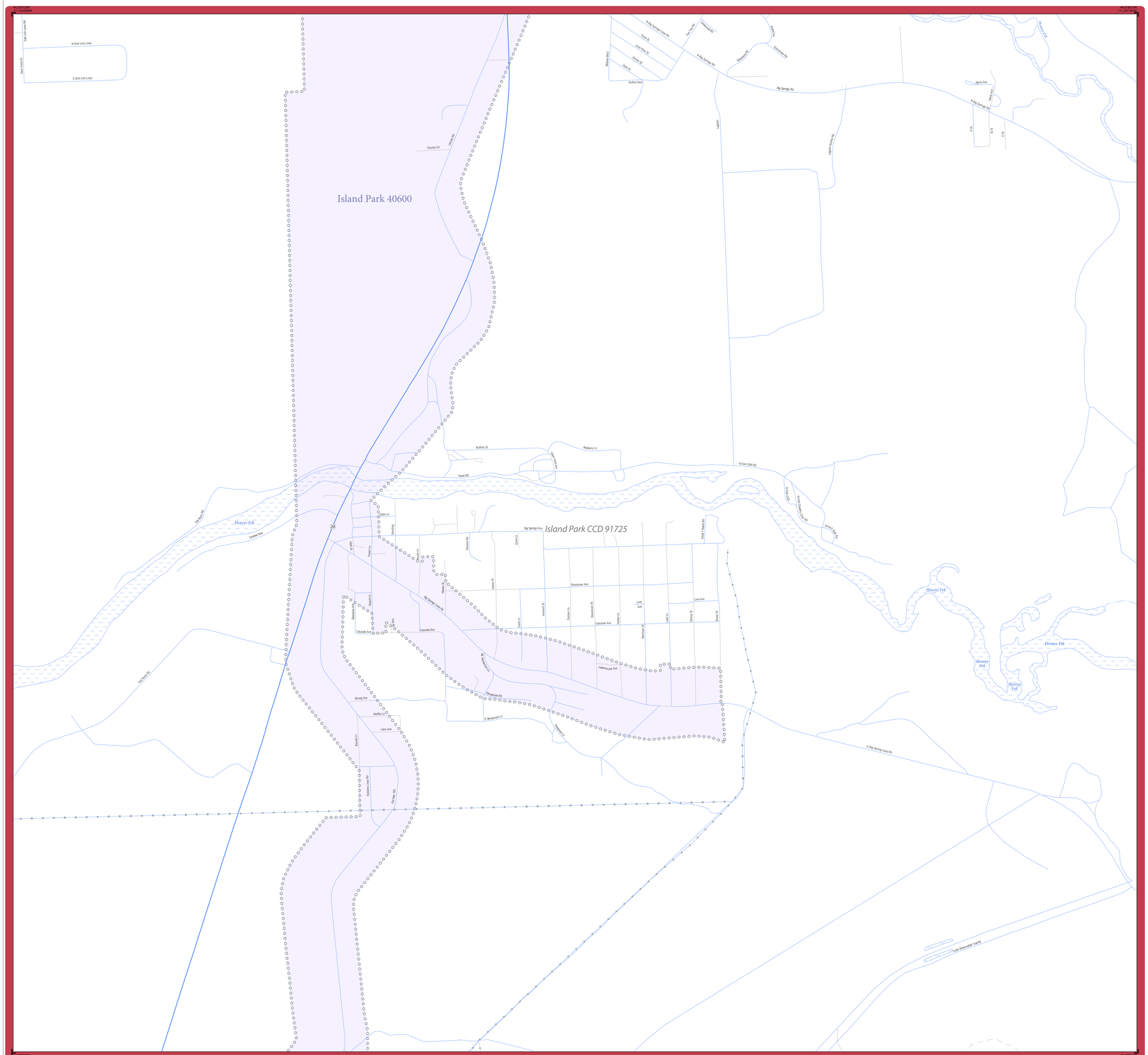

All legal boundaries and names are as reported through the 2020 Boundary and Annexation Survey (BAS) and Boundary Validation Program (BVP). The boundaries shown on this map are for Census Bureau statistical data collection and tabulation purposes only; their depiction and designation for statistical purposes does not constitute a determination of jurisdictional authority or rights of ownership or entitlement.

Data Source: U.S. Census Bureau's MAF/TIGER database (TAB20), November 2020
Created by Geography Division: December 08, 2020

U.S. DEPARTMENT OF COMMERCE U.S. Census Bureau

Projection: Albers Equal Area Conic
Datum: NAD 83
Spheroid: GRS 80
1st Standard Parallel: 43 09 49
2nd Standard Parallel: 47 50 01
Central Meridian: -114 02 19
Latitude of Projection's Origin: 41 59 45
False Easting: 0
False Northing: 0

0 0.2 0.4 0.6 0.8 1 Kilometers
0 0.1 0.2 0.3 0.4 0.5 Miles
The plotted map scale is 1:6,998

N W E S

Boundary and Annexation Survey (BAS) ID: 21604300000
BAS Submission Deadline: March 1, 2021

PDF versions of the BAS maps are available at:
www.census.gov/programs-surveys/bas/geographies.html

For more information, or to request additional maps, please email geo.bas@census.gov, call 1-800-972-5651, or visit www.census.gov/programs-surveys/bas.html.

LEGEND

SYMBOL DESCRIPTION	SYMBOL	LABEL STYLE
Federal American Indian Reservation		L'ANSE RESERVATION (TA 1880)
Off-Reservation Trust Land		T1880
American Indian Tribal Subdivision		SHONTO (620)
Alaska Native Regional Corporation (ANRC)		*NANA ANRC 52120*
State (or statistically equivalent entity)		NEW YORK 36
County (or statistically equivalent entity)		ERIE 029
Minor Civil Division (MCD)[1]		Lee town 41460
Census County Division (CCD)[2]		*Jemez CCD 91650*
Consolidated City		MILFORD 47500
Incorporated Place[3]		Davis 18100
Census Designated Place (CDP)[2]		*Cochiti 16560*

DESCRIPTION	SYMBOL	DESCRIPTION	SYMBOL
Interstate	5	Water Body	Pleasant Lake
U.S. Highway	2	Swamp or Marsh	Okefenokee Swamp
State Highway	4	Glacier	Bering Glacier
Other Road	Marsh Ln	Airport, Airfield, or Helicopter Landing Pad	Donald Airport
Cul-de-sac		College or University	Coll/Univ
Circle		Military	Fort Belvoir
Geographic Offset or Corridor		Prison or Juvenile Detention Center	P/JDC
4WD Trail, Stairway, Alley, Walkway, or Ferry		Cemetery	Powell Cmtry
Railroad	Southern RR	Golf Course	Pinehurst GlfCrs
Pipeline or Power Line		National Park or Forest	Yosemite NP
Ridge or Fence		Other Park	St Francis Park
Property Line or Nonvisible Boundary		Outside Subject Area	
Perennial Stream	Tumbling Cr	Inset Area	A1
Intermittent Stream	Piney Cr		
Mountain Peak or Hill	Mt. Baker		

Where state, county, and/or MCD/CCD boundaries coincide, the map shows the boundary symbol for only the highest-ranking of these boundaries. Where American Indian reservation and American Indian tribal subdivision boundaries coincide, the map shows only the American Indian reservation boundaries.

Entity names are followed by either their FIPS code or census code; parentheses indicate a census code.

1 'MCD*' indicates a false MCD. These are for Census Bureau use only.

2 The CCD and CDP boundaries represent statistical entities only and are not updated through the BAS.

3 Incorporated place name color corresponds to the incorporated place fill color.

Due to space limitations, some road names, along with other feature and geography names on the map, may not be shown.

The Census Bureau stores primary and alternate road names, but only primary road names are used to label the roads on these maps.

Sheet Location within Entity

Sheet A1 of 3 INSET sheets
Total Sheets: 25 (Index 1; Parent 21; Inset 3)

NAME: Fremont County (043)
ENTITY TYPE: County or statistically equivalent entity
ST: Idaho (16)

INDEX OR PARENT SHEET #: 003
INSET SHEET #: 006501

2020 COUNTY REF MAP (INSET)
53402160430000000003006501

United States Census Bureau

GOVERNMENTAL UNIT REFERENCE MAP (2020): Fremont County, ID

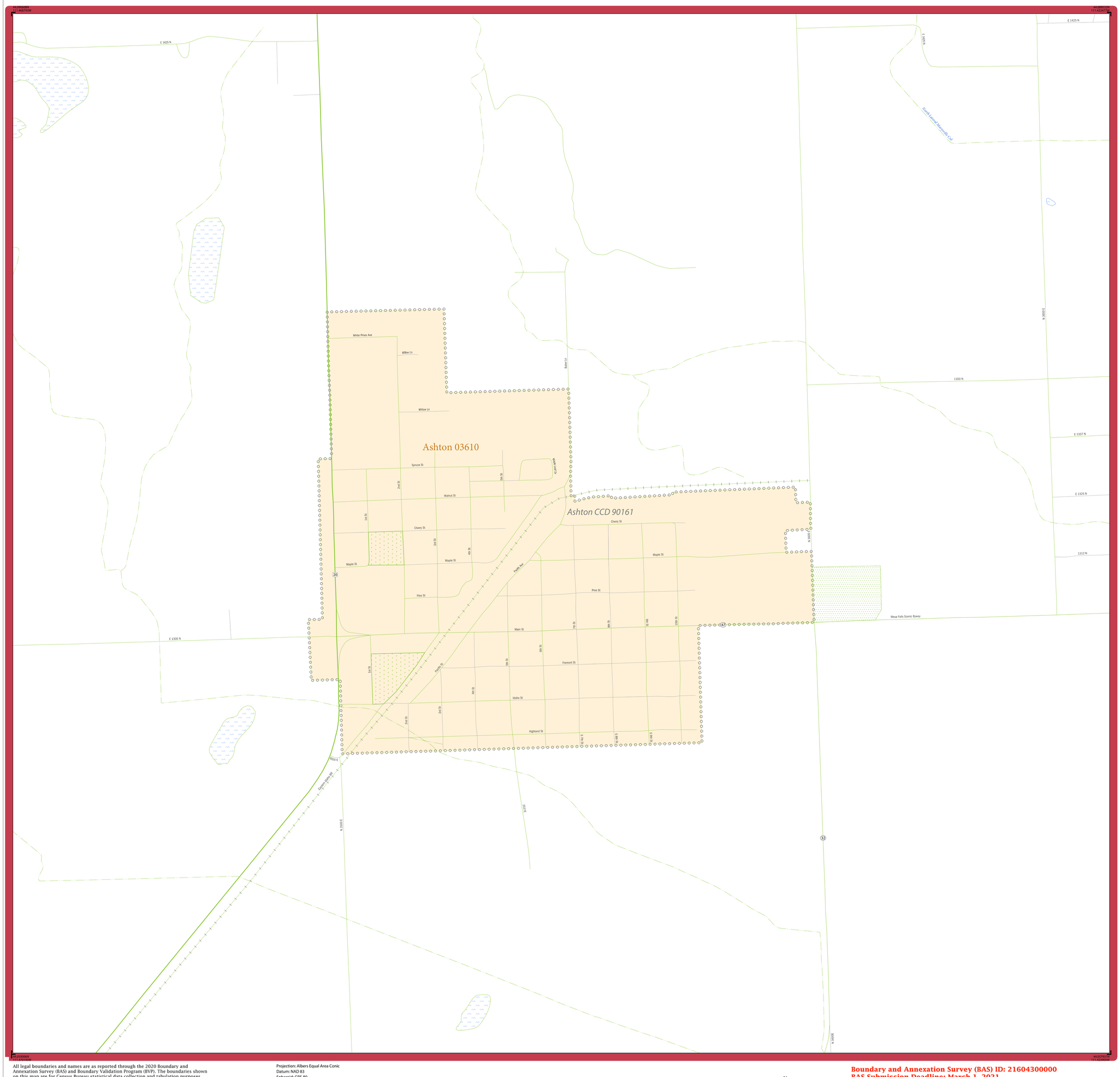

LEGEND

SYMBOL DESCRIPTION	SYMBOL	LABEL STYLE
Federal American Indian Reservation		L'ANSE RESERVATION (TA 1880)
Off-Reservation Trust Land		T1880
American Indian Tribal Subdivision		SHONTO (620)
Alaska Native Regional Corporation (ANRC)		*NANA ANRC 52120*
State (or statistically equivalent entity)		NEW YORK 36
County (or statistically equivalent entity)		ERIE 029
Minor Civil Division (MCD)[1]		Lee town 41460
Census County Division (CCD)[2]		*Jemez CCD 91650*
Consolidated City		MILFORD 47500
Incorporated Place[3]		Davis 18100
Census Designated Place (CDP)[2]		*Cochiti 16560*

DESCRIPTION	SYMBOL	DESCRIPTION	SYMBOL
Interstate	5	Water Body	*Pleasant Lake*
U.S. Highway	2	Swamp or Marsh	*Okefenokee Swamp*
State Highway	4	Glacier	*Bering Glacier*
Other Road	Marsh Ln	Airport, Airfield, or Helicopter Landing Pad	Dónard Airfield
Cul-de-sac		College or University	Coll/Univ
Circle		Military	Fort Belvoir
Geographic Offset or Corridor		Prison or Juvenile Detention Center	P/JDC
4WD Trail, Stairway, Alley, Walkway, or Ferry		Cemetery	Powell Cmtry
Railroad	Southern RR	Golf Course	Pinehurst GlfCrs
Pipeline or Power Line		National Park or Forest	Yosemite NP
Ridge or Fence		Other Park	St Francis Park
Property Line or Nonvisible Boundary		Outside Subject Area	
Perennial Stream	*Tumbling Cr*	Inset Area	A1
Intermittent Stream	*Piney Cr*		
Mountain Peak or Hill	*Mt. Baker*		

Where state, county, and/or MCD/CCD boundaries coincide, the map shows the boundary symbol for only the highest-ranking of these boundaries. Where American Indian reservation and American Indian tribal subdivision boundaries coincide, the map shows only the American Indian reservation boundaries.

Entity names are followed by either their FIPS code or census code; parentheses indicate a census code.

1 'MCD*' indicates a false MCD. These are for Census Bureau use only.

2 The CCD and CDP boundaries represent statistical entities only and are not updated through the BAS.

3 Incorporated place name color corresponds to the incorporated place fill color.

Due to space limitations, some road names, along with other feature and geography names on the map, may not be shown.

The Census Bureau stores primary and alternate road names, but only primary road names are used to label the roads on these maps.

Sheet Location within Entity

Sheet B1 of 3 INSET sheets
Total Sheets: 25 (Index 1; Parent 21; Inset 3)

NAME: Fremont County (043)
ENTITY TYPE: County or statistically equivalent entity
ST: Idaho (16)

INDEX OR PARENT SHEET #: 016
INSET SHEET #: 006601

2020 COUNTY REF MAP (INSET)
5340216043000000016006601

All legal boundaries and names are as reported through the 2020 Boundary and Annexation Survey (BAS) and Boundary Validation Program (BVP). The boundaries shown on this map are for Census Bureau statistical data collection and tabulation purposes only; their depiction and designation for statistical purposes does not constitute a determination of jurisdictional authority or rights of ownership or entitlement.

Data Source: U.S. Census Bureau's MAF/TIGER database (TAB20), November 2020
Created by: Geography Division: December 08, 2020

U.S. DEPARTMENT OF COMMERCE U.S. Census Bureau

Projection: Albers Equal Area Conic
Datum: NAD 83
Spheroid: GRS 80
1st Standard Parallel: 43 09 49
2nd Standard Parallel: 47 50 01
Central Meridian: -114 02 19
Latitude of Projection's Origin: 41 59 45
False Easting: 0
False Northing: 0

0 0.1 0.2 0.3 0.4 0.5 Kilometers
0 0.1 0.2 0.3 0.4 0.5 Miles
The plotted map scale is 1:5,199

N W E S

Boundary and Annexation Survey (BAS) ID: 21604300000
BAS Submission Deadline: March 1, 2021

PDF versions of the BAS maps are available at:
www.census.gov/programs-surveys/bas/geographies.html

For more information, or to request additional maps, please email geo.bas@census.gov, call 1-800-972-5651, or visit www.census.gov/programs-surveys/bas.html.

GOVERNMENTAL UNIT REFERENCE MAP (2020): Fremont County, ID

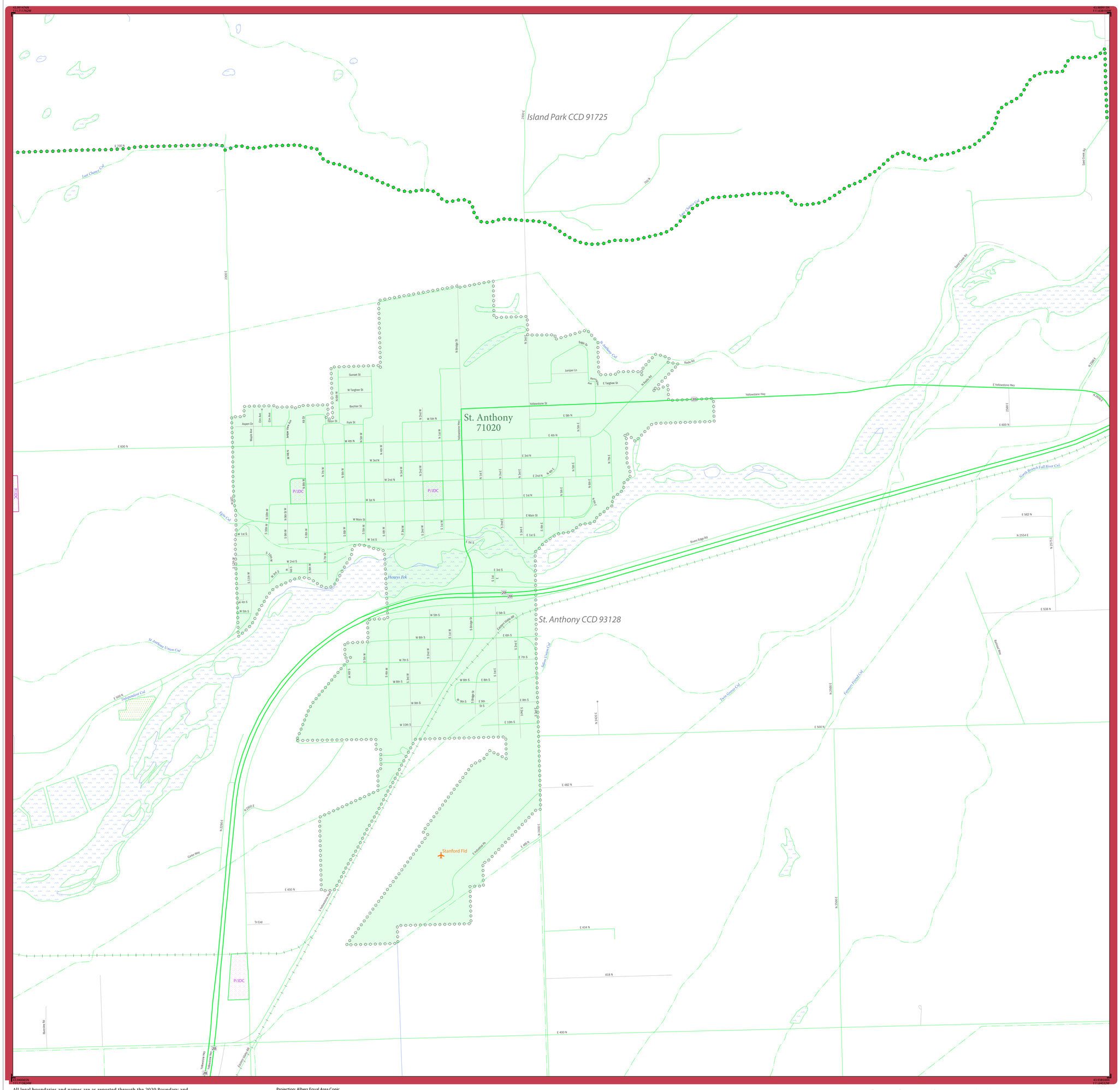
Island Park CCD 91725
St. Anthony
71020
St. Anthony CCD 93128
Stanford Fld
P/JDC
Yellowstone Hwy
E Yellowstone Hwy
E 600 N
E 500 N
E 482 N
E 450 N
E 434 N
418 N
E 400 N
E 562 N
E 538 N
N 2554 E
N 2575 E
N 2600 E
N 2500 E
N 2400 E
N 2300 E
N 2200 E
N 2000 E
N 1900 E
N 1800 E
N 1700 E
N 1600 E
N 1500 E
N 1400 E
N 1300 E
N 1200 E
N 1100 E
N 1000 E
N 900 E
N 800 E
N 700 E
N 600 E
N 500 E
N 400 E
N 300 E
N 200 E
N 100 E
N 1st E
N 2nd E
N 3rd E
N 4th E
N 5th E
N 6th E
N 7th E
N 8th E
N 9th E
N 10th E
N 11th E
N 12th E
N 13th E
N 14th E
N 15th E
N 16th E
N 17th E
N 18th E
N 19th E
N 20th E
N 21st E
N 22nd E
N 23rd E
N 24th E
N 25th E
N 26th E
N 27th E
N 28th E
N 29th E
N 30th E
N 31st E
N 32nd E
N 33rd E
N 34th E
N 35th E
N 36th E
N 37th E
N 38th E
N 39th E
N 40th E
N 41st E
N 42nd E
N 43rd E
N 44th E
N 45th E
N 46th E
N 47th E
N 48th E
N 49th E
N 50th E
N 51st E
N 52nd E
N 53rd E
N 54th E
N 55th E
N 56th E
N 57th E
N 58th E
N 59th E
N 60th E
N 61st E
N 62nd E
N 63rd E
N 64th E
N 65th E
N 66th E
N 67th E
N 68th E
N 69th E
N 70th E
N 71st E
N 72nd E
N 73rd E
N 74th E
N 75th E
N 76th E
N 77th E
N 78th E
N 79th E
N 80th E
N 81st E
N 82nd E
N 83rd E
N 84th E
N 85th E
N 86th E
N 87th E
N 88th E
N 89th E
N 90th E
N 91st E
N 92nd E
N 93rd E
N 94th E
N 95th E
N 96th E
N 97th E
N 98th E
N 99th E
N 100th E
N 101st E
N 102nd E
N 103rd E
N 104th E
N 105th E
N 106th E
N 107th E
N 108th E
N 109th E
N 110th E
N 111th E
N 112th E
N 113th E
N 114th E
N 115th E
N 116th E
N 117th E
N 118th E
N 119th E
N 120th E
N 121st E
N 122nd E
N 123rd E
N 124th E
N 125th E
N 126th E
N 127th E
N 128th E
N 129th E
N 130th E
N 131st E
N 132nd E
N 133rd E
N 134th E
N 135th E
N 136th E
N 137th E
N 138th E
N 139th E
N 140th E
N 141st E
N 142nd E
N 143rd E
N 144th E
N 145th E
N 146th E
N 147th E
N 148th E
N 149th E
N 150th E
N 151st E
N 152nd E
N 153rd E
N 154th E
N 155th E
N 156th E
N 157th E
N 158th E
N 159th E
N 160th E
N 161st E
N 162nd E
N 163rd E
N 164th E
N 165th E
N 166th E
N 167th E
N 168th E
N 169th E
N 170th E
N 171st E
N 172nd E
N 173rd E
N 174th E
N 175th E
N 176th E
N 177th E
N 178th E
N 179th E
N 180th E
N 181st E
N 182nd E
N 183rd E
N 184th E
N 185th E
N 186th E
N 187th E
N 188th E
N 189th E
N 190th E
N 191st E
N 192nd E
N 193rd E
N 194th E
N 195th E
N 196th E
N 197th E
N 198th E
N 199th E
N 200th E
N 201st E
N 202nd E
N 203rd E
N 204th E
N 205th E
N 206th E
N 207th E
N 208th E
N 209th E
N 210th E
N 211th E
N 212th E
N 213th E
N 214th E
N 215th E
N 216th E
N 217th E
N 218th E
N 219th E
N 220th E
N 221st E
N 222nd E
N 223rd E
N 224th E
N 225th E
N 226th E
N 227th E
N 228th E
N 229th E
N 230th E
N 231st E
N 232nd E
N 233rd E
N 234th E
N 235th E
N 236th E
N 237th E
N 238th E
N 239th E
N 240th E
N 241st E
N 242nd E
N 243rd E
N 244th E
N 245th E
N 246th E
N 247th E
N 248th E
N 249th E
N 250th E
N 251st E
N 252nd E
N 253rd E
N 254th E
N 255th E
N 256th E
N 257th E
N 258th E
N 259th E
N 260th E
N 261st E
N 262nd E
N 263rd E
N 264th E
N 265th E
N 266th E
N 267th E
N 268th E
N 269th E
N 270th E
N 271st E
N 272nd E
N 273rd E
N 274th E
N 275th E
N 276th E
N 277th E
N 278th E
N 279th E
N 280th E
N 281st E
N 282nd E
N 283rd E
N 284th E
N 285th E
N 286th E
N 287th E
N 288th E
N 289th E
N 290th E
N 291st E
N 292nd E
N 293rd E
N 294th E
N 295th E
N 296th E
N 297th E
N 298th E
N 299th E
N 300th E
N 301st E
N 302nd E
N 303rd E
N 304th E
N 305th E
N 306th E
N 307th E
N 308th E
N 309th E
N 310th E
N 311th E
N 312th E
N 313th E
N 314th E
N 315th E
N 316th E
N 317th E
N 318th E
N 319th E
N 320th E
N 321st E
N 322nd E
N 323rd E
N 324th E
N 325th E
N 326th E
N 327th E
N 328th E
N 329th E
N 330th E
N 331st E
N 332nd E
N 333rd E
N 334th E
N 335th E
N 336th E
N 337th E
N 338th E
N 339th E
N 340th E
N 341st E
N 342nd E
N 343rd E
N 344th E
N 345th E
N 346th E
N 347th E
N 348th E
N 349th E
N 350th E
N 351st E
N 352nd E
N 353rd E
N 354th E
N 355th E
N 356th E
N 357th E
N 358th E
N 359th E
N 360th E
N 361st E
N 362nd E
N 363rd E
N 364th E
N 365th E
N 366th E
N 367th E
N 368th E
N 369th E
N 370th E
N 371st E
N 372nd E
N 373rd E
N 374th E
N 375th E
N 376th E
N 377th E
N 378th E
N 379th E
N 380th E
N 381st E
N 382nd E
N 383rd E
N 384th E
N 385th E
N 386th E
N 387th E
N 388th E
N 389th E
N 390th E
N 391st E
N 392nd E
N 393rd E
N 394th E
N 395th E
N 396th E
N 397th E
N 398th E
N 399th E
N 400th E
N 401st E
N 402nd E
N 403rd E
N 404th E
N 405th E
N 406th E
N 407th E
N 408th E
N 409th E
N 410th E
N 411th E
N 412th E
N 413th E
N 414th E
N 415th E
N 416th E
N 417th E
N 418th E
N 419th E
N 420th E
N 421st E
N 422nd E
N 423rd E
N 424th E
N 425th E
N 426th E
N 427th E
N 428th E
N 429th E
N 430th E
N 431st E
N 432nd E
N 433rd E
N 434th E
N 435th E
N 436th E
N 437th E
N 438th E
N 439th E
N 440th E
N 441st E
N 442nd E
N 443rd E
N 444th E
N 445th E
N 446th E
N 447th E
N 448th E
N 449th E
N 450th E
N 451st E
N 452nd E
N 453rd E
N 454th E
N 455th E
N 456th E
N 457th E
N 458th E
N 459th E
N 460th E
N 461st E
N 462nd E
N 463rd E
N 464th E
N 465th E
N 466th E
N 467th E
N 468th E
N 469th E
N 470th E
N 471st E
N 472nd E
N 473rd E
N 474th E
N 475th E
N 476th E
N 477th E
N 478th E
N 479th E
N 480th E
N 481st E
N 482nd E
N 483rd E
N 484th E
N 485th E
N 486th E
N 487th E
N 488th E
N 489th E
N 490th E
N 491st E
N 492nd E
N 493rd E
N 494th E
N 495th E
N 496th E
N 497th E
N 498th E
N 499th E
N 500th E
N 501st E
N 502nd E
N 503rd E
N 504th E
N 505th E
N 506th E
N 507th E
N 508th E
N 509th E
N 510th E
N 511th E
N 512th E
N 513th E
N 514th E
N 515th E
N 516th E
N 517th E
N 518th E
N 519th E
N 520th E
N 521st E
N 522nd E
N 523rd E
N 524th E
N 525th E
N 526th E
N 527th E
N 528th E
N 529th E
N 530th E
N 531st E
N 532nd E
N 533rd E
N 534th E
N 535th E
N 536th E
N 537th E
N 538th E
N 539th E
N 540th E
N 541st E
N 542nd E
N 543rd E
N 544th E
N 545th E
N 546th E
N 547th E
N 548th E
N 549th E
N 550th E
N 551st E
N 552nd E
N 553rd E
N 554th E
N 555th E
N 556th E
N 557th E
N 558th E
N 559th E
N 560th E
N 561st E
N 562nd E
N 563rd E
N 564th E
N 565th E
N 566th E
N 567th E
N 568th E
N 569th E
N 570th E
N 571st E
N 572nd E
N 573rd E
N 574th E
N 575th E
N 576th E
N 577th E
N 578th E
N 579th E
N 580th E
N 581st E
N 582nd E
N 583rd E
N 584th E
N 585th E
N 586th E
N 587th E
N 588th E
N 589th E
N 590th E
N 591st E
N 592nd E
N 593rd E
N 594th E
N 595th E
N 596th E
N 597th E
N 598th E
N 599th E
N 600th E
N 601st E
N 602nd E
N 603rd E
N 604th E
N 605th E
N 606th E
N 607th E
N 608th E
N 609th E
N 610th E
N 611th E
N 612th E
N 613th E
N 614th E
N 615th E
N 616th E
N 617th E
N 618th E
N 619th E
N 620th E
N 621st E
N 622nd E
N 623rd E
N 624th E
N 625th E
N 626th E
N 627th E
N 628th E
N 629th E
N 630th E
N 631st E
N 632nd E
N 633rd E
N 634th E
N 635th E
N 636th E
N 637th E
N 638th E
N 639th E
N 640th E
N 641st E
N 642nd E
N 643rd E
N 644th E
N 645th E
N 646th E
N 647th E
N 648th E
N 649th E
N 650th E
N 651st E
N 652nd E
N 653rd E
N 654th E
N 655th E
N 656th E
N 657th E
N 658th E
N 659th E
N 660th E
N 661st E
N 662nd E
N 663rd E
N 664th E
N 665th E
N 666th E
N 667th E
N 668th E
N 669th E
N 670th E
N 671st E
N 672nd E
N 673rd E
N 674th E
N 675th E
N 676th E
N 677th E
N 678th E
N 679th E
N 680th E
N 681st E
N 682nd E
N 683rd E
N 684th E
N 685th E
N 686th E
N 687th E
N 688th E
N 689th E
N 690th E
N 691st E
N 692nd E
N 693rd E
N 694th E
N 695th E
N 696th E
N 697th E
N 698th E
N 699th E
N 700th E
N 701st E
N 702nd E
N 703rd E
N 704th E
N 705th E
N 706th E
N 707th E
N 708th E
N 709th E
N 710th E
N 711th E
N 712th E
N 713th E
N 714th E
N 715th E
N 716th E
N 717th E
N 718th E
N 719th E
N 720th E
N 721st E
N 722nd E
N 723rd E
N 724th E
N 725th E
N 726th E
N 727th E
N 728th E
N 729th E
N 730th E
N 731st E
N 732nd E
N 733rd E
N 734th E
N 735th E
N 736th E
N 737th E
N 738th E
N 739th E
N 740th E
N 741st E
N 742nd E
N 743rd E
N 744th E
N 745th E
N 746th E
N 747th E
N 748th E
N 749th E
N 750th E
N 751st E
N 752nd E
N 753rd E
N 754th E
N 755th E
N 756th E
N 757th E
N 758th E
N 759th E
N 760th E
N 761st E
N 762nd E
N 763rd E
N 764th E
N 765th E
N 766th E
N 767th E
N 768th E
N 769th E
N 770th E
N 771st E
N 772nd E
N 773rd E
N 774th E
N 775th E
N 776th E
N 777th E
N 778th E
N 779th E
N 780th E
N 781st E
N 782nd E
N 783rd E
N 784th E
N 785th E
N 786th E
N 787th E
N 788th E
N 789th E
N 790th E
N 791st E
N 792nd E
N 793rd E
N 794th E
N 795th E
N 796th E
N 797th E
N 798th E
N 799th E
N 800th E
N 801st E
N 802nd E
N 803rd E
N 804th E
N 805th E
N 806th E
N 807th E
N 808th E
N 809th E
N 810th E
N 811th E
N 812th E
N 813th E
N 814th E
N 815th E
N 816th E
N 817th E
N 818th E
N 819th E
N 820th E
N 821st E
N 822nd E
N 823rd E
N 824th E
N 825th E
N 826th E
N 827th E
N 828th E
N 829th E
N 830th E
N 831st E
N 832nd E
N 833rd E
N 834th E
N 835th E
N 836th E
N 837th E
N 838th E
N 839th E
N 840th E
N 841st E
N 842nd E
N 843rd E
N 844th E
N 845th E
N 846th E
N 847th E
N 848th E
N 849th E
N 850th E
N 851st E
N 852nd E
N 853rd E
N 854th E
N 855th E
N 856th E
N 857th E
N 858th E
N 859th E
N 860th E
N 861st E
N 862nd E
N 863rd E
N 864th E
N 865th E
N 866th E
N 867th E
N 868th E
N 869th E
N 870th E
N 871st E
N 872nd E
N 873rd E
N 874th E
N 875th E
N 876th E
N 877th E
N 878th E
N 879th E
N 880th E
N 881st E
N 882nd E
N 883rd E
N 884th E
N 885th E
N 886th E
N 887th E
N 888th E
N 889th E
N 890th E
N 891st E
N 892nd E
N 893rd E
N 894th E
N 895th E
N 896th E
N 897th E
N 898th E
N 899th E
N 900th E
N 901st E
N 902nd E
N 903rd E
N 904th E
N 905th E
N 906th E
N 907th E
N 908th E
N 909th E
N 910th E
N 911th E
N 912th E
N 913th E
N 914th E
N 915th E
N 916th E
N 917th E
N 918th E
N 919th E
N 920th E
N 921st E
N 922nd E
N 923rd E
N 924th E
N 925th E
N 926th E
N 927th E
N 928th E
N 929th E
N 930th E
N 931st E
N 932nd E
N 933rd E
N 934th E
N 935th E
N 936th E
N 937th E
N 938th E
N 939th E
N 940th E
N 941st E
N 942nd E
N 943rd E
N 944th E
N 945th E
N 946th E
N 947th E
N 948th E
N 949th E
N 950th E
N 951st E
N 952nd E
N 953rd E
N 954th E
N 955th E
N 956th E
N 957th E
N 958th E
N 959th E
N 960th E
N 961st E
N 962nd E
N 963rd E
N 964th E
N 965th E
N 966th E
N 967th E
N 968th E
N 969th E
N 970th E
N 971st E
N 972nd E
N 973rd E
N 974th E
N 975th E
N 976th E
N 977th E
N 978th E
N 979th E
N 980th E
N 981st E
N 982nd E
N 983rd E
N 984th E
N 985th E
N 986th E
N 987th E
N 988th E
N 989th E
N 990th E
N 991st E
N 992nd E
N 993rd E
N 994th E
N 995th E
N 996th E
N 997th E
N 998th E
N 999th E
N 1000th E
N 1001st E
N 1002nd E
N 1003rd E
N 1004th E
N 1005th E
N 1006th E
N 1007th E
N 1008th E
N 1009th E
N 1010th E
N 1011st E
N 1012nd E
N 1013rd E
N 1014th E
N 1015th E
N 1016th E
N 1017th E
N 1018th E
N 1019th E
N 1020th E
N 1021st E
N 1022nd E
N 1023rd E
N 1024th E
N 1025th E
N 1026th E
N 1027th E
N 1028th E
N 1029th E
N 1030th E
N 1031st E
N 1032nd E
N 1033rd E
N 1034th E
N 1035th E
N 1036th E
N 1037th E
N 1038th E
N 1039th E
N 1040th E
N 1041st E
N 1042nd E
N 1043rd E
N 1044th E
N 1045th E
N 1046th E
N 1047th E
N 1048th E
N 1049th E
N 1050th E
N 1051st E
N 1052nd E
N 1053rd E
N 1054th E
N 1055th E
N 1056th E
N 1057th E
N 1058th E
N 1059th E
N 1060th E
N 1061st E
N 1062nd E
N 1063rd E
N 1064th E
N 1065th E
N 1066th E
N 1067th E
N 1068th E
N 1069th E
N 1070th E
N 1071st E
N 1072nd E
N 1073rd E
N 1074th E
N 1075th E
N 1076th E
N 1077th E
N 1078th E
N 1079th E
N 1080th E
N 1081st E
N 1082nd E
N 1083rd E
N 1084th E
N 1085th E
N 1086th E
N 1087th E
N 1088th E
N 1089th E
N 1090th E
N 1091st E
N 1092nd E
N 1093rd E
N 1094th E
N 1095th E
N 1096th E
N 1097th E
N 1098th E
N 1099th E
N 1100th E
N 1101st E
N 1102nd E
N 1103rd E
N 1104th E
N 1105th E
N 1106th E
N 1107th E
N 1108th E
N 1109th E
N 1110th E
N 1111th E
N 1112th E
N 1113th E
N 1114th E
N 1115th E
N 1116th E
N 1117th E
N 1118th E
N 1119th E
N 1120th E
N 1121st E
N 1122nd E
N 1123rd E
N 1124th E
N 1125th E
N 1126th E
N 1127th E
N 1128th E
N 1129th E
N 1130th E
N 1131st E
N 1132nd E
N 1133rd E
N 1134th E
N 1135th E
N 1136th E
N 1137th E
N 1138th E
N 1139th E
N 1140th E
N 1141st E
N 1142nd E
N 1143rd E
N 1144th E
N 1145th E
N 1146th E
N 1147th E
N 1148th E
N 1149th E
N 1150th E
N 1151st E
N 1152nd E
N 1153rd E
N 1154th E
N 1155th E
N 1156th E
N 1157th E
N 1158th E
N 1159th E
N 1160th E
N 1161st E
N 1162nd E
N 1163rd E
N 1164th E
N 1165th E
N 1166th E
N 1167th E
N 1168th E
N 1169th E
N 1170th E
N 1171st E
N 1172nd E
N 1173rd E
N 1174th E
N 1175th E
N 1176th E
N 1177th E
N 1178th E
N 1179th E
N 1180th E
N 1181st E
N 1182nd E
N 1183rd E
N 1184th E
N 1185th E
N 1186th E
N 1187th E
N 1188th E
N 1189th E
N 1190th E
N 1191st E
N 1192nd E
N 1193rd E
N 1194th E
N 1195th E
N 1196th E
N 1197th E
N 1198th E
N 1199th E
N 1200th E
N 1201st E
N 1202nd E
N 1203rd E
N 1204th E
N 1205th E
N 1206th E
N 1207th E
N 1208th E
N 1209th E
N 1210th E
N 1211th E
N 1212th E
N 1213th E
N 1214th E
N 1215th E
N 1216th E
N 1217th E
N 1218th E
N 1219th E
N 1220th E
N 1221st E
N 1222nd E
N 1223rd E
N 1224th E
N 1225th E
N 1226th E
N 1227th E
N 1228th E
N 1229th E
N 1230th E
N 1231st E
N 1232nd E
N 1233rd E
N 1234th E
N 1235th E
N 1236th E
N 1237th E
N 1238th E
N 1239th E
N 1240th E
N 1241st E
N 1242nd E
N 1243rd E
N 1244th E
N 1245th E
N 1246th E
N 1247th E
N 1248th E
N 1249th E
N 1250th E
N 1251st E
N 1252nd E
N 1253rd E
N 1254th E
N 1255th E
N 1256th E
N 1257th E
N 1258th E
N 1259th E
N 1260th E
N 1261st E
N 1262nd E
N 1263rd E
N 1264th E
N 1265th E
N 1266th E
N 1267th E
N 1268th E
N 1269th E
N 1270th E
N 1271st E
N 1272nd E
N 1273rd E
N 1274th E
N 1275th E
N 1276th E
N 1277th E
N 1278th E
N 1279th E
N 1280th E
N 1281st E
N 1282nd E
N 1283rd E
N 1284th E
N 1285th E
N 1286th E
N 1287th E
N 1288th E
N 1289th E
N 1290th E
N 1291st E
N 1292nd E
N 1293rd E
N 1294th E
N 1295th E
N 1296th E
N 1297th E
N 1298th E
N 1299th E
N 1300th E
N 1301st E
N 1302nd E
N 1303rd E
N 1304th E
N 1305th E
N 1306th E
N 1307th E
N 1308th E
N 1309th E
N 1310th E
N 1311th E
N 1312th E
N 1313th E
N 1314th E
N 1315th E
N 1316th E
N 1317th E
N 1318th E
N 1319th E
N 1320th E
N 1321st E
N 1322nd E
N 1323rd E
N 1324th E
N 1325th E
N 1326th E
N 1327th E
N 1328th E
N 1329th E
N 1330th E
N 1331st E
N 1332nd E
N 1333rd E
N 1334th E
N 1335th E
N 1336th E
N 1337th E
N 1338th E
N 1339th E
N 1340th E
N 1341st E
N 1342nd E
N 1343rd E
N 1344th E
N 1345th E
N 1346th E
N 1347th E
N 1348th E
N 1349th E
N 1350th E
N 1351st E
N 1352nd E
N 1353rd E
N 1354th E
N 1355th E
N 1356th E
N 1357th E
N 1358th E
N 1359th E
N 1360th E
N 1361st E
N 1362nd E
N 1363rd E
N 1364th E
N 1365th E
N 1366th E
N 1367th E
N 1368th E
N 1369th E
N 1370th E
N 1371st E
N 1372nd E
N 1373rd E
N 1374th E
N 1375th E
N 1376th E
N 1377th E
N 1378th E
N 1379th E
N 1380th E
N 1381st E
N 1382nd E
N 1383rd E
N 1384th E
N 1385th E
N 1386th E
N 1387th E
N 1388th E
N 1389th E
N 1390th E
N 1391st E
N 1392nd E
N 1393rd E
N 1394th E
N 1395th E
N 1396th E
N 1397th E
N 1398th E
N 1399th E
N 1400th E
N 1401st E
N 1402nd E
N 1403rd E
N 1404th E
N 1405th E
N 1406th E
N 1407th E
N 1408th E
N 1409th E
N 1410th E
N 1411th E
N 1412th E
N 1413th E
N 1414th E
N 1415th E
N 1416th E
N 1417th E
N 1418th E
N 1419th E
N 1420th E
N 1421st E
N 1422nd E
N 1423rd E
N 1424th E
N 1425th E
N 1426th E
N 1427th E
N 1428th E
N 1429th E
N 1430th E
N 1431st E
N 1432nd E
N 1433rd E
N 1434th E
N 1435th E
N 1436th E
N 1437th E
N 1438th E
N 1439th E
N 1440th E
N 1441st E
N 1442nd E
N 1443rd E
N 1444th E
N 1445th E
N 1446th E
N 1447th E
N 1448th E
N 1449th E
N 1450th E
N 1451st E
N 1452nd E
N 1453rd E
N 1454th E
N 1455th E
N 1456th E
N 1457th E
N 1458th E
N 1459th E
N 1460th E
N 1461st E
N 1462nd E
N 1463rd E
N 1464th E
N 1465th E
N 1466th E
N 1467th E
N 1468th E
N 1469th E
N 1470th E
N 1471st E
N 1472nd E
N 1473rd E
N 1474th E
N 1475th E
N 1476th E
N 1477th E
N 1478th E
N 1479th E
N 1480th E
N 1481st E
N 1482nd E
N 1483rd E
N 1484th E
N 1485th E
N 1486th E
N 1487th E
N 1488th E
N 1489th E
N 1490th E
N 1491st E
N 1492nd E
N 1493rd E
N 1494th E
N 1495th E
N 1496th E
N 1497th E
N 1498th E
N 1499th E
N 1500th E
N 1501st E
N 1502nd E
N 1503rd E
N 1504th E
N 1505th E
N 1506th E
N 1507th E
N 1508th E
N 1509th E
N 1510th E
N 1511th E
N 1512th E
N 1513th E
N 1514th E
N 1515th E
N 1516th E
N 1517th E
N 1518th E
N 1519th E
N 1520th E
N 1521st E
N 1522nd E
N 1523rd E
N 1524th E
N 1525th E
N 1526th E
N 1527th E
N 1528th E
N 1529th E
N 1530th E
N 1531st E
N 1532nd E
N 1533rd E
N 1534th E
N 1535th E
N 1536th E
N 1537th E
N 1538th E
N 1539th E
N 1540th E
N 1541st E
N 1542nd E
N 1543rd E
N 1544th E
N 1545th E
N 1546th E
N 1547th E
N 1548th E
N 1549th E
N 1550th E
N 1551st E
N 1552nd E
N 1553rd E
N 1554th E
N 1555th E
N 1556th E
N 1557th E
N 1558th E
N 1559th E
N 1560th E
N 1561st E
N 1562nd E
N 1563rd E
N 1564th E
N 1565th E
N 1566th E
N 1567th E
N 1568th E
N 1569th E
N 1570th E
N 1571st E
N 1572nd E
N 1573rd E
N 1574th E
N 1575th E
N 1576th E
N 1577th E
N 1578th E
N 1579th E
N 1580th E
N 1581st E
N 1582nd E
N 1583rd E
N 1584th E
N 1585th E
N 1586th E
N 1587th E
N 1588th E
N 1589th E
N 1590th E
N 1591st E
N 1592nd E
N 1593rd E
N 1594th E
N 1595th E
N 1596th E
N 1597th E
N 1598th E
N 1599th E
N 1600th E
N 1601st E
N 1602nd E
N 1603rd E
N 1604th E
N 1605th E
N 1606th E
N 1607th E
N 1608th E
N 1609th E
N 1610th E
N 1611th E
N 1612th E
N 1613th E
N 1614th E
N 1615th E
N 1616th E
N 1617th E
N 1618th E
N 1619th E
N 1620th E
N 1621st E
N 1622nd E
N 1623rd E
N 1624th E
N 1625th E
N 1626th E
N 1627th E
N 1628th E
N 1629th E
N 1630th E
N 1631st E
N 1632nd E
N 1633rd E
N 1634th E
N 1635th E
N 1636th E
N 1637th E
N 1638th E
N 1639th E
N 1640th E
N 1641st E
N 1642nd E
N 1643rd E
N 1644th E
N 1645th E
N 1646th E
N 1647th E
N 1648th E
N 1649th E
N 1650th E
N 1651st E
N 1652nd E
N 1653rd E
N 1654th E
N 1655th E
N 1656th E
N 1657th E
N 1658th E
N 1659th E
N 1660th E
N 1661st E
N 1662nd E
N 1663rd E
N 1664th E
N 1665th E
N 1666th E
N 1667th E
N 1668th E
N 1669th E
N 1670th E
N 1671st E
N 1672nd E
N 1673rd E
N 1674th E
N 1675th E
N 1676th E
N 1677th E
N 1678th E
N 1679th E
N 1680th E
N 1681st E
N 1682nd E
N 1683rd E
N 1684th E
N 1685th E
N 1686th E
N 1687th E
N 1688th E
N 1689th E
N 1690th E
N 1691st E
N 1692nd E
N 1693rd E
N 1694th E
N 1695th E
N 1696th E
N 1697th E
N 1698th E
N 1699th E
N 1700th E
N 1701st E
N 1702nd E
N 1703rd E
N 1704th E
N 1705th E
N 1706th E
N 1707th E
N 1708th E
N 1709th E
N 1710th E
N 1711th E
N 1712th E
N 1713th E
N 1714th E
N 1715th E
N 1716th E
N 1717th E
N 1718th E
N 1719th E
N 1720th E
N 1721st E
N 1722nd E
N 1723rd E
N 1724th E
N 1725th E
N 1726th E
N 1727th E
N 1728th E
N 1729th E
N 1730th E
N 1731st E
N 1732nd E
N 1733rd E
N 1734th E
N 1735th E
N 1736th E
N 1737th E
N 1738th E
N 1739th E
N 1740th E
N 1741st E
N 1742nd E
N 1743rd E
N 1744th E
N 1745th E
N 1746th E
N 1747th E
N 1748th E
N 1749th E
N 1750th E
N 1751st E
N 1752nd E
N 1753rd E
N 1754th E
N 1755th E
N 1756th E
N 1757th E
N 1758th E
N 1759th E
N 1760th E
N 1761st E
N 1762nd E
N 1763rd E
N 1764th E
N 1765th E
N 1766th E
N 1767th E
N 1768th E
N 1769th E
N 1770th E
N 1771st E
N 1772nd E
N 1773rd E
N 1774th E
N 1775th E
N 1776th E
N 1777th E
N 1778th E
N 1779th E
N 1780th E
N 1781st E
N 1782nd E
N 1783rd E
N 1784th E
N 1785th E
N 1786th E
N 1787th E
N 1788th E
N 1789th E
N 1790th E
N 1791st E
N 1792nd E
N 1793rd E
N 1794th E
N 1795th E
N 1796th E
N 1797th E
N 1798th E
N 1799th E
N 1800th E
N 1801st E
N 1802nd E
N 1803rd E
N 1804th E
N 1805th E
N 1806th E
N 1807th E
N 1808th E
N 1809th E
N 1810th E
N 1811th E
N 1812th E
N 1813th E
N 1814th E
N 1815th E
N 1816th E
N 1817th E
N 1818th E
N 1819th E
N 1820th E
N 1821st E
N 1822nd E
N 1823rd E
N 1824th E
N 1825th E
N 1826th E
N 1827th E
N 1828th E
N 1829th E
N 1830th E
N 1831st E
N 1832nd E
N 1833rd E
N 1834th E
N 1835th E
N 1836th E
N 1837th E
N 1838th E
N 1839th E
N 1840th E
N 1841st E
N 1842nd E
N 1843rd E
N 1844th E
N 1845th E
N 1846th E
N 1847th E
N 1848th E
N 1849th E
N 1850th E
N 1851st E
N 1852nd E
N 1853rd E
N 1854th E
N 1855th E
N 1856th E
N 1857th E
N 1858th E
N 1859th E
N 1860th E
N 1861st E
N 1862nd E
N 1863rd E
N 1864th E
N 1865th E
N 1866th E
N 1867th E
N 1868th E
N 1869th E
N 1870th E
N 1871st E
N 1872nd E
N 1873rd E
N 1874th E
N 1875th E
N 1876th E
N 1877th E
N 1878th E
N 1879th E
N 1880th E
N 1881st E
N 1882nd E
N 1883rd E
N 1884th E
N 1885th E
N 1886th E
N 1887th E
N 1888th E
N 1889th E
N 1890th E
N 1891st E
N 1892nd E
N 1893rd E
N 1894th E
N 1895th E
N 1896th E
N 1897th E
N 1898th E
N 1899th E
N 1900th E
N 1901st E
N 1902nd E
N 1903rd E
N 1904th E
N 1905th E
N 1906th E
N 1907th E
N 1908th E
N 1909th E
N 1910th E
N 1911th E
N 1912th E
N 1913th E
N 1914th E
N 1915th E
N 1916th E
N 1917th E
N 1918th E
N 1919th E
N 1920th E
N 1921st E
N 1922nd E
N 1923rd E
N 1924th E
N 1925th E
N 1926th E
N 1927th E
N 1928th E
N 1929th E
N 1930th E
N 1931st E
N 1932nd E
N 1933rd E
N 1934th E
N 1935th E
N 1936th E
N 1937th E
N 1938th E
N 1939th E
N 1940th E
N 1941st E
N 1942nd E
N 1943rd E
N 1944th E
N 1945th E
N 1946th E
N 1947th E
N 1948th E
N 1949th E
N 1950th E
N 1951st E
N 1952nd E
N 1953rd E
N 1954th E
N 1955th E
N 1956th E
N 1957th E
N 1958th E
N 1959th E
N 1960th E
N 1961st E
N 1962nd E
N 1963rd E
N 1964th E
N 1965th E
N 1966th E
N 1967th E
N 1968th E
N 1969th E
N 1970th E
N 1971st E
N 1972nd E
N 1973rd E
N 1974th E
N 1975th E
N 1976th E
N 1977th E
N 1978th E
N 1979th E
N 1980th E
N 1981st E
N 1982nd E
N 1983rd E
N 1984th E
N 1985th E
N 1986th E
N 1987th E
N 1988th E
N 1989th E
N 1990th E
N 1991st E
N 1992nd E
N 1993rd E
N 1994th E
N 1995th E
N 1996th E
N 1997th E
N 1998th E
N 1999th E
N 2000th E
N 2001st E
N 2002nd E
N 2003rd E
N 2004th E
N 2005th E
N 2006th E
N 2007th E
N 2008th E
N 2009th E
N 2010th E
N 2011st E
N 2012nd E
N 2013rd E
N 2014th E
N 2015th E
N 2016th E
N 2017th E
N 2018th E
N 2019th E
N 2020th E
N 2021st E
N 2022nd E
N 2023rd E
N 2024th E
N 2025th E
N 2026th E
N 2027th E
N 2028th E
N 2029th E
N 2030th E
N 2031st E
N 2032nd E
N 2033rd E
N 2034th E
N 2035th E
N 2036th E
N 2037th E
N 2038th E
N 2039th E
N 2040th E
N 2041st E
N 2042nd E
N 2043rd E
N 2044th E
N 2045th E
N 2046th E
N 2047th E
N 2048th E
N 2049th E
N 2050th E
N 2051st E
N 2052nd E
N 2053rd E
N 2054th E
N 2055th E
N 2056th E
N 2057th E
N 2058th E
N 2059th E
N 2060th E
N 2061st E
N 2062nd E
N 2063rd E
N 2064th E
N 2065th E
N 2066th E
N 2067th E
N 2068th E
N 2069th E
N 2070th E
N 2071st E
N 2072nd E
N 2073rd E
N 2074th E
N 2075th E
N 2076th E
N 2077th E
N 2078th E
N 2079th E
N 2080th E
N 2081st E
N 2082nd E
N 2083rd E
N 2084th E
N 2085th E
N 2086th E
N 2087th E
N 2088th E
N 2089th E
N 2090th E
N 2091st E
N 2092nd E
N 2093rd E
N 2094th E
N 2095th E
N 2096th E
N 2097th E
N 2098th E
N 2099th E
N 2100th E
N 2101st E
N 2102nd E
N 2103rd E
N 2104th E
N 2105th E
N 2106th E
N 2107th E
N 2108th E
N 2109th E
N 2110th E
N 2111th E
N 2112th E
N 2113th E
N 2114th E
N 2115th E
N 2116th E
N 2117th E
N 2118th E
N 2119th E
N 2120th E
N 2121st E
N 2122nd E
N 2123rd E
N 2124th E
N 2125th E
N 2126th E
N 2127th E
N 2128th E
N 2129th E
N 2130th E
N 2131st E
N 2132nd E
N 2133rd E
N 2134th E
N 2135th E
N 2136th E
N 2137th E
N 2138th E
N 2139th E
N 2140th E
N 2141st E
N 2142nd E
N 2143rd E
N 2144th E
N 2145th E
N 2146th E
N 2147th E
N 2148th E
N 2149th E
N 2150th E
N 2151st E
N 2152nd E
N 2153rd E
N 2154th E
N 2155th E
N 2156th E
N 2157th E
N 2158th E
N 2159th E
N 2160th E
N 2161st E
N 2162nd E
N 2163rd E
N 2164th E
N 2165th E
N 2166th E
N 2167th E
N 2168th E
N 2169th E
N 2170th E
N 2171st E
N 2172nd E
N 2173rd E
N 2174th E
N 2175th E
N 2176th E
N 2177th E
N 2178th E
N 2179th E
N 2180th E
N 2181st E
N 2182nd E
N 2183rd E
N 2184th E
N 2185th E
N 2186th E
N 2187th E
N 2188th E
N 2189th E
N 2190th E
N 2191st E
N 2192nd E
N 2193rd E
N 2194th E
N 2195th E
N 2196th E
N 2197th E
N 2198th E
N 2199th E
N 2200th E
N 2201st E
N 2202nd E
N 2203rd E
N 2204th E
N 2205th E
N 2206th E
N 2207th E
N 2208th E
N 2209th E
N 2210th E
N 2211th E
N 2212th E
N 2213th E
N 2214th E
N 2215th E
N 2216th E
N 2217th E
N 2218th E
N 2219th E
N 2220th E
N 2221st E
N 2222nd E
N 2223rd E
N 2224th E
N 2225th E
N 2226th E
N 2227th E
N 2228th E
N 2229th E
N 2230th E
N 2231st E
N 2232nd E
N 2233rd E
N 2234th E
N 2235th E
N 2236th E
N 2237th E
N 2238th E
N 2239th E
N 2240th E
N 2241st E
N 2242nd E
N 2243rd E
N 2244th E
N 2245th E
N 2246th E
N 2247th E
N 2248th E
N 2249th E
N 2250th E
N 2251st E
N 2252nd E
N 2253rd E
N 2254th E
N 2255th E
N 2256th E
N 2257th E
N 2258th E
N 2259th E
N 2260th E
N 2261st E
N 2262nd E
N 2263rd E
N 2264th E
N 2265th E
N 2266th E
N 2267th E
N 2268th E
N 2269th E
N 2270th E
N 2271st E
N 2272nd E
N 2273rd E
N 2274th E
N 2275th E
N 2276th E
N 2277th E
N 2278th E
N 2279th E
N 2280th E
N 2281st E
N 2282nd E
N 2283rd E
N 2284th E
N 2285th E
N 2286th E
N 2287th E
N 2288th E
N 2289th E
N 2290th E
N 2291st E
N 2292nd E
N 2293rd E
N 2294th E
N 2295th E
N 2296th E
N 2297th E
N 2298th E
N 2299th E
N 2300th E
N 2301st E
N 2302nd E
N 2303rd E
N 2304th E
N 2305th E
N 2306th E
N 2307th E
N 2308th E
N 2309th E
N