GOVERNMENTAL UNIT REFERENCE MAP (2020): Valley County, ID

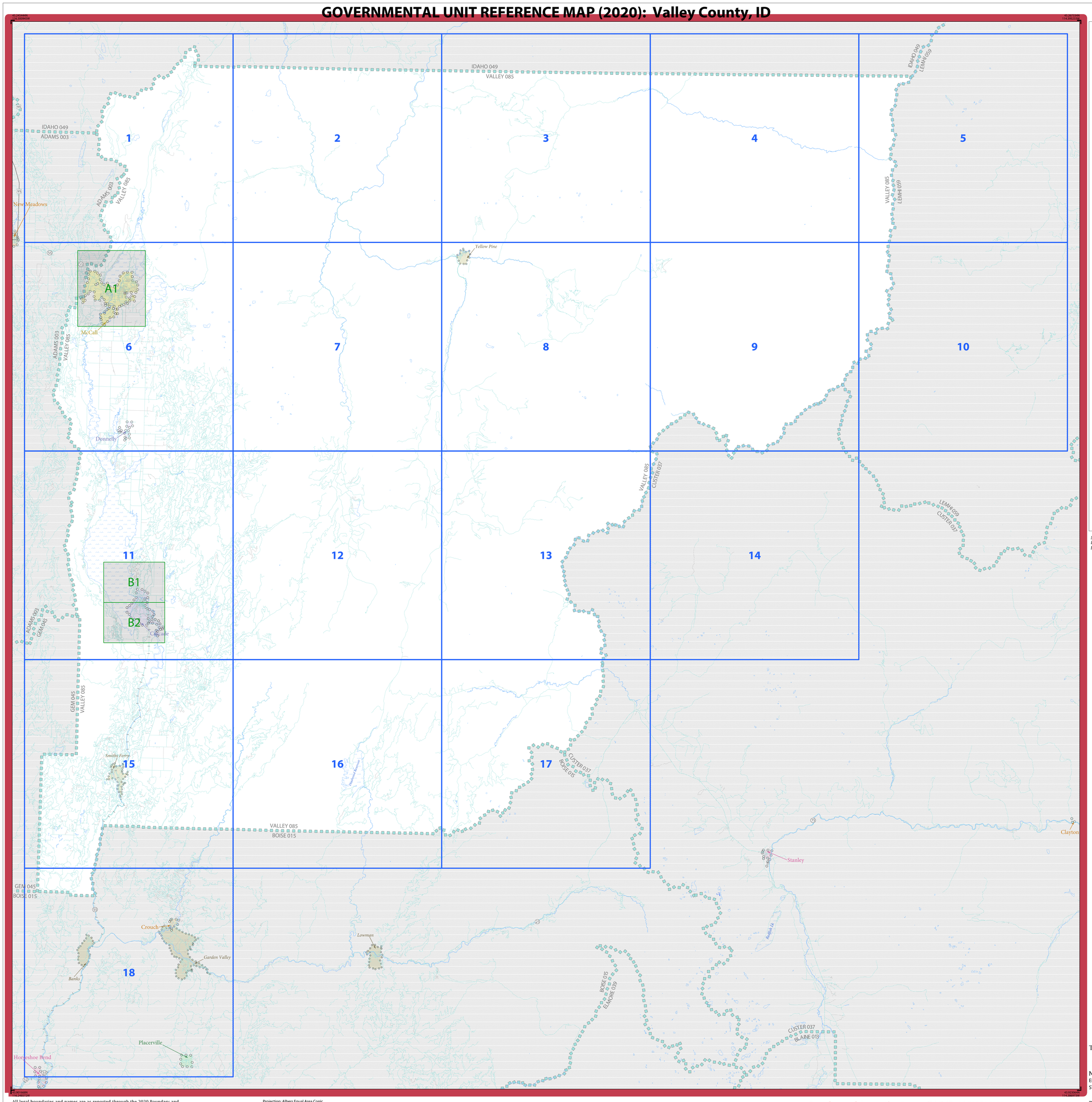

LEGEND

SYMBOL DESCRIPTION	SYMBOL	LABEL STYLE
Federal American Indian Reservation		L'ANSE RESERVATION (TA 1880)
Off-Reservation Trust Land		T1880
American Indian Tribal Subdivision		SHONTO (620)
Alaska Native Regional Corporation (ANRC)		*NANA ANRC 52120*
State (or statistically equivalent entity)		NEW YORK 36
County (or statistically equivalent entity)		ERIE 029
Minor Civil Division (MCD)[1]		Lee town 41460
Census County Division (CCD)[2]		*Jemez CCD 91650*
Consolidated City		MILFORD 47500
Incorporated Place[3]		Davis 18100
Census Designated Place (CDP)[2]		*Cochiti 16560*

DESCRIPTION	SYMBOL
Interstate	
U.S. Highway	
State Highway	
Other Road	Marsh Ln
Cul-de-sac	
Circle	
Geographic Offset or Corridor	
4WD Trail, Stairway, Alley, Walkway, or Ferry	
Railroad	Southern RR
Pipeline or Power Line	
Ridge or Fence	
Property Line or Nonvisible Boundary	
Perennial Stream	*Tumbling Cr*
Intermittent Stream	*Piney Cr*
Mountain Peak or Hill	*Mt. Baker*

DESCRIPTION	SYMBOL
Water Body	*Pleasant Lake*
Swamp or Marsh	*Okefenokee Swamp*
Glacier	*Bering Glacier*
Airport, Airfield, or Helicopter Landing Pad	Dinard Airfield
College or University	Coll/Univ
Military	Fort Belvoir
Prison or Juvenile Detention Center	P/JDC
Cemetery	Powell Cmtry
Golf Course	Pinehurst GlfCrs
National Park or Forest	Yosemite NP
Other Park	St Francis Park
Outside Subject Area	
Inset Area	A1

Where state, county, and/or MCD/CCD boundaries coincide, the map shows the boundary symbol for only the highest-ranking of these boundaries. Where American Indian reservation and American Indian tribal subdivision boundaries coincide, the map shows only the American Indian reservation boundaries.

Entity names are followed by either their FIPS code or census code; parentheses indicate a census code.

1 'MCD*' indicates a false MCD. These are for Census Bureau use only.

2 The CCD and CDP boundaries represent statistical entities only and are not updated through the BAS.

3 Incorporated place name color corresponds to the incorporated place fill color.

Due to space limitations, some road names, along with other feature and geography names on the map, may not be shown.

The Census Bureau stores primary and alternate road names, but only primary road names are used to label the roads on these maps.

Note: This index map sheet provides the map sheet configuration in relation to the subject entity. Due to scale limitations, map content may be simplified. Refer to parent and/or inset map sheets for detailed map content.

Total Sheets: 22 (Index 1; Parent 18; Inset 3)

NAME: Valley County (085)
ENTITY TYPE: County or statistically equivalent entity
ST: Idaho (16)

INDEX OR PARENT SHEET #: 000
INSET SHEET #: 000000

2020 COUNTY REF MAP (INDEX)

5340216085000000000000

All legal boundaries and names are as reported through the 2020 Boundary and Annexation Survey (BAS) and Boundary Validation Program (BVP). The boundaries shown on this map are for Census Bureau statistical data collection and tabulation purposes only; their depiction and designation for statistical purposes does not constitute a determination of jurisdictional authority or rights of ownership or entitlement.

Data Source: U.S. Census Bureau's MAF/TIGER database (TAB20), November 2020
Created by Geography Division: December 09, 2020

U.S. DEPARTMENT OF COMMERCE U.S. Census Bureau

Projection: Albers Equal Area Conic
Datum: NAD 83
Spheroid: GRS 80
1st Standard Parallel: 43 09 49
2nd Standard Parallel: 47 50 01
Central Meridian: -114 02 19
Latitude of Projection's Origin: 41 59 45
False Easting: 0
False Northing: 0

0 6 12 18 24 30 Kilometers
0 4 8 12 16 20 Miles
The plotted map scale is 1:204,700

N W E S

Boundary and Annexation Survey (BAS) ID: 21608500000
BAS Submission Deadline: March 1, 2021

PDF versions of the BAS maps are available at: www.census.gov/programs-surveys/bas/geographies.html

For more information, or to request additional maps, please email geo.bas@census.gov, call 1-800-972-5651, or visit www.census.gov/programs-surveys/bas.html.

GOVERNMENTAL UNIT REFERENCE MAP (2020): Valley County, ID

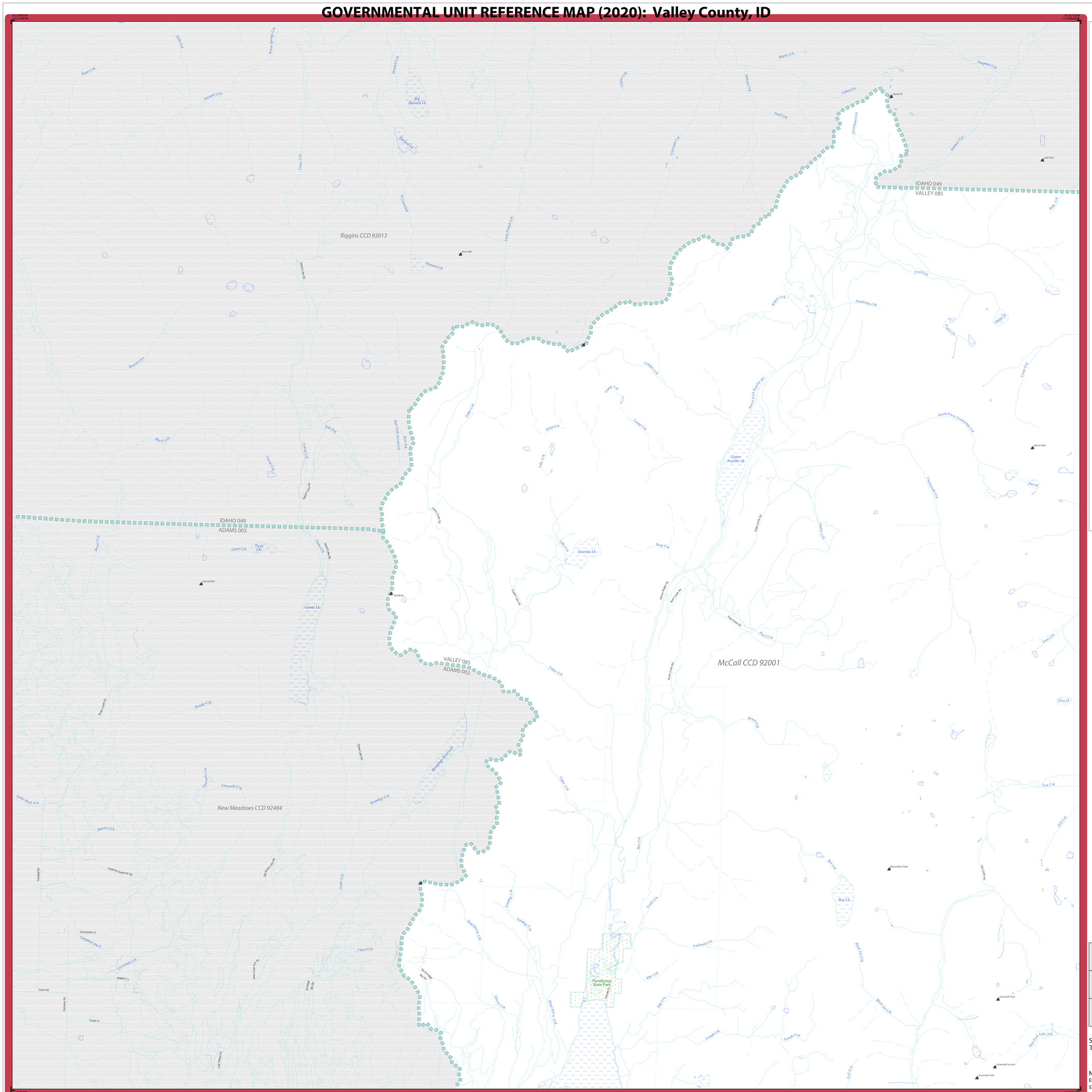
Riggins CCD 93013
IDAHO 049
VALLEY 085
IDAHO 049
ADAMS 003
VALLEY 085
ADAMS 003
McCall CCD 92001
New Meadows CCD 92484
Big Hazard Lk
Hazard Lk
Upper Payette Lk
Granite Lk
Goose Lk
Twin Lk
Deep Lk
Fort Lk
Hum Lk
Box Lk
Ponderosa State Park
Lake Rock
Squaw Pk
Granite Mtn
Sink Butte
Snowdrift Peak
Snowslide Summit
Snowslide Peak
Lowtooth Peak
Boundary Rock
Old Boundary Rock Pk
Campbell Creek
Thorn Crk
Thousand Crk
Wallace Ln
Fields Ln
Martin Crk
Little Maid Crk
Brownlee Reservoir
Brownlee Crk
Fourth Crk
Fifth Crk
Lick Crk
Sixth Crk
Lake Fork
Lake Crk
Little Lake Fk
Big Lake Fk
Lake Fork Lk
Big Lake Fk
Lake Fork Lk
Lake Fork Rd
Big Lake Fk Rd
Lake Fork Rd
Lake Fork Rd
Big Lake Fk

GOVERNMENTAL UNIT REFERENCE MAP (2020): Valley County, ID

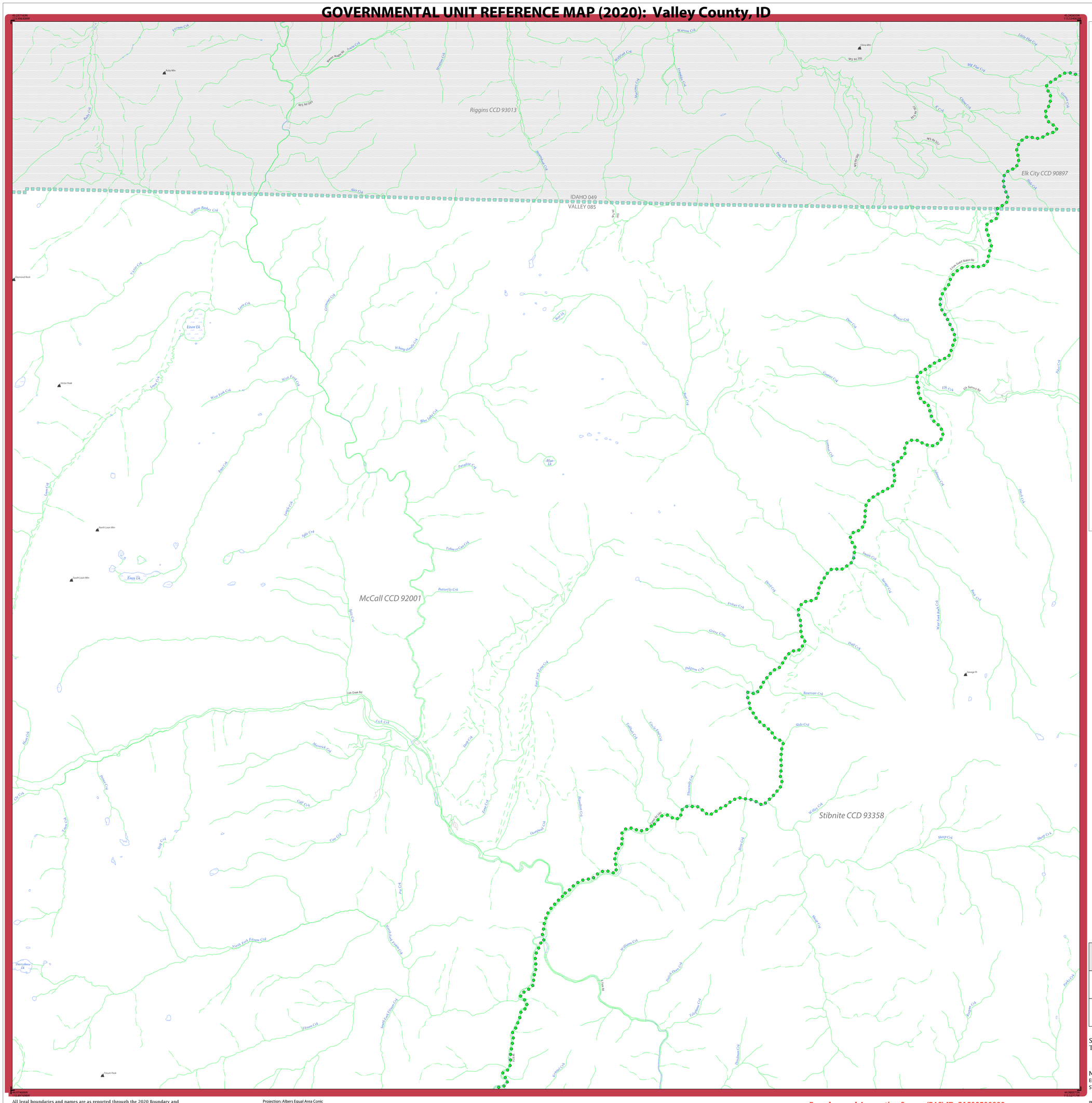

LEGEND

SYMBOL DESCRIPTION	SYMBOL	LABEL STYLE
Federal American Indian Reservation		L'ANSE RESERVATION (TA 1880)
Off-Reservation Trust Land		T1880
American Indian Tribal Subdivision		SHONTO (620)
Alaska Native Regional Corporation (ANRC)		NANA ANRC 52120
State (or statistically equivalent entity)		NEW YORK 36
County (or statistically equivalent entity)		ERIE 029
Minor Civil Division (MCD)[1]		Lee town 41460
Census County Division (CCD)[2]		Jemez CCD 91650
Consolidated City		MILFORD 47500
Incorporated Place[3]		Davis 18100
Census Designated Place (CDP)[2]		Cochiti 16560

DESCRIPTION	SYMBOL	DESCRIPTION	SYMBOL
Interstate	I	Water Body	Pleasant Lake
U.S. Highway	2	Swamp or Marsh	Okefenoke Swamp
State Highway	4	Glacier	Bering Glacier
Other Road	Marsh Ln	Airport, Airfield, or Helicopter Landing Pad	Dönärd Airfoyh
Cul-de-sac		College or University	Coll/Univ
Circle		Military	Fort Belvoir
Geographic Offset or Corridor		Prison or Juvenile Detention Center	P/JDC
4WD Trail, Stairway, Alley, Walkway, or Ferry		Cemetery	Powell Cmtry
Railroad	Southern RR	Golf Course	Pinehurst GlfCrs
Pipeline or Power Line		National Park or Forest	Yosemite NP
Ridge or Fence		Other Park	St Francis Park
Property Line or Nonvisible Boundary		Outside Subject Area	
Perennial Stream	Tumbling Cr	Inset Area	A1
Intermittent Stream	Piney Cr		
Mountain Peak or Hill	Mt. Baker		

Where state, county, and/or MCD/CCD boundaries coincide, the map shows the boundary symbol for only the highest-ranking of these boundaries. Where American Indian reservation and American Indian tribal subdivision boundaries coincide, the map shows only the American Indian reservation boundaries.

Entity names are followed by either their FIPS code or census code; parentheses indicate a census code.

1 'MCD*' indicates a false MCD. These are for Census Bureau use only.

2 The CCD and CDP boundaries represent statistical entities only and are not updated through the BAS.

3 Incorporated place name color corresponds to the incorporated place fill color.

Due to space limitations, some road names, along with other feature and geography names on the map, may not be shown.

The Census Bureau stores primary and alternate road names, but only primary road names are used to label the roads on these maps.

Key to Adjacent Sheets

1	2	3
6	7	8

Sheet Location within Entity

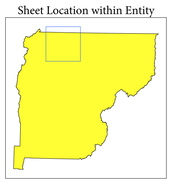

Sheet 2 of 18 PARENT sheets
Total Sheets: 22 (Index 1; Parent 18; Inset 3)

NAME: Valley County (085)
ENTITY TYPE: County or statistically equivalent entity
ST: Idaho (16)

INDEX OR PARENT SHEET #: 002
INSET SHEET #: 000000

2020 COUNTY REF MAP (PARENT)

5340216085000000002000000

All legal boundaries and names are as reported through the 2020 Boundary and Annexation Survey (BAS) and Boundary Validation Program (BVP). The boundaries shown on this map are for Census Bureau statistical data collection and tabulation purposes only; their depiction and designation for statistical purposes does not constitute a determination of jurisdictional authority or rights of ownership or entitlement.

Data Source: U.S. Census Bureau's MAF/TIGER database (TAB20), November 2020
Created by Geography Division: December 09, 2020

U.S. DEPARTMENT OF COMMERCE U.S. Census Bureau

Projection: Albers Equal Area Conic
Datum: NAD 83
Spheroid: GRS 80
1st Standard Parallel: 43 09 49
2nd Standard Parallel: 47 50 01
Central Meridian: -114 02 19
Latitude of Projection's Origin: 41 59 45
False Easting: 0
False Northing: 0

0 1 2 3 4 5 Kilometers
0 0.8 1.6 2.4 3.2 4 Miles
The plotted map scale is 1:40,000

N W E S

Boundary and Annexation Survey (BAS) ID: 21608500000
BAS Submission Deadline: March 1, 2021

PDF versions of the BAS maps are available at: www.census.gov/programs-surveys/bas/geographies.html

For more information, or to request additional maps, please email geo.bas@census.gov, call 1-800-972-5651, or visit www.census.gov/programs-surveys/bas.html.

United States Census Bureau

GOVERNMENTAL UNIT REFERENCE MAP (2020): Valley County, ID



LEGEND

SYMBOL DESCRIPTION	SYMBOL	LABEL STYLE
Federal American Indian Reservation		L'ANSE RESERVATION (TA 1880)
Off-Reservation Trust Land		T1880
American Indian Tribal Subdivision		SHONTO (620)
Alaska Native Regional Corporation (ANRC)		NANA ANRC 52120
State (or statistically equivalent entity)		NEW YORK 36
County (or statistically equivalent entity)		ERIE 029
Minor Civil Division (MCD)[1]		Lee town 41460
Census County Division (CCD)[2]		Jemez CCD 91650
Consolidated City		MILFORD 47500
Incorporated Place[3]		Davis 18100
Census Designated Place (CDP)[2]		Cochiti 16560

DESCRIPTION	SYMBOL	DESCRIPTION	SYMBOL
Interstate	I
U.S. Highway	2
State Highway	4
Other Road	Marsh Ln
Cul-de-sac	
Circle	
Geographic Offset or Corridor	
4WD Trail, Stairway, Alley, Walkway, or Ferry	
Railroad	Southern RR
Pipeline or Power Line	
Ridge or Fence	
Property Line or Nonvisible Boundary	
Perennial Stream	Tumbling Cr
Intermittent Stream	Piney Cr
Mountain Peak or Hill	Mt. Baker
Water Body	Pleasant Lake
Swamp or Marsh	Okefenokee Swamp
Glacier	Bering Glacier
Airport, Airfield, or Helicopter Landing Pad	Donald Airport
College or University	Coll/Univ
Military	Fort Belvoir
Prison or Juvenile Detention Center	P/JDC
Cemetery	Powell Cmtry
Golf Course	Pinehurst Gl/Crs
National Park or Forest	Yosemite NP
Other Park	St Francis Park
Outside Subject Area	
Inset Area	A1

Where state, county, and/or MCD/CCD boundaries coincide, the map shows the boundary symbol for only the highest-ranking of these boundaries. Where American Indian reservation and American Indian tribal subdivision boundaries coincide, the map shows only the American Indian reservation boundaries.

Entity names are followed by either their FIPS code or census code; parentheses indicate a census code.

1 'MCD*' indicates a false MCD. These are for Census Bureau use only.

2 The CCD and CDP boundaries represent statistical entities only and are not updated through the BAS.

3 Incorporated place name color corresponds to the incorporated place fill color.

Due to space limitations, some road names, along with other feature and geography names on the map, may not be shown.

The Census Bureau stores primary and alternate road names, but only primary road names are used to label the roads on these maps.

Key to Adjacent Sheets

2	3	4
7	8	9

Sheet Location within Entity

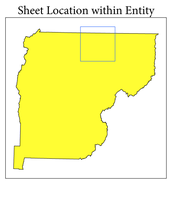

Sheet 3 of 18 PARENT sheets
Total Sheets: 22 (Index 1; Parent 18; Inset 3)

NAME: Valley County (085)
ENTITY TYPE: County or statistically equivalent entity
ST: Idaho (16)

INDEX OR PARENT SHEET #: 003
INSET SHEET #: 000000

2020 COUNTY REF MAP (PARENT)

5340216085000000003000000

All legal boundaries and names are as reported through the 2020 Boundary and Annexation Survey (BAS) and Boundary Validation Program (BVP). The boundaries shown on this map are for Census Bureau statistical data collection and tabulation purposes only; their depiction and designation for statistical purposes does not constitute a determination of jurisdictional authority or rights of ownership or entitlement.

Data Source: U.S. Census Bureau's MAF/TIGER database (TAB20), November 2020
Created by Geography Division: December 09, 2020

U.S. DEPARTMENT OF COMMERCE U.S. Census Bureau

Projection: Albers Equal Area Conic
Datum: NAD 83
Spheroid: GRS 80
1st Standard Parallel: 43 09 49
2nd Standard Parallel: 47 50 01
Central Meridian: -114 02 19
Latitude of Projection's Origin: 41 59 45
False Easting: 0
False Northing: 0

0 1 2 3 4 5 Kilometers
0 0.8 1.6 2.4 3.2 4 Miles
The plotted map scale is 1:40,000

N W E S

Boundary and Annexation Survey (BAS) ID: 21608500000
BAS Submission Deadline: March 1, 2021

PDF versions of the BAS maps are available at:
www.census.gov/programs-surveys/bas/geographies.html

For more information, or to request additional maps, please email geo.bas@census.gov, call 1-800-972-5651, or visit www.census.gov/programs-surveys/bas.html.

GOVERNMENTAL UNIT REFERENCE MAP (2020): Valley County, ID



LEGEND

SYMBOL DESCRIPTION	SYMBOL	LABEL STYLE
Federal American Indian Reservation		L'ANSE RESERVATION (TA 1880)
Off-Reservation Trust Land		T1880
American Indian Tribal Subdivision		SHONTO (620)
Alaska Native Regional Corporation (ANRC)		NANA ANRC 52120
State (or statistically equivalent entity)		NEW YORK 36
County (or statistically equivalent entity)		ERIE 029
Minor Civil Division (MCD)[1]		Lee town 41460
Census County Division (CCD)[2]		Jemez CCD 91650
Consolidated City		MILFORD 47500
Incorporated Place[3]		Davis 18100
Census Designated Place (CDP)[2]		Cochiti 16560

DESCRIPTION	SYMBOL
Interstate	5
U.S. Highway	2
State Highway	4
Other Road	Marsh Ln
Cul-de-sac	
Circle	
Geographic Offset or Corridor	
4WD Trail, Stairway, Alley, Walkway, or Ferry	
Railroad	Southern RR
Pipeline or Power Line	
Ridge or Fence	
Property Line or Nonvisible Boundary	
Perennial Stream	Tumbling Cr
Intermittent Stream	Piney Cr
Mountain Peak or Hill	Mt. Baker

DESCRIPTION	SYMBOL
Water Body	Pleasant Lake
Swamp or Marsh	Okefenokee Swamp
Glacier	Bering Glacier
Airport, Airfield, or Helicopter Landing Pad	Donald Airfield
College or University	Coll/Univ
Military	Fort Belvoir
Prison or Juvenile Detention Center	P/JDC
Cemetery	Powell Cmtry
Golf Course	Pinehurst GlfCrs
National Park or Forest	Yosemite NP
Other Park	St Francis Park
Outside Subject Area	
Inset Area	A1

Where state, county, and/or MCD/CCD boundaries coincide, the map shows the boundary symbol for only the highest-ranking of these boundaries. Where American Indian reservation and American Indian tribal subdivision boundaries coincide, the map shows only the American Indian reservation boundaries.

Entity names are followed by either their FIPS code or census code; parentheses indicate a census code.

1 'MCD" indicates a false MCD. These are for Census Bureau use only.

2 The CCD and CDP boundaries represent statistical entities only and are not updated through the BAS.

3 Incorporated place name color corresponds to the incorporated place fill color.

Due to space limitations, some road names, along with other feature and geography names on the map, may not be shown.

The Census Bureau stores primary and alternate road names, but only primary road names are used to label the roads on these maps.

Key to Adjacent Sheets

3	4	5
8	9	10

Sheet Location within Entity

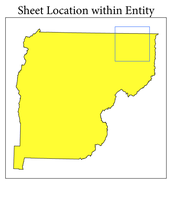

Sheet 4 of 18 PARENT sheets
Total Sheets: 22 (Index 1; Parent 18; Inset 3)

NAME: Valley County (085)
ENTITY TYPE: County or statistically equivalent entity
ST: Idaho (16)

INDEX OR PARENT SHEET #: 004
INSET SHEET #: 000000

2020 COUNTY REF MAP (PARENT)

5340216085000000004000000

All legal boundaries and names are as reported through the 2020 Boundary and Annexation Survey (BAS) and Boundary Validation Program (BVP). The boundaries shown on this map are for Census Bureau statistical data collection and tabulation purposes only; their depiction and designation for statistical purposes does not constitute a determination of jurisdictional authority or rights of ownership or entitlement.

Data Source: U.S. Census Bureau's MAF/TIGER database (TAB20), November 2020
Created by Geography Division: December 09, 2020

U.S. DEPARTMENT OF COMMERCE U.S. Census Bureau

Projection: Albers Equal Area Conic
Datum: NAD 83
Spheroid: GRS 80
1st Standard Parallel: 43 09 49
2nd Standard Parallel: 47 50 01
Central Meridian: -114 02 19
Latitude of Projection's Origin: 41 59 45
False Easting: 0
False Northing: 0

0 1 2 3 4 5 Kilometers
0 0.8 1.6 2.4 3.2 4 Miles
The plotted map scale is 1:40,000

N W E S

Boundary and Annexation Survey (BAS) ID: 21608500000
BAS Submission Deadline: March 1, 2021

PDF versions of the BAS maps are available at:
www.census.gov/programs-surveys/bas/geographies.html

For more information, or to request additional maps, please email geo.bas@census.gov, call 1-800-972-5651, or visit www.census.gov/programs-surveys/bas.html.

United States Census Bureau

GOVERNMENTAL UNIT REFERENCE MAP (2020): Valley County, ID

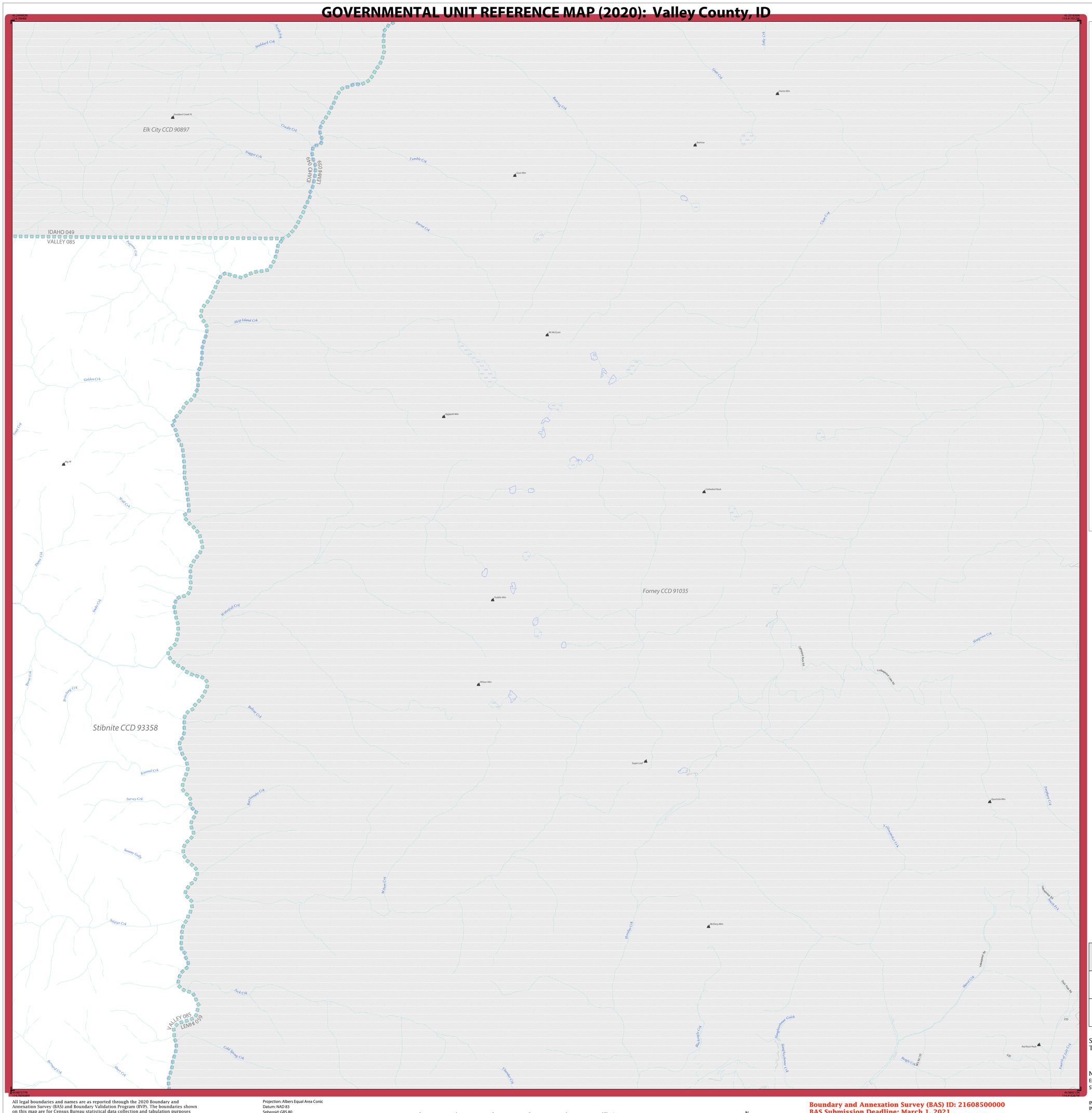

LEGEND

SYMBOL DESCRIPTION	SYMBOL	LABEL STYLE
Federal American Indian Reservation		L'ANSE RESERVATION (TA 1880)
Off-Reservation Trust Land		T1880
American Indian Tribal Subdivision		SHONTO (620)
Alaska Native Regional Corporation (ANRC)		*NANA ANRC 52120*
State (or statistically equivalent entity)		NEW YORK 36
County (or statistically equivalent entity)		ERIE 029
Minor Civil Division (MCD)[1]		Lee town 41460
Census County Division (CCD)[2]		*Jemez CCD 91650*
Consolidated City		MILFORD 47500
Incorporated Place[3]		Davis 18100
Census Designated Place (CDP)[2]		*Cochiti 16560*

DESCRIPTION	SYMBOL	DESCRIPTION	SYMBOL
Interstate	5	Water Body	*Pleasant Lake*
U.S. Highway	2	Swamp or Marsh	*Okefenokee Swamp*
State Highway	4	Glacier	*Bering Glacier*
Other Road	Marsh Ln	Airport, Airfield, or Helicopter Landing Pad	Dönärd Airfield
Cul-de-sac		College or University	Coll/Univ
Circle		Military	Fort Belvoir
Geographic Offset or Corridor		Prison or Juvenile Detention Center	P/JDC
4WD Trail, Stairway, Alley, Walkway, or Ferry		Cemetery	Powell Cmtry
Railroad	Southern RR	Golf Course	Pinehurst GlfCrs
Pipeline or Power Line		National Park or Forest	Yosemite NP
Ridge or Fence		Other Park	St Francis Park
Property Line or Nonvisible Boundary		Outside Subject Area	
Perennial Stream	*Tumbling Cr*	Inset Area	A1
Intermittent Stream	*Piney Cr*		
Mountain Peak or Hill	*Mt. Baker*		

Where state, county, and/or MCD/CCD boundaries coincide, the map shows the boundary symbol for only the highest-ranking of these boundaries. Where American Indian reservation and American Indian tribal subdivision boundaries coincide, the map shows only the American Indian reservation boundaries.

Entity names are followed by either their FIPS code or census code; parentheses indicate a census code.

1 'MCD*' indicates a false MCD. These are for Census Bureau use only.

2 The CCD and CDP boundaries represent statistical entities only and are not updated through the BAS.

3 Incorporated place name color corresponds to the incorporated place fill color.

Due to space limitations, some road names, along with other feature and geography names on the map, may not be shown.

The Census Bureau stores primary and alternate road names, but only primary road names are used to label the roads on these maps.

Key to Adjacent Sheets

4	5	
9	10	

Sheet Location within Entity

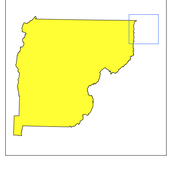

Sheet 5 of 18 PARENT sheets
Total Sheets: 22 (Index 1; Parent 18; Inset 3)

NAME: Valley County (085)
ENTITY TYPE: County or statistically equivalent entity
ST: Idaho (16)

INDEX OR PARENT SHEET #: 005
INSET SHEET #: 000000

2020 COUNTY REF MAP (PARENT)

5340216085000000005000000

All legal boundaries and names are as reported through the 2020 Boundary and Annexation Survey (BAS) and Boundary Validation Program (BVP). The boundaries shown on this map are for Census Bureau statistical data collection and tabulation purposes only; their depiction and designation for statistical purposes does not constitute a determination of jurisdictional authority or rights of ownership or entitlement.

Data Source: U.S. Census Bureau's MAF/TIGER database (TAB20), November 2020
Created by Geography Division: December 09, 2020

U.S. DEPARTMENT OF COMMERCE U.S. Census Bureau

Projection: Albers Equal Area Conic
Datum: NAD 83
Spheroid: GRS 80
1st Standard Parallel: 43 09 49
2nd Standard Parallel: 47 50 01
Central Meridian: -114 02 19
Latitude of Projection's Origin: 41 59 45
False Easting: 0
False Northing: 0

0 1 2 3 4 5 Kilometers
0 0.8 1.6 2.4 3.2 4 Miles
The plotted map scale is 1:40,000

N W E S

Boundary and Annexation Survey (BAS) ID: 21608500000
BAS Submission Deadline: March 1, 2021

PDF versions of the BAS maps are available at:
www.census.gov/programs-surveys/bas/geographies.html

For more information, or to request additional maps, please email geo.bas@census.gov, call 1-800-972-5651, or visit www.census.gov/programs-surveys/bas.html.

United States Census Bureau

GOVERNMENTAL UNIT REFERENCE MAP (2020): Valley County, ID

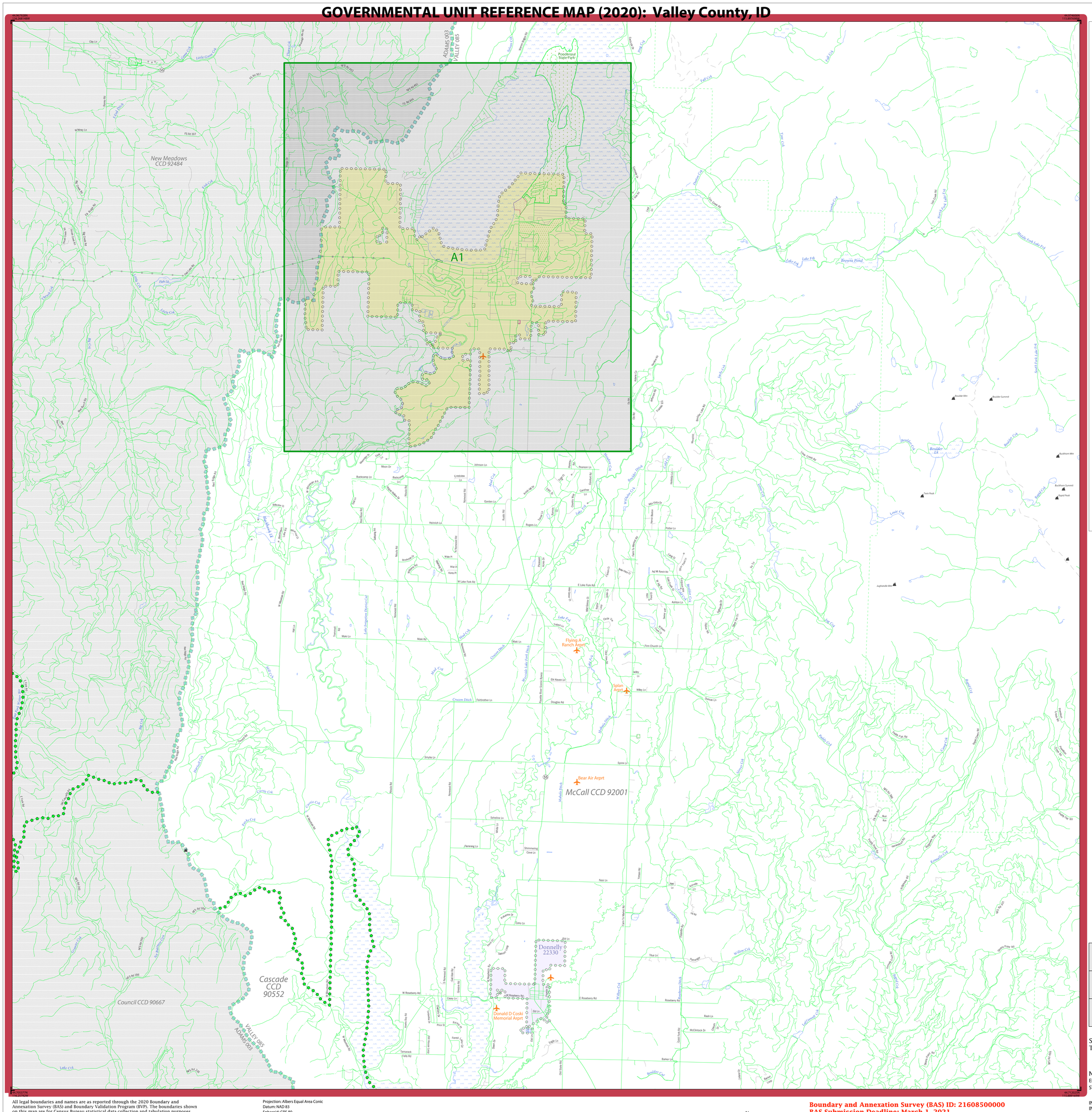

LEGEND

SYMBOL DESCRIPTION	SYMBOL	LABEL STYLE
Federal American Indian Reservation		L'ANSE RESERVATION (TA 1880)
Off-Reservation Trust Land		T1880
American Indian Tribal Subdivision		SHONTO (620)
Alaska Native Regional Corporation (ANRC)		*NANA ANRC 52120*
State (or statistically equivalent entity)		NEW YORK 36
County (or statistically equivalent entity)		ERIE 029
Minor Civil Division (MCD)[1]		Lee town 41460
Census County Division (CCD)[2]		*Jemez CCD 91650*
Consolidated City		MILFORD 47500
Incorporated Place[3]		Davis 18100
Census Designated Place (CDP)[2]		*Cochiti 16560*

DESCRIPTION	SYMBOL
Interstate	5
U.S. Highway	2
State Highway	4
Other Road	Marsh Ln
Cul-de-sac	
Circle	
Geographic Offset or Corridor	
4WD Trail, Stairway, Alley, Walkway, or Ferry	
Railroad	Southern RR
Pipeline or Power Line	
Ridge or Fence	
Property Line or Nonvisible Boundary	
Perennial Stream	Tumbling Cr
Intermittent Stream	Piney Cr
Mountain Peak or Hill	Mt. Baker

DESCRIPTION	SYMBOL
Water Body	Pleasant Lake
Swamp or Marsh	Okefenokee Swamp
Glacier	Bering Glacier
Airport, Airfield, or Helicopter Landing Pad	Dinard Airport
College or University	Coll/Univ
Military	Fort Belvoir
Prison or Juvenile Detention Center	P/JDC
Cemetery	Powell Cmtry
Golf Course	Pinehurst GlfCrs
National Park or Forest	Yosemite NP
Other Park	St Francis Park
Outside Subject Area	
Inset Area	A1

Where state, county, and/or MCD/CCD boundaries coincide, the map shows the boundary symbol for only the highest-ranking of these boundaries. Where American Indian reservation and American Indian tribal subdivision boundaries coincide, the map shows only the American Indian reservation boundaries.

Entity names are followed by either their FIPS code or census code; parentheses indicate a census code.

1 'MCD*' indicates a false MCD. These are for Census Bureau use only.

2 The CCD and CDP boundaries represent statistical entities only and are not updated through the BAS.

3 Incorporated place name color corresponds to the incorporated place fill color.

Due to space limitations, some road names, along with other feature and geography names on the map, may not be shown.

The Census Bureau stores primary and alternate road names, but only primary road names are used to label the roads on these maps.

Key to Adjacent Sheets

	1	2
	6	7
	11	12

Sheet Location within Entity

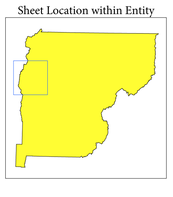

Sheet 6 of 18 PARENT sheets
Total Sheets: 22 (Index 1; Parent 18; Inset 3)

NAME: Valley County (085)
ENTITY TYPE: County or statistically equivalent entity
ST: Idaho (16)

INDEX OR PARENT SHEET #: 006
INSET SHEET #: 000000

2020 COUNTY REF MAP (PARENT)

5340216085000000006000000

All legal boundaries and names are as reported through the 2020 Boundary and Annexation Survey (BAS) and Boundary Validation Program (BVP). The boundaries shown on this map are for Census Bureau statistical data collection and tabulation purposes only; their depiction and designation for statistical purposes does not constitute a determination of jurisdictional authority or rights of ownership or entitlement.

Data Source: U.S. Census Bureau's MAF/TIGER database (TAB20), November 2020
Created by: Geography Division: December 09, 2020

U.S. DEPARTMENT OF COMMERCE U.S. Census Bureau

Projection: Albers Equal Area Conic
Datum: NAD 83
Spheroid: GRS 80
1st Standard Parallel: 43 09 49
2nd Standard Parallel: 47 50 01
Central Meridian: -114 02 19
Latitude of Projection's Origin: 41 59 45
False Easting: 0
False Northing: 0

0 1 2 3 4 5 Kilometers
0 0.8 1.6 2.4 3.2 4 Miles
The plotted map scale is 1:40,000

N W E S

Boundary and Annexation Survey (BAS) ID: 21608500000
BAS Submission Deadline: March 1, 2021

PDF versions of the BAS maps are available at:
www.census.gov/programs-surveys/bas/geographies.html

For more information, or to request additional maps, please email geo.bas@census.gov, call 1-800-972-5651, or visit www.census.gov/programs-surveys/bas.html.

GOVERNMENTAL UNIT REFERENCE MAP (2020): Valley County, ID

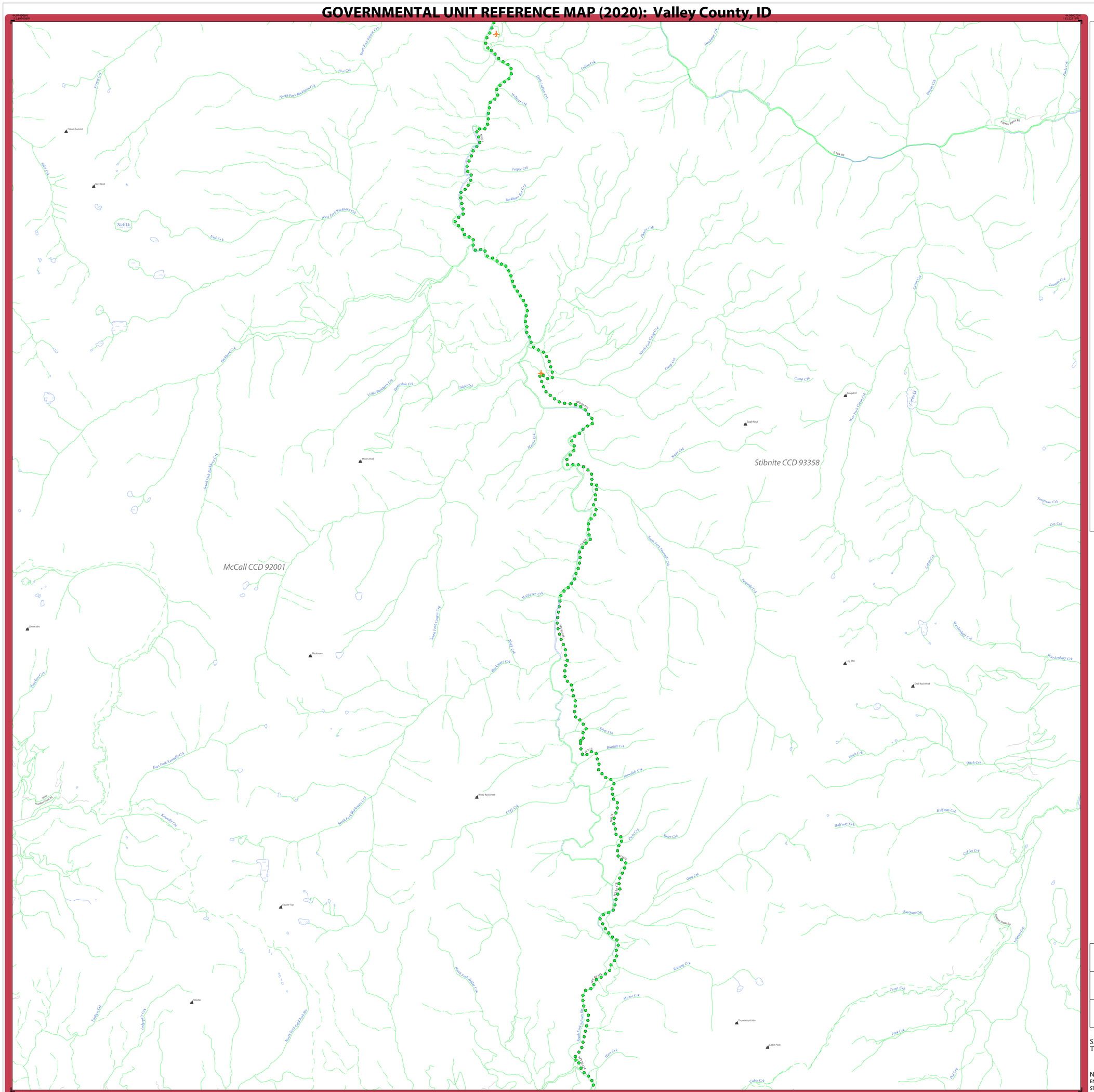
Stibnite CCD 93358
McCall CCD 92001
Nick Peak
Nick Ck
Buckhorn Ck
Little Buckhorn Ck
Hillsdale Ck
Jakie Ck
Marble Ck
Warm Lake Rd
Stolle Meadows Rd
Elkhorn Ck
Beaver Ck
Cabin Ck
Eagle Rock
Miners Peak
Green Mtn
Blackmare
Rhodolite Ck
Rocky Ck
Silver Ck
Bearhill Ck
Sawmill Ck
Gold Ck
Goat Ck
Rattlesnake Ck
Mirror Ck
Hot Ck
Pratt Ck
Park Ck
Log Mtn
Shell Rock Peak
Ditch Ck
Halfway Ck
Cold Ck
Square Top
Meadows
Thunderbolt Mtn
Cabin Peak
Big Ck
Fourth Ck
Fifth Ck
Sixth Ck
Seventh Ck
Eighth Ck
Ninth Ck
Tenth Ck
Eleventh Ck
Twelfth Ck
Thirteenth Ck
Fourteenth Ck
Fifteenth Ck
Sixteenth Ck
Seventeenth Ck
Eighteenth Ck
Nineteenth Ck
Twenty Ck
Twenty-One Ck
Twenty-Two Ck
Twenty-Three Ck
Twenty-Four Ck
Twenty-Five Ck
Twenty-Six Ck
Twenty-Seven Ck
Twenty-Eight Ck
Twenty-Nine Ck
Thirty Ck
Thirty-One Ck
Thirty-Two Ck
Thirty-Three Ck
Thirty-Four Ck
Thirty-Five Ck
Thirty-Six Ck
Thirty-Seven Ck
Thirty-Eight Ck
Thirty-Nine Ck
Forty Ck
Forty-One Ck
Forty-Two Ck
Forty-Three Ck
Forty-Four Ck
Forty-Five Ck
Forty-Six Ck
Forty-Seven Ck
Forty-Eight Ck
Forty-Nine Ck
Fifty Ck
Fifty-One Ck
Fifty-Two Ck
Fifty-Three Ck
Fifty-Four Ck
Fifty-Five Ck
Fifty-Six Ck
Fifty-Seven Ck
Fifty-Eight Ck
Fifty-Nine Ck
Sixty Ck
Sixty-One Ck
Sixty-Two Ck
Sixty-Three Ck
Sixty-Four Ck
Sixty-Five Ck
Sixty-Six Ck
Sixty-Seven Ck
Sixty-Eight Ck
Sixty-Nine Ck
Seventy Ck
Seventy-One Ck
Seventy-Two Ck
Seventy-Three Ck
Seventy-Four Ck
Seventy-Five Ck
Seventy-Six Ck
Seventy-Seven Ck
Seventy-Eight Ck
Seventy-Nine Ck
Eighty Ck
Eighty-One Ck
Eighty-Two Ck
Eighty-Three Ck
Eighty-Four Ck
Eighty-Five Ck
Eighty-Six Ck
Eighty-Seven Ck
Eighty-Eight Ck
Eighty-Nine Ck
Ninety Ck
Ninety-One Ck
Ninety-Two Ck
Ninety-Three Ck
Ninety-Four Ck
Ninety-Five Ck
Ninety-Six Ck
Ninety-Seven Ck
Ninety-Eight Ck
Ninety-Nine Ck
One Hundred Ck
One Hundred One Ck
One Hundred Two Ck
One Hundred Three Ck
One Hundred Four Ck
One Hundred Five Ck
One Hundred Six Ck
One Hundred Seven Ck
One Hundred Eight Ck
One Hundred Nine Ck
One Hundred Ten Ck
One Hundred Eleven Ck
One Hundred Twelve Ck
One Hundred Thirteen Ck
One Hundred Fourteen Ck
One Hundred Fifteen Ck
One Hundred Sixteen Ck
One Hundred Seventeen Ck
One Hundred Eighteen Ck
One Hundred Nineteen Ck
One Hundred Twenty Ck
One Hundred Twenty-One Ck
One Hundred Twenty-Two Ck
One Hundred Twenty-Three Ck
One Hundred Twenty-Four Ck
One Hundred Twenty-Five Ck
One Hundred Twenty-Six Ck
One Hundred Twenty-Seven Ck
One Hundred Twenty-Eight Ck
One Hundred Twenty-Nine Ck
One Hundred Thirty Ck
One Hundred Thirty-One Ck
One Hundred Thirty-Two Ck
One Hundred Thirty-Three Ck
One Hundred Thirty-Four Ck
One Hundred Thirty-Five Ck
One Hundred Thirty-Six Ck
One Hundred Thirty-Seven Ck
One Hundred Thirty-Eight Ck
One Hundred Thirty-Nine Ck
One Hundred Forty Ck
One Hundred Forty-One Ck
One Hundred Forty-Two Ck
One Hundred Forty-Three Ck
One Hundred Forty-Four Ck
One Hundred Forty-Five Ck
One Hundred Forty-Six Ck
One Hundred Forty-Seven Ck
One Hundred Forty-Eight Ck
One Hundred Forty-Nine Ck
One Hundred Fifty Ck
One Hundred Fifty-One Ck
One Hundred Fifty-Two Ck
One Hundred Fifty-Three Ck
One Hundred Fifty-Four Ck
One Hundred Fifty-Five Ck
One Hundred Fifty-Six Ck
One Hundred Fifty-Seven Ck
One Hundred Fifty-Eight Ck
One Hundred Fifty-Nine Ck
One Hundred Sixty Ck
One Hundred Sixty-One Ck
One Hundred Sixty-Two Ck
One Hundred Sixty-Three Ck
One Hundred Sixty-Four Ck
One Hundred Sixty-Five Ck
One Hundred Sixty-Six Ck
One Hundred Sixty-Seven Ck
One Hundred Sixty-Eight Ck
One Hundred Sixty-Nine Ck
One Hundred Seventy Ck
One Hundred Seventy-One Ck
One Hundred Seventy-Two Ck
One Hundred Seventy-Three Ck
One Hundred Seventy-Four Ck
One Hundred Seventy-Five Ck
One Hundred Seventy-Six Ck
One Hundred Seventy-Seven Ck
One Hundred Seventy-Eight Ck
One Hundred Seventy-Nine Ck
One Hundred Eighty Ck
One Hundred Eighty-One Ck
One Hundred Eighty-Two Ck
One Hundred Eighty-Three Ck
One Hundred Eighty-Four Ck
One Hundred Eighty-Five Ck
One Hundred Eighty-Six Ck
One Hundred Eighty-Seven Ck
One Hundred Eighty-Eight Ck
One Hundred Eighty-Nine Ck
One Hundred Ninety Ck
One Hundred Ninety-One Ck
One Hundred Ninety-Two Ck
One Hundred Ninety-Three Ck
One Hundred Ninety-Four Ck
One Hundred Ninety-Five Ck
One Hundred Ninety-Six Ck
One Hundred Ninety-Seven Ck
One Hundred Ninety-Eight Ck
One Hundred Ninety-Nine Ck
One Hundred Two Hundred Ck
One Hundred Two Hundred One Ck
One Hundred Two Hundred Two Ck
One Hundred Two Hundred Three Ck
One Hundred Two Hundred Four Ck
One Hundred Two Hundred Five Ck
One Hundred Two Hundred Six Ck
One Hundred Two Hundred Seven Ck
One Hundred Two Hundred Eight Ck
One Hundred Two Hundred Nine Ck
One Hundred Two Hundred Ten Ck
One Hundred Two Hundred Eleven Ck
One Hundred Two Hundred Twelve Ck
One Hundred Two Hundred Thirteen Ck
One Hundred Two Hundred Fourteen Ck
One Hundred Two Hundred Fifteen Ck
One Hundred Two Hundred Sixteen Ck
One Hundred Two Hundred Seventeen Ck
One Hundred Two Hundred Eighteen Ck
One Hundred Two Hundred Nineteen Ck
One Hundred Two Hundred Twenty Ck
One Hundred Two Hundred Twenty-One Ck
One Hundred Two Hundred Twenty-Two Ck
One Hundred Two Hundred Twenty-Three Ck
One Hundred Two Hundred Twenty-Four Ck
One Hundred Two Hundred Twenty-Five Ck
One Hundred Two Hundred Twenty-Six Ck
One Hundred Two Hundred Twenty-Seven Ck
One Hundred Two Hundred Twenty-Eight Ck
One Hundred Two Hundred Twenty-Nine Ck
One Hundred Two Hundred Thirty Ck
One Hundred Two Hundred Thirty-One Ck
One Hundred Two Hundred Thirty-Two Ck
One Hundred Two Hundred Thirty-Three Ck
One Hundred Two Hundred Thirty-Four Ck
One Hundred Two Hundred Thirty-Five Ck
One Hundred Two Hundred Thirty-Six Ck
One Hundred Two Hundred Thirty-Seven Ck
One Hundred Two Hundred Thirty-Eight Ck
One Hundred Two Hundred Thirty-Nine Ck
One Hundred Two Hundred Forty Ck
One Hundred Two Hundred Forty-One Ck
One Hundred Two Hundred Forty-Two Ck
One Hundred Two Hundred Forty-Three Ck
One Hundred Two Hundred Forty-Four Ck
One Hundred Two Hundred Forty-Five Ck
One Hundred Two Hundred Forty-Six Ck
One Hundred Two Hundred Forty-Seven Ck
One Hundred Two Hundred Forty-Eight Ck
One Hundred Two Hundred Forty-Nine Ck
One Hundred Two Hundred Fifty Ck
One Hundred Two Hundred Fifty-One Ck
One Hundred Two Hundred Fifty-Two Ck
One Hundred Two Hundred Fifty-Three Ck
One Hundred Two Hundred Fifty-Four Ck
One Hundred Two Hundred Fifty-Five Ck
One Hundred Two Hundred Fifty-Six Ck
One Hundred Two Hundred Fifty-Seven Ck
One Hundred Two Hundred Fifty-Eight Ck
One Hundred Two Hundred Fifty-Nine Ck
One Hundred Two Hundred Sixty Ck
One Hundred Two Hundred Sixty-One Ck
One Hundred Two Hundred Sixty-Two Ck
One Hundred Two Hundred Sixty-Three Ck
One Hundred Two Hundred Sixty-Four Ck
One Hundred Two Hundred Sixty-Five Ck
One Hundred Two Hundred Sixty-Six Ck
One Hundred Two Hundred Sixty-Seven Ck
One Hundred Two Hundred Sixty-Eight Ck
One Hundred Two Hundred Sixty-Nine Ck
One Hundred Two Hundred Seventy Ck
One Hundred Two Hundred Seventy-One Ck
One Hundred Two Hundred Seventy-Two Ck
One Hundred Two Hundred Seventy-Three Ck
One Hundred Two Hundred Seventy-Four Ck
One Hundred Two Hundred Seventy-Five Ck
One Hundred Two Hundred Seventy-Six Ck
One Hundred Two Hundred Seventy-Seven Ck
One Hundred Two Hundred Seventy-Eight Ck
One Hundred Two Hundred Seventy-Nine Ck
One Hundred Two Hundred Eighty Ck
One Hundred Two Hundred Eighty-One Ck
One Hundred Two Hundred Eighty-Two Ck
One Hundred Two Hundred Eighty-Three Ck
One Hundred Two Hundred Eighty-Four Ck
One Hundred Two Hundred Eighty-Five Ck
One Hundred Two Hundred Eighty-Six Ck
One Hundred Two Hundred Eighty-Seven Ck
One Hundred Two Hundred Eighty-Eight Ck
One Hundred Two Hundred Eighty-Nine Ck
One Hundred Two Hundred Ninety Ck
One Hundred Two Hundred Ninety-One Ck
One Hundred Two Hundred Ninety-Two Ck
One Hundred Two Hundred Ninety-Three Ck
One Hundred Two Hundred Ninety-Four Ck
One Hundred Two Hundred Ninety-Five Ck
One Hundred Two Hundred Ninety-Six Ck
One Hundred Two Hundred Ninety-Seven Ck
One Hundred Two Hundred Ninety-Eight Ck
One Hundred Two Hundred Ninety-Nine Ck
One Hundred Two Hundred Three Ck
One Hundred Two Hundred Four Ck
One Hundred Two Hundred Five Ck
One Hundred Two Hundred Six Ck
One Hundred Two Hundred Seven Ck
One Hundred Two Hundred Eight Ck
One Hundred Two Hundred Nine Ck
One Hundred Two Hundred Ten Ck
One Hundred Two Hundred Eleven Ck
One Hundred Two Hundred Twelve Ck
One Hundred Two Hundred Thirteen Ck
One Hundred Two Hundred Fourteen Ck
One Hundred Two Hundred Fifteen Ck
One Hundred Two Hundred Sixteen Ck
One Hundred Two Hundred Seventeen Ck
One Hundred Two Hundred Eighteen Ck
One Hundred Two Hundred Nineteen Ck
One Hundred Two Hundred Twenty Ck
One Hundred Two Hundred Twenty-One Ck
One Hundred Two Hundred Twenty-Two Ck
One Hundred Two Hundred Twenty-Three Ck
One Hundred Two Hundred Twenty-Four Ck
One Hundred Two Hundred Twenty-Five Ck
One Hundred Two Hundred Twenty-Six Ck
One Hundred Two Hundred Twenty-Seven Ck
One Hundred Two Hundred Twenty-Eight Ck
One Hundred Two Hundred Twenty-Nine Ck
One Hundred Two Hundred Thirty Ck
One Hundred Two Hundred Thirty-One Ck
One Hundred Two Hundred Thirty-Two Ck
One Hundred Two Hundred Thirty-Three Ck
One Hundred Two Hundred Thirty-Four Ck
One Hundred Two Hundred Thirty-Five Ck
One Hundred Two Hundred Thirty-Six Ck
One Hundred Two Hundred Thirty-Seven Ck
One Hundred Two Hundred Thirty-Eight Ck
One Hundred Two Hundred Thirty-Nine Ck
One Hundred Two Hundred Forty Ck
One Hundred Two Hundred Forty-One Ck
One Hundred Two Hundred Forty-Two Ck
One Hundred Two Hundred Forty-Three Ck
One Hundred Two Hundred Forty-Four Ck
One Hundred Two Hundred Forty-Five Ck
One Hundred Two Hundred Forty-Six Ck
One Hundred Two Hundred Forty-Seven Ck
One Hundred Two Hundred Forty-Eight Ck
One Hundred Two Hundred Forty-Nine Ck
One Hundred Two Hundred Fifty Ck
One Hundred Two Hundred Fifty-One Ck
One Hundred Two Hundred Fifty-Two Ck
One Hundred Two Hundred Fifty-Three Ck
One Hundred Two Hundred Fifty-Four Ck
One Hundred Two Hundred Fifty-Five Ck
One Hundred Two Hundred Fifty-Six Ck
One Hundred Two Hundred Fifty-Seven Ck
One Hundred Two Hundred Fifty-Eight Ck
One Hundred Two Hundred Fifty-Nine Ck
One Hundred Two Hundred Sixty Ck
One Hundred Two Hundred Sixty-One Ck
One Hundred Two Hundred Sixty-Two Ck
One Hundred Two Hundred Sixty-Three Ck
One Hundred Two Hundred Sixty-Four Ck
One Hundred Two Hundred Sixty-Five Ck
One Hundred Two Hundred Sixty-Six Ck
One Hundred Two Hundred Sixty-Seven Ck
One Hundred Two Hundred Sixty-Eight Ck
One Hundred Two Hundred Sixty-Nine Ck
One Hundred Two Hundred Seventy Ck
One Hundred Two Hundred Seventy-One Ck
One Hundred Two Hundred Seventy-Two Ck
One Hundred Two Hundred Seventy-Three Ck
One Hundred Two Hundred Seventy-Four Ck
One Hundred Two Hundred Seventy-Five Ck
One Hundred Two Hundred Seventy-Six Ck
One Hundred Two Hundred Seventy-Seven Ck
One Hundred Two Hundred Seventy-Eight Ck
One Hundred Two Hundred Seventy-Nine Ck
One Hundred Two Hundred Eighty Ck
One Hundred Two Hundred Eighty-One Ck
One Hundred Two Hundred Eighty-Two Ck
One Hundred Two Hundred Eighty-Three Ck
One Hundred Two Hundred Eighty-Four Ck
One Hundred Two Hundred Eighty-Five Ck
One Hundred Two Hundred Eighty-Six Ck
One Hundred Two Hundred Eighty-Seven Ck
One Hundred Two Hundred Eighty-Eight Ck
One Hundred Two Hundred Eighty-Nine Ck
One Hundred Two Hundred Ninety Ck
One Hundred Two Hundred Ninety-One Ck
One Hundred Two Hundred Ninety-Two Ck
One Hundred Two Hundred Ninety-Three Ck
One Hundred Two Hundred Ninety-Four Ck
One Hundred Two Hundred Ninety-Five Ck
One Hundred Two Hundred Ninety-Six Ck
One Hundred Two Hundred Ninety-Seven Ck
One Hundred Two Hundred Ninety-Eight Ck
One Hundred Two Hundred Ninety-Nine Ck
One Hundred Three Hundred Ck
One Hundred Three Hundred One Ck
One Hundred Three Hundred Two Ck
One Hundred Three Hundred Three Ck
One Hundred Three Hundred Four Ck
One Hundred Three Hundred Five Ck
One Hundred Three Hundred Six Ck
One Hundred Three Hundred Seven Ck
One Hundred Three Hundred Eight Ck
One Hundred Three Hundred Nine Ck
One Hundred Three Hundred Ten Ck
One Hundred Three Hundred Eleven Ck
One Hundred Three Hundred Twelve Ck
One Hundred Three Hundred Thirteen Ck
One Hundred Three Hundred Fourteen Ck
One Hundred Three Hundred Fifteen Ck
One Hundred Three Hundred Sixteen Ck
One Hundred Three Hundred Seventeen Ck
One Hundred Three Hundred Eighteen Ck
One Hundred Three Hundred Nineteen Ck
One Hundred Three Hundred Twenty Ck
One Hundred Three Hundred Twenty-One Ck
One Hundred Three Hundred Twenty-Two Ck
One Hundred Three Hundred Twenty-Three Ck
One Hundred Three Hundred Twenty-Four Ck
One Hundred Three Hundred Twenty-Five Ck
One Hundred Three Hundred Twenty-Six Ck
One Hundred Three Hundred Twenty-Seven Ck
One Hundred Three Hundred Twenty-Eight Ck
One Hundred Three Hundred Twenty-Nine Ck
One Hundred Three Hundred Thirty Ck
One Hundred Three Hundred Thirty-One Ck
One Hundred Three Hundred Thirty-Two Ck
One Hundred Three Hundred Thirty-Three Ck
One Hundred Three Hundred Thirty-Four Ck
One Hundred Three Hundred Thirty-Five Ck
One Hundred Three Hundred Thirty-Six Ck
One Hundred Three Hundred Thirty-Seven Ck
One Hundred Three Hundred Thirty-Eight Ck
One Hundred Three Hundred Thirty-Nine Ck
One Hundred Three Hundred Forty Ck
One Hundred Three Hundred Forty-One Ck
One Hundred Three Hundred Forty-Two Ck
One Hundred Three Hundred Forty-Three Ck
One Hundred Three Hundred Forty-Four Ck
One Hundred Three Hundred Forty-Five Ck
One Hundred Three Hundred Forty-Six Ck
One Hundred Three Hundred Forty-Seven Ck
One Hundred Three Hundred Forty-Eight Ck
One Hundred Three Hundred Forty-Nine Ck
One Hundred Three Hundred Fifty Ck
One Hundred Three Hundred Fifty-One Ck
One Hundred Three Hundred Fifty-Two Ck
One Hundred Three Hundred Fifty-Three Ck
One Hundred Three Hundred Fifty-Four Ck
One Hundred Three Hundred Fifty-Five Ck
One Hundred Three Hundred Fifty-Six Ck
One Hundred Three Hundred Fifty-Seven Ck
One Hundred Three Hundred Fifty-Eight Ck
One Hundred Three Hundred Fifty-Nine Ck
One Hundred Three Hundred Sixty Ck
One Hundred Three Hundred Sixty-One Ck
One Hundred Three Hundred Sixty-Two Ck
One Hundred Three Hundred Sixty-Three Ck
One Hundred Three Hundred Sixty-Four Ck
One Hundred Three Hundred Sixty-Five Ck
One Hundred Three Hundred Sixty-Six Ck
One Hundred Three Hundred Sixty-Seven Ck
One Hundred Three Hundred Sixty-Eight Ck
One Hundred Three Hundred Sixty-Nine Ck
One Hundred Three Hundred Seventy Ck
One Hundred Three Hundred Seventy-One Ck
One Hundred Three Hundred Seventy-Two Ck
One Hundred Three Hundred Seventy-Three Ck
One Hundred Three Hundred Seventy-Four Ck
One Hundred Three Hundred Seventy-Five Ck
One Hundred Three Hundred Seventy-Six Ck
One Hundred Three Hundred Seventy-Seven Ck
One Hundred Three Hundred Seventy-Eight Ck
One Hundred Three Hundred Seventy-Nine Ck
One Hundred Three Hundred Eighty Ck
One Hundred Three Hundred Eighty-One Ck
One Hundred Three Hundred Eighty-Two Ck
One Hundred Three Hundred Eighty-Three Ck
One Hundred Three Hundred Eighty-Four Ck
One Hundred Three Hundred Eighty-Five Ck
One Hundred Three Hundred Eighty-Six Ck
One Hundred Three Hundred Eighty-Seven Ck
One Hundred Three Hundred Eighty-Eight Ck
One Hundred Three Hundred Eighty-Nine Ck
One Hundred Three Hundred Ninety Ck
One Hundred Three Hundred Ninety-One Ck
One Hundred Three Hundred Ninety-Two Ck
One Hundred Three Hundred Ninety-Three Ck
One Hundred Three Hundred Ninety-Four Ck
One Hundred Three Hundred Ninety-Five Ck
One Hundred Three Hundred Ninety-Six Ck
One Hundred Three Hundred Ninety-Seven Ck
One Hundred Three Hundred Ninety-Eight Ck
One Hundred Three Hundred Ninety-Nine Ck
One Hundred Four Hundred Ck
One Hundred Four Hundred One Ck
One Hundred Four Hundred Two Ck
One Hundred Four Hundred Three Ck
One Hundred Four Hundred Four Ck
One Hundred Four Hundred Five Ck
One Hundred Four Hundred Six Ck
One Hundred Four Hundred Seven Ck
One Hundred Four Hundred Eight Ck
One Hundred Four Hundred Nine Ck
One Hundred Four Hundred Ten Ck
One Hundred Four Hundred Eleven Ck
One Hundred Four Hundred Twelve Ck
One Hundred Four Hundred Thirteen Ck
One Hundred Four Hundred Fourteen Ck
One Hundred Four Hundred Fifteen Ck
One Hundred Four Hundred Sixteen Ck
One Hundred Four Hundred Seventeen Ck
One Hundred Four Hundred Eighteen Ck
One Hundred Four Hundred Nineteen Ck
One Hundred Four Hundred Twenty Ck
One Hundred Four Hundred Twenty-One Ck
One Hundred Four Hundred Twenty-Two Ck
One Hundred Four Hundred Twenty-Three Ck
One Hundred Four Hundred Twenty-Four Ck
One Hundred Four Hundred Twenty-Five Ck
One Hundred Four Hundred Twenty-Six Ck
One Hundred Four Hundred Twenty-Seven Ck
One Hundred Four Hundred Twenty-Eight Ck
One Hundred Four Hundred Twenty-Nine Ck
One Hundred Four Hundred Thirty Ck
One Hundred Four Hundred Thirty-One Ck
One Hundred Four Hundred Thirty-Two Ck
One Hundred Four Hundred Thirty-Three Ck
One Hundred Four Hundred Thirty-Four Ck
One Hundred Four Hundred Thirty-Five Ck
One Hundred Four Hundred Thirty-Six Ck
One Hundred Four Hundred Thirty-Seven Ck
One Hundred Four Hundred Thirty-Eight Ck
One Hundred Four Hundred Thirty-Nine Ck
One Hundred Four Hundred Forty Ck
One Hundred Four Hundred Forty-One Ck
One Hundred Four Hundred Forty-Two Ck
One Hundred Four Hundred Forty-Three Ck
One Hundred Four Hundred Forty-Four Ck
One Hundred Four Hundred Forty-Five Ck
One Hundred Four Hundred Forty-Six Ck
One Hundred Four Hundred Forty-Seven Ck
One Hundred Four Hundred Forty-Eight Ck
One Hundred Four Hundred Forty-Nine Ck
One Hundred Four Hundred Fifty Ck
One Hundred Four Hundred Fifty-One Ck
One Hundred Four Hundred Fifty-Two Ck
One Hundred Four Hundred Fifty-Three Ck
One Hundred Four Hundred Fifty-Four Ck
One Hundred Four Hundred Fifty-Five Ck
One Hundred Four Hundred Fifty-Six Ck
One Hundred Four Hundred Fifty-Seven Ck
One Hundred Four Hundred Fifty-Eight Ck
One Hundred Four Hundred Fifty-Nine Ck
One Hundred Four Hundred Sixty Ck
One Hundred Four Hundred Sixty-One Ck
One Hundred Four Hundred Sixty-Two Ck
One Hundred Four Hundred Sixty-Three Ck
One Hundred Four Hundred Sixty-Four Ck
One Hundred Four Hundred Sixty-Five Ck
One Hundred Four Hundred Sixty-Six Ck
One Hundred Four Hundred Sixty-Seven Ck
One Hundred Four Hundred Sixty-Eight Ck
One Hundred Four Hundred Sixty-Nine Ck
One Hundred Four Hundred Seventy Ck
One Hundred Four Hundred Seventy-One Ck
One Hundred Four Hundred Seventy-Two Ck
One Hundred Four Hundred Seventy-Three Ck
One Hundred Four Hundred Seventy-Four Ck
One Hundred Four Hundred Seventy-Five Ck
One Hundred Four Hundred Seventy-Six Ck
One Hundred Four Hundred Seventy-Seven Ck
One Hundred Four Hundred Seventy-Eight Ck
One Hundred Four Hundred Seventy-Nine Ck
One Hundred Four Hundred Eighty Ck
One Hundred Four Hundred Eighty-One Ck
One Hundred Four Hundred Eighty-Two Ck
One Hundred Four Hundred Eighty-Three Ck
One Hundred Four Hundred Eighty-Four Ck
One Hundred Four Hundred Eighty-Five Ck
One Hundred Four Hundred Eighty-Six Ck
One Hundred Four Hundred Eighty-Seven Ck
One Hundred Four Hundred Eighty-Eight Ck
One Hundred Four Hundred Eighty-Nine Ck
One Hundred Four Hundred Ninety Ck
One Hundred Four Hundred Ninety-One Ck
One Hundred Four Hundred Ninety-Two Ck
One Hundred Four Hundred Ninety-Three Ck
One Hundred Four Hundred Ninety-Four Ck
One Hundred Four Hundred Ninety-Five Ck
One Hundred Four Hundred Ninety-Six Ck
One Hundred Four Hundred Ninety-Seven Ck
One Hundred Four Hundred Ninety-Eight Ck
One Hundred Four Hundred Ninety-Nine Ck
One Hundred Five Hundred Ck
One Hundred Five Hundred One Ck
One Hundred Five Hundred Two Ck
One Hundred Five Hundred Three Ck
One Hundred Five Hundred Four Ck
One Hundred Five Hundred Five Ck
One Hundred Five Hundred Six Ck
One Hundred Five Hundred Seven Ck
One Hundred Five Hundred Eight Ck
One Hundred Five Hundred Nine Ck
One Hundred Five Hundred Ten Ck
One Hundred Five Hundred Eleven Ck
One Hundred Five Hundred Twelve Ck
One Hundred Five Hundred Thirteen Ck
One Hundred Five Hundred Fourteen Ck
One Hundred Five Hundred Fifteen Ck
One Hundred Five Hundred Sixteen Ck
One Hundred Five Hundred Seventeen Ck
One Hundred Five Hundred Eighteen Ck
One Hundred Five Hundred Nineteen Ck
One Hundred Five Hundred Twenty Ck
One Hundred Five Hundred Twenty-One Ck
One Hundred Five Hundred Twenty-Two Ck
One Hundred Five Hundred Twenty-Three Ck
One Hundred Five Hundred Twenty-Four Ck
One Hundred Five Hundred Twenty-Five Ck
One Hundred Five Hundred Twenty-Six Ck
One Hundred Five Hundred Twenty-Seven Ck
One Hundred Five Hundred Twenty-Eight Ck
One Hundred Five Hundred Twenty-Nine Ck
One Hundred Five Hundred Thirty Ck
One Hundred Five Hundred Thirty-One Ck
One Hundred Five Hundred Thirty-Two Ck
One Hundred Five Hundred Thirty-Three Ck
One Hundred Five Hundred Thirty-Four Ck
One Hundred Five Hundred Thirty-Five Ck
One Hundred Five Hundred Thirty-Six Ck
One Hundred Five Hundred Thirty-Seven Ck
One Hundred Five Hundred Thirty-Eight Ck
One Hundred Five Hundred Thirty-Nine Ck
One Hundred Five Hundred Forty Ck
One Hundred Five Hundred Forty-One Ck
One Hundred Five Hundred Forty-Two Ck
One Hundred Five Hundred Forty-Three Ck
One Hundred Five Hundred Forty-Four Ck
One Hundred Five Hundred Forty-Five Ck
One Hundred Five Hundred Forty-Six Ck
One Hundred Five Hundred Forty-Seven Ck
One Hundred Five Hundred Forty-Eight Ck
One Hundred Five Hundred Forty-Nine Ck
One Hundred Five Hundred Fifty Ck
One Hundred Five Hundred Fifty-One Ck
One Hundred Five Hundred Fifty-Two Ck
One Hundred Five Hundred Fifty-Three Ck
One Hundred Five Hundred Fifty-Four Ck
One Hundred Five Hundred Fifty-Five Ck
One Hundred Five Hundred Fifty-Six Ck
One Hundred Five Hundred Fifty-Seven Ck
One Hundred Five Hundred Fifty-Eight Ck
One Hundred Five Hundred Fifty-Nine Ck
One Hundred Five Hundred Sixty Ck
One Hundred Five Hundred Sixty-One Ck
One Hundred Five Hundred Sixty-Two Ck
One Hundred Five Hundred Sixty-Three Ck
One Hundred Five Hundred Sixty-Four Ck
One Hundred Five Hundred Sixty-Five Ck
One Hundred Five Hundred Sixty-Six Ck
One Hundred Five Hundred Sixty-Seven Ck
One Hundred Five Hundred Sixty-Eight Ck
One Hundred Five Hundred Sixty-Nine Ck
One Hundred Five Hundred Seventy Ck
One Hundred Five Hundred Seventy-One Ck
One Hundred Five Hundred Seventy-Two Ck
One Hundred Five Hundred Seventy-Three Ck
One Hundred Five Hundred Seventy-Four Ck
One Hundred Five Hundred Seventy-Five Ck
One Hundred Five Hundred Seventy-Six Ck
One Hundred Five Hundred Seventy-Seven Ck
One Hundred Five Hundred Seventy-Eight Ck
One Hundred Five Hundred Seventy-Nine Ck
One Hundred Five Hundred Eighty Ck
One Hundred Five Hundred Eighty-One Ck
One Hundred Five Hundred Eighty-Two Ck
One Hundred Five Hundred Eighty-Three Ck
One Hundred Five Hundred Eighty-Four Ck
One Hundred Five Hundred Eighty-Five Ck
One Hundred Five Hundred Eighty-Six Ck
One Hundred Five Hundred Eighty-Seven Ck
One Hundred Five Hundred Eighty-Eight Ck
One Hundred Five Hundred Eighty-Nine Ck
One Hundred Five Hundred Ninety Ck
One Hundred Five Hundred Ninety-One Ck
One Hundred Five Hundred Ninety-Two Ck
One Hundred Five Hundred Ninety-Three Ck
One Hundred Five Hundred Ninety-Four Ck
One Hundred Five Hundred Ninety-Five Ck
One Hundred Five Hundred Ninety-Six Ck
One Hundred Five Hundred Ninety-Seven Ck
One Hundred Five Hundred Ninety-Eight Ck
One Hundred Five Hundred Ninety-Nine Ck
One Hundred Six Hundred Ck
One Hundred Six Hundred One Ck
One Hundred Six Hundred Two Ck
One Hundred Six Hundred Three Ck
One Hundred Six Hundred Four Ck
One Hundred Six Hundred Five Ck
One Hundred Six Hundred Six Ck
One Hundred Six Hundred Seven Ck
One Hundred Six Hundred Eight Ck
One Hundred Six Hundred Nine Ck
One Hundred Six Hundred Ten Ck
One Hundred Six Hundred Eleven Ck
One Hundred Six Hundred Twelve Ck
One Hundred Six Hundred Thirteen Ck
One Hundred Six Hundred Fourteen Ck
One Hundred Six Hundred Fifteen Ck
One Hundred Six Hundred Sixteen Ck
One Hundred Six Hundred Seventeen Ck
One Hundred Six Hundred Eighteen Ck
One Hundred Six Hundred Nineteen Ck
One Hundred Six Hundred Twenty Ck
One Hundred Six Hundred Twenty-One Ck
One Hundred Six Hundred Twenty-Two Ck
One Hundred Six Hundred Twenty-Three Ck
One Hundred Six Hundred Twenty-Four Ck
One Hundred Six Hundred Twenty-Five Ck
One Hundred Six Hundred Twenty-Six Ck
One Hundred Six Hundred Twenty-Seven Ck
One Hundred Six Hundred Twenty-Eight Ck
One Hundred Six Hundred Twenty-Nine Ck
One Hundred Six Hundred Thirty Ck
One Hundred Six Hundred Thirty-One Ck
One Hundred Six Hundred Thirty-Two Ck
One Hundred Six Hundred Thirty-Three Ck
One Hundred Six Hundred Thirty-Four Ck
One Hundred Six Hundred Thirty-Five Ck
One Hundred Six Hundred Thirty-Six Ck
One Hundred Six Hundred Thirty-Seven Ck
One Hundred Six Hundred Thirty-Eight Ck
One Hundred Six Hundred Thirty-Nine Ck
One Hundred Six Hundred Forty Ck
One Hundred Six Hundred Forty-One Ck
One Hundred Six Hundred Forty-Two Ck
One Hundred Six Hundred Forty-Three Ck
One Hundred Six Hundred Forty-Four Ck
One Hundred Six Hundred Forty-Five Ck
One Hundred Six Hundred Forty-Six Ck
One Hundred Six Hundred Forty-Seven Ck
One Hundred Six Hundred Forty-Eight Ck
One Hundred Six Hundred Forty-Nine Ck
One Hundred Six Hundred Fifty Ck
One Hundred Six Hundred Fifty-One Ck
One Hundred Six Hundred Fifty-Two Ck
One Hundred Six Hundred Fifty-Three Ck
One Hundred Six Hundred Fifty-Four Ck
One Hundred Six Hundred Fifty-Five Ck
One Hundred Six Hundred Fifty-Six Ck
One Hundred Six Hundred Fifty-Seven Ck
One Hundred Six Hundred Fifty-Eight Ck
One Hundred Six Hundred Fifty-Nine Ck
One Hundred Six Hundred Sixty Ck
One Hundred Six Hundred Sixty-One Ck
One Hundred Six Hundred Sixty-Two Ck
One Hundred Six Hundred Sixty-Three Ck
One Hundred Six Hundred Sixty-Four Ck
One Hundred Six Hundred Sixty-Five Ck
One Hundred Six Hundred Sixty-Six Ck
One Hundred Six Hundred Sixty-Seven Ck
One Hundred Six Hundred Sixty-Eight Ck
One Hundred Six Hundred Sixty-Nine Ck
One Hundred Six Hundred Seventy Ck
One Hundred Six Hundred Seventy-One Ck
One Hundred Six Hundred Seventy-Two Ck
One Hundred Six Hundred Seventy-Three Ck
One Hundred Six Hundred Seventy-Four Ck
One Hundred Six Hundred Seventy-Five Ck
One Hundred Six Hundred Seventy-Six Ck
One Hundred Six Hundred Seventy-Seven Ck
One Hundred Six Hundred Seventy-Eight Ck
One Hundred Six Hundred Seventy-Nine Ck
One Hundred Six Hundred Eighty Ck
One Hundred Six Hundred Eighty-One Ck
One Hundred Six Hundred Eighty-Two Ck
One Hundred Six Hundred Eighty-Three Ck
One Hundred Six Hundred Eighty-Four Ck
One Hundred Six Hundred Eighty-Five Ck
One Hundred Six Hundred Eighty-Six Ck
One Hundred Six Hundred Eighty-Seven Ck
One Hundred Six Hundred Eighty-Eight Ck
One Hundred Six Hundred Eighty-Nine Ck
One Hundred Six Hundred Ninety Ck
One Hundred Six Hundred Ninety-One Ck
One Hundred Six Hundred Ninety-Two Ck
One Hundred Six Hundred Ninety-Three Ck
One Hundred Six Hundred Ninety-Four Ck
One Hundred Six Hundred Ninety-Five Ck
One Hundred Six Hundred Ninety-Six Ck
One Hundred Six Hundred Ninety-Seven Ck
One Hundred Six Hundred Ninety-Eight Ck
One Hundred Six Hundred Ninety-Nine Ck
One Hundred Seven Hundred Ck
One Hundred Seven Hundred One Ck
One Hundred Seven Hundred Two Ck
One Hundred Seven Hundred Three Ck
One Hundred Seven Hundred Four Ck
One Hundred Seven Hundred Five Ck
One Hundred Seven Hundred Six Ck
One Hundred Seven Hundred Seven Ck
One Hundred Seven Hundred Eight Ck
One Hundred Seven Hundred Nine Ck
One Hundred Seven Hundred Ten Ck
One Hundred Seven Hundred Eleven Ck
One Hundred Seven Hundred Twelve Ck
One Hundred Seven Hundred Thirteen Ck
One Hundred Seven Hundred Fourteen Ck
One Hundred Seven Hundred Fifteen Ck
One Hundred Seven Hundred Sixteen Ck
One Hundred Seven Hundred Seventeen Ck
One Hundred Seven Hundred Eighteen Ck
One Hundred Seven Hundred Nineteen Ck
One Hundred Seven Hundred Twenty Ck
One Hundred Seven Hundred Twenty-One Ck
One Hundred Seven Hundred Twen

GOVERNMENTAL UNIT REFERENCE MAP (2020): Valley County, ID

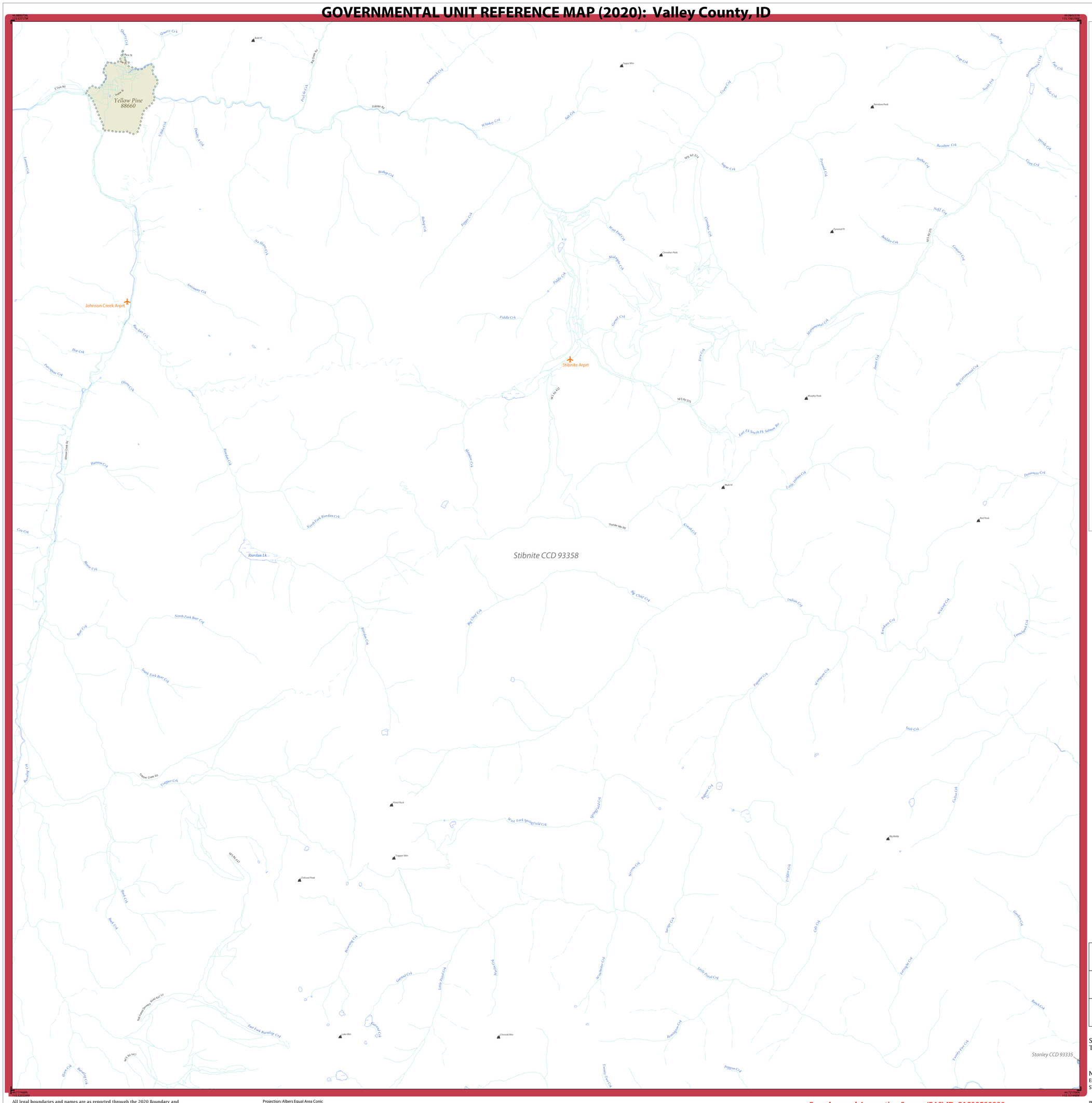

LEGEND

SYMBOL DESCRIPTION	SYMBOL	LABEL STYLE
Federal American Indian Reservation		L'ANSE RESERVATION (TA 1880)
Off-Reservation Trust Land		T1880
American Indian Tribal Subdivision		SHONTO (620)
Alaska Native Regional Corporation (ANRC)		*NANA ANRC 52120*
State (or statistically equivalent entity)		NEW YORK 36
County (or statistically equivalent entity)		ERIE 029
Minor Civil Division (MCD)[1]		Lee town 41460
Census County Division (CCD)[2]		*Jemez CCD 91650*
Consolidated City		MILFORD 47500
Incorporated Place[3]		Davis 18100
Census Designated Place (CDP)[2]		*Cochiti 16560*

DESCRIPTION	SYMBOL
Interstate	5
U.S. Highway	2
State Highway	4
Other Road	Marsh Ln
Cul-de-sac	
Circle	
Geographic Offset or Corridor	
4WD Trail, Stairway, Alley, Walkway, or Ferry	
Railroad	Southern RR
Pipeline or Power Line	
Ridge or Fence	
Property Line or Nonvisible Boundary	
Perennial Stream	Tumbling Cr
Intermittent Stream	Piney Cr
Mountain Peak or Hill	Mt. Baker

DESCRIPTION	SYMBOL
Water Body	Pleasant Lake
Swamp or Marsh	Okefenokee Swamp
Glacier	Bering Glacier
Airport, Airfield, or Helicopter Landing Pad	Dönärd Airfield
College or University	Coll/Univ
Military	Fort Belvoir
Prison or Juvenile Detention Center	P/JDC
Cemetery	Powell Cmtry
Golf Course	Pinehurst GlfCrs
National Park or Forest	Yosemite NP
Other Park	St Francis Park
Outside Subject Area	
Inset Area	A1

Where state, county, and/or MCD/CCD boundaries coincide, the map shows the boundary symbol for only the highest-ranking of these boundaries. Where American Indian reservation and American Indian tribal subdivision boundaries coincide, the map shows only the American Indian reservation boundaries.

Entity names are followed by either their FIPS code or census code; parentheses indicate a census code.

1 'MCD*' indicates a false MCD. These are for Census Bureau use only.

2 The CCD and CDP boundaries represent statistical entities only and are not updated through the BAS.

3 Incorporated place name color corresponds to the incorporated place fill color.

Due to space limitations, some road names, along with other feature and geography names on the map, may not be shown.

The Census Bureau stores primary and alternate road names, but only primary road names are used to label the roads on these maps.

Key to Adjacent Sheets

2	3	4
7	8	9
12	13	14

Sheet Location within Entity

Sheet 8 of 18 PARENT sheets
Total Sheets: 22 (Index 1; Parent 18; Inset 3)

NAME: Valley County (085)
ENTITY TYPE: County or statistically equivalent entity
ST: Idaho (16)

INDEX OR PARENT SHEET #: 008
INSET SHEET #: 000000

2020 COUNTY REF MAP (PARENT)

5340216085000000008000000

All legal boundaries and names are as reported through the 2020 Boundary and Annexation Survey (BAS) and Boundary Validation Program (BVP). The boundaries shown on this map are for Census Bureau statistical data collection and tabulation purposes only; their depiction and designation for statistical purposes does not constitute a determination of jurisdictional authority or rights of ownership or entitlement.

Data Source: U.S. Census Bureau's MAF/TIGER database (TAB20), November 2020
Created by Geography Division: December 09, 2020

U.S. DEPARTMENT OF COMMERCE U.S. Census Bureau

Projection: Albers Equal Area Conic
Datum: NAD 83
Spheroid: GRS 80
1st Standard Parallel: 43 09 49
2nd Standard Parallel: 47 50 01
Central Meridian: -114 02 19
Latitude of Projection's Origin: 41 59 45
False Easting: 0
False Northing: 0

0 1 2 3 4 5 Kilometers
0 0.8 1.6 2.4 3.2 4 Miles
The plotted map scale is 1:40,000

N W E S

Boundary and Annexation Survey (BAS) ID: 21608500000
BAS Submission Deadline: March 1, 2021

PDF versions of the BAS maps are available at:
www.census.gov/programs-surveys/bas/geographies.html

For more information, or to request additional maps, please email geo.bas@census.gov, call 1-800-972-5651, or visit www.census.gov/programs-surveys/bas.html.

GOVERNMENTAL UNIT REFERENCE MAP (2020): Valley County, ID

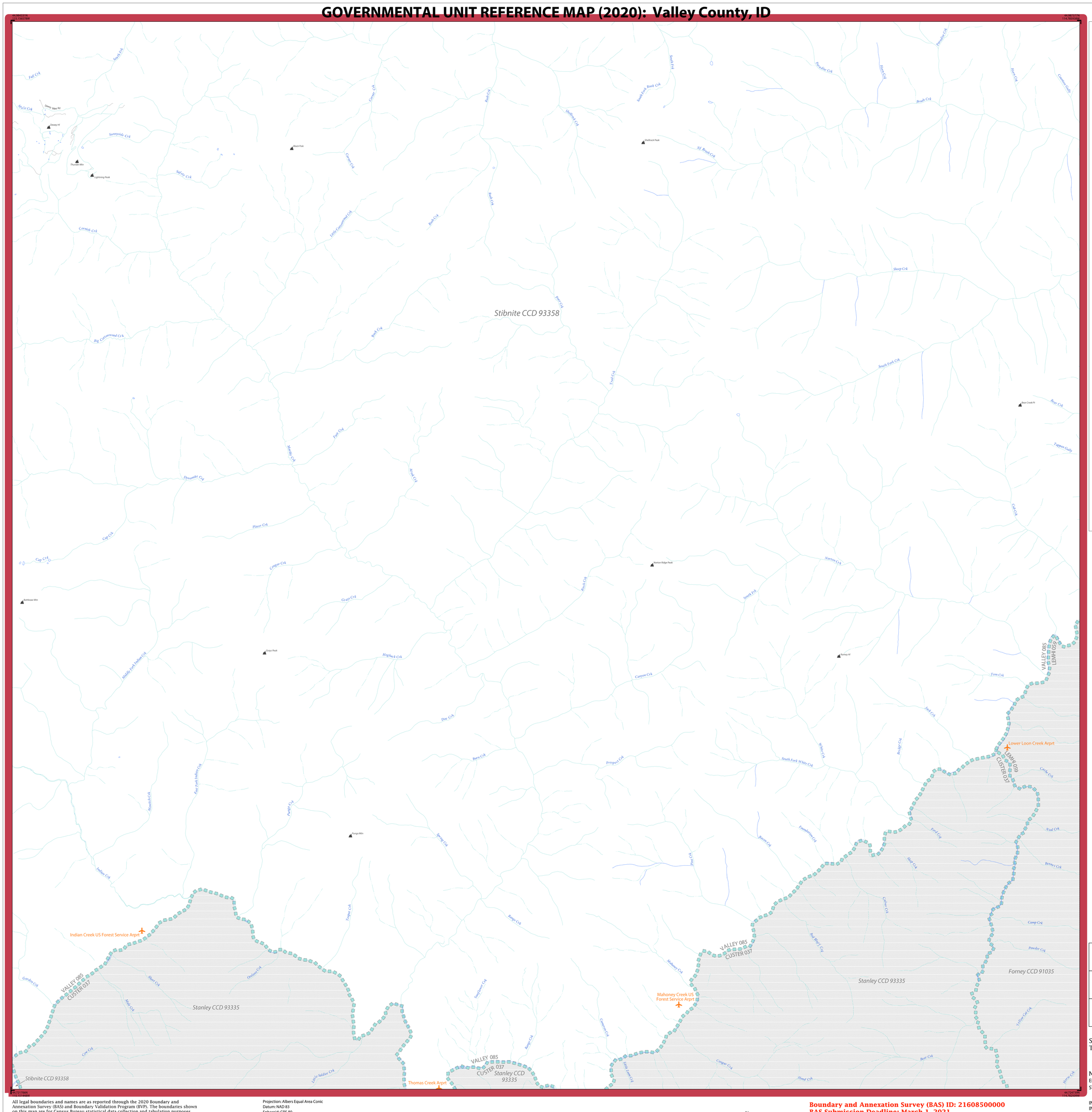

LEGEND

SYMBOL DESCRIPTION	SYMBOL	LABEL STYLE
Federal American Indian Reservation		L'ANSE RESERVATION (TA 1880)
Off-Reservation Trust Land		T1880
American Indian Tribal Subdivision		SHONTO (620)
Alaska Native Regional Corporation (ANRC)		NANA ANRC 52120
State (or statistically equivalent entity)		NEW YORK 36
County (or statistically equivalent entity)		ERIE 029
Minor Civil Division (MCD)[1]		Lee town 41460
Census County Division (CCD)[2]		Jemez CCD 91650
Consolidated City		MILFORD 47500
Incorporated Place[3]		Davis 18100
Census Designated Place (CDP)[2]		Cochiti 16560

DESCRIPTION	SYMBOL
Interstate	5
U.S. Highway	2
State Highway	4
Other Road	Marsh Ln
Cul-de-sac	
Circle	
Geographic Offset or Corridor	
4WD Trail, Stairway, Alley, Walkway, or Ferry	
Railroad	Southern RR
Pipeline or Power Line	
Ridge or Fence	
Property Line or Nonvisible Boundary	
Perennial Stream	Tumbling Cr
Intermittent Stream	Piney Cr
Mountain Peak or Hill	Mt. Baker

DESCRIPTION	SYMBOL
Water Body	Pleasant Lake
Swamp or Marsh	Okefenokee Swamp
Glacier	Bering Glacier
Airport, Airfield, or Helicopter Landing Pad	Dönärd Airfield
College or University	Coll/Univ
Military	Fort Belvoir
Prison or Juvenile Detention Center	P/JDC
Cemetery	Powell Cmtry
Golf Course	Pinehurst GlfCrs
National Park or Forest	Yosemite NP
Other Park	St Francis Park
Outside Subject Area	
Inset Area	A1

Where state, county, and/or MCD/CCD boundaries coincide, the map shows the boundary symbol for only the highest-ranking of these boundaries. Where American Indian reservation and American Indian tribal subdivision boundaries coincide, the map shows only the American Indian reservation boundaries.

Entity names are followed by either their FIPS code or census code; parentheses indicate a census code.

1 'MCD*' indicates a false MCD. These are for Census Bureau use only.

2 The CCD and CDP boundaries represent statistical entities only and are not updated through the BAS.

3 Incorporated place name color corresponds to the incorporated place fill color.

Due to space limitations, some road names, along with other feature and geography names on the map, may not be shown.

The Census Bureau stores primary and alternate road names, but only primary road names are used to label the roads on these maps.

Key to Adjacent Sheets

3	4	5
8	9	10
13	14	

Sheet Location within Entity

Sheet 9 of 18 PARENT sheets
Total Sheets: 22 (Index 1; Parent 18; Inset 3)

NAME: Valley County (085)
ENTITY TYPE: County or statistically equivalent entity
ST: Idaho (16)

INDEX OR PARENT SHEET #: 009
INSET SHEET #: 000000

2020 COUNTY REF MAP (PARENT)

5340216085000000009000000

All legal boundaries and names are as reported through the 2020 Boundary and Annexation Survey (BAS) and Boundary Validation Program (BVP). The boundaries shown on this map are for Census Bureau statistical data collection and tabulation purposes only; their depiction and designation for statistical purposes does not constitute a determination of jurisdictional authority or rights of ownership or entitlement.

Data Source: U.S. Census Bureau's MAF/TIGER database (TAB20), November 2020
Created by Geography Division: December 09, 2020

U.S. DEPARTMENT OF COMMERCE U.S. Census Bureau

Projection: Albers Equal Area Conic
Datum: NAD 83
Spheroid: GRS 80
1st Standard Parallel: 43 09 49
2nd Standard Parallel: 47 50 01
Central Meridian: -114 02 19
Latitude of Projection's Origin: 41 59 45
False Easting: 0
False Northing: 0

0 1 2 3 4 5 Kilometers
0 0.8 1.6 2.4 3.2 4 Miles
The plotted map scale is 1:40,000

N W E S

Boundary and Annexation Survey (BAS) ID: 21608500000
BAS Submission Deadline: March 1, 2021

PDF versions of the BAS maps are available at:
www.census.gov/programs-surveys/bas/geographies.html

For more information, or to request additional maps, please email geo.bas@census.gov, call 1-800-972-5651, or visit www.census.gov/programs-surveys/bas.html.

GOVERNMENTAL UNIT REFERENCE MAP (2020): Valley County, ID

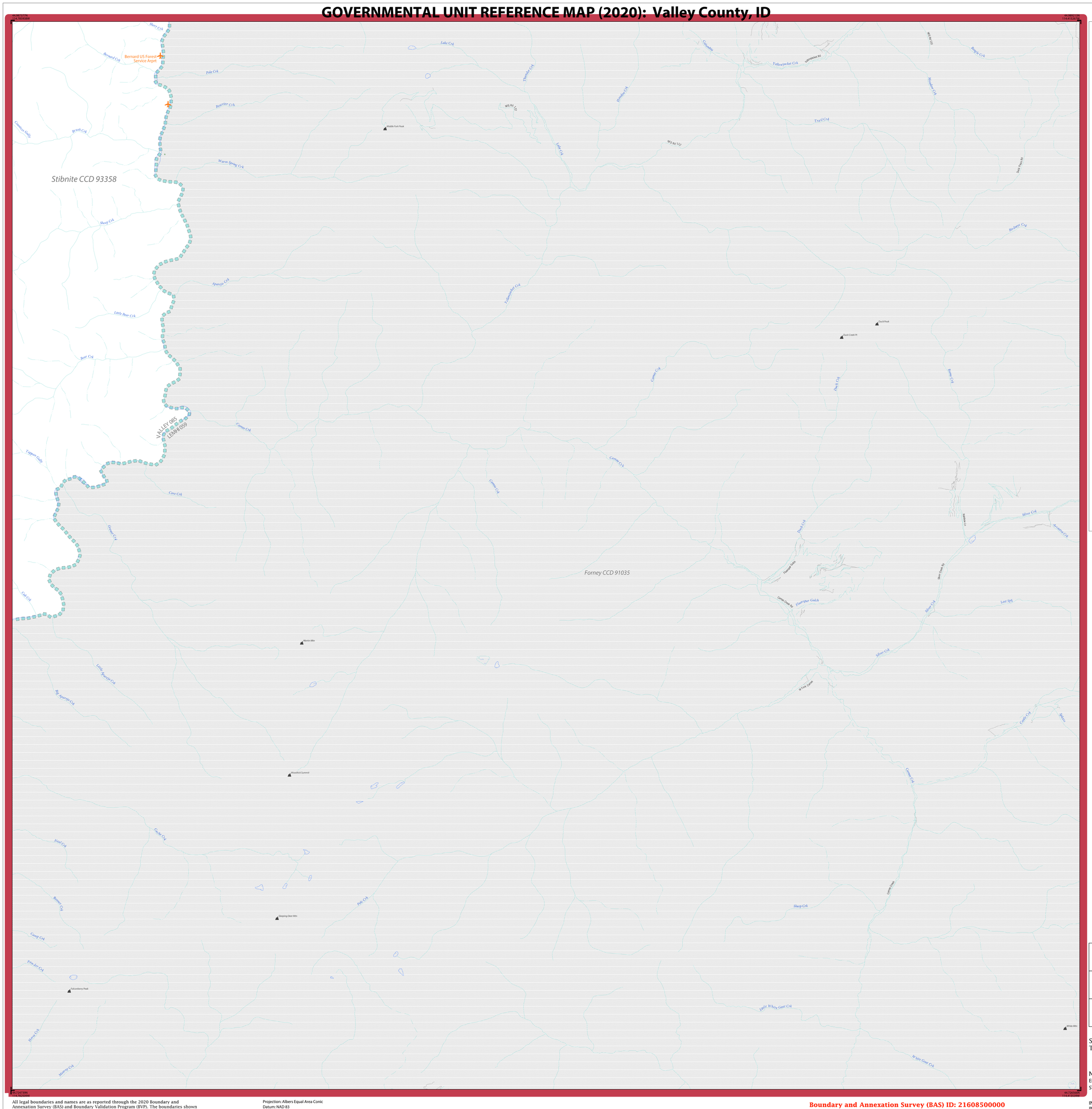

LEGEND

SYMBOL DESCRIPTION	SYMBOL	LABEL STYLE
Federal American Indian Reservation		L'ANSE RESERVATION (TA 1880)
Off-Reservation Trust Land		T1880
American Indian Tribal Subdivision		SHONTO (620)
Alaska Native Regional Corporation (ANRC)		*NANA ANRC 52120*
State (or statistically equivalent entity)		NEW YORK 36
County (or statistically equivalent entity)		ERIE 029
Minor Civil Division (MCD)[1]		Lee town 41460
Census County Division (CCD)[2]		*Jemez CCD 91650*
Consolidated City		MILFORD 47500
Incorporated Place[3]		Davis 18100
Census Designated Place (CDP)[2]		*Cochiti 16560*

DESCRIPTION	SYMBOL	DESCRIPTION	SYMBOL
Interstate	5	Water Body	Pleasant Lake
U.S. Highway	2	Swamp or Marsh	Okefenokee Swamp
State Highway	4	Glacier	Bering Glacier
Other Road	Marsh Ln	Airport, Airfield, or Helicopter Landing Pad	Donald Airfield
Cul-de-sac		College or University	Coll/Univ
Circle		Military	Fort Belvoir
Geographic Offset or Corridor		Prison or Juvenile Detention Center	P/JDC
4WD Trail, Stairway, Alley, Walkway, or Ferry		Cemetery	Powell Cmtry
Railroad	Southern RR	Golf Course	Pinehurst GlfCrs
Pipeline or Power Line		National Park or Forest	Yosemite NP
Ridge or Fence		Other Park	St Francis Park
Property Line or Nonvisible Boundary		Outside Subject Area	
Perennial Stream	Tumbling Cr	Inset Area	A1
Intermittent Stream	Piney Cr		
Mountain Peak or Hill	Mt. Baker		

Where state, county, and/or MCD/CCD boundaries coincide, the map shows the boundary symbol for only the highest-ranking of these boundaries. Where American Indian reservation and American Indian tribal subdivision boundaries coincide, the map shows only the American Indian reservation boundaries.

Entity names are followed by either their FIPS code or census code; parentheses indicate a census code.

1 'MCD" indicates a false MCD. These are for Census Bureau use only.

2 The CCD and CDP boundaries represent statistical entities only and are not updated through the BAS.

3 Incorporated place name color corresponds to the incorporated place fill color.

Due to space limitations, some road names, along with other feature and geography names on the map, may not be shown.

The Census Bureau stores primary and alternate road names, but only primary road names are used to label the roads on these maps.

Key to Adjacent Sheets

4	5	
9	10	
14		

Sheet Location within Entity

Sheet 10 of 18 PARENT sheets
Total Sheets: 22 (Index 1; Parent 18; Inset 3)

NAME: Valley County (085)
ENTITY TYPE: County or statistically equivalent entity
ST: Idaho (16)

INDEX OR PARENT SHEET #: 010
INSET SHEET #: 000000

2020 COUNTY REF MAP (PARENT)

5340216085000001000000

All legal boundaries and names are as reported through the 2020 Boundary and Annexation Survey (BAS) and Boundary Validation Program (BVP). The boundaries shown on this map are for Census Bureau statistical data collection and tabulation purposes only; their depiction and designation for statistical purposes does not constitute a determination of jurisdictional authority or rights of ownership or entitlement.

Data Source: U.S. Census Bureau's MAF/TIGER database (TAB20), November 2020
Created by Geography Division: December 09, 2020

U.S. DEPARTMENT OF COMMERCE U.S. Census Bureau

Projection: Albers Equal Area Conic
Datum: NAD 83
Spheroid: GRS 80
1st Standard Parallel: 43 09 49
2nd Standard Parallel: 47 50 01
Central Meridian: -114 02 19
Latitude of Projection's Origin: 41 59 45
False Easting: 0
False Northing: 0

0 1 2 3 4 5 Kilometers
0 0.8 1.6 2.4 3.2 4 Miles
The plotted map scale is 1:40,000

N W E S

Boundary and Annexation Survey (BAS) ID: 21608500000
BAS Submission Deadline: March 1, 2021

PDF versions of the BAS maps are available at: www.census.gov/programs-surveys/bas/geographies.html

For more information, or to request additional maps, please email geo.bas@census.gov, call 1-800-972-5651, or visit www.census.gov/programs-surveys/bas.html.

United States Census Bureau

GOVERNMENTAL UNIT REFERENCE MAP (2020): Valley County, ID

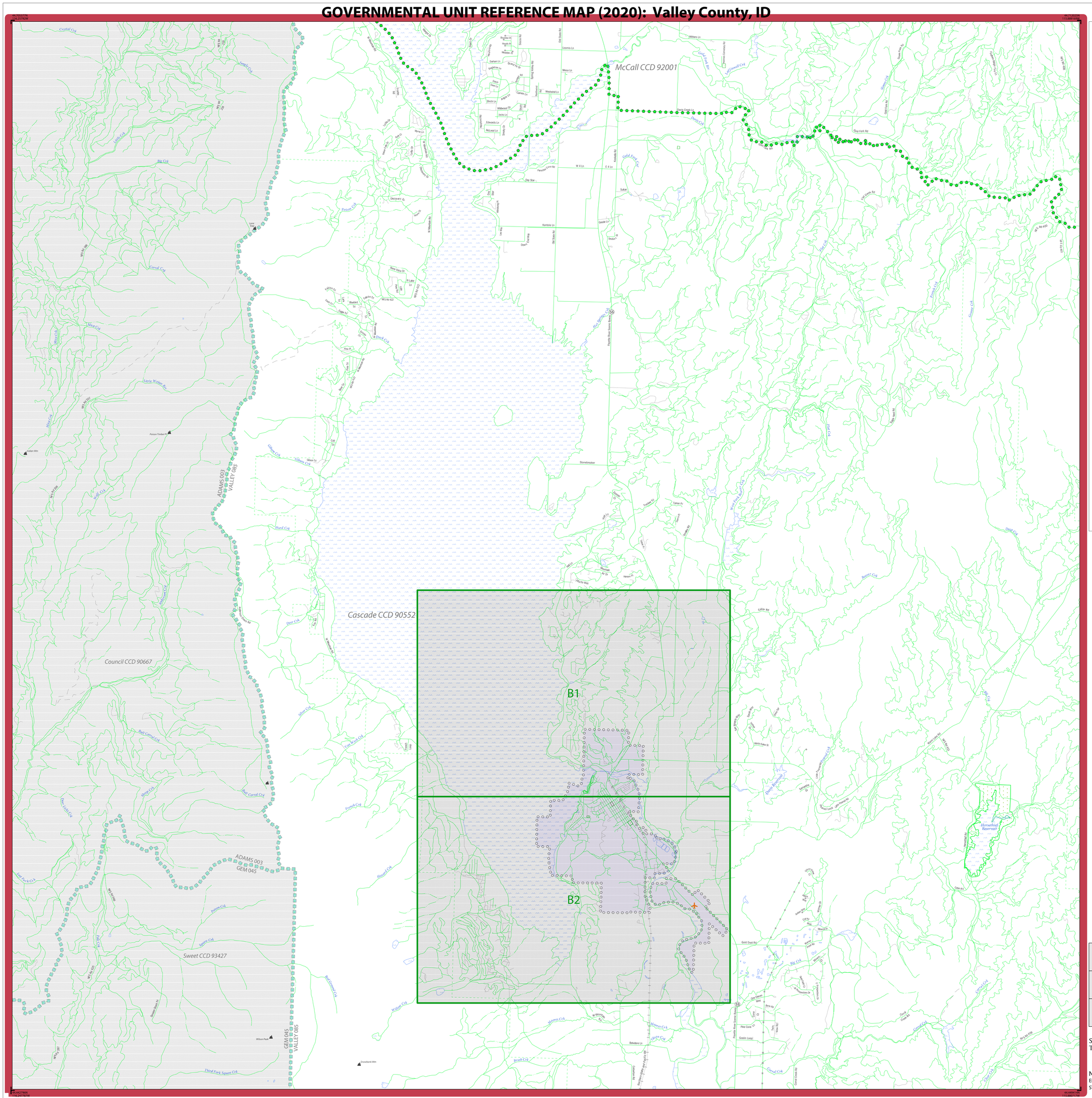

LEGEND

SYMBOL DESCRIPTION	SYMBOL	LABEL STYLE
Federal American Indian Reservation		L'ANSE RESERVATION (TA 1880)
Off-Reservation Trust Land		T1880
American Indian Tribal Subdivision		SHONTO (620)
Alaska Native Regional Corporation (ANRC)		NANA ANRC 52120
State (or statistically equivalent entity)		NEW YORK 36
County (or statistically equivalent entity)		ERIE 029
Minor Civil Division (MCD)[1]		Lee town 41460
Census County Division (CCD)[2]		Jemez CCD 91650
Consolidated City		MILFORD 47500
Incorporated Place[3]		Davis 18100
Census Designated Place (CDP)[2]		Cochiti 16560

DESCRIPTION	SYMBOL
Interstate	5
U.S. Highway	2
State Highway	4
Other Road	Marsh Ln
Cul-de-sac	
Circle	
Geographic Offset or Corridor	
4WD Trail, Stairway, Alley, Walkway, or Ferry	
Railroad	Southern RR
Pipeline or Power Line	
Ridge or Fence	
Property Line or Nonvisible Boundary	
Perennial Stream	Tumbling Cr
Intermittent Stream	Piney Cr
Mountain Peak or Hill	Mt. Baker

DESCRIPTION	SYMBOL
Water Body	Pleasant Lake
Swamp or Marsh	Okefenokee Swamp
Glacier	Bering Glacier
Airport, Airfield, or Helicopter Landing Pad	Dönärd Airport
College or University	Coll/Univ
Military	Fort Belvoir
Prison or Juvenile Detention Center	P/JDC
Cemetery	Powell Cmtry
Golf Course	Pinehurst GlfCrs
National Park or Forest	Yosemite NP
Other Park	St Francis Park
Outside Subject Area	
Inset Area	A1

Where state, county, and/or MCD/CCD boundaries coincide, the map shows the boundary symbol for only the highest-ranking of these boundaries. Where American Indian reservation and American Indian tribal subdivision boundaries coincide, the map shows only the American Indian reservation boundaries.

Entity names are followed by either their FIPS code or census code; parentheses indicate a census code.

1 "MCD" indicates a false MCD. These are for Census Bureau use only.

2 The CCD and CDP boundaries represent statistical entities only and are not updated through the BAS.

3 Incorporated place name color corresponds to the incorporated place fill color.

Due to space limitations, some road names, along with other feature and geography names on the map, may not be shown.

The Census Bureau stores primary and alternate road names, but only primary road names are used to label the roads on these maps.

Key to Adjacent Sheets

	6	7
	11	12
	15	16

Sheet Location within Entity

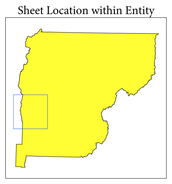

Sheet 11 of 18 PARENT sheets
Total Sheets: 22 (Index 1; Parent 18; Inset 3)

NAME: Valley County (085)
ENTITY TYPE: County or statistically equivalent entity
ST: Idaho (16)

INDEX OR PARENT SHEET #: 011
INSET SHEET #: 000000

2020 COUNTY REF MAP (PARENT)

5340216085000000110000 00

All legal boundaries and names are as reported through the 2020 Boundary and Annexation Survey (BAS) and Boundary Validation Program (BVP). The boundaries shown on this map are for Census Bureau statistical data collection and tabulation purposes only; their depiction and designation for statistical purposes does not constitute a determination of jurisdictional authority or rights of ownership or entitlement.

Data Source: U.S. Census Bureau's MAF/TIGER database (TAB20), November 2020
Created by Geography Division: December 09, 2020

U.S. DEPARTMENT OF COMMERCE U.S. Census Bureau

Projection: Albers Equal Area Conic
Datum: NAD 83
Spheroid: GRS 80
1st Standard Parallel: 43 09 49
2nd Standard Parallel: 47 50 01
Central Meridian: -114 02 19
Latitude of Projection's Origin: 41 59 45
False Easting: 0
False Northing: 0

0 1 2 3 4 5 Kilometers
0 0.8 1.6 2.4 3.2 4 Miles
The plotted map scale is 1:40,000

N W E S

Boundary and Annexation Survey (BAS) ID: 21608500000
BAS Submission Deadline: March 1, 2021

PDF versions of the BAS maps are available at: www.census.gov/programs-surveys/bas/geographies.html

For more information, or to request additional maps, please email geo.bas@census.gov, call 1-800-972-5651, or visit www.census.gov/programs-surveys/bas.html.

United States Census Bureau

GOVERNMENTAL UNIT REFERENCE MAP (2020): Valley County, ID

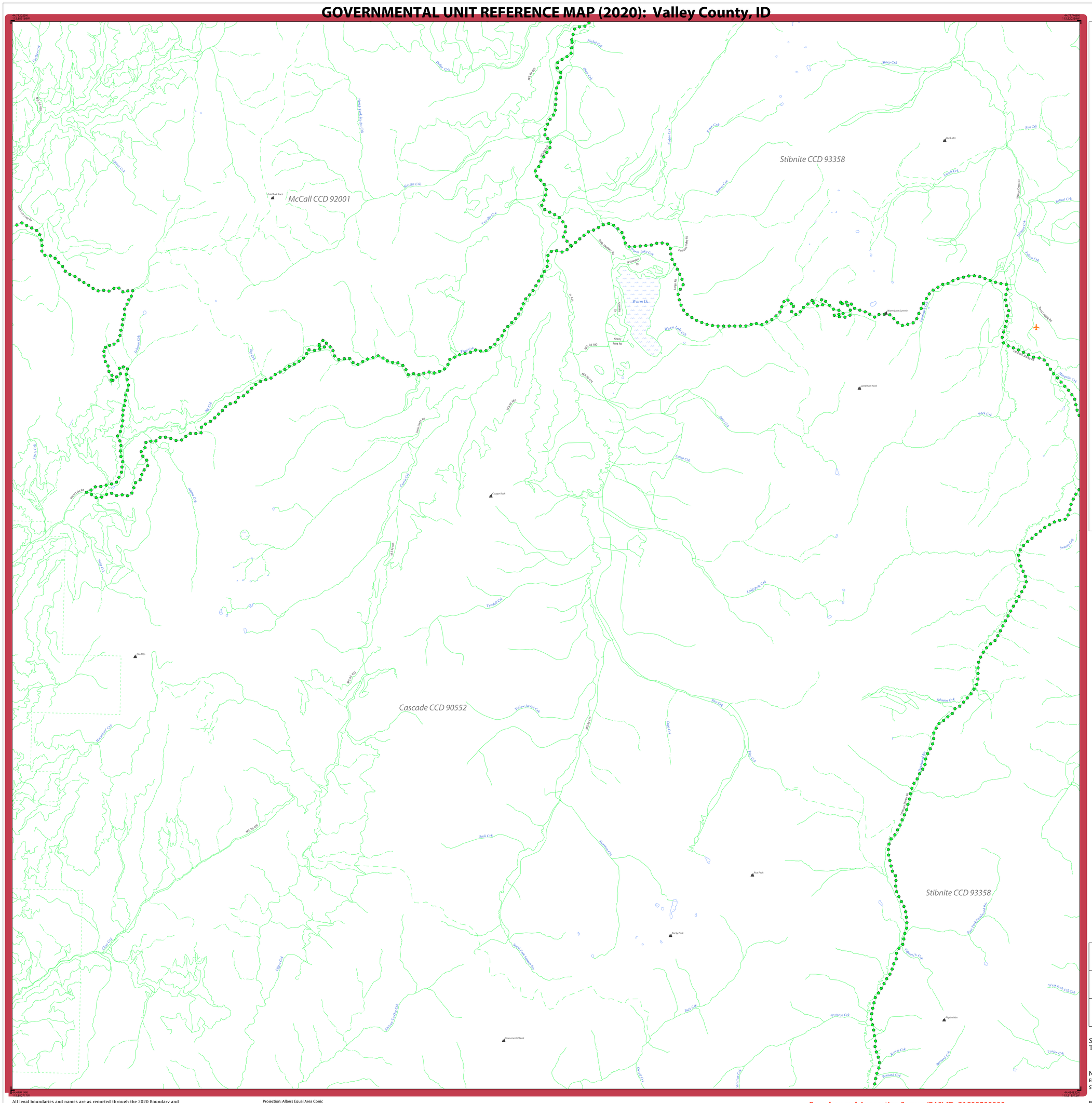
Stibnite CCD 93358
McCall CCD 92001
Cascade CCD 90552
Stibnite CCD 93358
Warm Lk
Warm Lake Summit
Lindmark Rock
Cougar Rock
Rock Mtn
Gold Fork Rock
Dro Mtn
Rice Peak
Rocky Peak
Monumental Peak
Pilgrim Mtn
Warm Lake Cr
Warm Lake Rd
Warm Lake Sum Rd
Stanley Rd
Kinney Point Rd
Lake Rd
Pine Valley Rd
Johnson Cr Rd
Yellow Jacket Cr
Buck Cr
Big Cr
Fall Cr
Sheep Cr
Fort Cr
Bear Cr
Camp Cr
Ladyfoot Cr
Trinkal Cr
Johnson Cr
Stratton Cr
Rapids Cr
Bernard Cr
West Fork Elk Cr
Sweany Cr
Yankee Cr
Marmon Cr
Dead Cr
Smith Cr
Elkhorn Creek Cr
Upper Cr
Lower Cr
Hazelhurst Cr
Lake Cr
Lake Creek Rd
Big Creek Rd
Warm Lake Rd
Elkhorn Cr Rd
Johnson Cr Rd
Yellow Jacket Rd
Buck Cr Rd
Marmon Cr Rd
Smith Fork Salmon Rd
Stanley Cr Rd
Rapids Cr Rd
Bernard Cr Rd
Yankee Cr Rd
Sweany Cr Rd
Big Creek Rd
Warm Lake Rd
Stanley Rd
Kinney Point Rd
Lake Rd
Pine Valley Rd
Johnson Cr Rd
Yellow Jacket Rd
Buck Cr Rd
Marmon Cr Rd
Smith Fork Salmon Rd
Stanley Cr Rd
Rapids Cr Rd
Bernard Cr Rd
Yankee Cr Rd
Sweany Cr Rd
Big Creek Rd
Warm Lake Rd
Elkhorn Cr

GOVERNMENTAL UNIT REFERENCE MAP (2020): Valley County, ID

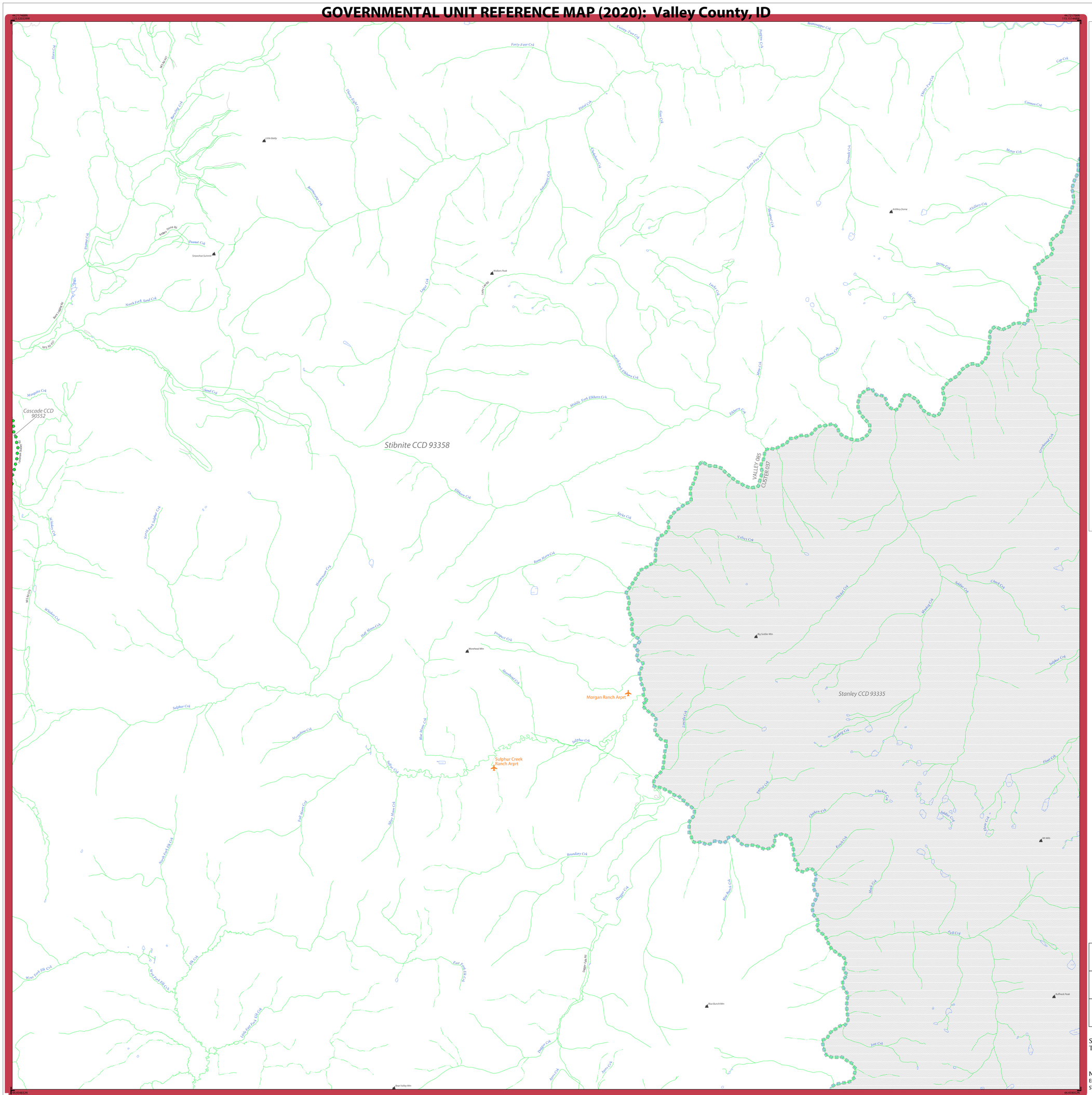
Cascade CCD 90552
Stibnite CCD 93358
Stanley CCD 93335
VALLEY 085
CUSTER 037
Morgan Ranch Arprt
Sulphur Creek Ranch Arprt
Forty-Four Crk
Twenty-Two Crk
Beaverdam Crk
Cat Crk
Thirty-Two Crk
Cannon Crk
Motor Crk
Artillery Crk
Dome Crk
Lake Crk
Lake Hazel Crk
Little Baldy
Snowshoe Summit
Walkers Peak
Artillery Dome
Big Soldier Mtn
Moorhead Mtn
Blue Bunch Mtn
Blue Valley Mtn
Mt Mills
Buffalo Peak
Sulphur Crk
Elkhorn Crk
Middle Fork Elkhorn Crk
North Fork Elkhorn Crk
Boundary Crk
Dagger Crk
Blue Mtns Crk
Fall Crk
Lost Crk
Flat Crk
Chicken Crk
Knob Crk
Jack Crk
Cherry Crk
Mosquito Crk
Sand Crk
Peanut Crk
North Fork Sand Crk
Big Creek
Warbler Crk
Hay Meadow Crk
Meadow Crk
Blue Mtns Crk
Fall Mtns Crk
North Fork Elk Crk
West Fork Elk Crk
Elk Crk
East Fork Elk Crk
Little East Fork Elk Crk
Dagger Falls Rd
Forest Rd 412
Forest Rd 413
Forest Rd 414
Forest Rd 415
Forest Rd 416
Forest Rd 417
Forest Rd 418
Forest Rd 419
Forest Rd 420
Forest Rd 421
Forest Rd 422
Forest Rd 423
Forest Rd 424
Forest Rd

GOVERNMENTAL UNIT REFERENCE MAP (2020): Valley County, ID

LEGEND

SYMBOL DESCRIPTION	SYMBOL	LABEL STYLE
Federal American Indian Reservation		L'ANSE RESERVATION (TA 1880)
Off-Reservation Trust Land		T1880
American Indian Tribal Subdivision		SHONTO (620)
Alaska Native Regional Corporation (ANRC)		NANA ANRC 52120
State (or statistically equivalent entity)		NEW YORK 36
County (or statistically equivalent entity)		ERIE 029
Minor Civil Division (MCD)[1]		Lee town 41460
Census County Division (CCD)[2]		Jemez CCD 91650
Consolidated City		MILFORD 47500
Incorporated Place[3]		Davis 18100
Census Designated Place (CDP)[2]		Cochiti 16560

DESCRIPTION	SYMBOL	DESCRIPTION	SYMBOL
Interstate	5	Water Body	Pleasant Lake
U.S. Highway	2	Swamp or Marsh	Okefenokee Swamp
State Highway	4	Glacier	Bering Glacier
Other Road	Marsh Ln	Airport, Airfield, or Helicopter Landing Pad	Dönärd Airfield
Cul-de-sac		College or University	Coll/Univ
Circle		Military	Fort Belvoir
Geographic Offset or Corridor		Prison or Juvenile Detention Center	P/JDC
4WD Trail, Stairway, Alley, Walkway, or Ferry		Cemetery	Powell Cmtry
Railroad	Southern RR	Golf Course	Pinehurst GlfCrs
Pipeline or Power Line		National Park or Forest	Yosemite NP
Ridge or Fence		Other Park	St Francis Park
Property Line or Nonvisible Boundary		Outside Subject Area	
Perennial Stream	Tumbling Cr	Inset Area	A1
Intermittent Stream	Piney Cr		
Mountain Peak or Hill	Mt. Baker		

Where state, county, and/or MCD/CCD boundaries coincide, the map shows the boundary symbol for only the highest-ranking of these boundaries. Where American Indian reservation and American Indian tribal subdivision boundaries coincide, the map shows only the American Indian reservation boundaries.

Entity names are followed by either their FIPS code or census code; parentheses indicate a census code.

1 'MCD" indicates a false MCD. These are for Census Bureau use only.

2 The CCD and CDP boundaries represent statistical entities only and are not updated through the BAS.

3 Incorporated place name color corresponds to the incorporated place fill color.

Due to space limitations, some road names, along with other feature and geography names on the map, may not be shown.

The Census Bureau stores primary and alternate road names, but only primary road names are used to label the roads on these maps.

Key to Adjacent Sheets

8	9	10
13	14	
17		

Sheet Location within Entity

Sheet 14 of 18 PARENT sheets
Total Sheets: 22 (Index 1; Parent 18; Inset 3)

NAME: Valley County (085)
ENTITY TYPE: County or statistically equivalent entity
ST: Idaho (16)

INDEX OR PARENT SHEET #: 014
INSET SHEET #: 000000

2020 COUNTY REF MAP (PARENT)

5340216085000001400000

All legal boundaries and names are as reported through the 2020 Boundary and Annexation Survey (BAS) and Boundary Validation Program (BVP). The boundaries shown on this map are for Census Bureau statistical data collection and tabulation purposes only; their depiction and designation for statistical purposes does not constitute a determination of jurisdictional authority or rights of ownership or entitlement.

Data Source: U.S. Census Bureau's MAF/TIGER database (TAB20), November 2020
Created by Geography Division: December 09, 2020

U.S. DEPARTMENT OF COMMERCE U.S. Census Bureau

Projection: Albers Equal Area Conic
Datum: NAD 83
Spheroid: GRS 80
1st Standard Parallel: 43 09 49
2nd Standard Parallel: 47 50 01
Central Meridian: -114 02 19
Latitude of Projection's Origin: 41 59 45
False Easting: 0
False Northing: 0

0 1 2 3 4 5 Kilometers
0 0.8 1.6 2.4 3.2 4 Miles
The plotted map scale is 1:40,000

N W E S

Boundary and Annexation Survey (BAS) ID: 21608500000
BAS Submission Deadline: March 1, 2021

PDF versions of the BAS maps are available at:
www.census.gov/programs-surveys/bas/geographies.html

For more information, or to request additional maps, please email geo.bas@census.gov, call 1-800-972-5651, or visit www.census.gov/programs-surveys/bas.html.

United States Census Bureau

GOVERNMENTAL UNIT REFERENCE MAP (2020): Valley County, ID

Sweet CCD 93427
Cascade CCD 90552
Garden Valley CCD 91173
Smiths Ferry 75160
GEM 045
VALLEY 085
VALLEY 085
BOISE 015
Sage Hen Reservoir
Round Valley Cr
Clear Cr
Alpha Ditch
Ditch Cr
Sixmile Cr
West Fork Cr
Gold Fork Cr
Payne Cr
Middle Fork Scriver Cr
Tripod Cr
Pine Cr
Kennedy Cr
Tracy Flat Cr
Little Squaw Cr
Big Bulloch Cr
Angelica Creek
Tie Cr
Wolf Road Cr
Hidden Cr
Bear Cr
Boise Cr
Bogus Cr
Sage Hen Cr
Jack Cr
Jim Cr
Rennyck Cr
Second Fork Squaw Cr
Antelope Cr
Fence Cr
Alpha Ln
Redwood Ln
Hesbrook Ln
Sixty Ln
Garrett Ln
Hemlock Ln
Roping Ln
Stuart Creek Rd
Garden Valley Rd
Warm Springs Rd
Packer John Rd
Packer Jim Rd
Cascade Rd
Gold Fork Rd
Banner Summit Rd
Lake Fork Rd
Cascade Dr
Lightning Creek Rd
Warm Springs Rd
Stanfield Rd
Bacon Creek Rd
Round Valley Rd
Gray Ln
Spoon Dr
Cemetery Ln
Cemetery Rd
Fairbanks Rd
Stuart Creek Rd
Roseberry Rd
Tripod Creek Rd
Smiths Ferry Rd
Packer John Rd
Packer Jim Rd
Cascade Rd
Warm Springs Rd
Banner Summit Rd
Lake Fork Rd
Gold Fork Rd
Stanfield Rd
Garden Valley Rd
Warm Springs Rd
Cascade Dr
Lightning Creek Rd
Banner Summit Rd
Stanfield Rd
Gold Fork Rd
Lake Fork

GOVERNMENTAL UNIT REFERENCE MAP (2020): Valley County, ID

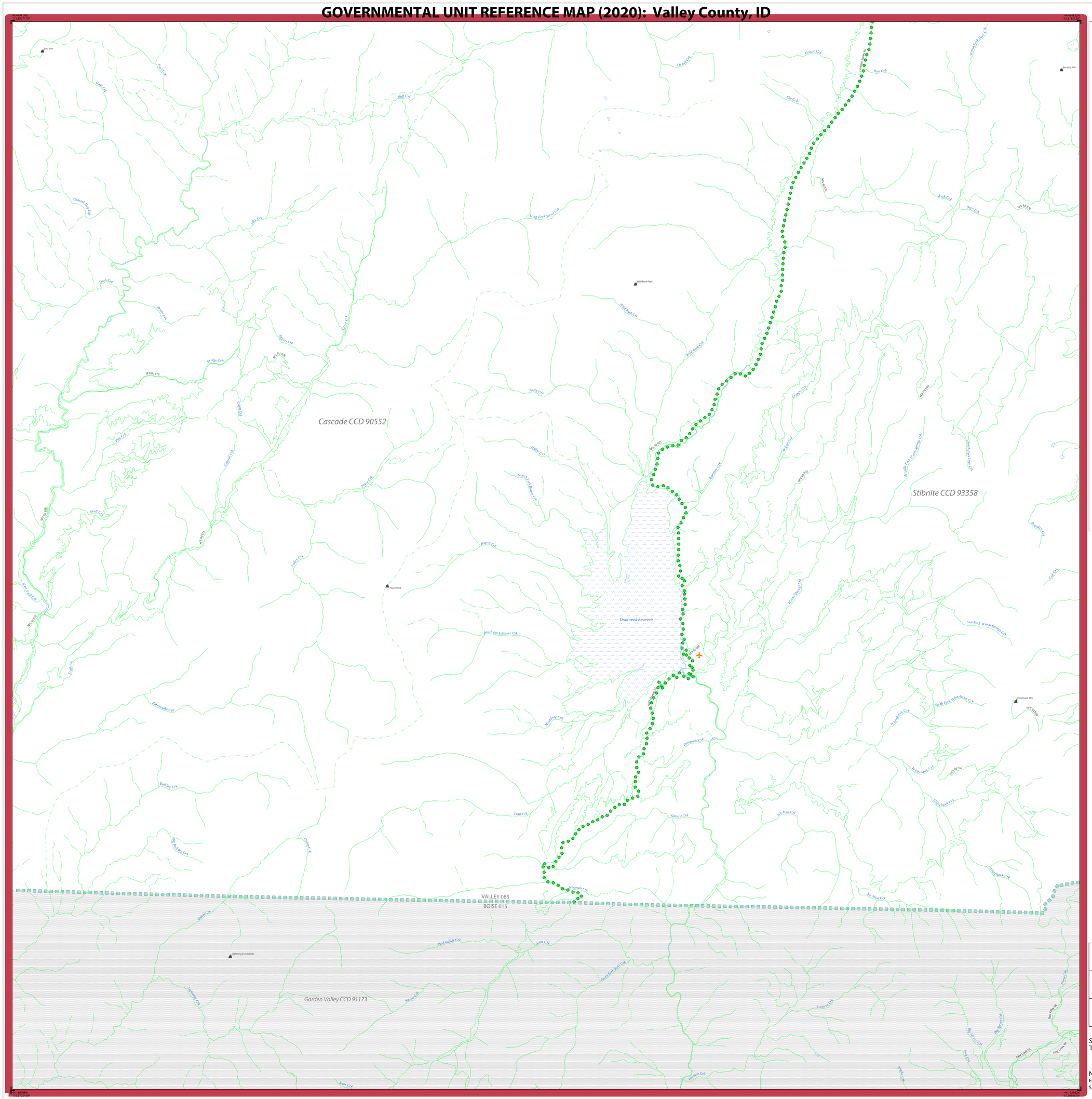

LEGEND

SYMBOL DESCRIPTION	SYMBOL	LABEL STYLE
Federal American Indian Reservation		L'ANSE RESERVATION (TA 1880)
Off-Reservation Trust Land		T1880
American Indian Tribal Subdivision		SHONTO (620)
Alaska Native Regional Corporation (ANRC)		NANA ANRC 52120
State (or statistically equivalent entity)		NEW YORK 36
County (or statistically equivalent entity)		ERIE 029
Minor Civil Division (MCD)[1]		Lee town 41460
Census County Division (CCD)[2]		Jemez CCD 91650
Consolidated City		MILFORD 47500
Incorporated Place[3]		Davis 18100
Census Designated Place (CDP)[2]		Cochiti 16560

DESCRIPTION	SYMBOL
Interstate	I
U.S. Highway	2
State Highway	4
Other Road	Marsh Ln
Cul-de-sac	
Circle	
Geographic Offset or Corridor	
4WD Trail, Stairway, Alley, Walkway, or Ferry	
Railroad	Southern RR
Pipeline or Power Line	
Ridge or Fence	
Property Line or Nonvisible Boundary	
Perennial Stream	Tumbling Cr
Intermittent Stream	Piney Cr
Mountain Peak or Hill	Mt. Baker

DESCRIPTION	SYMBOL
Water Body	Pleasant Lake
Swamp or Marsh	Okefenokee Swamp
Glacier	Bering Glacier
Airport, Airfield, or Helicopter Landing Pad	Donald Airport
College or University	Coll/Univ
Military	Fort Belvoir
Prison or Juvenile Detention Center	P/JDC
Cemetery	Powell Cmtry
Golf Course	Pinehurst GlfCrs
National Park or Forest	Yosemite NP
Other Park	St Francis Park
Outside Subject Area	
Inset Area	A1

Where state, county, and/or MCD/CCD boundaries coincide, the map shows the boundary symbol for only the highest-ranking of these boundaries. Where American Indian reservation and American Indian tribal subdivision boundaries coincide, the map shows only the American Indian reservation boundaries.

Entity names are followed by either their FIPS code or census code; parentheses indicate a census code.

1 "MCD" indicates a false MCD. These are for Census Bureau use only.

2 The CCD and CDP boundaries represent statistical entities only and are not updated through the BAS.

3 Incorporated place name color corresponds to the incorporated place fill color.

Due to space limitations, some road names, along with other feature and geography names on the map, may not be shown.

The Census Bureau stores primary and alternate road names, but only primary road names are used to label the roads on these maps.

Key to Adjacent Sheets

11	12	13
15	16	17
18		

Sheet Location within Entity

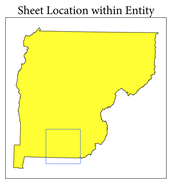

Sheet 16 of 18 PARENT sheets
Total Sheets: 22 (Index 1; Parent 18; Inset 3)

NAME: Valley County (085)
ENTITY TYPE: County or statistically equivalent entity
ST: Idaho (16)

INDEX OR PARENT SHEET #: 016
INSET SHEET #: 000000

2020 COUNTY REF MAP (PARENT)

5340216085000001600000

All legal boundaries and names are as reported through the 2020 Boundary and Annexation Survey (BAS) and Boundary Validation Program (BVP). The boundaries shown on this map are for Census Bureau statistical data collection and tabulation purposes only; their depiction and designation for statistical purposes does not constitute a determination of jurisdictional authority or rights of ownership or entitlement.

Data Source: U.S. Census Bureau's MAF/TIGER database (TAB20), November 2020
Created by Geography Division: December 09, 2020

U.S. DEPARTMENT OF COMMERCE U.S. Census Bureau

Projection: Albers Equal Area Conic
Datum: NAD 83
Spheroid: GRS 80
1st Standard Parallel: 43 09 49
2nd Standard Parallel: 47 50 01
Central Meridian: -114 02 19
Latitude of Projection's Origin: 41 59 45
False Easting: 0
False Northing: 0

0 1 2 3 4 5 Kilometers
0 0.8 1.6 2.4 3.2 4 Miles
The plotted map scale is 1:40,000

N W E S

Boundary and Annexation Survey (BAS) ID: 21608500000
BAS Submission Deadline: March 1, 2021

PDF versions of the BAS maps are available at:
www.census.gov/programs-surveys/bas/geographies.html

For more information, or to request additional maps, please email geo.bas@census.gov, call 1-800-972-5651, or visit www.census.gov/programs-surveys/bas.html.

United States Census Bureau

GOVERNMENTAL UNIT REFERENCE MAP (2020): Valley County, ID

LEGEND

SYMBOL DESCRIPTION	SYMBOL	LABEL STYLE
Federal American Indian Reservation		L'ANSE RESERVATION (TA 1880)
Off-Reservation Trust Land		T1880
American Indian Tribal Subdivision		SHONTO (620)
Alaska Native Regional Corporation (ANRC)		NANA ANRC 52120
State (or statistically equivalent entity)		NEW YORK 36
County (or statistically equivalent entity)		ERIE 029
Minor Civil Division (MCD)[1]		Lee town 41460
Census County Division (CCD)[2]		Jemez CCD 91650
Consolidated City		MILFORD 47500
Incorporated Place[3]		Davis 18100
Census Designated Place (CDP)[2]		Cochiti 16560

DESCRIPTION	SYMBOL
Interstate	
U.S. Highway	
State Highway	
Other Road	Marsh Ln
Cul-de-sac	
Circle	
Geographic Offset or Corridor	
4WD Trail, Stairway, Alley, Walkway, or Ferry	
Railroad	Southern RR
Pipeline or Power Line	
Ridge or Fence	
Property Line or Nonvisible Boundary	
Perennial Stream	Tumbling Cr
Intermittent Stream	Piney Cr
Mountain Peak or Hill	Mt. Baker

DESCRIPTION	SYMBOL
Water Body	Pleasant Lake
Swamp or Marsh	Okefenokee Swamp
Glacier	Bering Glacier
Airport, Airfield, or Helicopter Landing Pad	Dónard Airfield
College or University	Coll/Univ
Military	Fort Belvoir
Prison or Juvenile Detention Center	P/JDC
Cemetery	Powell Cmtry
Golf Course	Pinehurst GlfCrs
National Park or Forest	Yosemite NP
Other Park	St Francis Park
Outside Subject Area	
Inset Area	A1

Where state, county, and/or MCD/CCD boundaries coincide, the map shows the boundary symbol for only the highest-ranking of these boundaries. Where American Indian reservation and American Indian tribal subdivision boundaries coincide, the map shows only the American Indian reservation boundaries.

Entity names are followed by either their FIPS code or census code; parentheses indicate a census code.

1 'MCD" indicates a false MCD. These are for Census Bureau use only.

2 The CCD and CDP boundaries represent statistical entities only and are not updated through the BAS.

3 Incorporated place name color corresponds to the incorporated place fill color.

Due to space limitations, some road names, along with other feature and geography names on the map, may not be shown.

The Census Bureau stores primary and alternate road names, but only primary road names are used to label the roads on these maps.

Key to Adjacent Sheets

12	13	14
16	17	

Sheet Location within Entity

Sheet 17 of 18 PARENT sheets
Total Sheets: 22 (Index 1; Parent 18; Inset 3)

NAME: Valley County (085)
ENTITY TYPE: County or statistically equivalent entity
ST: Idaho (16)

INDEX OR PARENT SHEET #: 017
INSET SHEET #: 000000

2020 COUNTY REF MAP (PARENT)

5340216085000001700000 0

All legal boundaries and names are as reported through the 2020 Boundary and Annexation Survey (BAS) and Boundary Validation Program (BVP). The boundaries shown on this map are for Census Bureau statistical data collection and tabulation purposes only; their depiction and designation for statistical purposes does not constitute a determination of jurisdictional authority or rights of ownership or entitlement.

Data Source: U.S. Census Bureau's MAF/TIGER database (TAB20), November 2020
Created by Geography Division: December 09, 2020

U.S. DEPARTMENT OF COMMERCE U.S. Census Bureau

Projection: Albers Equal Area Conic
Datum: NAD 83
Spheroid: GRS 80
1st Standard Parallel: 43 09 49
2nd Standard Parallel: 47 50 01
Central Meridian: -114 02 19
Latitude of Projection's Origin: 41 59 45
False Easting: 0
False Northing: 0

0 1 2 3 4 5 Kilometers
0 0.8 1.6 2.4 3.2 4 Miles
The plotted map scale is 1:40,000

N W E S

Boundary and Annexation Survey (BAS) ID: 21608500000
BAS Submission Deadline: March 1, 2021

PDF versions of the BAS maps are available at:
www.census.gov/programs-surveys/bas/geographies.html

For more information, or to request additional maps, please email geo.bas@census.gov, call 1-800-972-5651, or visit www.census.gov/programs-surveys/bas.html.

United States Census Bureau

GOVERNMENTAL UNIT REFERENCE MAP (2020): Valley County, ID

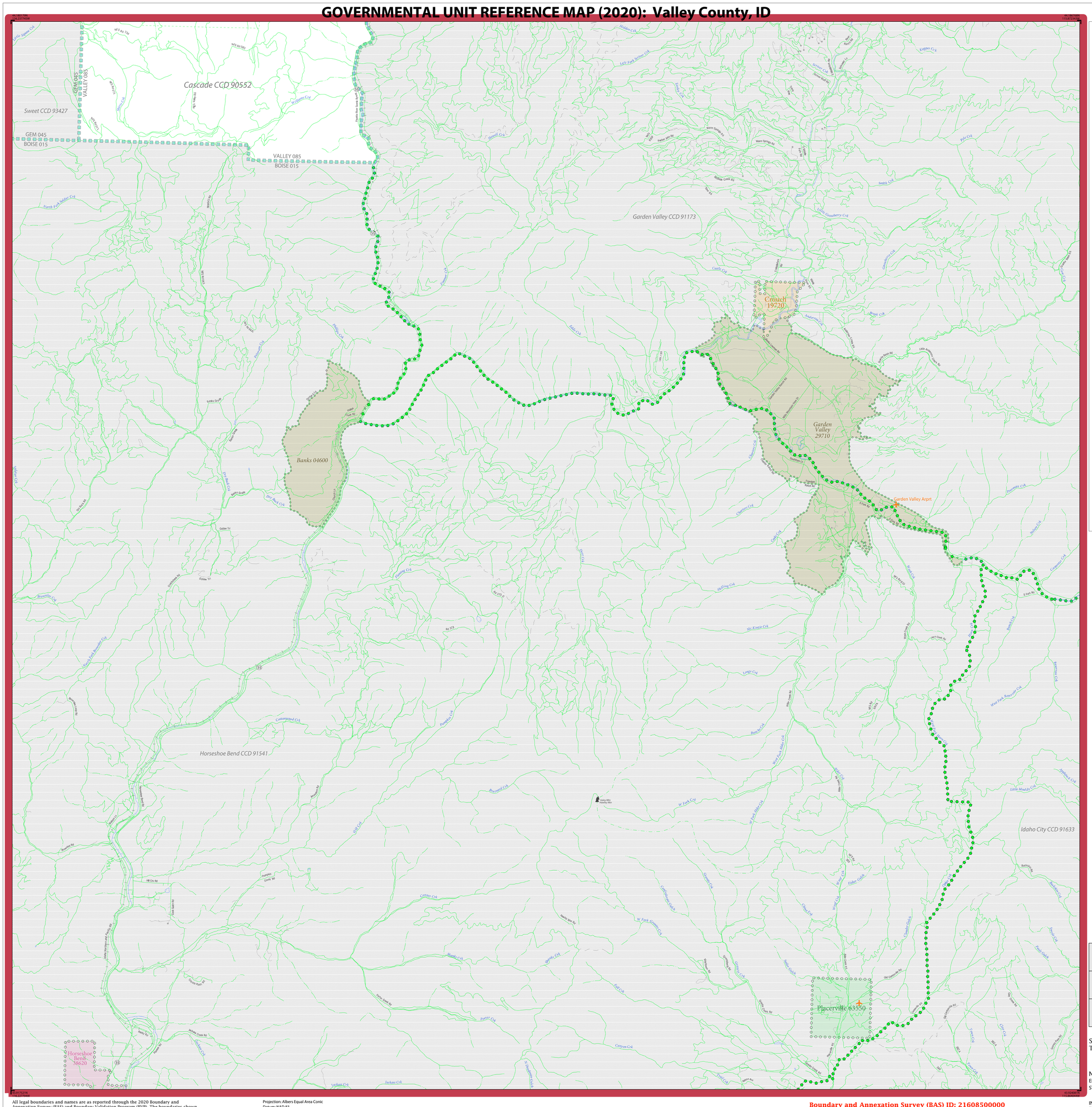

LEGEND

SYMBOL DESCRIPTION	SYMBOL	LABEL STYLE
Federal American Indian Reservation		L'ANSE RESERVATION (TA 1880)
Off-Reservation Trust Land		T1880
American Indian Tribal Subdivision		SHONTO (620)
Alaska Native Regional Corporation (ANRC)		NANA ANRC 52120
State (or statistically equivalent entity)		NEW YORK 36
County (or statistically equivalent entity)		ERIE 029
Minor Civil Division (MCD)[1]		Lee town 41460
Census County Division (CCD)[2]		Jemez CCD 91650
Consolidated City		MILFORD 47500
Incorporated Place[3]		Davis 18100
Census Designated Place (CDP)[2]		Cochiti 16560

DESCRIPTION	SYMBOL
Interstate	
U.S. Highway	
State Highway	
Other Road	Marsh Ln
Cul-de-sac	
Circle	
Geographic Offset or Corridor	
4WD Trail, Stairway, Alley, Walkway, or Ferry	
Railroad	Southern RR
Pipeline or Power Line	
Ridge or Fence	
Property Line or Nonvisible Boundary	
Perennial Stream	Tumbling Cr
Intermittent Stream	Piney Cr
Mountain Peak or Hill	Mt. Baker

DESCRIPTION	SYMBOL
Water Body	Pleasant Lake
Swamp or Marsh	Okefenokee Swamp
Glacier	Bering Glacier
Airport, Airfield, or Helicopter Landing Pad	Dönärd Airport
College or University	Coll/Univ
Military	Fort Belvoir
Prison or Juvenile Detention Center	P/JDC
Cemetery	Powell Cmtry
Golf Course	Pinehurst GlfCrs
National Park or Forest	Yosemite NP
Other Park	St Francis Park
Outside Subject Area	
Inset Area	A1

Where state, county, and/or MCD/CCD boundaries coincide, the map shows the boundary symbol for only the highest-ranking of these boundaries. Where American Indian reservation and American Indian tribal subdivision boundaries coincide, the map shows only the American Indian reservation boundaries.

Entity names are followed by either their FIPS code or census code; parentheses indicate a census code.

1 'MCD*' indicates a false MCD. These are for Census Bureau use only.

2 The CCD and CDP boundaries represent statistical entities only and are not updated through the BAS.

3 Incorporated place name color corresponds to the incorporated place fill color.

Due to space limitations, some road names, along with other feature and geography names on the map, may not be shown.

The Census Bureau stores primary and alternate road names, but only primary road names are used to label the roads on these maps.

Key to Adjacent Sheets

	15	16
	18	

Sheet Location within Entity

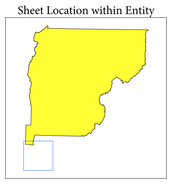

Sheet 18 of 18 PARENT sheets
Total Sheets: 22 (Index 1; Parent 18; Inset 3)

NAME: Valley County (085)
ENTITY TYPE: County or statistically equivalent entity
ST: Idaho (16)

INDEX OR PARENT SHEET #: 018
INSET SHEET #: 000000

2020 COUNTY REF MAP (PARENT)

5340216085000000018000000

All legal boundaries and names are as reported through the 2020 Boundary and Annexation Survey (BAS) and Boundary Validation Program (BVP). The boundaries shown on this map are for Census Bureau statistical data collection and tabulation purposes only; their depiction and designation for statistical purposes does not constitute a determination of jurisdictional authority or rights of ownership or entitlement.

Data Source: U.S. Census Bureau's MAF/TIGER database (TAB20), November 2020
Created by Geography Division: December 09, 2020

U.S. DEPARTMENT OF COMMERCE U.S. Census Bureau

Projection: Albers Equal Area Conic
Datum: NAD 83
Spheroid: GRS 80
1st Standard Parallel: 43 09 49
2nd Standard Parallel: 47 50 01
Central Meridian: -114 02 19
Latitude of Projection's Origin: 41 59 45
False Easting: 0
False Northing: 0

0 1 2 3 4 5 Kilometers
0 0.8 1.6 2.4 3.2 4 Miles
The plotted map scale is 1:40,000

N W E S

Boundary and Annexation Survey (BAS) ID: 21608500000
BAS Submission Deadline: March 1, 2021

PDF versions of the BAS maps are available at:
www.census.gov/programs-surveys/bas/geographies.html

For more information, or to request additional maps, please email geo.bas@census.gov, call 1-800-972-5651, or visit www.census.gov/programs-surveys/bas.html.

United States Census Bureau

GOVERNMENTAL UNIT REFERENCE MAP (2020): Valley County, ID

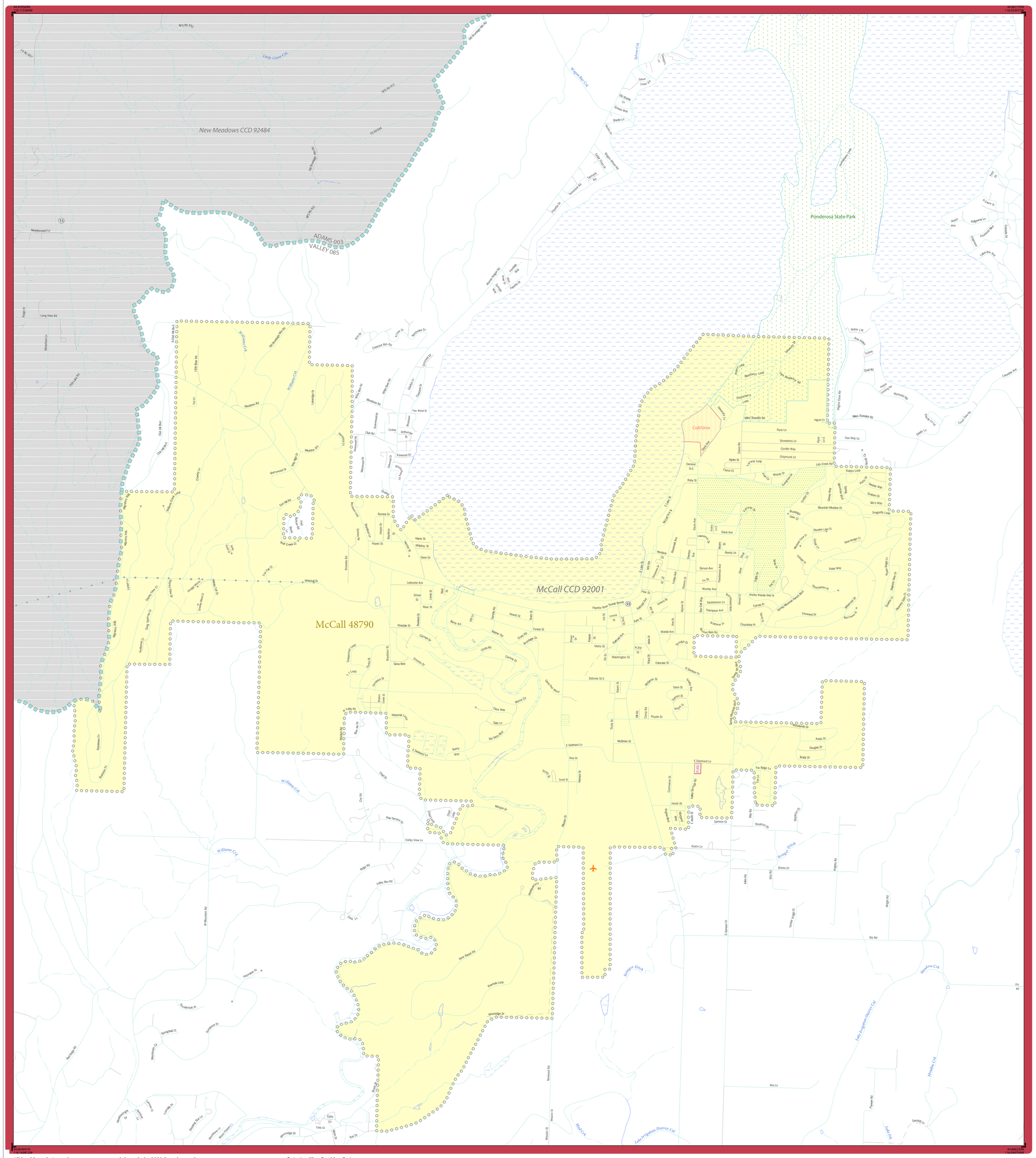

LEGEND

SYMBOL DESCRIPTION	SYMBOL	LABEL STYLE
Federal American Indian Reservation		L'ANSE RESERVATION (TA 1880)
Off-Reservation Trust Land		T1880
American Indian Tribal Subdivision		SHONTO (620)
Alaska Native Regional Corporation (ANRC)		NANA ANRC 52120
State (or statistically equivalent entity)		NEW YORK 36
County (or statistically equivalent entity)		ERIE 029
Minor Civil Division (MCD)[1]		Lee town 41460
Census County Division (CCD)[2]		Jemez CCD 91650
Consolidated City		MILFORD 47500
Incorporated Place[3]		Davis 18100
Census Designated Place (CDP)[2]		Cochiti 16560

DESCRIPTION	SYMBOL	DESCRIPTION	SYMBOL
Interstate	5	Water Body	Pleasant Lake
U.S. Highway	2	Swamp or Marsh	Okefenokee Swamp
State Highway	4	Glacier	Bering Glacier
Other Road	Marsh Ln	Airport, Airfield, or Helicopter Landing Pad	Dónard Airport
Cul-de-sac		College or University	Coll/Univ
Circle		Military	Fort Belvoir
Geographic Offset or Corridor		Prison or Juvenile Detention Center	P/JDC
4WD Trail, Stairway, Alley, Walkway, or Ferry		Cemetery	Powell Cmtry
Railroad	Southern RR	Golf Course	Pinehurst GlfCrs
Pipeline or Power Line		National Park or Forest	Yosemite NP
Ridge or Fence		Other Park	St Francis Park
Property Line or Nonvisible Boundary		Outside Subject Area	
Perennial Stream	Tumbling Cr	Inset Area	A1
Intermittent Stream	Piney Cr		
Mountain Peak or Hill	Mt. Baker		

Where state, county, and/or MCD/CCD boundaries coincide, the map shows the boundary symbol for only the highest-ranking of these boundaries. Where American Indian reservation and American Indian tribal subdivision boundaries coincide, the map shows only the American Indian reservation boundaries.

Entity names are followed by either their FIPS code or census code; parentheses indicate a census code.

1 "MCD" indicates a false MCD. These are for Census Bureau use only.

2 The CCD and CDP boundaries represent statistical entities only and are not updated through the BAS.

3 Incorporated place name color corresponds to the incorporated place fill color.

Due to space limitations, some road names, along with other feature and geography names on the map, may not be shown.

The Census Bureau stores primary and alternate road names, but only primary road names are used to label the roads on these maps.

Sheet Location within Entity

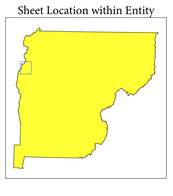

Sheet A1 of 3 INSET sheets
Total Sheets: 22 (Index 1; Parent 18; Inset 3)

NAME: Valley County (085)
ENTITY TYPE: County or statistically equivalent entity
ST: Idaho (16)

INDEX OR PARENT SHEET #: 006
INSET SHEET #: 006501

2020 COUNTY REF MAP (INSET)

5340216085000000006006501

All legal boundaries and names are as reported through the 2020 Boundary and Annexation Survey (BAS) and Boundary Validation Program (BVP). The boundaries shown on this map are for Census Bureau statistical data collection and tabulation purposes only; their depiction and designation for statistical purposes does not constitute a determination of jurisdictional authority or rights of ownership or entitlement.

Data Source: U.S. Census Bureau's MAF/TIGER database (TAB20), November 2020
Created by Geography Division: December 09, 2020

U.S. DEPARTMENT OF COMMERCE U.S. Census Bureau

Projection: Albers Equal Area Conic
Datum: NAD 83
Spheroid: GRS 80
1st Standard Parallel: 43 09 49
2nd Standard Parallel: 47 50 01
Central Meridian: -114 02 19
Latitude of Projection's Origin: 41 59 45
False Easting: 0
False Northing: 0

0 0.4 0.8 1.2 1.6 2 Kilometers
0 0.3 0.6 0.9 1.2 1.5 Miles
The plotted map scale is 1:15,003

N W E S

Boundary and Annexation Survey (BAS) ID: 21608500000
BAS Submission Deadline: March 1, 2021

PDF versions of the BAS maps are available at: www.census.gov/programs-surveys/bas/geographies.html

For more information, or to request additional maps, please email geo.bas@census.gov, call 1-800-972-5651, or visit www.census.gov/programs-surveys/bas.html.

United States Census Bureau

GOVERNMENTAL UNIT REFERENCE MAP (2020): Valley County, ID

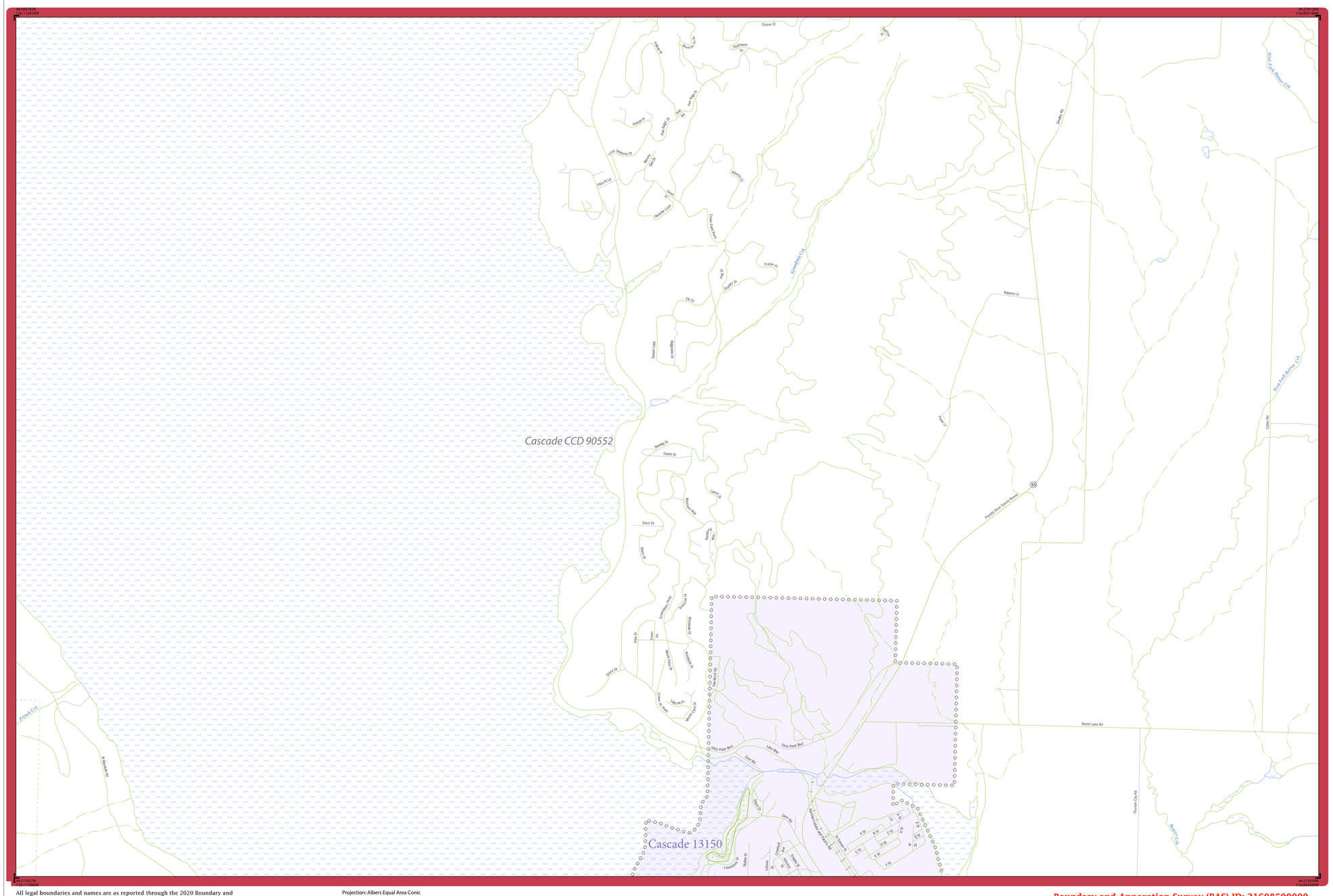
Cascade CCD 90552
Cascade 13150
Warm Lake Rd
Pearl St
Roberts Ln
Stolle Rd
Crown Rd
Thunder City Rd
Warm Lake Cr
West Fork Warm Cr
Pearl Cr
Cascade Cr
Lake Way
Chase Rd
Vista Point Blvd
Pearl Rd
Lake Cir
Lake St
Lakeside Dr
Shore Dr
Cove Dr
Cove Rd
Lake Cir
Cove Rd
Pearl Cr
Pearl Rd
Pearl Rd
Pearl Rd

GOVERNMENTAL UNIT REFERENCE MAP (2020): Valley County, ID

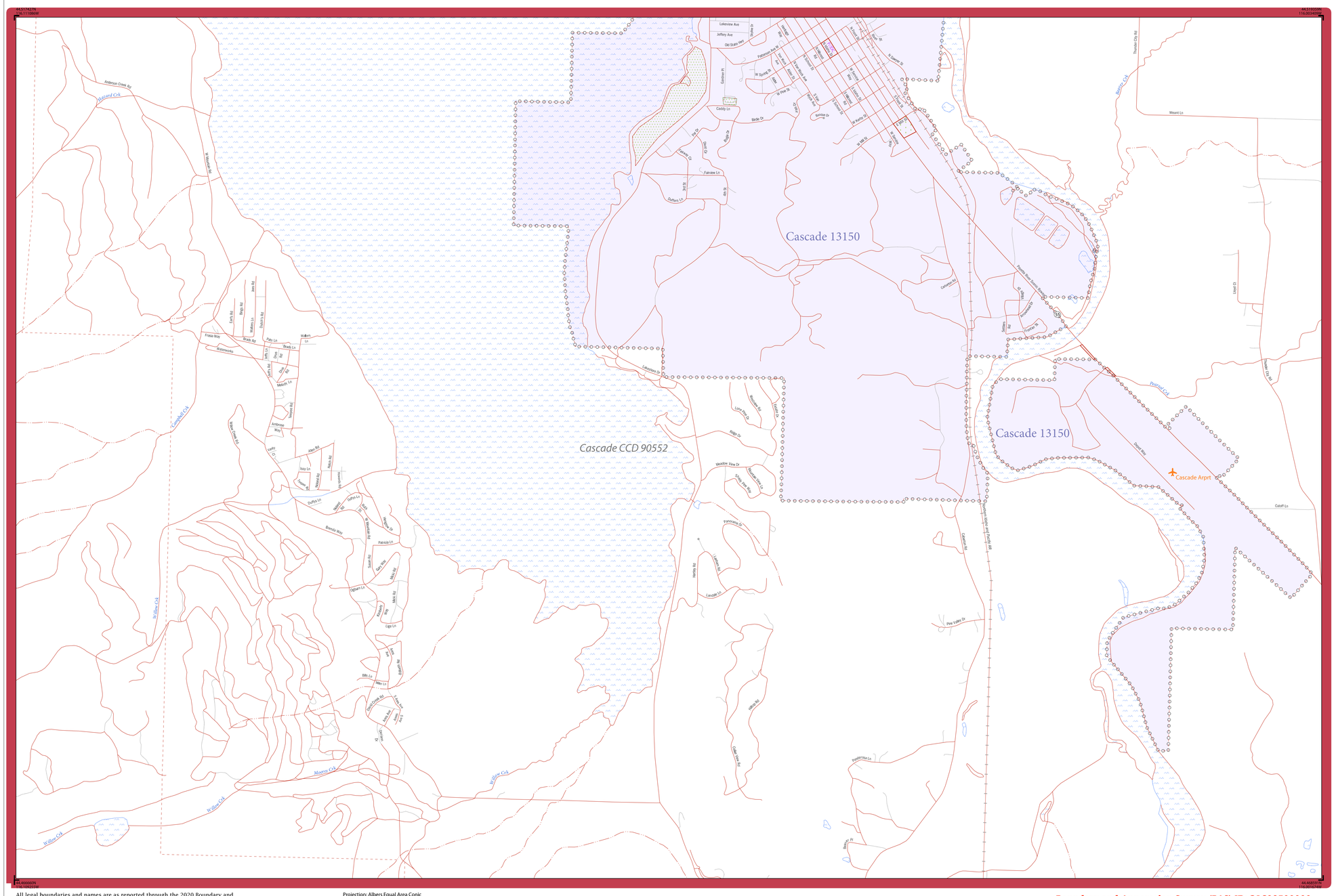
Cascade 13150
Cascade 13150
Cascade CCD 90552
Cascade Arpt
Lakeview Ave
Jeffery Ave
Old State Hwy
W Spring St
W Pine St
Caddy Ln
Birdie Dr
Fairview Ln
Duffers Ln
Meadow View Dr
Pine Valley Dr
Cascade Ln
Panorama Dr
Cutoff Ln
Weant Ln
Thunder City Rd
Anderson Draw Rd
Hazard Crk
Camp Crk
Willow Crk
Moores Crk
Pearl Crk
Payne Crk
Lizard Cr
Lost Cr
Indian Crk
Boulder Crk
Gardner Pl
Cedar Hill Rd
Pine Valley Rd
Cascade Rd
Brady Rd
Brady Dr
Lost Pine Dr
Rimrock Rd
Hidden Ridge Ln
Sky View Dr
Mountain View Dr
Panorama Dr
Lakeshore Dr
Fairway Dr
Pine Ridge Dr
Pine Ridge Rd
Pine Ridge Ln