GOVERNMENTAL UNIT REFERENCE MAP (2020): Twin Falls city, ID

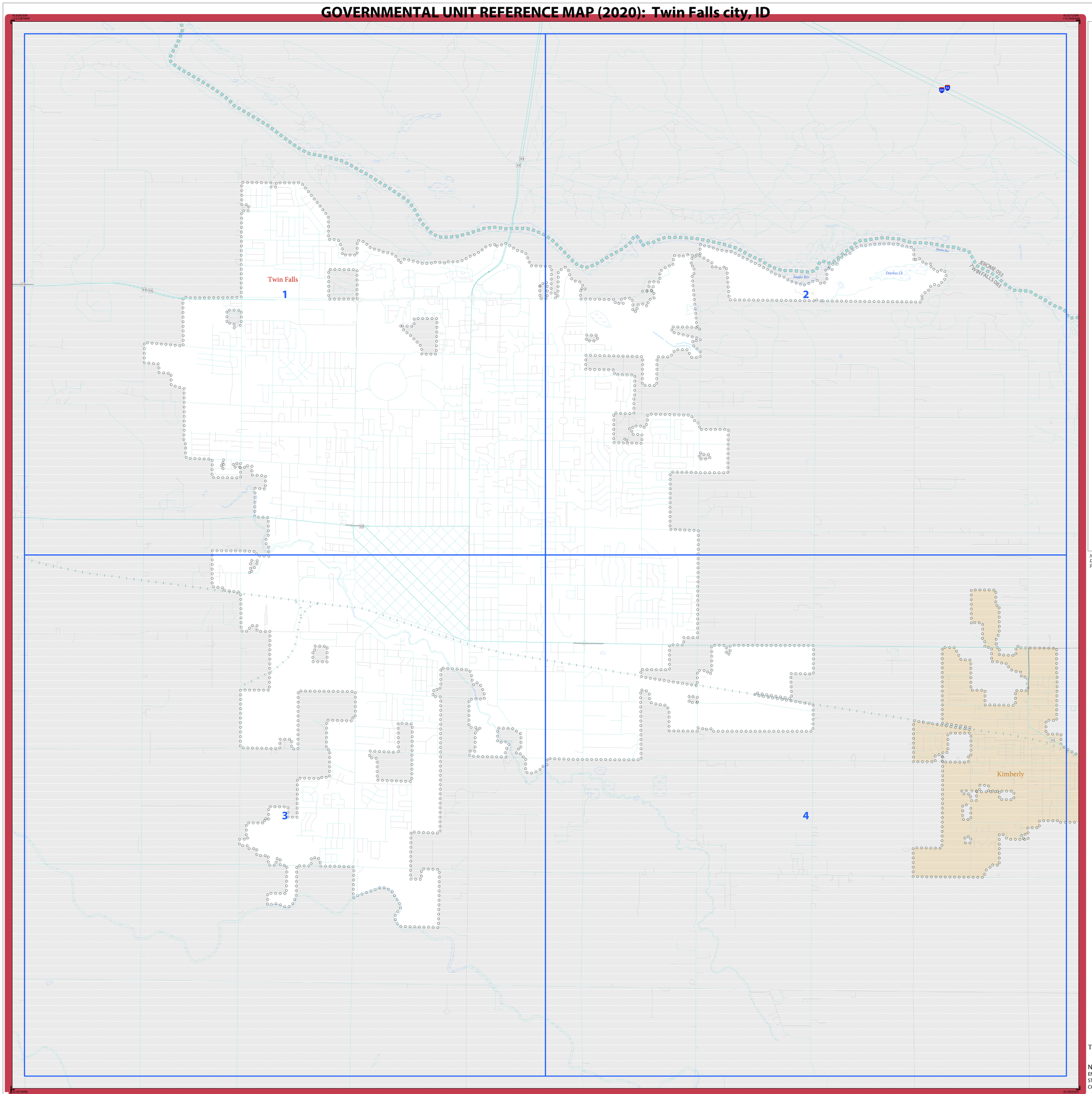

LEGEND

SYMBOL DESCRIPTION	SYMBOL	LABEL STYLE
Federal American Indian Reservation		L'ANSE RESERVATION (TA 1880)
Off-Reservation Trust Land		T1880
American Indian Tribal Subdivision		SHONTO (620)
Alaska Native Regional Corporation (ANRC)		NANA ANRC 52120
State (or statistically equivalent entity)		NEW YORK 36
County (or statistically equivalent entity)		ERIE 029
Minor Civil Division (MCD)[1]		Lee town 41460
Census County Division (CCD)[2]		Jemez CCD 91650
Consolidated City		MILFORD 47500
Incorporated Place - Subject Area		Rome 63418
Incorporated Place - Other Area[3]		Davis 18100
Census Designated Place (CDP)[2]		Cochiti 16560

DESCRIPTION	SYMBOL	DESCRIPTION	SYMBOL
Interstate	5	Water Body	Pleasant Lake
U.S. Highway	2	Swamp or Marsh	Okefenokee Swamp
State Highway	4	Glacier	Bering Glacier
Other Road	Marsh Ln	Airport, Airfield, or Helicopter Landing Pad	Oxnard Airport
Cul-de-sac		College or University	Coll/Univ
Circle		Military	Fort Belvoir
Geographic Offset or Corridor		Prison or Juvenile Detention Center	P/JDC
4WD Trail, Stairway, Alley, Walkway, or Ferry		Cemetery	Powell Cmtry
Railroad	Southern RR	Golf Course	Pinehurst Glfcrs
Pipeline or Power Line		National Park or Forest	Yosemite NP
Ridge or Fence		Other Park	St Francis Park
Property Line or Nonvisible Boundary		Outside Subject Area	
Perennial Stream	Tumbling Cr	Inset Area	A1
Intermittent Stream	Piney Cr		
Mountain Peak or Hill	Mt. Baker		

Where state, county, and/or MCD/CCD boundaries coincide, the map shows the boundary symbol for only the highest-ranking of these boundaries. Where American Indian reservation and American Indian tribal subdivision boundaries coincide, the map shows only the American Indian reservation boundaries.

Entity names are followed by either their FIPS code or census code; parentheses indicate a census code.

1 'MCD*' indicates a false MCD. These are for Census Bureau use only.

2 The CCD and CDP boundaries represent statistical entities only and are not updated through the BAS.

3 Incorporated place name color corresponds to the incorporated place fill color.

Due to space limitations, some road names, along with other feature and geography names on the map, may not be shown.

The Census Bureau stores primary and alternate road names, but only primary road names are used to label the roads on these maps.

Note: This index map sheet provides the map sheet configuration in relation to the subject entity. Due to scale limitations, map content may be simplified. Refer to parent and/or inset map sheets for detailed map content.

Total Sheets: 5 (Index 1; Parent 4; Inset 0)

NAME: Twin Falls city (82810)
ENTITY TYPE: Incorporated Place
ST: Idaho (16)
CO: Twin Falls (083)

INDEX OR PARENT SHEET #: 000
INSET SHEET #: 000000

2020 INCORPORATED PLACE REF MAP (INDEX)

5330116000082810000000000

All legal boundaries and names are as reported through the 2020 Boundary and Annexation Survey (BAS) and Boundary Validation Program (BVP). The boundaries shown on this map are for Census Bureau statistical data collection and tabulation purposes only; their depiction and designation for statistical purposes does not constitute a determination of jurisdictional authority or rights of ownership or entitlement.

Data Source: U.S. Census Bureau's MAF/TIGER database (TAB20), November 2020
Created by Geography Division: December 11, 2020

U.S. DEPARTMENT OF COMMERCE U.S. Census Bureau

Projection: Albers Equal Area Conic
Datum: NAD 83
Spheroid: GRS 80
1st Standard Parallel: 43 09 49
2nd Standard Parallel: 47 50 01
Central Meridian: -114 02 19
Latitude of Projection's Origin: 41 59 45
False Easting: 0
False Northing: 0

0 0.6 1.2 1.8 2.4 3 Kilometers
0 0.4 0.8 1.2 1.6 2 Miles
The plotted map scale is 1:20,470

N W E S

Boundary and Annexation Survey (BAS) ID: 11600082810
BAS Submission Deadline: March 1, 2021

PDF versions of the BAS maps are available at:
www.census.gov/programs-surveys/bas/geographies.html

For more information, or to request additional maps, please email geo.bas@census.gov, call 1-800-972-5651, or visit www.census.gov/programs-surveys/bas.html.

GOVERNMENTAL UNIT REFERENCE MAP (2020): Twin Falls city, ID

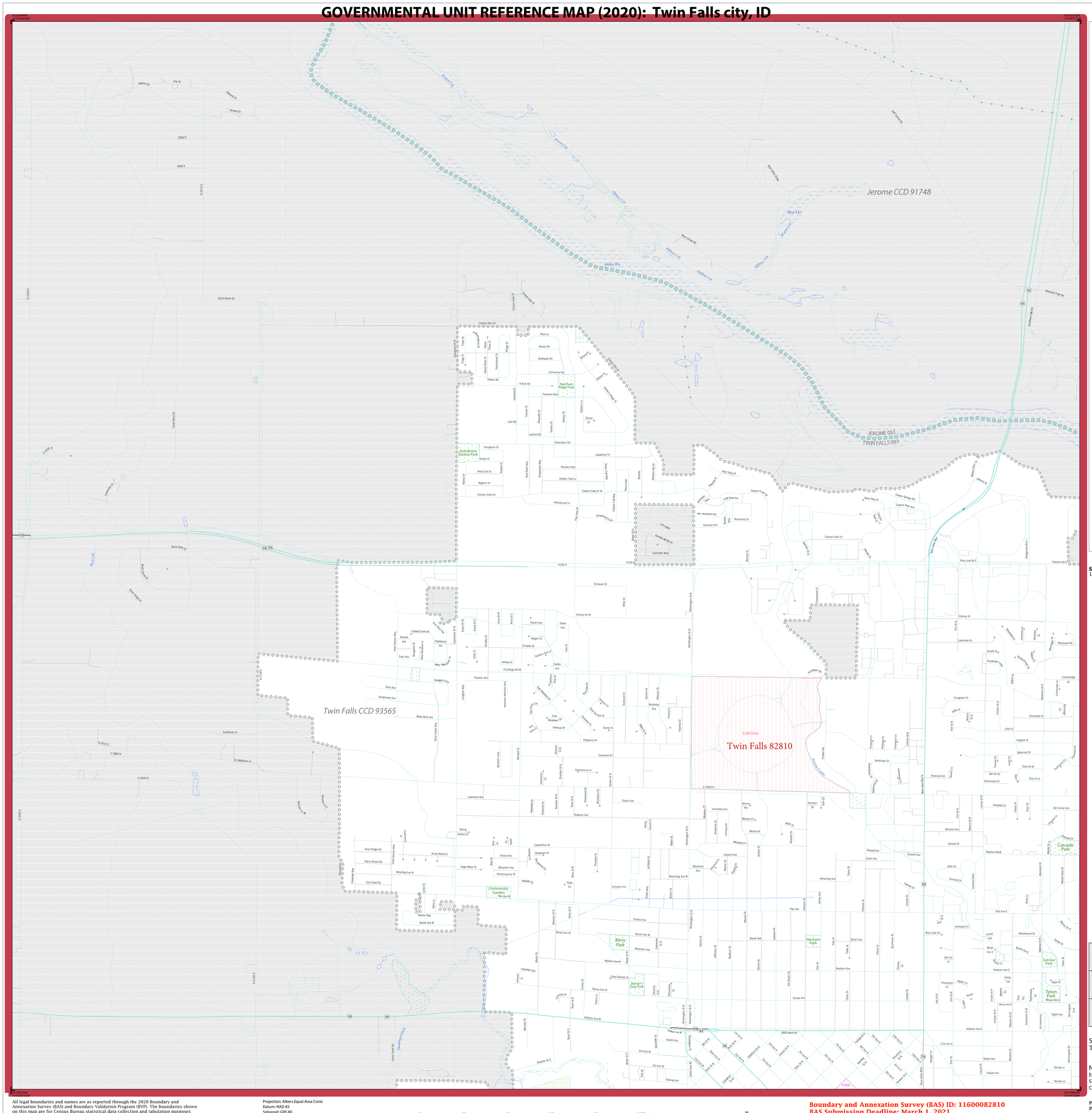
Jerome CCD 91748
JEROME 053
TWIN FALLS 083
Twin Falls CCD 93565
Coll/Univ
Twin Falls 82810
Northwest Ridge Park
Grandview Estates Park
Community Garden
Barry Park
Baxter's Dog Park
Harrison Park
Cascade Park
Sunrise Park
Teton Park
Snake Riv
Alpheus Crk
Blue Lks
Rock Creek
Stone Gate Dr
4100 N
3000 North Rd
Washington St N
Addison Ave W
Shoup Ave
Poleline Rd E
Pole Line Rd E
Blue Lakes Blvd
Kimberly Rd
Eastland Dr
Fairway Dr
Fillmore St
Frontage Rd
Lincoln St
Harrison St
Fremont St
Filer Ave E
Filer Ave W
Borah Ave
Heyburn Ave
Caswell Ave
Cheney Dr
Addison Ave E
Poplar Ave
Maple Ave
Spring Ln
Hoodie Ln
Bridgeview Blvd
Canyon Springs Rd
Canyon Park Ave
Canyon Falls Dr
Canyon Crest Dr
Canyon Rim Dr
Falling Leaf Ln
Hidden Trail Ln
Pioneer Path
Federation Rd
Shadetree Trl
Pronghorn Dr
Grizzly Dr
White Tail Dr
Bighorn Dr
Kodiak Dr
Moose Dr
Red Rock Way
Prospector Way
Pike Trail Dr
Arrowhead Path
Canyon Trail Way
Tarus Loop
Bevely
Northern Sky Dr
Blue Vista Pl
Pinnacle Pl
Long Island Ave
New Hampshire Way
Vermont Ave
Boston Way
Riverecrest Cir
Los Lagos
Avenida del Rio Dr
Camarillo Way
Monroe St
Washington St
Lincoln St
Fremont St
Filer Ave
Borah Ave W
Addison Ave W
Shoup Ave
Caswell Ave
Cheney Dr W
N Fork Rd
Lolo Rd
Lochsa Rd
Traveler's Way
I B Pennie Rd
Reese Rd
Snetwick Rd
Block Ln
Canyon Rim Dr
Canyon Gate Pl
Canyon Vista Pl
Stone Gate Dr
Bluff Cir
Bluff Ct
Bluff Dr
Bluff Pl
Bluff Way
Bluff Ln
Bluff Ln W
Bluff Ln E
Bluff Ln N
Bluff Ln S

GOVERNMENTAL UNIT REFERENCE MAP (2020): Twin Falls city, ID

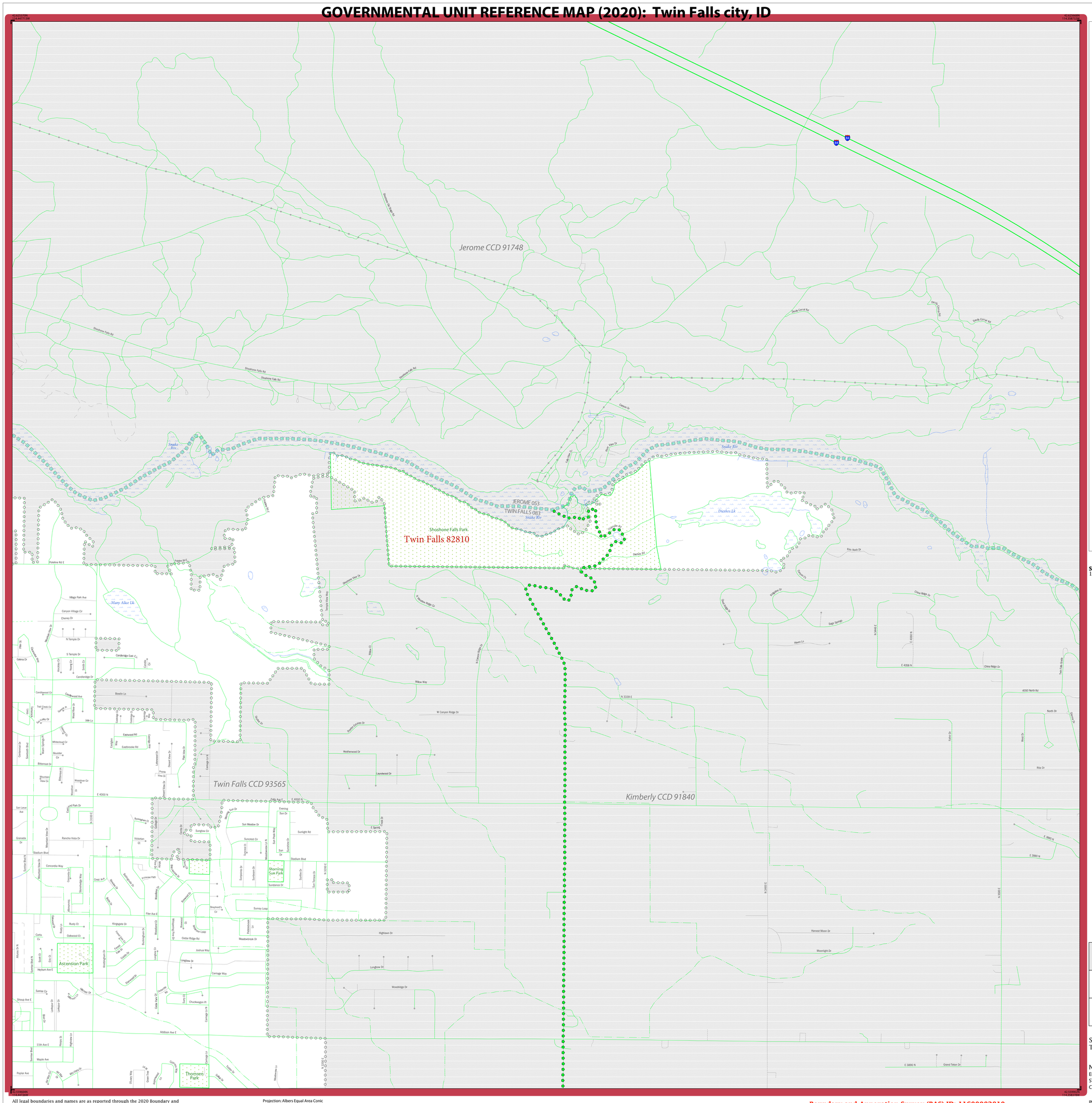
Jerome CCD 91748
Twin Falls CCD 93565
Kimberly CCD 91840
Twin Falls 82810
JEROME 053
TWIN FALLS 083
Shoshone Falls Park
Ascension Park
Morning Sun Park
Thomsen Park
Mary Alice Lk
Dierkes Lk
Snake Riv
Shoshone Falls Rd
Poleline Rd E
Village Park Ave
Canyon Village Cir
Chaney Dr
N Temple Dr
S Temple Dr
Candleridge East
Candleridge Dr
Bowlin Ln
Eastwood Rd
Eastbrooke Rd
Julie Ln
Whitecloud Cir
Boulder Cir
Bittersweet Dr
Mountain View Dr
Woodview Cir
E 4000 N
Rancho Vista Dr
Stadium Blvd
Concordia Way
Crest Ave
Filer Ave E
Kingsgate Dr
Rusty Ct
Oakwood Ct
Heyburn Ave E
Sunset Cir
Shoup Ave E
Addison Ave E
11th Ave E
Maple Ave
Poplar Ave
Sunset Blvd
Highway 93
Highway 74
Highway 30
Highway 50
Highway 93
Highway 74
Highway 30
Highway 50
Highway 93
Highway 74
Highway 30
Highway 50

GOVERNMENTAL UNIT REFERENCE MAP (2020): Twin Falls city, ID

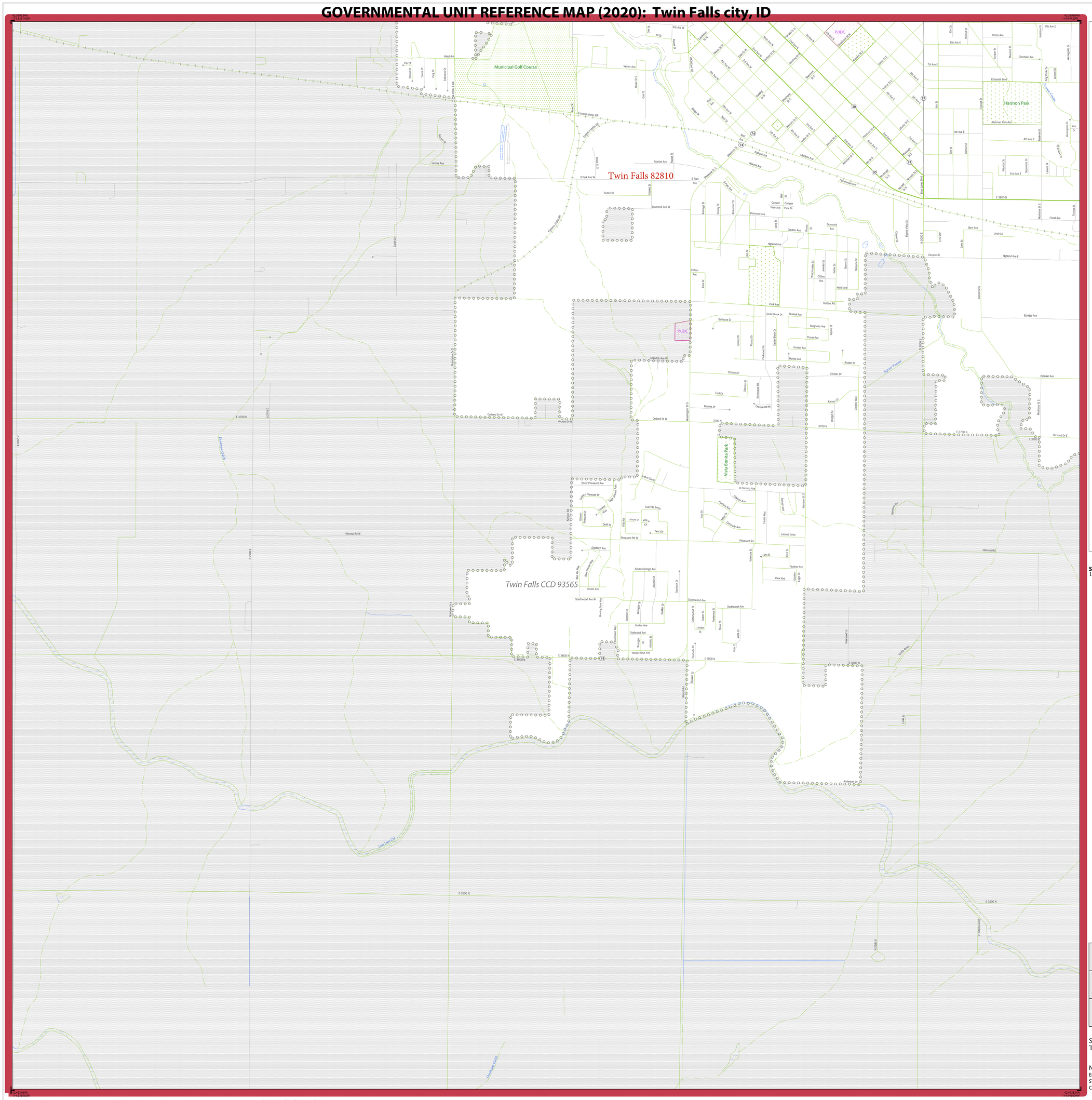
Twin Falls 82810
Twin Falls CCD 93565
Municipal Golf Course
Harmon Park
Vista Bonita Park
P/JDC
Eastern Idaho RR
Southern RR
Twin Falls
Snake River
Long Low Cut
Shoshone Falls
Perrine Bridge
Blue Lakes Blvd
Addison Ave E
Eastland Dr
Kimberly Rd
Hiline Rd
Poleline Rd
Hillcrest Rd
Pole Line Rd
Washington St S
Blue Heron Way
Silver Pheasant Ave
Golden Pheasant Dr
Twin Villa Loop
Leisure Ln
Quail Sq
Pheasant Rd W
Goldfinch Ave
Seven Springs Ave
Oriole Ave
Southwood Ave W
Southwood Ave
Linden Ave
Trailwood Ave
Yellow Rose Ave
Morning Dove Way
Sunset Ridge Dr
Sunset Ridge Way
Sunset Ridge Ln
Sunset Ridge Cir
Sunset Ridge Ct

GOVERNMENTAL UNIT REFERENCE MAP (2020): Twin Falls city, ID

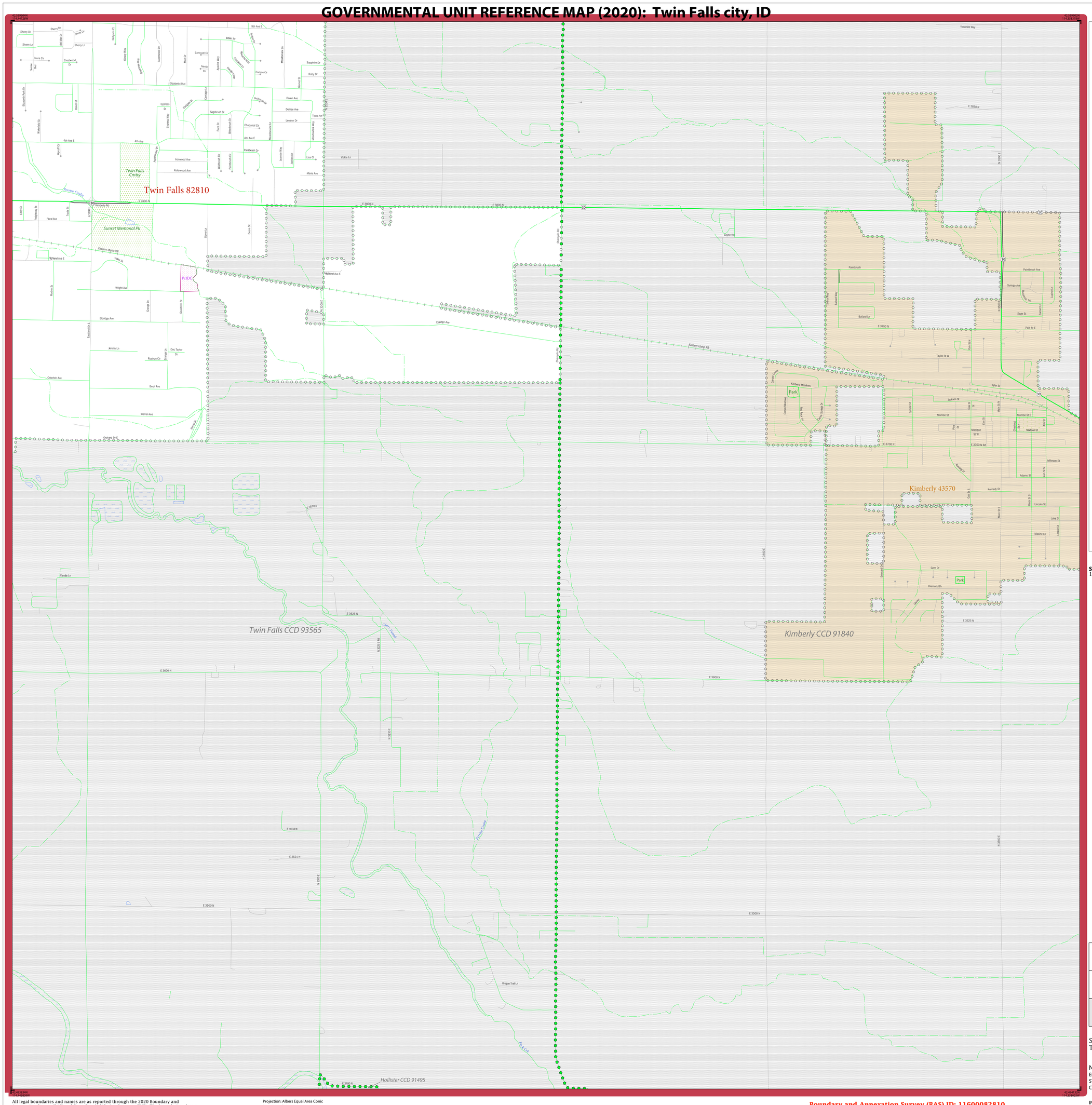

LEGEND

SYMBOL DESCRIPTION	SYMBOL	LABEL STYLE
Federal American Indian Reservation		L'ANSE RESERVATION (TA 1880)
Off-Reservation Trust Land		T1880
American Indian Tribal Subdivision		SHONTO (620)
Alaska Native Regional Corporation (ANRC)		NANA ANRC 52120
State (or statistically equivalent entity)		NEW YORK 36
County (or statistically equivalent entity)		ERIE 029
Minor Civil Division (MCD)[1]		Lee town 41460
Census County Division (CCD)[2]		Jemez CCD 91650
Consolidated City		MILFORD 47500
Incorporated Place - Subject Area		Rome 63418
Incorporated Place - Other Area[3]		Davis 18100
Census Designated Place (CDP)[2]		Cochiti 16560

DESCRIPTION	SYMBOL	DESCRIPTION	SYMBOL
Interstate	84	Water Body	Pleasant Lake
U.S. Highway	2	Swamp or Marsh	Okefenokee Swamp
State Highway	4	Glacier	Bering Glacier
Other Road	Marsh Ln	Airport, Airfield, or Helicopter Landing Pad	Oxnard Airport
Cul-de-sac		College or University	Coll/Univ
Circle		Military	Fort Belvoir
Geographic Offset or Corridor		Prison or Juvenile Detention Center	P/JDC
4WD Trail, Stairway, Alley, Walkway, or Ferry		Cemetery	Powell Cmtry
Railroad	Southern RR	Golf Course	Pinehurst Glfcrs
Pipeline or Power Line		National Park or Forest	Yosemite NP
Ridge or Fence		Other Park	St Francis Park
Property Line or Nonvisible Boundary		Outside Subject Area	
Perennial Stream	Tumbling Cr	Inset Area	A1
Intermittent Stream	Piney Cr		
Mountain Peak or Hill	Mt. Baker		

Where state, county, and/or MCD/CCD boundaries coincide, the map shows the boundary symbol for only the highest-ranking of these boundaries. Where American Indian reservation and American Indian tribal subdivision boundaries coincide, the map shows only the American Indian reservation boundaries.

Entity names are followed by either their FIPS code or census code; parentheses indicate a census code.

1 'MCD*' indicates a false MCD. These are for Census Bureau use only.

2 The CCD and CDP boundaries represent statistical entities only and are not updated through the BAS.

3 Incorporated place name color corresponds to the incorporated place fill color.

Due to space limitations, some road names, along with other feature and geography names on the map, may not be shown.

The Census Bureau stores primary and alternate road names, but only primary road names are used to label the roads on these maps.

SUBJECT AREA COUNTIES ON MAP SHEET
16083 Twin Falls

Key to Adjacent Sheets

1	2	
3	4	

Sheet Location within Entity

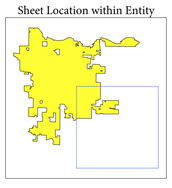

Sheet 4 of 4 PARENT sheets
Total Sheets: 5 (Index 1; Parent 4; Inset 0)

NAME: Twin Falls city (82810)
ENTITY TYPE: Incorporated Place
ST: Idaho (16)
CO: Twin Falls (083)

INDEX OR PARENT SHEET #: 004
INSET SHEET #: 000000

2020 INCORPORATED PLACE REF MAP (PARENT)

5330116000828100040000 00

All legal boundaries and names are as reported through the 2020 Boundary and Annexation Survey (BAS) and Boundary Validation Program (BVP). The boundaries shown on this map are for Census Bureau statistical data collection and tabulation purposes only; their depiction and designation for statistical purposes does not constitute a determination of jurisdictional authority or rights of ownership or entitlement.

Data Source: U.S. Census Bureau's MAF/TIGER database (TAB20), November 2020
Created by Geography Division: December 11, 2020

U.S. DEPARTMENT OF COMMERCE U.S. Census Bureau

Projection: Albers Equal Area Conic
Datum: NAD 83
Spheroid: GRS 80
1st Standard Parallel: 43 09 49
2nd Standard Parallel: 47 50 01
Central Meridian: -114 02 19
Latitude of Projection's Origin: 41 59 45
False Easting: 0
False Northing: 0

0 0.3 0.6 0.9 1.2 1.5 Kilometers
0 0.2 0.4 0.6 0.8 1 Miles
The plotted map scale is 1:10,000

N W E S

Boundary and Annexation Survey (BAS) ID: 11600082810
BAS Submission Deadline: March 1, 2021

PDF versions of the BAS maps are available at:
www.census.gov/programs-surveys/bas/geographies.html

For more information, or to request additional maps, please email geo.bas@census.gov, call 1-800-972-5651, or visit www.census.gov/programs-surveys/bas.html.

United States Census Bureau