GOVERNMENTAL UNIT REFERENCE MAP (2020): Effingham County, IL

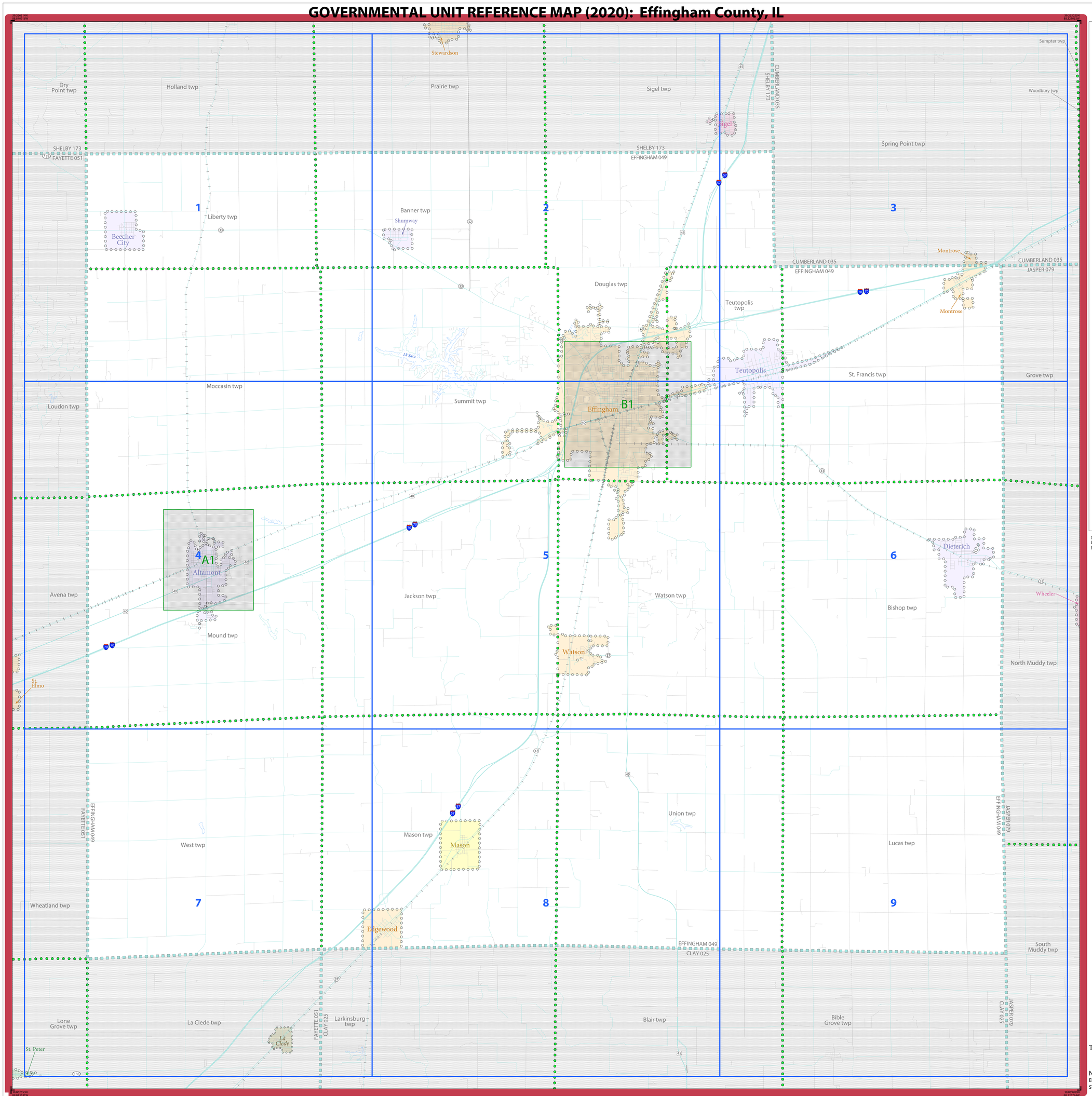

LEGEND

SYMBOL DESCRIPTION	SYMBOL	LABEL STYLE
Federal American Indian Reservation		L'ANSE RESERVATION (TA 1880)
Off-Reservation Trust Land		T1880
American Indian Tribal Subdivision		SHONTO (620)
Alaska Native Regional Corporation (ANRC)		*NANA ANRC 52120*
State (or statistically equivalent entity)		NEW YORK 36
County (or statistically equivalent entity)		ERIE 029
Minor Civil Division (MCD)[1]		Lee town 41460
Census County Division (CCD)[2]		*Jemez CCD 91650*
Consolidated City		MILFORD 47500
Incorporated Place[3]		Davis 18100
Census Designated Place (CDP)[2]		*Cochiti 16560*

DESCRIPTION	SYMBOL	DESCRIPTION	SYMBOL
Interstate	5	Water Body	*Pleasant Lake*
U.S. Highway	2	Swamp or Marsh	*Okefenokee Swamp*
State Highway	4	Glacier	*Bering Glacier*
Other Road	Marsh Ln	Airport, Airfield, or Helicopter Landing Pad	*Dinard Airport*
Cul-de-sac		College or University	Coll/Univ
Circle		Military	Fort Belvoir
Geographic Offset or Corridor		Prison or Juvenile Detention Center	P/JDC
4WD Trail, Stairway, Alley, Walkway, or Ferry		Cemetery	Powell Cmtry
Railroad	Southern RR	Golf Course	Pinehurst GlfCrs
Pipeline or Power Line		National Park or Forest	Yosemite NP
Ridge or Fence		Other Park	St Francis Park
Property Line or Nonvisible Boundary		Outside Subject Area	
Perennial Stream	*Tumbling Cr*	Inset Area	A1
Intermittent Stream	*Piney Cr*		
Mountain Peak or Hill	*Mt. Baker*		

Where state, county, and/or MCD/CCD boundaries coincide, the map shows the boundary symbol for only the highest-ranking of these boundaries. Where American Indian reservation and American Indian tribal subdivision boundaries coincide, the map shows only the American Indian reservation boundaries.

Entity names are followed by either their FIPS code or census code; parentheses indicate a census code.

1 'MCD*' indicates a false MCD. These are for Census Bureau use only.

2 The CCD and CDP boundaries represent statistical entities only and are not updated through the BAS.

3 Incorporated place name color corresponds to the incorporated place fill color.

Due to space limitations, some road names, along with other feature and geography names on the map, may not be shown.

The Census Bureau stores primary and alternate road names, but only primary road names are used to label the roads on these maps.

Note: This index map sheet provides the map sheet configuration in relation to the subject entity. Due to scale limitations, map content may be simplified. Refer to parent and/or inset map sheets for detailed map content.

Total Sheets: 12 (Index 1; Parent 9; Inset 2)

NAME: Effingham County (049)
ENTITY TYPE: County or statistically equivalent entity
ST: Illinois (17)

INDEX OR PARENT SHEET #: 000
INSET SHEET #: 000000

2020 COUNTY REF MAP (INDEX)

5340217049000000000000

All legal boundaries and names are as reported through the 2020 Boundary and Annexation Survey (BAS) and Boundary Validation Program (BVP). The boundaries shown on this map are for Census Bureau statistical data collection and tabulation purposes only; their depiction and designation for statistical purposes does not constitute a determination of jurisdictional authority or rights of ownership or entitlement.

Data Source: U.S. Census Bureau's MAF/TIGER database (TAB20), November 2020
Created by Geography Division: December 09, 2020

U.S. DEPARTMENT OF COMMERCE U.S. Census Bureau

Projection: Albers Equal Area Conic
Datum: NAD 83
Spheroid: GRS 80
1st Standard Parallel: 37 53 35
2nd Standard Parallel: 41 35 07
Central Meridian: -89 18 43
Latitude of Projection's Origin: 36 58 12
False Easting: 0
False Northing: 0

0 1 2 3 4 5 Kilometers
0 1 2 3 4 5 Miles
The plotted map scale is 1:61,410

N W E S

Boundary and Annexation Survey (BAS) ID: 21704900000
BAS Submission Deadline: March 1, 2021

PDF versions of the BAS maps are available at:
www.census.gov/programs-surveys/bas/geographies.html

For more information, or to request additional maps, please email geo.bas@census.gov, call 1-800-972-5651, or visit www.census.gov/programs-surveys/bas.html.

United States Census Bureau

GOVERNMENTAL UNIT REFERENCE MAP (2020): Effingham County, IL

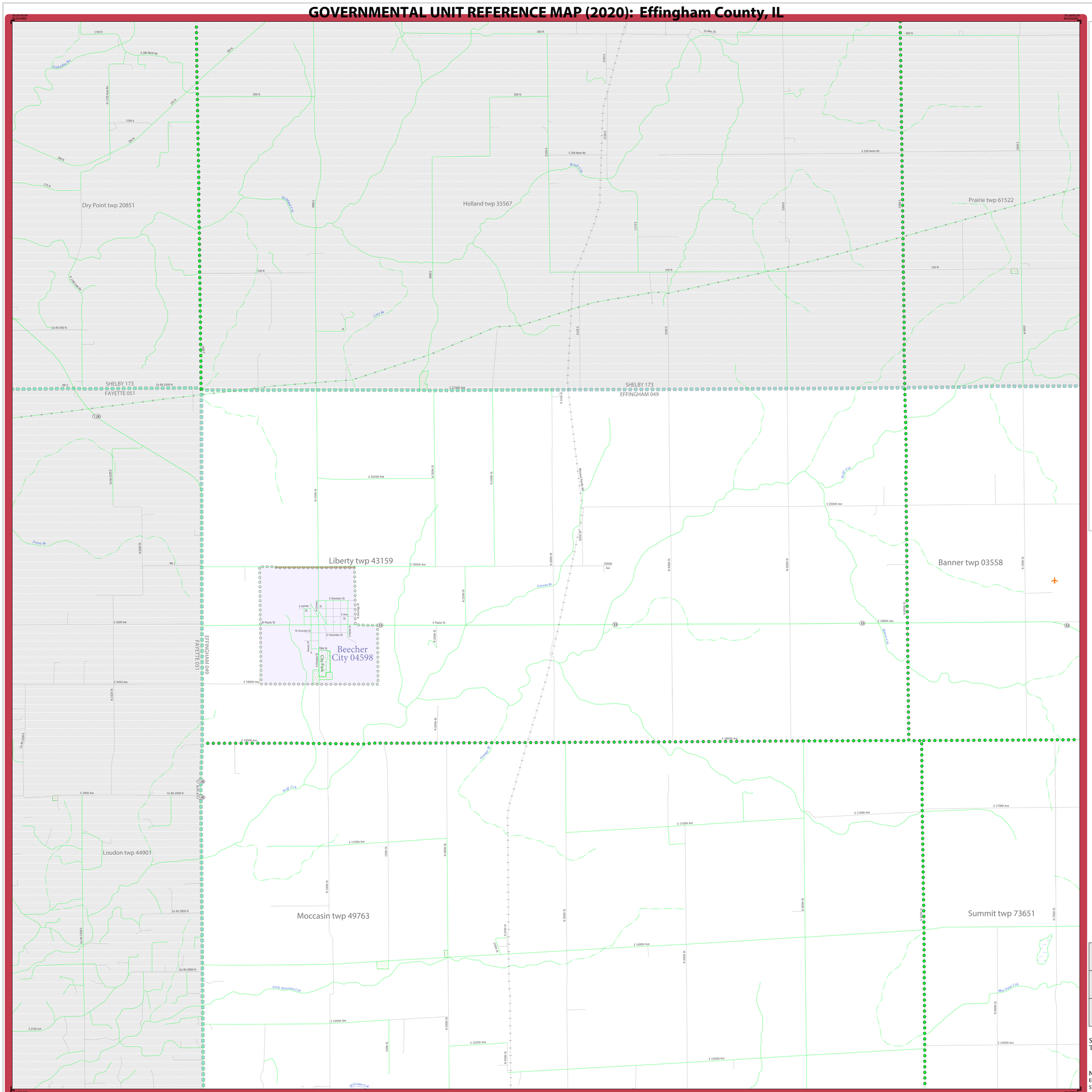
Dry Point twp 20851
Holland twp 35567
Prairie twp 61522
SHELBY 173
FAYETTE 051
SHELBY 173
EFFINGHAM 049
Liberty twp 43159
Banner twp 03558
Beecher City 04598
City Park
EFFINGHAM 049
FAYETTE 051
Loudon twp 44901
Moccasin twp 49763
Summit twp 73651
E 300 North Rd
E 200 North Rd
Co Hwy 25
Co Rd 050 N
Co Rd 3300 N
E 2025th Ave
E 2000th Ave
E 1950th Ave
E 1900th Ave
E 1850th Ave
E 1800th Ave
E 1700th Ave
E 1600th Ave
E 1550th Ave
E 1525th Ave
E 1500th Ave
E 3100 Ave
E 3050 Ave
E 2950 Ave
E 2850 Ave
E 2750 Ave
E Poplar St
W Poplar St
E Columbia St
W Columbia St
E Sheridan St
E Gurney St
E Vine St
Park St
Co Rd 2950 N
Co Rd 2850 N
Co Rd 2800 N
Co Rd 2250 E
Co Rd 2750 E
Kaskaskia Br
Bushnell Crk
Brush Crk
Carr Br
Fanny Br
Corwin Br
Blue Crk
Marm Crk
Gossett Br
Wolf Crk
Little Moccasin Crk
Moccasin Crk
Blue Point Crk
Summit Br
Sunset Drive Br
N 1700E St
N 1800E St
N 1900E St
N 2000E St
N 2125E St
N 2150E St
N 2200E St
N 2250E St
N 2500E St
N 2700E St
N 1000E St
N 1200E St
N 2000N St
N 2200N St
N 2500N St
N 2700N St
N 4000N St
N 5000N St
N 6000N St
N 7000N St
N 1000N St
N 1500N St
N 2000N St
N 2500N St
N 6000N St
N 7000N St
N 2200N St
N 2500N St
N 6000N St
N 7000N St
N 2000N St
N 2500N St
N 6000N St
N 7000N St
N 2000N St
N 2500N St
N 6000N St
N 7000N St
N 2000

GOVERNMENTAL UNIT REFERENCE MAP (2020): Effingham County, IL

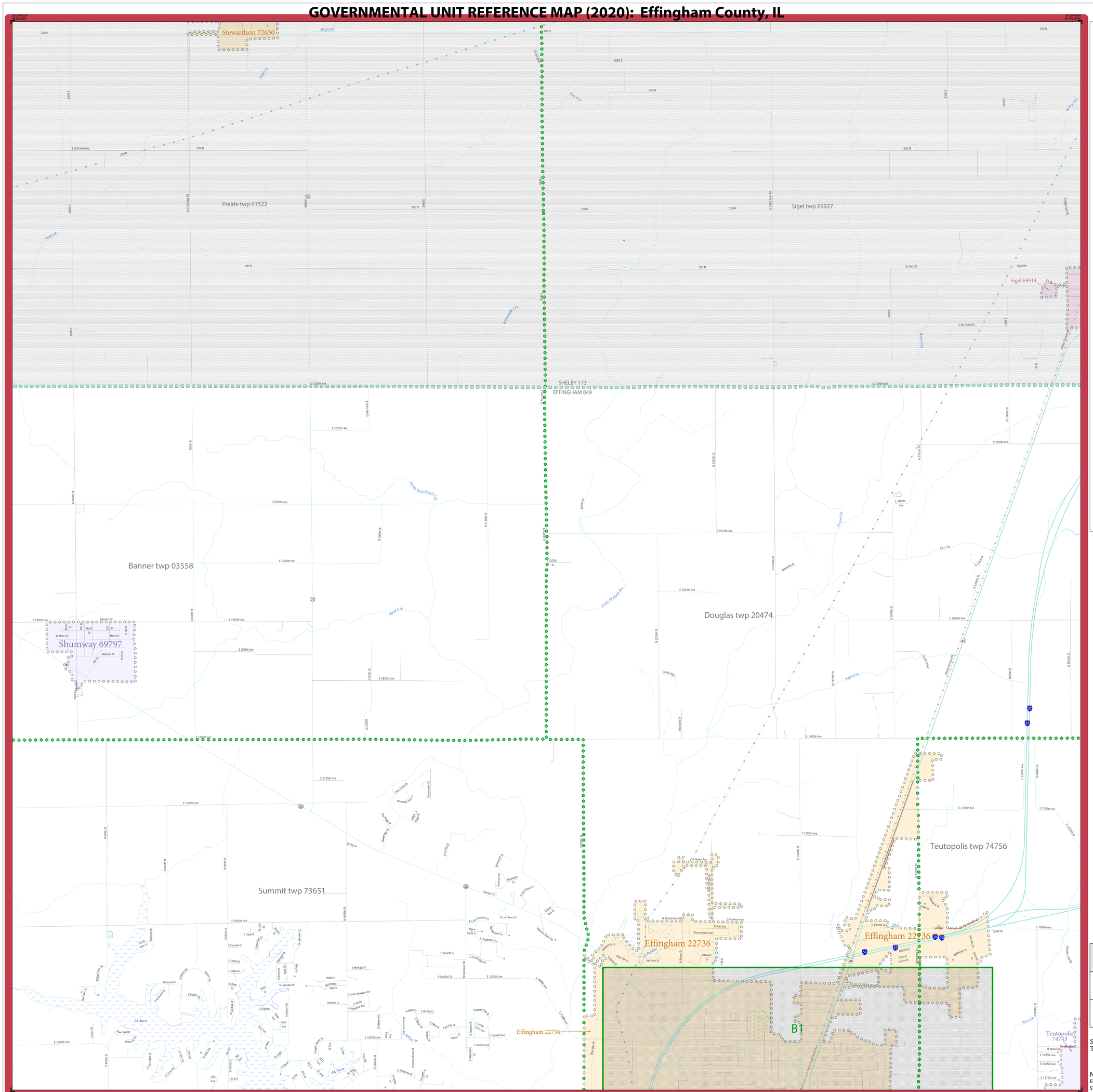

LEGEND

SYMBOL DESCRIPTION	SYMBOL	LABEL STYLE
Federal American Indian Reservation		L'ANSE RESERVATION (TA 1880)
Off-Reservation Trust Land		T1880
American Indian Tribal Subdivision		SHONTO (620)
Alaska Native Regional Corporation (ANRC)		*NANA ANRC 52120*
State (or statistically equivalent entity)		NEW YORK 36
County (or statistically equivalent entity)		ERIE 029
Minor Civil Division (MCD)[1]		Lee town 41460
Census County Division (CCD)[2]		*Jemez CCD 91650*
Consolidated City		MILFORD 47500
Incorporated Place[3]		Davis 18100
Census Designated Place (CDP)[2]		*Cochiti 16560*

DESCRIPTION	SYMBOL	DESCRIPTION	SYMBOL
Interstate	5	Water Body	Pleasant Lake
U.S. Highway	2	Swamp or Marsh	Okefenokee Swamp
State Highway	4	Glacier	Bering Glacier
Other Road	Marsh Ln	Airport, Airfield, or Helicopter Landing Pad	Donald Airport
Cul-de-sac		College or University	Coll/Univ
Circle		Military	Fort Belvoir
Geographic Offset or Corridor		Prison or Juvenile Detention Center	P/JDC
4WD Trail, Stairway, Alley, Walkway, or Ferry		Cemetery	Powell Cmtry
Railroad	Southern RR	Golf Course	Pinehurst Gl/Crs
Pipeline or Power Line		National Park or Forest	Yosemite NP
Ridge or Fence		Other Park	St Francis Park
Property Line or Nonvisible Boundary		Outside Subject Area	
Perennial Stream	Tumbling Cr	Inset Area	A1
Intermittent Stream	Piney Cr		
Mountain Peak or Hill	Mt. Baker		

Where state, county, and/or MCD/CCD boundaries coincide, the map shows the boundary symbol for only the highest-ranking of these boundaries. Where American Indian reservation and American Indian tribal subdivision boundaries coincide, the map shows only the American Indian reservation boundaries.

Entity names are followed by either their FIPS code or census code; parentheses indicate a census code.

1 'MCD*' indicates a false MCD. These are for Census Bureau use only.

2 The CCD and CDP boundaries represent statistical entities only and are not updated through the BAS.

3 Incorporated place name color corresponds to the incorporated place fill color.

Due to space limitations, some road names, along with other feature and geography names on the map, may not be shown.

The Census Bureau stores primary and alternate road names, but only primary road names are used to label the roads on these maps.

Key to Adjacent Sheets

1	2	3
4	5	6

Sheet Location within Entity

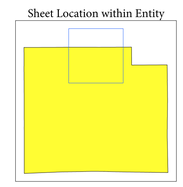

Sheet 2 of 9 PARENT sheets
Total Sheets: 12 (Index 1; Parent 9; Inset 2)

NAME: Effingham County (049)
ENTITY TYPE: County or statistically equivalent entity
ST: Illinois (17)

INDEX OR PARENT SHEET #: 002
INSET SHEET #: 000000

2020 COUNTY REF MAP (PARENT)

5340217049000000002000000

All legal boundaries and names are as reported through the 2020 Boundary and Annexation Survey (BAS) and Boundary Validation Program (BVP). The boundaries shown on this map are for Census Bureau statistical data collection and tabulation purposes only; their depiction and designation for statistical purposes does not constitute a determination of jurisdictional authority or rights of ownership or entitlement.

Data Source: U.S. Census Bureau's MAF/TIGER database (TAB20), November 2020
Created by Geography Division: December 09, 2020

U.S. DEPARTMENT OF COMMERCE U.S. Census Bureau

Projection: Albers Equal Area Conic
Datum: NAD 83
Spheroid: GRS 80
1st Standard Parallel: 37 53 35
2nd Standard Parallel: 41 35 07
Central Meridian: -89 18 43
Latitude of Projection's Origin: 36 58 12
False Easting: 0
False Northing: 0

0 0.6 1.2 1.8 2.4 3 Kilometers
0 0.4 0.8 1.2 1.6 2 Miles
The plotted map scale is 1:20,000

N W E S

Boundary and Annexation Survey (BAS) ID: 21704900000
BAS Submission Deadline: March 1, 2021

PDF versions of the BAS maps are available at: www.census.gov/programs-surveys/bas/geographies.html

For more information, or to request additional maps, please email geo.bas@census.gov, call 1-800-972-5651, or visit www.census.gov/programs-surveys/bas.html.

United States Census Bureau

GOVERNMENTAL UNIT REFERENCE MAP (2020): Effingham County, IL

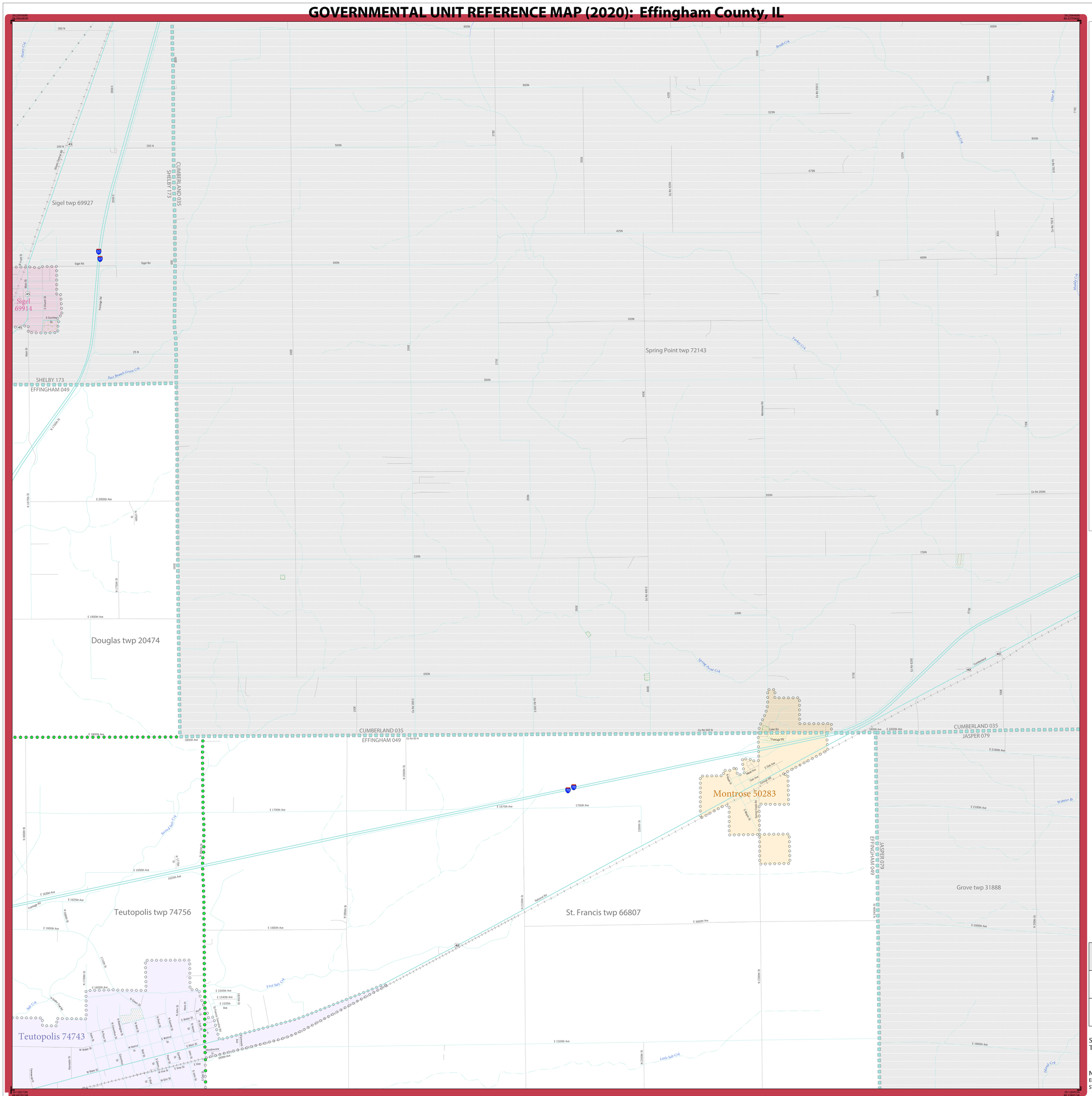

LEGEND

SYMBOL DESCRIPTION	SYMBOL	LABEL STYLE
Federal American Indian Reservation		L'ANSE RESERVATION (TA 1880)
Off-Reservation Trust Land		T1880
American Indian Tribal Subdivision		SHONTO (620)
Alaska Native Regional Corporation (ANRC)		*NANA ANRC 52120*
State (or statistically equivalent entity)		NEW YORK 36
County (or statistically equivalent entity)		ERIE 029
Minor Civil Division (MCD)[1]		Lee town 41460
Census County Division (CCD)[2]		*Jemez CCD 91650*
Consolidated City		MILFORD 47500
Incorporated Place[3]		Davis 18100
Census Designated Place (CDP)[2]		*Cochiti 16560*

DESCRIPTION	SYMBOL	DESCRIPTION	SYMBOL
Interstate	5	Water Body	Pleasant Lake
U.S. Highway	2	Swamp or Marsh	Okefenokee Swamp
State Highway	4	Glacier	Bering Glacier
Other Road	Marsh Ln	Airport, Airfield, or Helicopter Landing Pad	Dónárd Airport
Cul-de-sac		College or University	Coll/Univ
Circle		Military	Fort Belvoir
Geographic Offset or Corridor		Prison or Juvenile Detention Center	P/JDC
4WD Trail, Stairway, Alley, Walkway, or Ferry		Cemetery	Powell Cmtry
Railroad	Southern RR	Golf Course	Pinehurst GlfCrs
Pipeline or Power Line		National Park or Forest	Yosemite NP
Ridge or Fence		Other Park	St Francis Park
Property Line or Nonvisible Boundary		Outside Subject Area	
Perennial Stream	Tumbling Cr	Inset Area	A1
Intermittent Stream	Piney Cr		
Mountain Peak or Hill	MT. Baker		

Where state, county, and/or MCD/CCD boundaries coincide, the map shows the boundary symbol for only the highest-ranking of these boundaries. Where American Indian reservation and American Indian tribal subdivision boundaries coincide, the map shows only the American Indian reservation boundaries.

Entity names are followed by either their FIPS code or census code; parentheses indicate a census code.

1 'MCD" indicates a false MCD. These are for Census Bureau use only.

2 The CCD and CDP boundaries represent statistical entities only and are not updated through the BAS.

3 Incorporated place name color corresponds to the incorporated place fill color.

Due to space limitations, some road names, along with other feature and geography names on the map, may not be shown.

The Census Bureau stores primary and alternate road names, but only primary road names are used to label the roads on these maps.

Key to Adjacent Sheets

2	3	
5	6	

Sheet Location within Entity

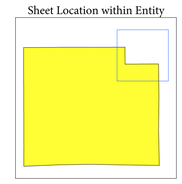

Sheet 3 of 9 PARENT sheets
Total Sheets: 12 (Index 1; Parent 9; Inset 2)

NAME: Effingham County (049)
ENTITY TYPE: County or statistically equivalent entity
ST: Illinois (17)

INDEX OR PARENT SHEET #: 003
INSET SHEET #: 000000

2020 COUNTY REF MAP (PARENT)

5340217049000000003000000

All legal boundaries and names are as reported through the 2020 Boundary and Annexation Survey (BAS) and Boundary Validation Program (BVP). The boundaries shown on this map are for Census Bureau statistical data collection and tabulation purposes only; their depiction and designation for statistical purposes does not constitute a determination of jurisdictional authority or rights of ownership or entitlement.

Data Source: U.S. Census Bureau's MAF/TIGER database (TAB20), November 2020
Created by Geography Division: December 09, 2020

U.S. DEPARTMENT OF COMMERCE U.S. Census Bureau

Projection: Albers Equal Area Conic
Datum: NAD 83
Spheroid: GRS 80
1st Standard Parallel: 37 53 35
2nd Standard Parallel: 41 35 07
Central Meridian: -89 18 43
Latitude of Projection's Origin: 36 58 12
False Easting: 0
False Northing: 0

0 0.6 1.2 1.8 2.4 3 Kilometers
0 0.4 0.8 1.2 1.6 2 Miles
The plotted map scale is 1:20,000

N W E S

Boundary and Annexation Survey (BAS) ID: 21704900000
BAS Submission Deadline: March 1, 2021

PDF versions of the BAS maps are available at:
www.census.gov/programs-surveys/bas/geographies.html

For more information, or to request additional maps, please email geo.bas@census.gov, call 1-800-972-5651, or visit www.census.gov/programs-surveys/bas.html.

United States Census Bureau

GOVERNMENTAL UNIT REFERENCE MAP (2020): Effingham County, IL

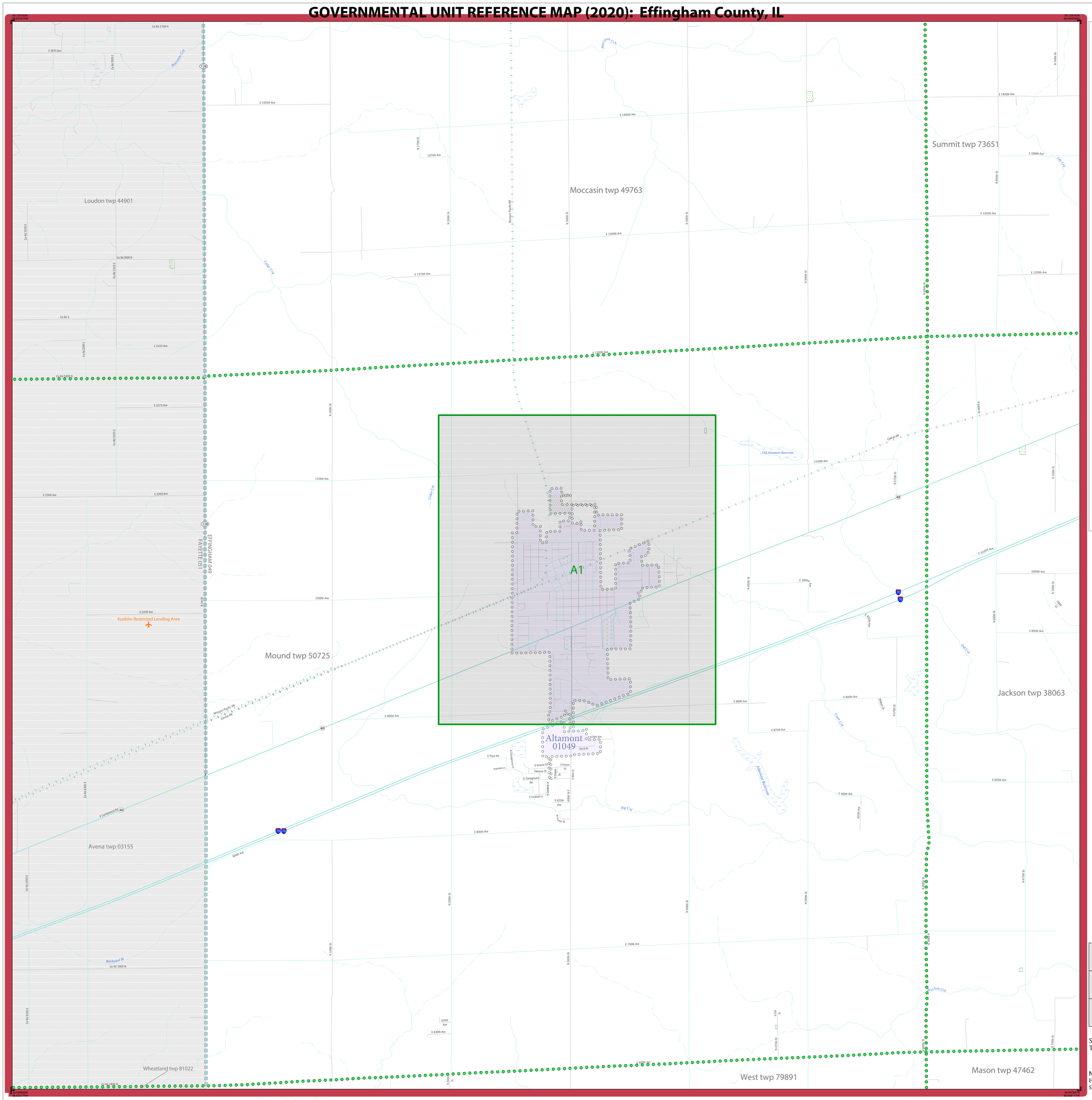
Loudon twp 44901
Moccasin twp 49763
Summit twp 73651
Mound twp 50725
Jackson twp 38063
Avena twp 03155
West twp 79891
Mason twp 47462
Wheatland twp 81022
Altamont 01049
A1
EFFINGHAM 049
FAYETTE 051
Kuebler Restricted Landing Area
Co Rd 2700 N
E 2675 Ave
E 1425th Ave
E 1400th Ave
E 1375th Ave
E 1350th Ave
E 1300th Ave
E 1250th Ave
E 2425 Ave
E 2375 Ave
E 2300 Ave
E 2200 Ave
1100th Ave
1000th Ave
E 900th Ave
E 875th Ave
E 825th Ave
E 800th Ave
E 700th Ave
E 600th Ave
E 950th Ave
E Pyor Rd
E Caregiver Rd
E Cardinal Ln
E Empire Dr
Old Altamont Reservoir
Altamont Reservoir
Cedar Crk
Big Crk
Coon Crk
Jack Crk
Brickyard Br
Missouri Pacific RR
Conrail RR
E Continental RR
Co Rd 1900 N
N 1700th St
N 1600th St
N 1500th St
N 1400th St
N 1300th St
N 1200th St
N 1100th St
N 1000th St
N 900th St
N 800th St
N 700th St
N 600th St
N 500th St
N 400th St
N 300th St
N 200th St
N 100th St

GOVERNMENTAL UNIT REFERENCE MAP (2020): Effingham County, IL

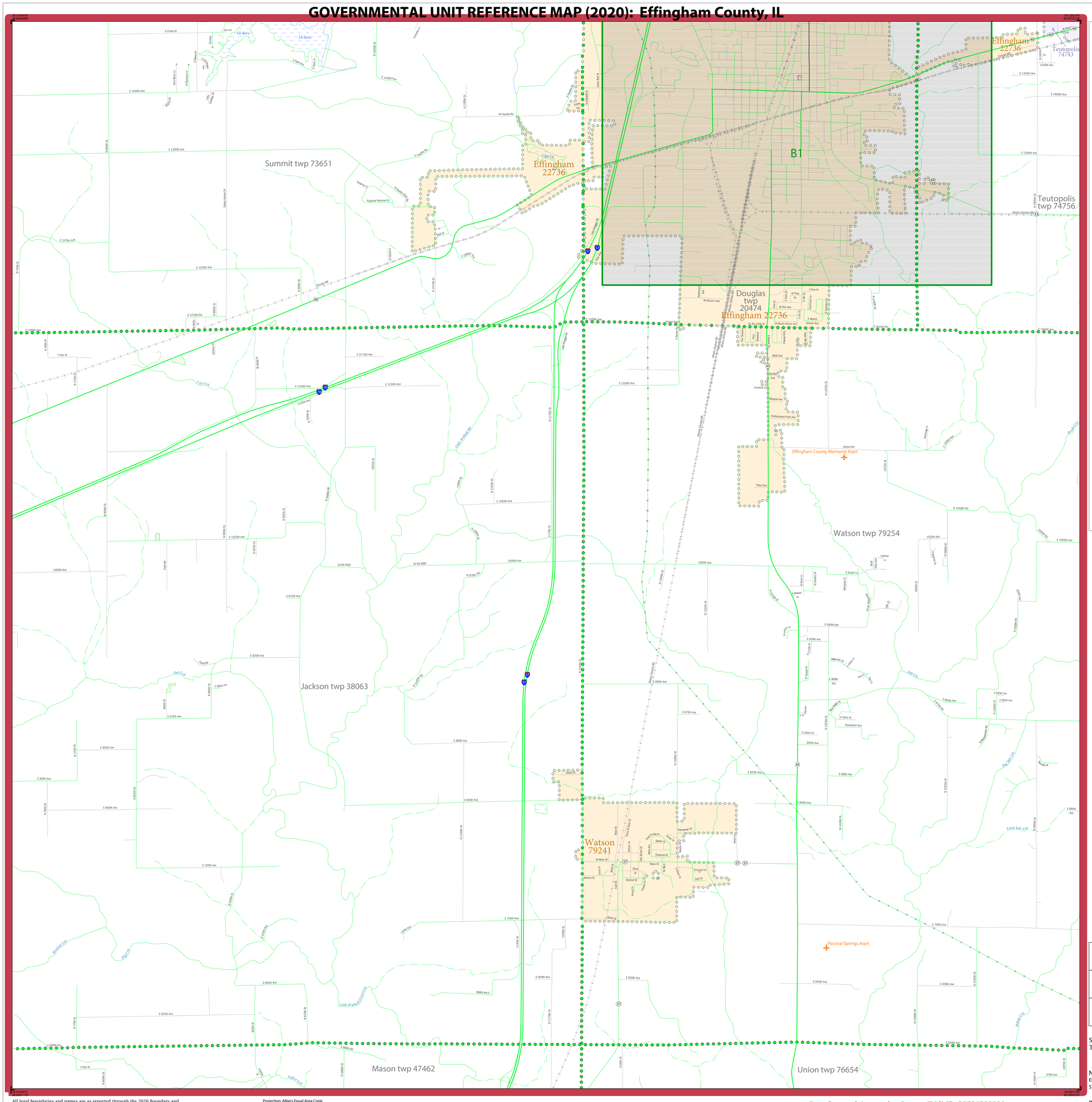
Summit twp 73651
Jackson twp 38063
Douglas twp 20474
Effingham 22736
Watson twp 79254
Watson 79241
Mason twp 47462
Union twp 76654
Teutopolis twp 74756
Teutopolis 74743
B1
Effingham County Memorial Arprt
Percival Springs Arprt
Lk Sara
Lake Winnemaka
Little Wabash Cr
Big Muddy Cr
Big Salt Cr
Little Salt Cr
Salt Cr
Jordan Cr
Big Creek
Little Creek
Fall Cr
Bluff Cr
Hurricane Cr
Tumbling Cr
Piney Cr
Illinois Central RR
Southern RR
Illinois Central Gulf RR
Norfolk Southern RR
Illinois Central Gulf RR
Illinois Central RR
Illinois Central Gulf RR
Illinois Central RR
Illinois Central Gulf RR
Illinois Central

GOVERNMENTAL UNIT REFERENCE MAP (2020): Effingham County, IL

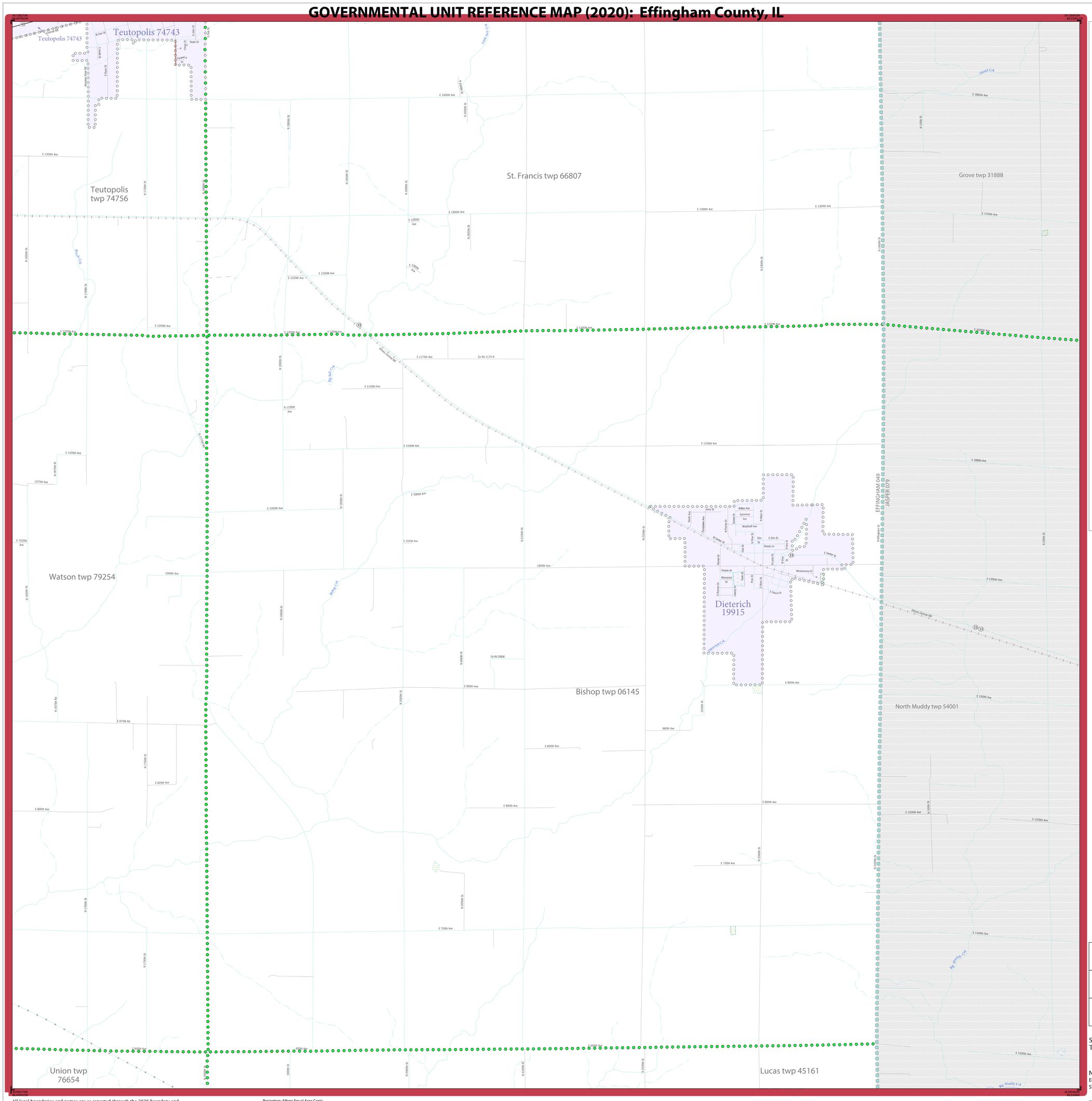

GOVERNMENTAL UNIT REFERENCE MAP (2020): Effingham County, IL

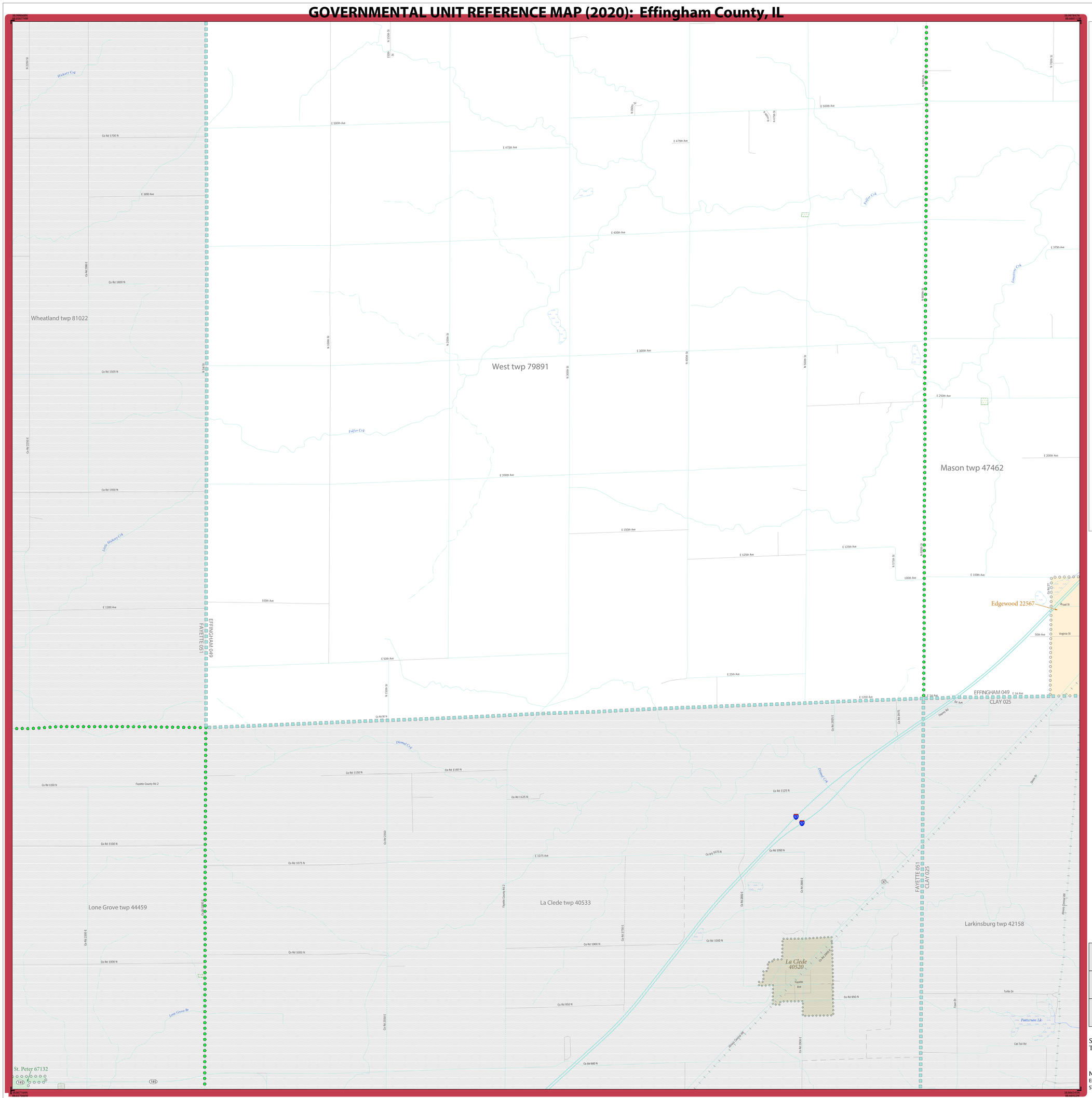
Wheatland twp 81022
West twp 79891
Mason twp 47462
Lone Grove twp 44459
La Clede twp 40533
Larkinsburg twp 42158
EFFINGHAM 049
FAYETTE 051
EFFINGHAM 049
CLAY 025
FAYETTE 051
CLAY 025
Edgewood 22567
La Clede 40520
St. Peter 67132
E 500th Ave
E 475th Ave
E 400th Ave
E 300th Ave
E 200th Ave
E 150th Ave
E 125th Ave
100th Ave
E 100th Ave
E 50th Ave
E 25th Ave
E 1300 Ave
E 1200 Ave
E 1075 Ave
E 1650 Ave
E 375th Ave
E 250th Ave
Co Rd 1700 N
Co Rd 1600 N
Co Rd 1500 N
Co Rd 1400 N
Co Rd 1150 N
Co Rd 1160 N
Co Rd 1125 N
Co Rd 1100 N
Co Rd 1075 N
Co Rd 1050 N
Co Rd 1000 N
Co Rd 950 N
Co Rd 900 N
Co Rd 00 N
Hickory Crk
Little Hickory Crk
Fuller Crk
Lincoln Crk
Dismal Crk
Lone Grove Br
Big Creek Slough
Patterson Lk
Fayette County Rd 2
Illinois Central RR
Southern RR
Marsh Ln
Fayette Ave
Turtle Dr
Cat Tail Rd
Fawn Dr
Sandy Dr
Virginia St
Road St
50th Ave
Owens Rd
N 1500th St
N 1400th St
N 1300th St
N 1200th St
N 1100th St
N 1000th St
N 900th St
N 800th St
N 700th St
N 600th St
N 500th St
N 400th St
N 300th St
N 200th St
N 150th St
N 100th St
N 2300 W
N 2200 E
N 2100 E
N 2000 E
N 1900 E
N 1800 E
N 1700 E
N 1600 E
N 1500 E
N 1400 E
N 1300 E
N 1200 E
N 1100 E
N 1000 E
N 900 E
N 800 E
N 700 E
N 600 E
N 500 E
N 400 E
N 300 E
N 200 E
N 100 E
N 0 E
Co Rd 2500 E
Co Rd 2600 E
Co Rd 2700 E
Co Rd 2800 E
Co Rd 2900 E
Co Rd 2925 E
Co Rd 2975
Co Rd 3000 E
Co Rd 3100 E
Co Rd 3200 E
Co Rd 3300 E
Co Rd 3400 E
Co Rd 3500 E
Co Rd 3600 E
Co Rd 3700 E
Co Rd 3800 E
Co Rd 3900 E
Co Rd

GOVERNMENTAL UNIT REFERENCE MAP (2020): Effingham County, IL

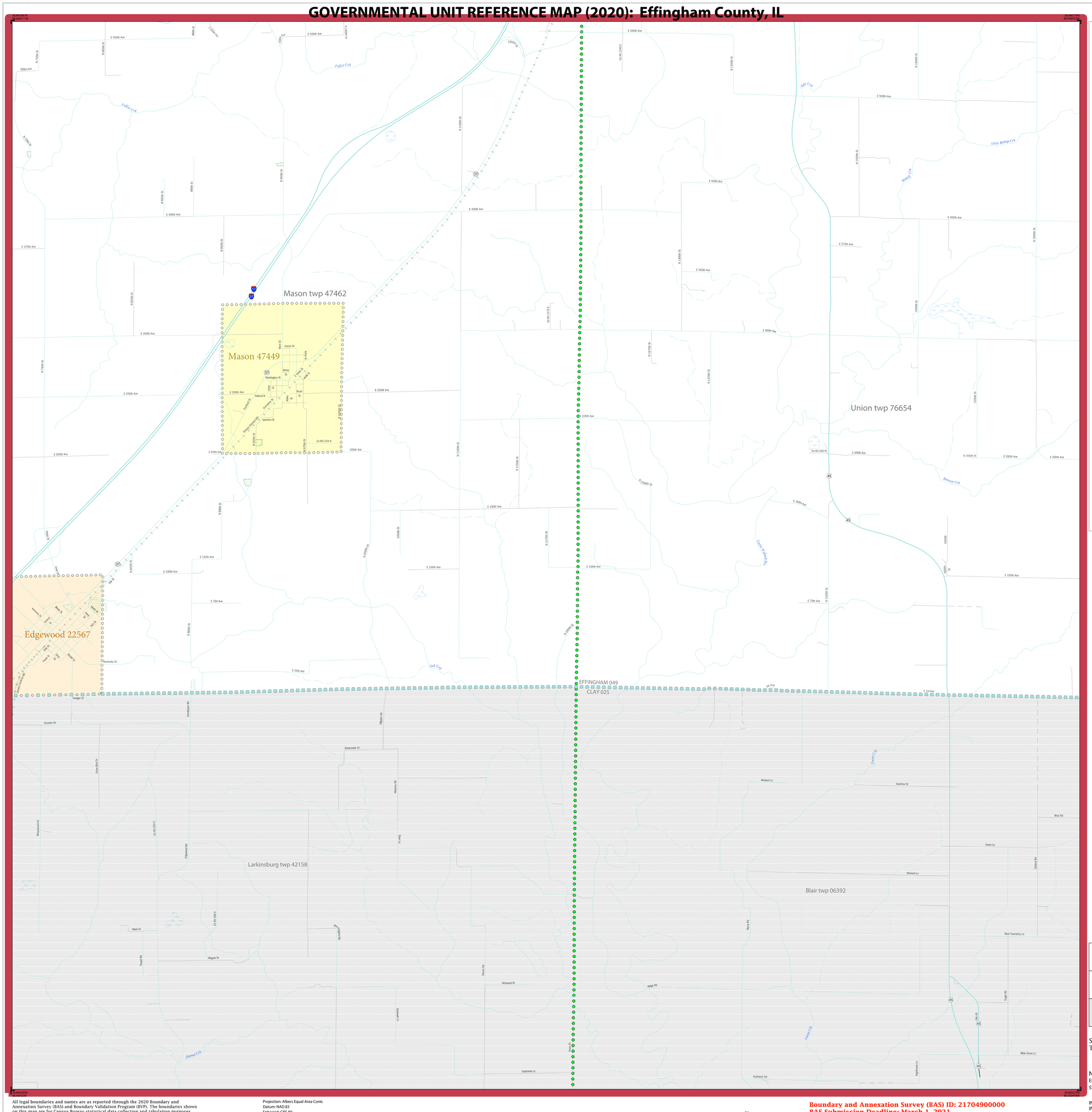
Mason twp 47462
Mason 47449
Union twp 76654
Edgewood 22567
Larkinsburg twp 42158
Blair twp 06392
EFFINGHAM 049
CLAY 025
Fulfer Crk
Fuller Crk
Salt Crk
Little Bishop Crk
Bishop Crk
Ramsey Crk
Little Wilson Rd
2nd Crk
Lower Crk
Elwood Crk
E 550th Ave
E 500th Ave
E 425th Ave
E 400th Ave
E 375th Ave
E 350th Ave
E 300th Ave
E 250th Ave
E 225th Ave
E 200th Ave
E 150th Ave
E 125th Ave
E 100th Ave
E 75th Ave
E 25th Ave
E 1st Ave
N 1500th St
N 1400th St
N 1300th St
N 1200th St
N 1100th St
N 1000th St
N 900th St
N 800th St
N 700th St
N 600th St
N 500th St
N 400th St
N 300th St
N 200th St
N 100th St
Co Rd 210 N
Co Rd 200 N
Home St
Washington St
Railroad St
Cemetery St
Pearl St
Mason St
Main St
Oak St
Ave St
Kentucky St
Tanager Dr
Scooter Dr
Shearwater Dr
Mallard Ln
Swallow Dr
Mud Rd
Swan Ln
Hawk Dr
Maggie Dr
Wrenbird Dr
Goshawk Ln
Nuthatch Rd
Blair Township Ln
Bible Grove Ln
Eagle Rd
Old 45
Nightowls Ln
Cotted Rd
Alligator Rd
Mason Rd
Powell Rd
Edgewood Rd
Sandridge Rd
Snow Bird Dr
Whippoorwill Dr
Co Rd 250 E
Co Rd 300 E
Co Rd 1175 E
Co Rd 1275 E
Co Rd 1375 E
Co Rd 1450 E
Co Rd 1950 E
Co Rd 2100 E
Co Rd 2300 E
Co Rd 2500 E
Co Rd 2600 E
Co Rd 2700 E
Co Rd 2800 E
Co Rd 2900 E
Co Rd 3000 E
Co Rd 3100 E
Co Rd 3200 E
Co Rd 3300 E
Co Rd 3400 E
Co Rd

GOVERNMENTAL UNIT REFERENCE MAP (2020): Effingham County, IL

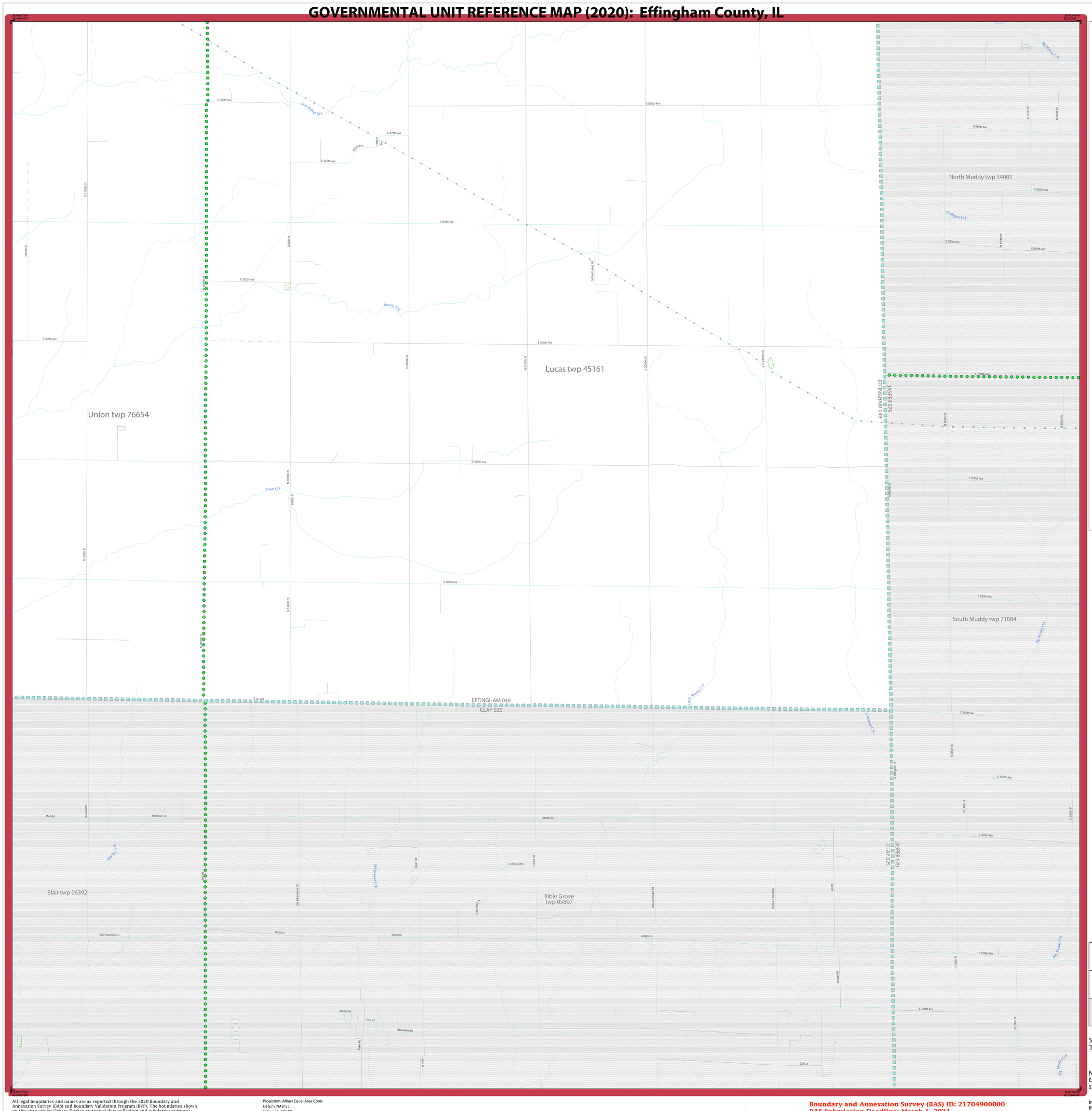

LEGEND

SYMBOL DESCRIPTION	SYMBOL	LABEL STYLE
Federal American Indian Reservation		L'ANSE RESERVATION (TA 1880)
Off-Reservation Trust Land		T1880
American Indian Tribal Subdivision		SHONTO (620)
Alaska Native Regional Corporation (ANRC)		*NANA ANRC 52120*
State (or statistically equivalent entity)		NEW YORK 36
County (or statistically equivalent entity)		ERIE 029
Minor Civil Division (MCD)[1]		Lee town 41460
Census County Division (CCD)[2]		*Jemez CCD 91650*
Consolidated City		MILFORD 47500
Incorporated Place[3]		Davis 18100
Census Designated Place (CDP)[2]		*Cochiti 16560*

DESCRIPTION	SYMBOL	DESCRIPTION	SYMBOL
Interstate	5	Water Body	Pleasant Lake
U.S. Highway	2	Swamp or Marsh	Okefenokee Swamp
State Highway	4	Glacier	Bering Glacier
Other Road	Marsh Ln	Airport, Airfield, or Helicopter Landing Pad	Donald Airfield
Cul-de-sac		College or University	Coll/Univ
Circle		Military	Fort Belvoir
Geographic Offset or Corridor		Prison or Juvenile Detention Center	P/JDC
4WD Trail, Stairway, Alley, Walkway, or Ferry		Cemetery	Powell Cmtry
Railroad	Southern RR	Golf Course	Pinehurst Gl/Crs
Pipeline or Power Line		National Park or Forest	Yosemite NP
Ridge or Fence		Other Park	St Francis Park
Property Line or Nonvisible Boundary		Outside Subject Area	
Perennial Stream	Tumbling Cr	Inset Area	A1
Intermittent Stream	Piney Cr		
Mountain Peak or Hill	Mt. Baker		

Where state, county, and/or MCD/CCD boundaries coincide, the map shows the boundary symbol for only the highest-ranking of these boundaries. Where American Indian reservation and American Indian tribal subdivision boundaries coincide, the map shows only the American Indian reservation boundaries.

Entity names are followed by either their FIPS code or census code; parentheses indicate a census code.

1 'MCD*' indicates a false MCD. These are for Census Bureau use only.

2 The CCD and CDP boundaries represent statistical entities only and are not updated through the BAS.

3 Incorporated place name color corresponds to the incorporated place fill color.

Due to space limitations, some road names, along with other feature and geography names on the map, may not be shown.

The Census Bureau stores primary and alternate road names, but only primary road names are used to label the roads on these maps.

Key to Adjacent Sheets

5	6	
8	9	

Sheet Location within Entity

Sheet 9 of 9 PARENT sheets
Total Sheets: 12 (Index 1; Parent 9; Inset 2)

NAME: Effingham County (049)
ENTITY TYPE: County or statistically equivalent entity
ST: Illinois (17)

INDEX OR PARENT SHEET #: 009
INSET SHEET #: 000000

2020 COUNTY REF MAP (PARENT)

5340217049000000009000000

All legal boundaries and names are as reported through the 2020 Boundary and Annexation Survey (BAS) and Boundary Validation Program (BVP). The boundaries shown on this map are for Census Bureau statistical data collection and tabulation purposes only; their depiction and designation for statistical purposes does not constitute a determination of jurisdictional authority or rights of ownership or entitlement.

Data Source: U.S. Census Bureau's MAF/TIGER database (TAB20), November 2020
Created by Geography Division: December 09, 2020

U.S. DEPARTMENT OF COMMERCE U.S. Census Bureau

Projection: Albers Equal Area Conic
Datum: NAD 83
Spheroid: GRS 80
1st Standard Parallel: 37 53 35
2nd Standard Parallel: 41 35 07
Central Meridian: -89 18 43
Latitude of Projection's Origin: 36 58 12
False Easting: 0
False Northing: 0

0 0.6 1.2 1.8 2.4 3 Kilometers
0 0.4 0.8 1.2 1.6 2 Miles
The plotted map scale is 1:20,000

N W E S

Boundary and Annexation Survey (BAS) ID: 21704900000
BAS Submission Deadline: March 1, 2021

PDF versions of the BAS maps are available at: www.census.gov/programs-surveys/bas/geographies.html

For more information, or to request additional maps, please email geo.bas@census.gov, call 1-800-972-5651, or visit www.census.gov/programs-surveys/bas.html.

GOVERNMENTAL UNIT REFERENCE MAP (2020): Effingham County, IL

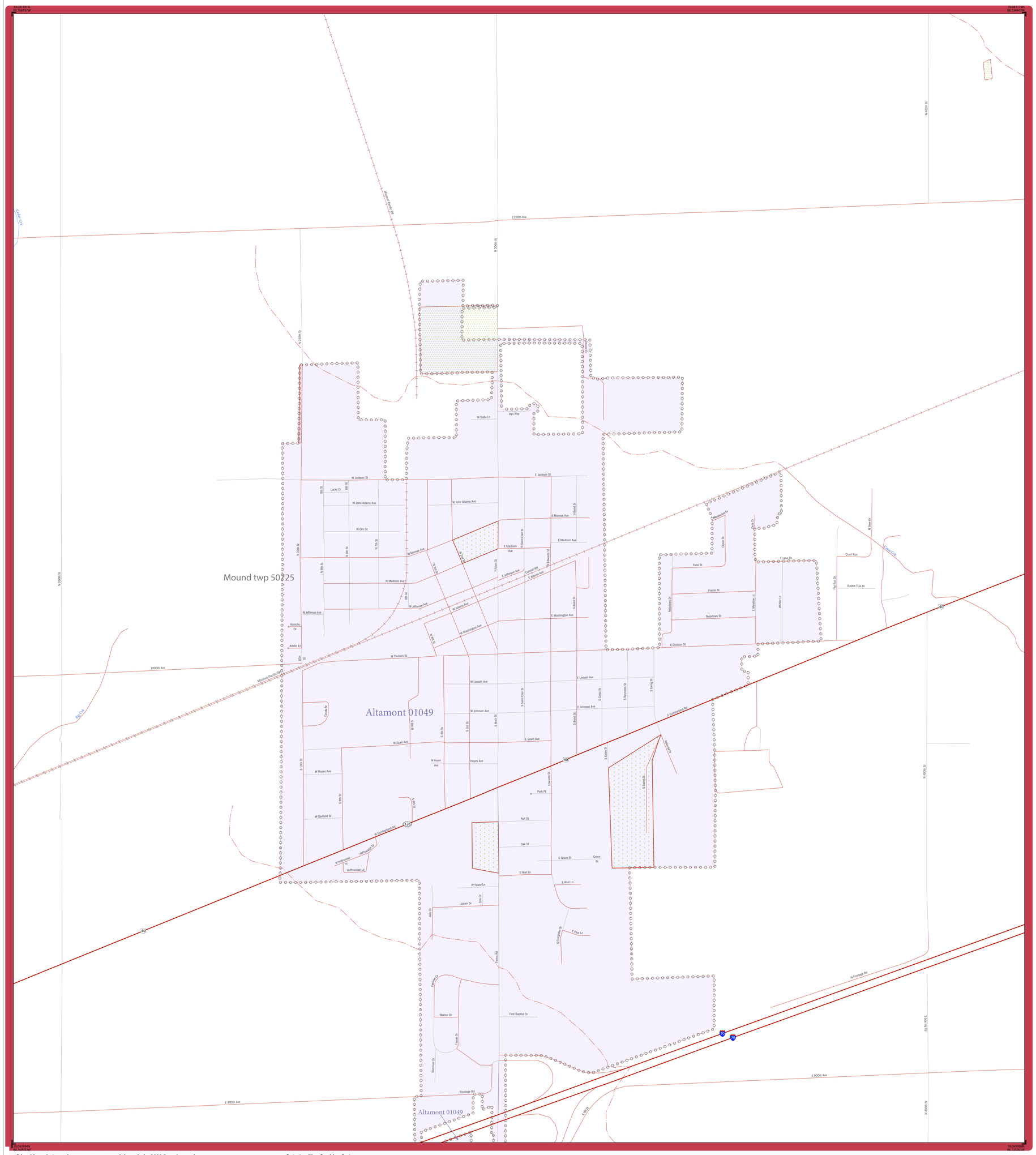

LEGEND

SYMBOL DESCRIPTION	SYMBOL	LABEL STYLE
Federal American Indian Reservation		L'ANSE RESERVATION (TA 1880)
Off-Reservation Trust Land		T1880
American Indian Tribal Subdivision		SHONTO (620)
Alaska Native Regional Corporation (ANRC)		*NANA ANRC 52120*
State (or statistically equivalent entity)		NEW YORK 36
County (or statistically equivalent entity)		ERIE 029
Minor Civil Division (MCD)[1]		Lee town 41460
Census County Division (CCD)[2]		*Jemez CCD 91650*
Consolidated City		MILFORD 47500
Incorporated Place[3]		Davis 18100
Census Designated Place (CDP)[2]		*Cochiti 16560*

DESCRIPTION	SYMBOL	DESCRIPTION	SYMBOL
Interstate	5	Water Body	*Pleasant Lake*
U.S. Highway	2	Swamp or Marsh	*Okefenokee Swamp*
State Highway	4	Glacier	*Bering Glacier*
Other Road	Marsh Ln	Airport, Airfield, or Helicopter Landing Pad	Dönärd Airfield
Cul-de-sac		College or University	Coll/Univ
Circle		Military	Fort Belvoir
Geographic Offset or Corridor		Prison or Juvenile Detention Center	P/JDC
4WD Trail, Stairway, Alley, Walkway, or Ferry		Cemetery	Powell Cmtry
Railroad	Southern RR	Golf Course	Pinehurst GlfCrs
Pipeline or Power Line		National Park or Forest	Yosemite NP
Ridge or Fence		Other Park	St Francis Park
Property Line or Nonvisible Boundary		Outside Subject Area	
Perennial Stream	*Tumbling Cr*	Inset Area	A1
Intermittent Stream	*Piney Cr*		
Mountain Peak or Hill	*Mt. Baker*		

Where state, county, and/or MCD/CCD boundaries coincide, the map shows the boundary symbol for only the highest-ranking of these boundaries. Where American Indian reservation and American Indian tribal subdivision boundaries coincide, the map shows only the American Indian reservation boundaries.

Entity names are followed by either their FIPS code or census code; parentheses indicate a census code.

1 'MCD*' indicates a false MCD. These are for Census Bureau use only.

2 The CCD and CDP boundaries represent statistical entities only and are not updated through the BAS.

3 Incorporated place name color corresponds to the incorporated place fill color.

Due to space limitations, some road names, along with other feature and geography names on the map, may not be shown.

The Census Bureau stores primary and alternate road names, but only primary road names are used to label the roads on these maps.

Sheet Location within Entity

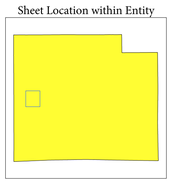

Sheet A1 of 2 INSET sheets
Total Sheets: 12 (Index 1; Parent 9; Inset 2)

NAME: Effingham County (049)
ENTITY TYPE: County or statistically equivalent entity
ST: Illinois (17)

INDEX OR PARENT SHEET #: 004
INSET SHEET #: 006501

2020 COUNTY REF MAP (INSET)

5340217049000000004006501

All legal boundaries and names are as reported through the 2020 Boundary and Annexation Survey (BAS) and Boundary Validation Program (BVP). The boundaries shown on this map are for Census Bureau statistical data collection and tabulation purposes only; their depiction and designation for statistical purposes does not constitute a determination of jurisdictional authority or rights of ownership or entitlement.

Data Source: U.S. Census Bureau's MAF/TIGER database (TAB20), November 2020
Created by Geography Division: December 09, 2020

U.S. DEPARTMENT OF COMMERCE U.S. Census Bureau

Projection: Albers Equal Area Conic
Datum: NAD 83
Spheroid: GRS 80
1st Standard Parallel: 37 53 35
2nd Standard Parallel: 41 35 07
Central Meridian: -89 18 43
Latitude of Projection's Origin: 36 58 12
False Easting: 0
False Northing: 0

0 0.1 0.2 0.3 0.4 0.5 Kilometers
0 0.1 0.2 0.3 0.4 0.5 Miles
The plotted map scale is 1:5,972

N W E S

Boundary and Annexation Survey (BAS) ID: 21704900000
BAS Submission Deadline: March 1, 2021

PDF versions of the BAS maps are available at:
www.census.gov/programs-surveys/bas/geographies.html

For more information, or to request additional maps, please email geo.bas@census.gov, call 1-800-972-5651, or visit www.census.gov/programs-surveys/bas.html.

United States Census Bureau

GOVERNMENTAL UNIT REFERENCE MAP (2020): Effingham County, IL

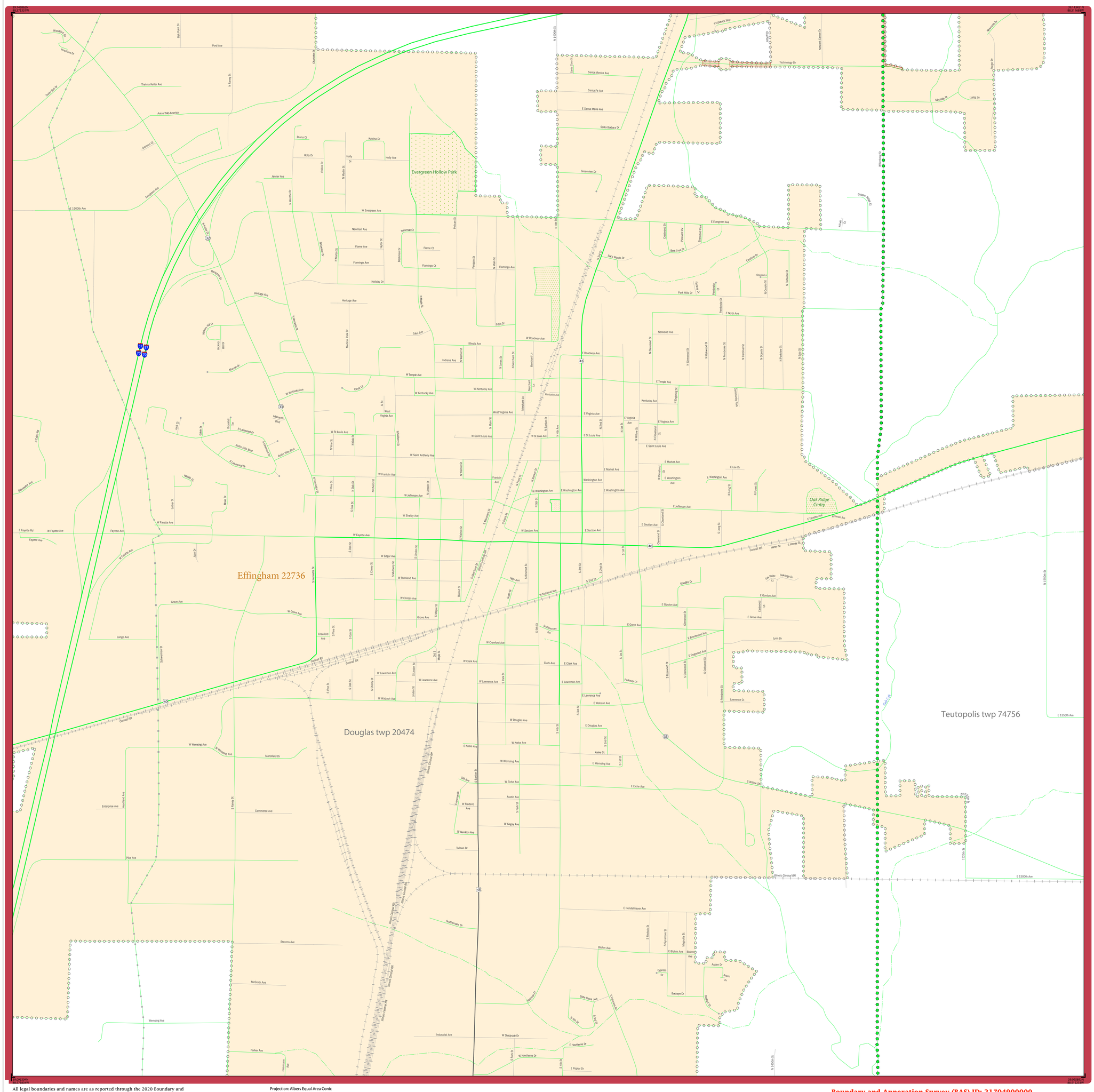
Effingham 22736
Douglas twp 20474
Teutopolis twp 74756
Evergreen Hollow Park
Oak Ridge Cmtry
Illinois Central RR
Chicago RR
Wabash RR
Norfolk Southern RR
Tumbling Cr
Piney Cr
Slate Creek Ditch
Kaskaskia River
Mud Cr Dr
E 1500th Ave
E 1300th Ave
N 1400th St
N 1500th St
N 1600th St
N Main St
N Banner St
N 4th Ave
N Cleveland St
N Cedarwood St
N Pentimone St
N Cardinal St
N Vicents St
N Parkview St
N Oak St
N Vine St
N Walnut St
N Lincoln St
N Linden St
N Lincoln St
N Lincoln St
N Willow St
N Fieglering St
N Cleveland St
N Cedarwood St
N Pentimone St
N Cardinal St
N Vicents St
N Parkview St
N Oak St
N Vine St
N Walnut St
N Lincoln St
N Linden